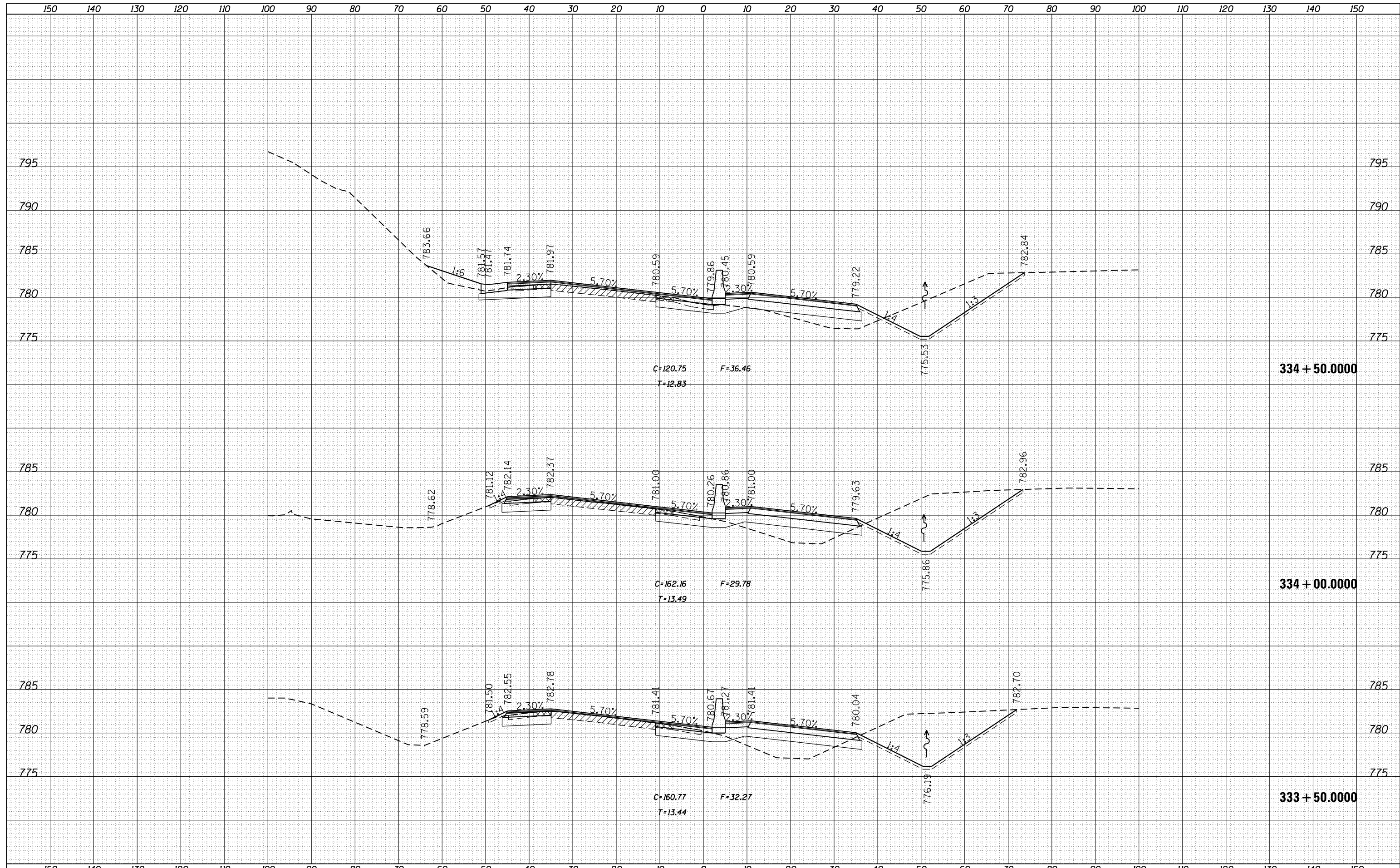


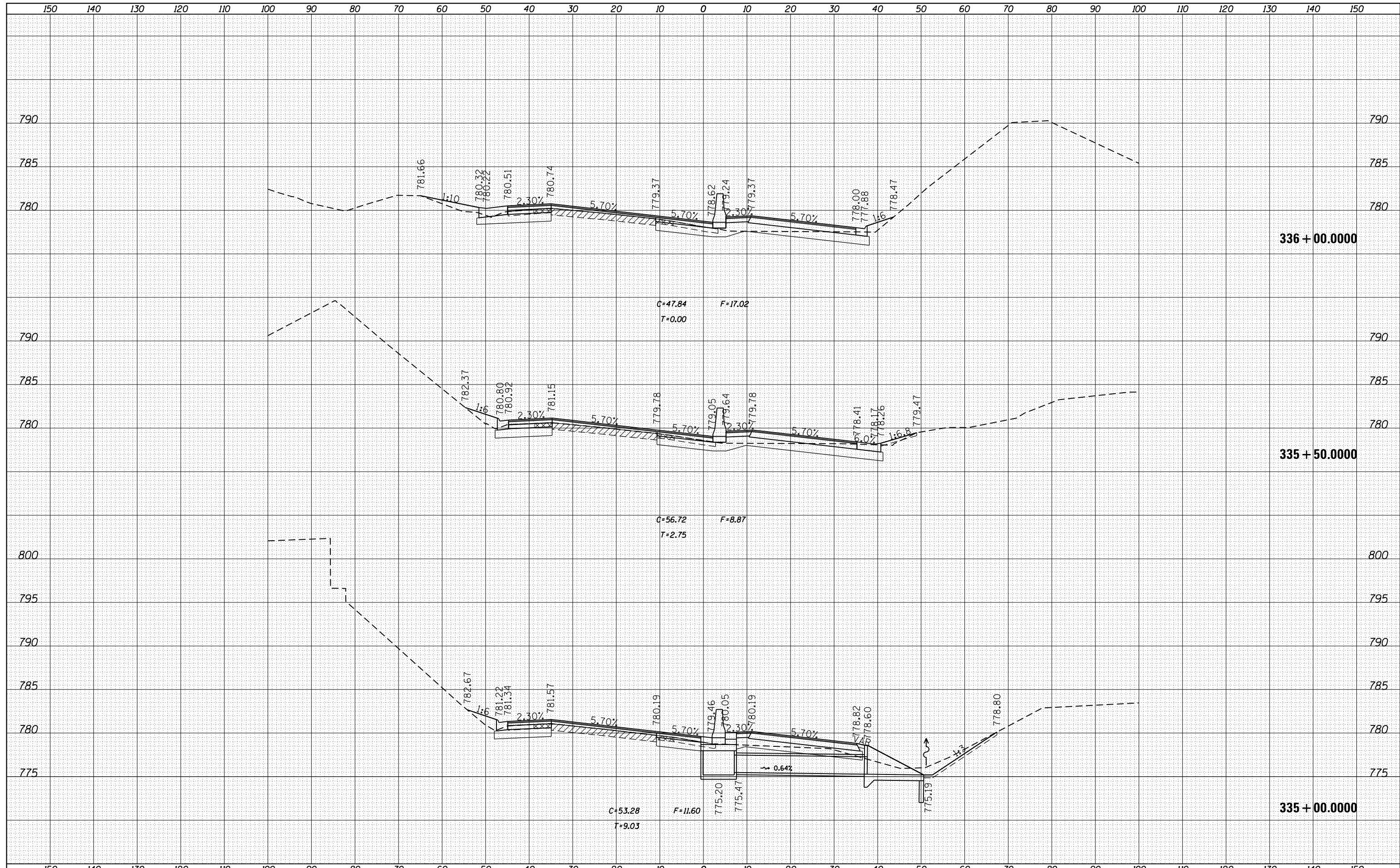
DATE	
BY	
FINAL SURVEY	SURVEYED
NOTE BOOK	PLOTTED
NO.	TEMPLATE
	AREAS
	CHECKED

DATE	
BY	
ORIGINAL SURVEY	SURVEYED
NOTE BOOK	PLOTTED
NO.	TEMPLATE
	AREAS
	CHECKED



DATE	
BY	
FINAL SURVEY	SURVEYED
NOTE BOOK	PLOTTED
NO.	TEMPLATE
	AREAS
	CHECKED

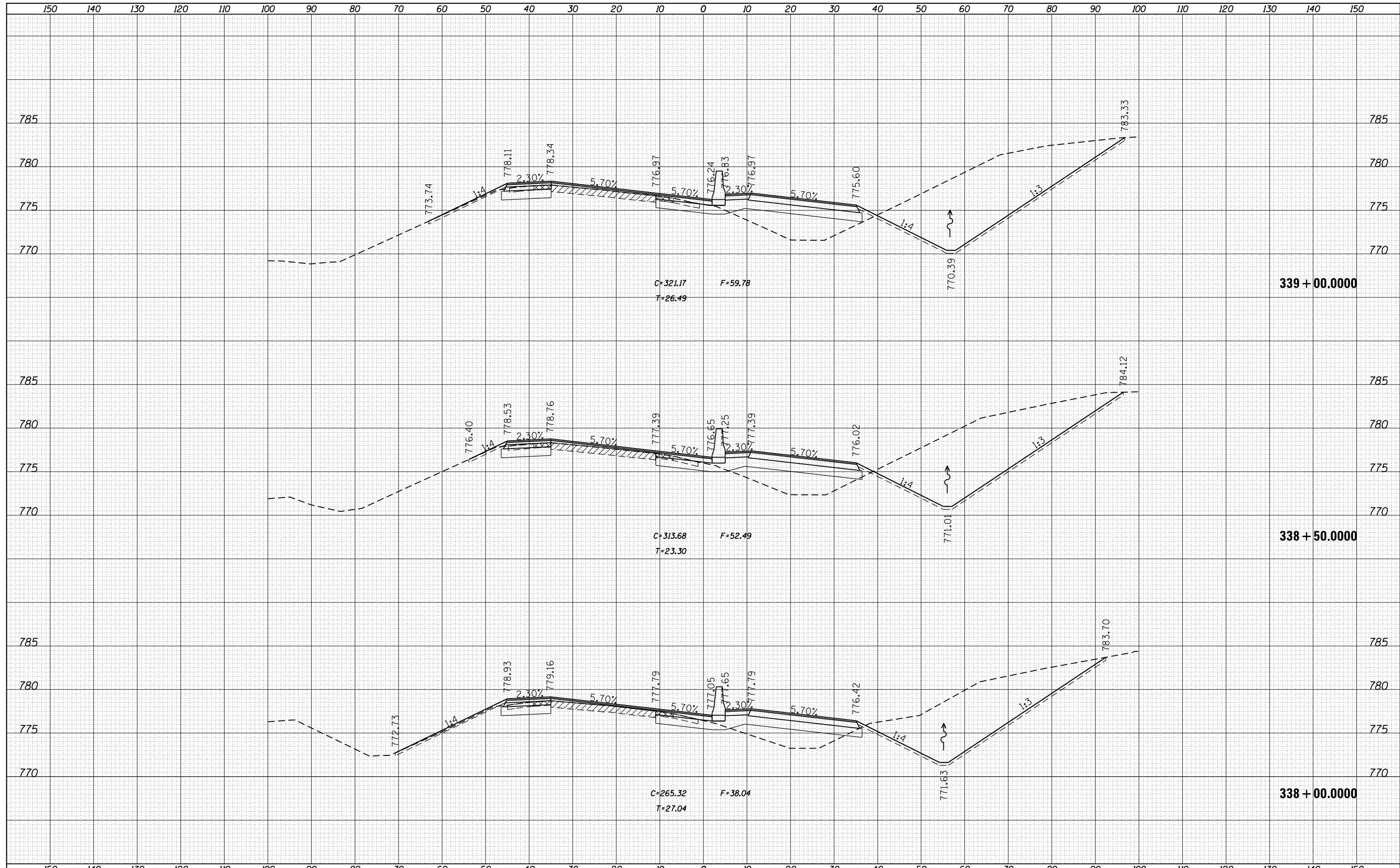
DATE	
BY	
ORIGINAL SURVEY	SURVEYED
NOTE BOOK	PLOTTED
NO.	TEMPLATE
	AREAS
	CHECKED



FILE NAME =	USER NAME = rundbladerr	DESIGNED -	REVISÉ -	STATE OF ILLINOIS DEPARTMENT OF TRANSPORTATION	US RTE 20 BUS	F.A.P. RTE.	SECTION	COUNTY	TOTAL SHEETS	SHEET NO.
es:\pw_work\pwidot\rundbladerr\d0275050\020621	-xsc.mldgn	DRAWN -	REVISÉ -			517	1R	BOONE	126	103
Default		CHECKED -	REVISÉ -			CONTRACT NO. 64697				
	PLOT DATE = Fri May 15 13:41:30 2013	DATE -	REVISÉ -			SCALE:	SHEET	OF	SHEETS	STA. 335+00.0000 TO STA. 336+00.0000

DATE	
BY	
ORIGINAL SURVEY	
SURVEYED	
PLOTTED	
TEMPLATE	
AREAS	
CHECKED	
NO.	

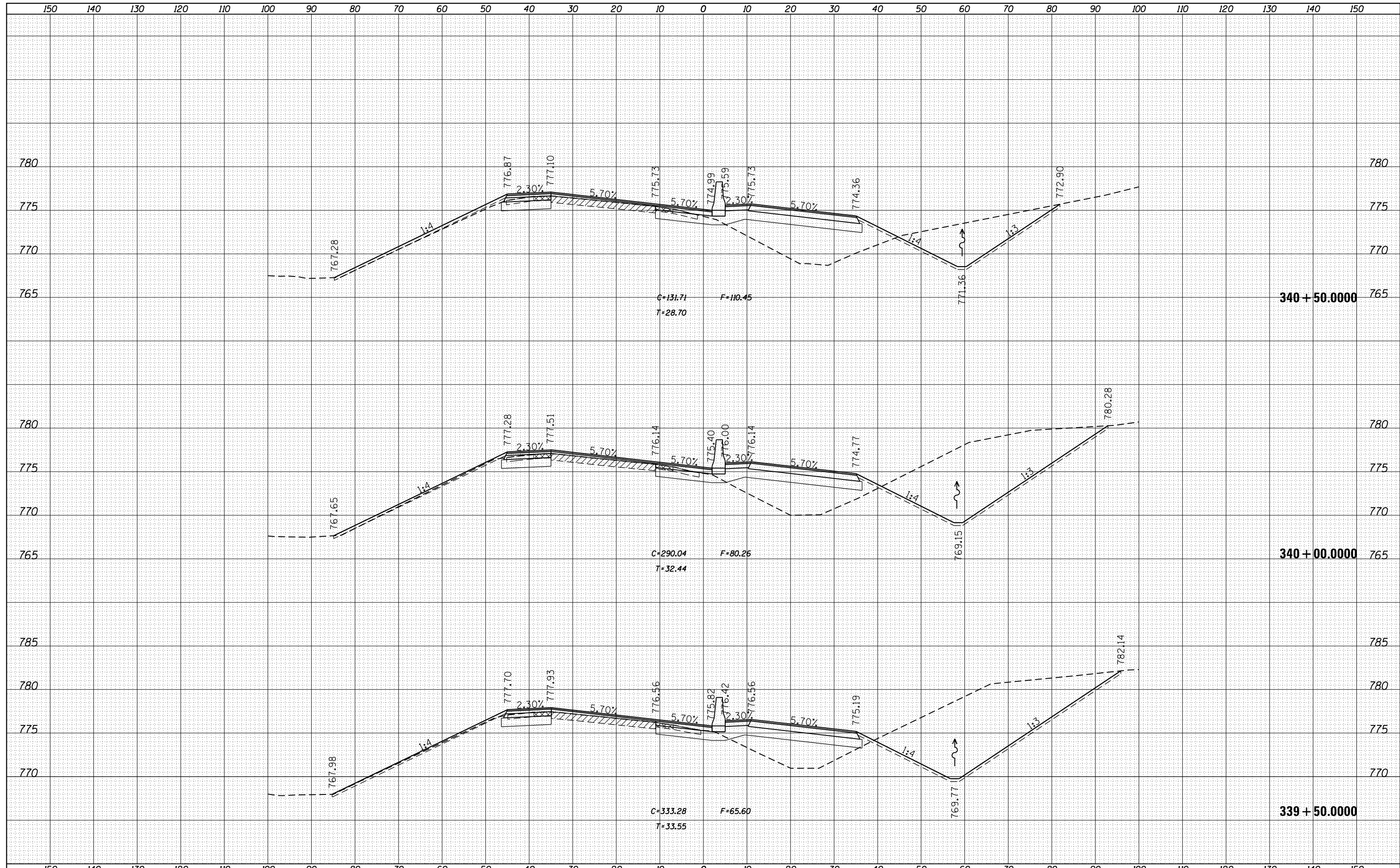
DATE	
BY	
ORIGINAL SURVEY	
SURVEYED	
PLOTTED	
TEMPLATE	
AREAS	
CHECKED	
NO.	



FILE NAME =	USER NAME = rundbladerr	DESIGNED -	REVISED -	STATE OF ILLINOIS DEPARTMENT OF TRANSPORTATION	US RTE 20 BUS	F.A.P. RTE.	SECTION	COUNTY	TOTAL SHEETS	SHEET NO.
es:\pw_work\pwidot\rundbladerr\d0275050\020621	-xsc.mldgn	DRAWN -	REVISED -			517	1R	BOONE	126	105
Default		CHECKED -	REVISED -			CONTRACT NO. 64C97				
	PLOT DATE = Fri May 15 13:41:44 2013	DATE -	REVISED -			SCALE:	SHEET	OF	SHEETS	STA. 338+00.0000 TO STA. 339+00.0000

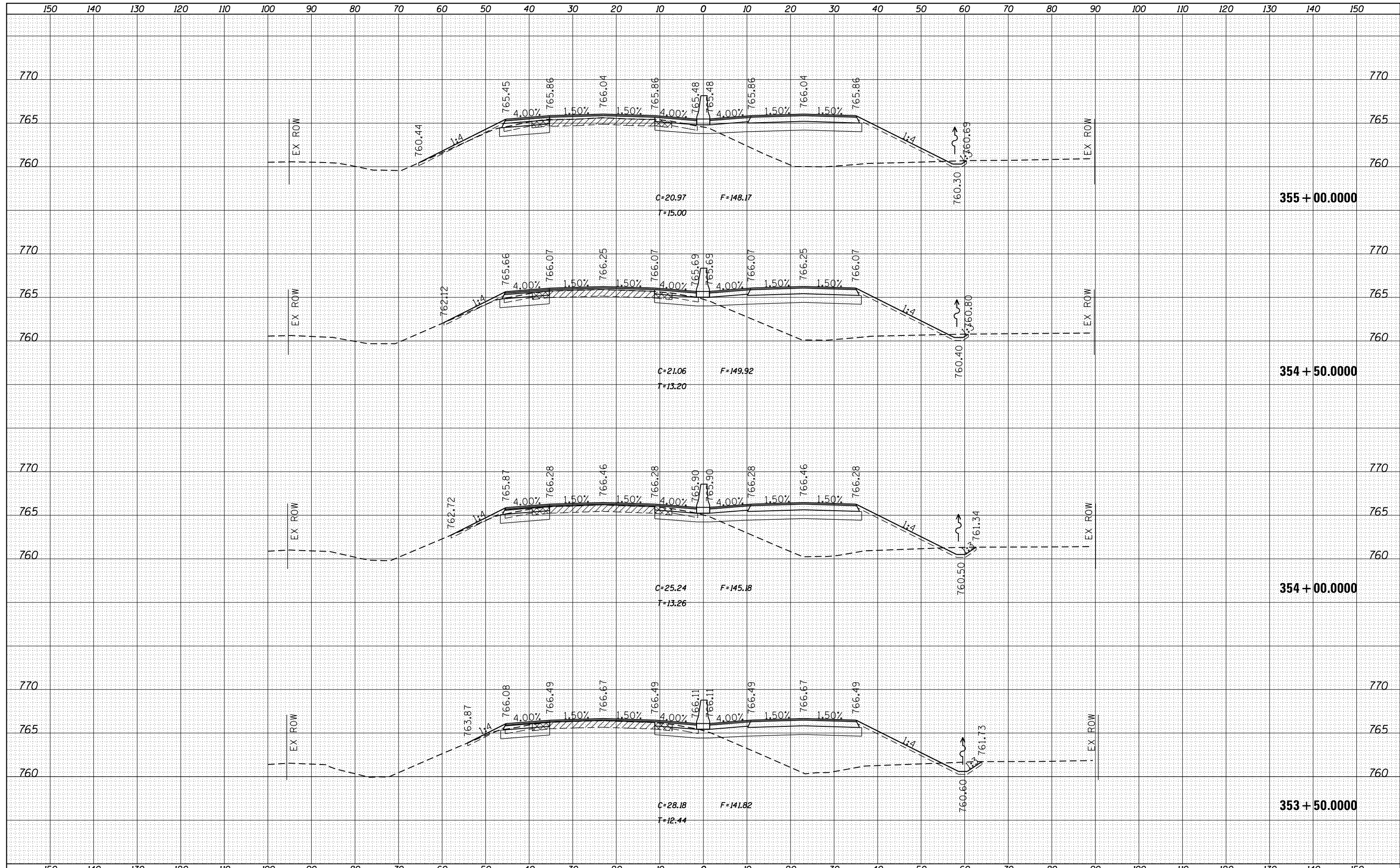
DATE	
BY	
FINAL SURVEY	
SURVEYED	
PLOTTED	
TEMPLATE	
NOTE BOOK	
AREAS	
CHECKED	
NO.	

DATE	
BY	
ORIGINAL SURVEY	
SURVEYED	
PLOTTED	
TEMPLATE	
NOTE BOOK	
AREAS	
CHECKED	
NO.	



DATE	
BY	
FINAL SURVEY	
SURVEYED	
PLOTTED	
TEMPLATE	
NOTE BOOK	
AREAS	
AREAS CHECKED	
NO.	

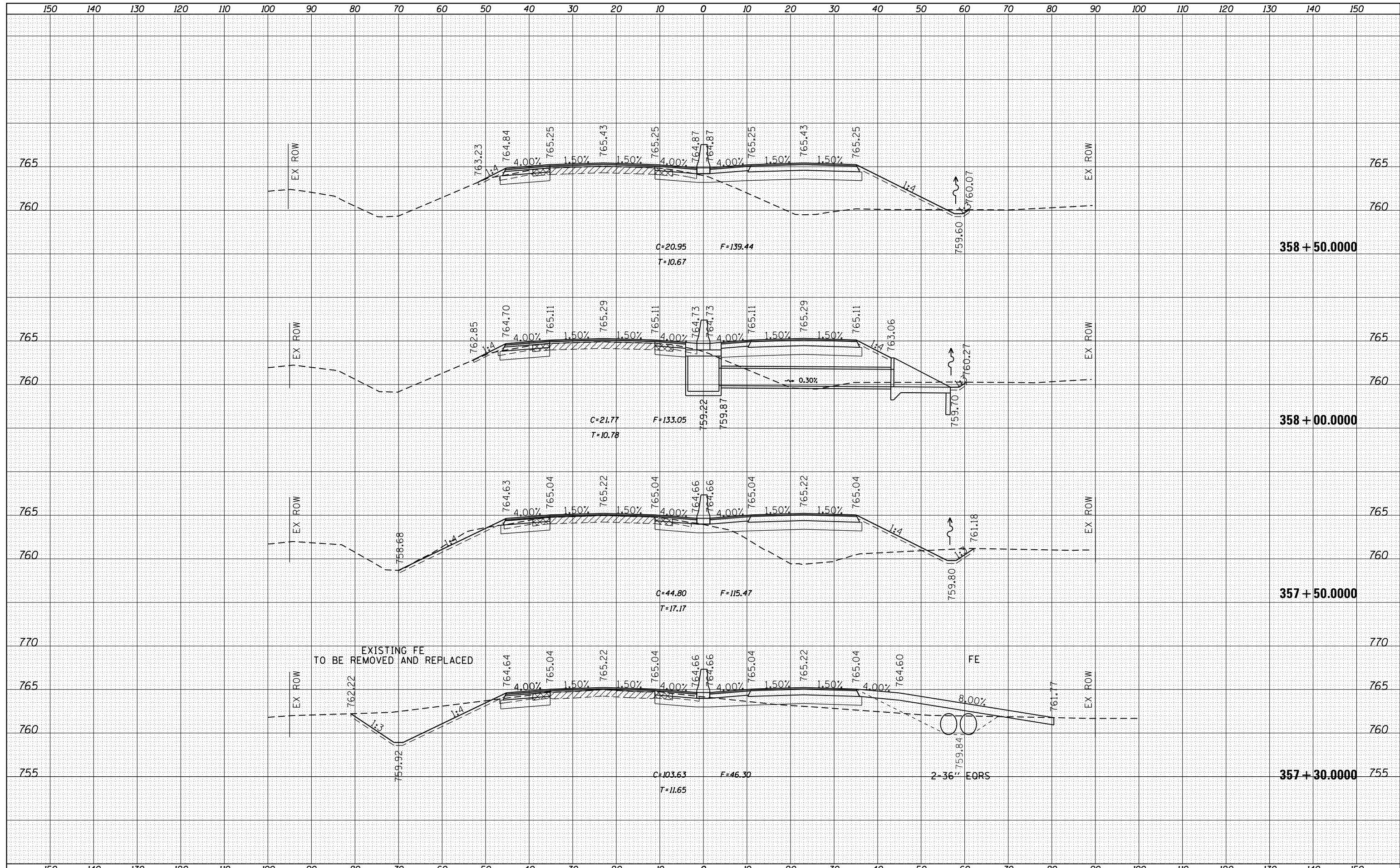
DATE	
BY	
ORIGINAL SURVEY	
SURVEYED	
PLOTTED	
TEMPLATE	
NOTE BOOK	
AREAS	
AREAS CHECKED	
NO.	



FILE NAME =	USER NAME = rundbladerr	DESIGNED -	REVISED -	STATE OF ILLINOIS DEPARTMENT OF TRANSPORTATION	US RTE 20 BUS SCALE: SHEET OF SHEETS STA. 353+50.0000 TO STA. 355+00.0000		F.A.P. RTE.	SECTION	COUNTY	TOTAL SHEETS	SHEET NO.
c:\pw_work\pwidot\rundbladerr\d0275050\020621	-xsc.mxd	DRAWN -	REVISED -				517	1R	BOONE	126	116
Default	PLOT SCALE = 20.0000' / in.	CHECKED -	REVISED -				CONTRACT NO. 64C97				
	PLOT DATE = Fri May 15 13:43:01 2013	DATE -	REVISED -				ILLINOIS FED. AID PROJECT				

DATE	
BY	
FINISHED	
NO.	
DATE	
BY	
FINISHED	
NO.	
DATE	
BY	
FINISHED	
NO.	

DATE	
BY	
FINISHED	
NO.	
DATE	
BY	
FINISHED	
NO.	



FILE NAME =	USER NAME = dosddd	DESIGNED -	REVISED -	STATE OF ILLINOIS DEPARTMENT OF TRANSPORTATION	US RTE 20 BUS			F.A.P. RTE.	SECTION	COUNTY	TOTAL SHEETS	SHEET NO.
es:\pw_work\pwidth\dosddd\0275050\0206211-xsc...l.dgn		DRAWN -	REVISED -		517	1R	BOONE	126	118			
PLOT SCALE = 20.0000' / in.		CHECKED -	REVISED -		CONTRACT NO. 64697							
Default		DATE -	REVISED -		SCALE: _____	SHEET _____	OF _____	SHEETS	STA. 357+30.0000 TO STA. 358+50.0000	ILLINOIS FED. AID PROJECT		

DATE	
BY	
SURVEYED	
PLOTTED	
TEMPLATE	
AREAS	
CHECKED	
FINAL SURVEY	
NOTE BOOK	
NO.	

DATE	
BY	
SURVEYED	
PLOTTED	
TEMPLATE	
AREAS	
CHECKED	
ORIGINAL SURVEY	
NOTE BOOK	
NO.	

