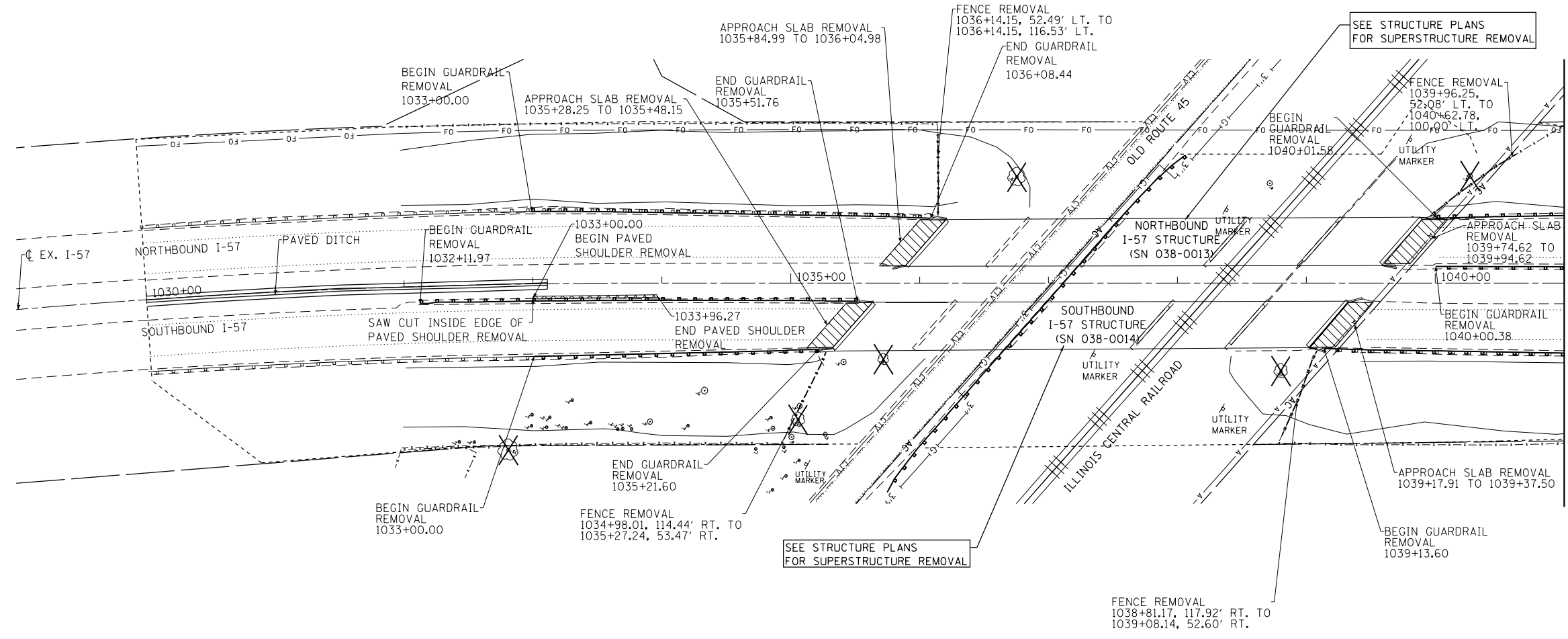


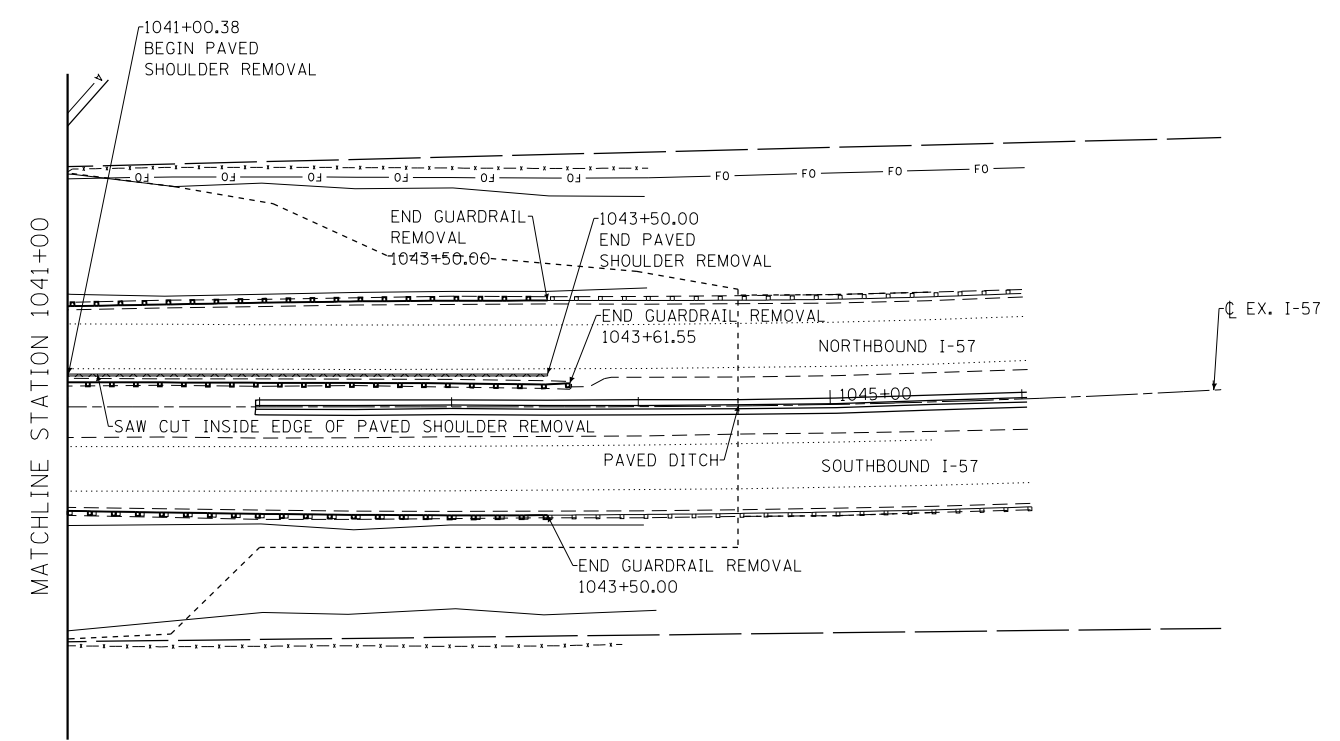
I:\Terra\_Bentley\Bentley\Standards\LDOT\_Video\Std\Tables\perm\PLDTLABEL.TB

LDOT\_PDFNOLAYERS.BWp1.tcf

I:\Projects\99-228-1001-157\_Bridges-PTB 153-37\Drawings\C400\_Sheets\0366942-shr-rem.dgn






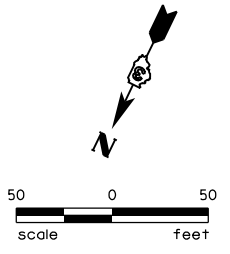
MATCHLINE STATION 1041+00



MATCHLINE STATION 1041+00

**LEGEND**

-  PAVED SHOULDER REMOVAL
-  APPROACH SLAB REMOVAL
-  TREE REMOVAL



USER NAME = WAH	DESIGNED -	REVISED -
	DRAWN -	REVISED -
PLOT SCALE = 100.0000' / in.	CHECKED -	REVISED -
PLOT DATE = 8/21/2012	DATE -	REVISED -

**STATE OF ILLINOIS  
DEPARTMENT OF TRANSPORTATION**

**REMOVAL PLAN  
I-57 OVER OLD ROUTE 45 AND ILLINOIS CENTRAL RAILROAD**

SCALE: SHEET NO. 1 OF 1 SHEETS STA. 1030+00 TO STA. 1047+00

F.A.I. RTE.	SECTION	COUNTY	TOTAL SHEETS	SHEET NO.
57	(38-2)HBVR, HVBR-1	IROQUOIS	146	18
CONTRACT NO. 66942				

ILLINOIS FED. AID PROJECT