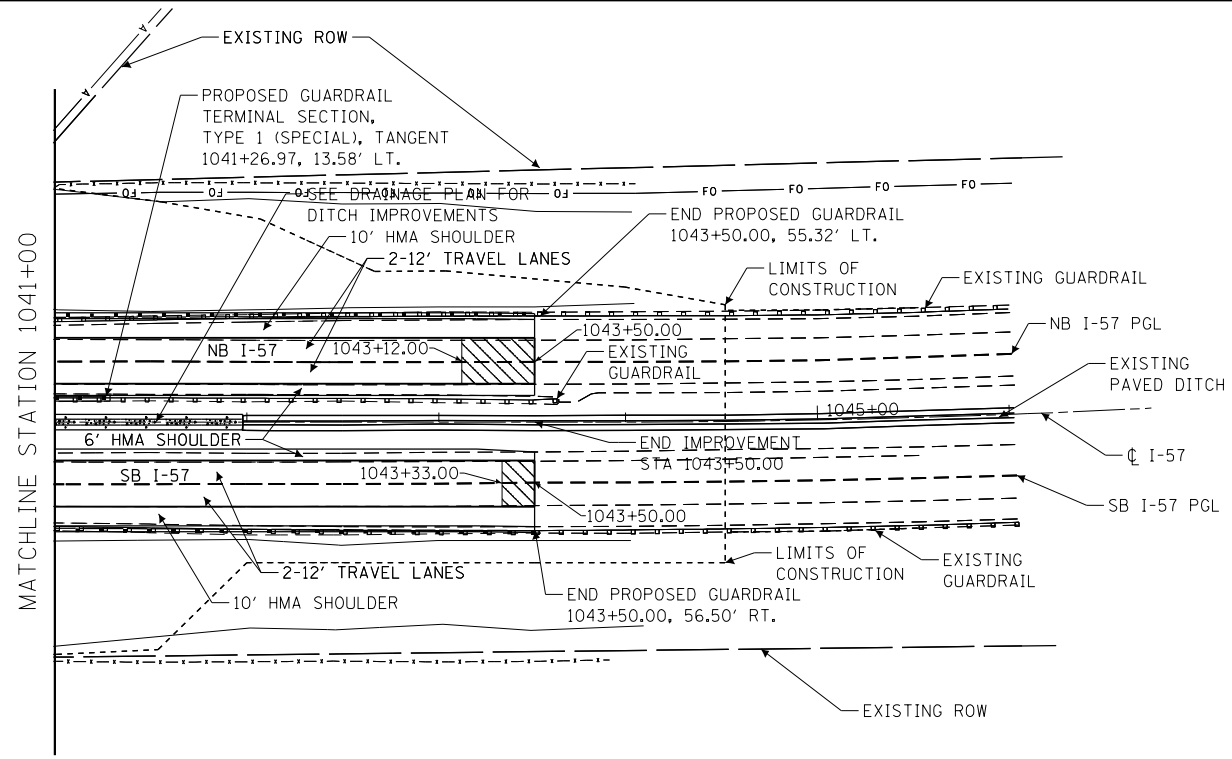


| | | |
|------|----------------|------|
| PLAN | SURVEYED | DATE |
| | PLOTTED | BY |
| | NOTE BOOK | |
| | NO. | |
| | CADD FILE NAME | |

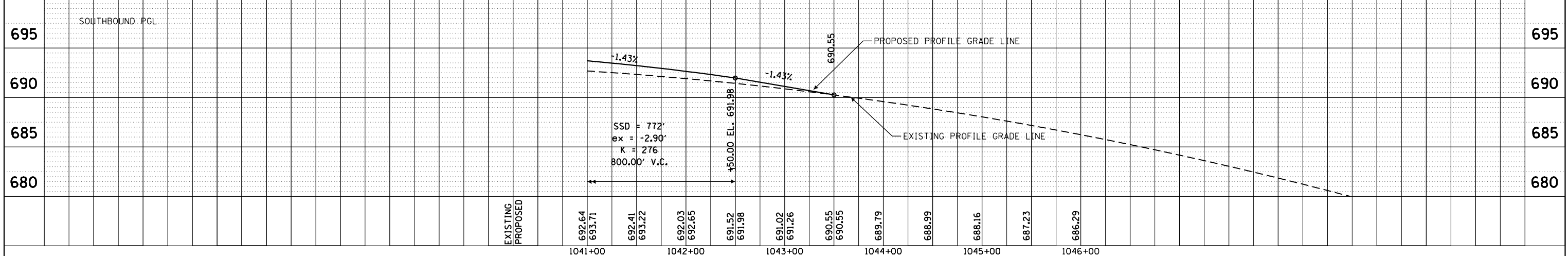
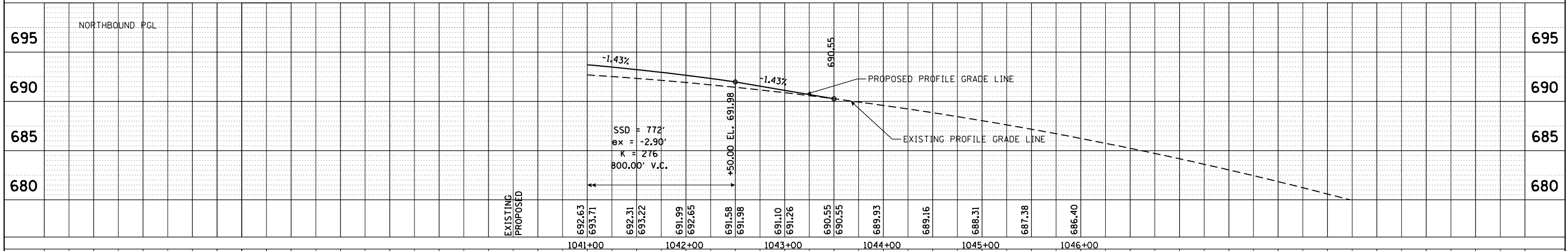
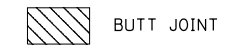
| | | |
|---------|----------------|------|
| PROFILE | SURVEYED | DATE |
| | PLOTTED | BY |
| | NOTE BOOK | |
| | NO. | |
| | CADD FILE NAME | |

T:\Projects\09-228-1001-157_Bridges-PTB\05-37\Drawings\CA00_Sheets\0368942-ht\p1041.dgn
 I:\Terra_Bentley\09-Standard\LDOT\Ideas\Tables\Tables.rvt
 LDOT_PDFNLAVERS.Bw21ctf9



EXIST. CURVE I57I90-3
 PI STA. = 1066+02.13
 $\Delta = 42^\circ 19' 11''$ (LT)
 $D = 1^\circ 00' 00''$
 $R = 5,729.88'$
 $T = 2,217.85'$
 $L = 4,232.19'$
 $E = 414.26'$
 $e = 0.0334$
 P.C. STA. = 1043+84.28
 P.T. STA. = 1086+16.47

LEGEND



| | | | | | | | | | | | |
|----------------------------------|-----------------------------|------------|-----------|-----------------------------------------------------------------|----------------------------------------------------------------------------------------|-------------------------|------------------------------|---------|---------------------------|--------------|-----------|
| | USER NAME = WAH | DESIGNED - | REVISED - | STATE OF ILLINOIS DEPARTMENT OF TRANSPORTATION | PLAN AND PROFILE I-57 OVER OLD ROUTE 45 AND ILLINOIS CENTRAL RAILROAD | | F.A.I. RTE. | SECTION | COUNTY | TOTAL SHEETS | SHEET NO. |
| | PLOT SCALE = 100.0000' / 1" | CHECKED - | REVISED - | | SCALE: | SHEET NO. 2 OF 3 SHEETS | STA. 1041+00 TO STA. 1045+00 | 57 | (38-2)HVBR, HVBR-1 | IROQUOIS | 146 |
| PLOT DATE = 8/24/2012 2:04:03 PM | DATE - | REVISED - | | | | | CONTRACT NO. 66942 | | ILLINOIS FED. AID PROJECT | | |