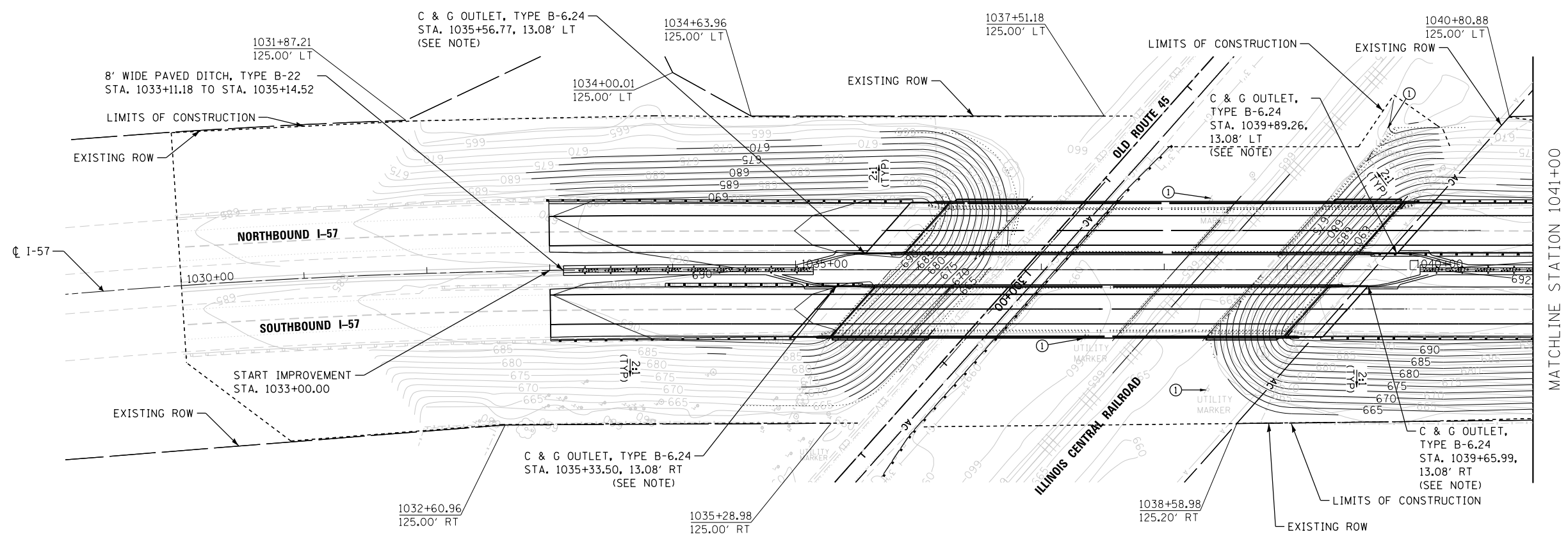


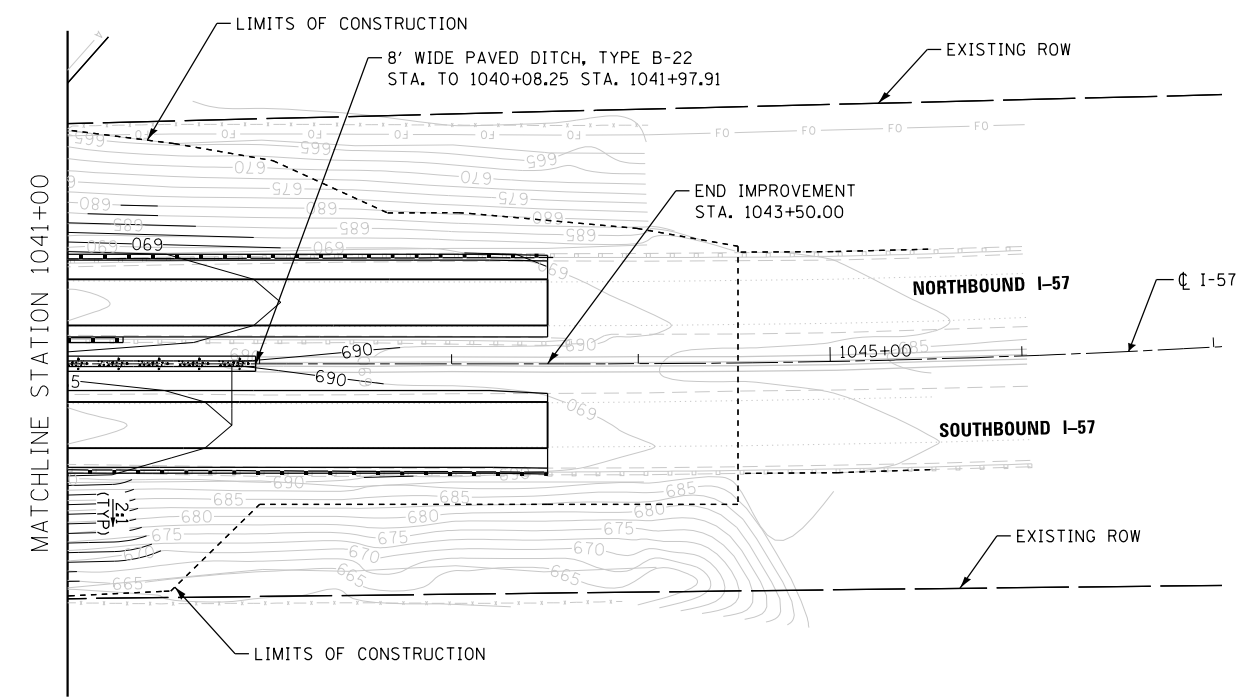
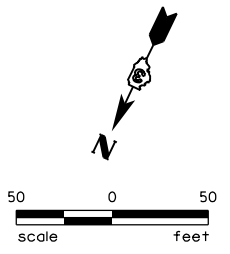
I:\Terra_Bentley\BA\Standards\LDOT\Video\Tables\penn\PL01LABEL.TBI

ILDOT_PDFNLAVERS.BWp1.ctb

I:\Projects\99-228-1001-157_Bridges-PTB 153-37\Drawings\CADD_Sheets\0366942-sh-draw.dgn

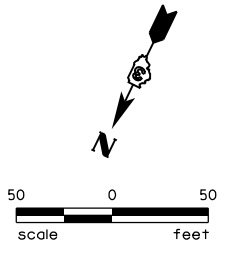


NOTE: SEE PIPE UNDERDRAIN OUTLET EXTENSION SPECIAL DETAIL FOR DETAILS ON HOW TO HANDLE EXISTING UNDERDRAINS ENCOUNTERED DURING CONSTRUCTION.



NOTE
 1. C & G OUTLET, TYPE B-6.24 SHALL BE PAID FOR AS:
 PAY ITEM: CLASS S1 CONCRETE (OUTLET)
 2. CONTRACTOR TO FIELD VERIFY LOCATIONS OF ALL EXISTING UTILITIES PRIOR TO BEGINNING CONSTRUCTION.

LEGEND
 PAVED DITCH [Symbol]
 EXACT LOCATION OF UTILITY IS UNKNOWN [Symbol]



USER NAME = WAH	DESIGNED -	REVISED -
PLOT SCALE = 100.0000' / in.	DRAWN -	REVISED -
PLOT DATE = 8/21/2012	CHECKED -	REVISED -
	DATE -	REVISED -

**STATE OF ILLINOIS
 DEPARTMENT OF TRANSPORTATION**

**DRAINAGE AND UTILITY PLAN
 I-57 OVER OLD ROUTE 45 AND ILLINOIS CENTRAL RAILROAD**
 SCALE: 1" = 50' SHEET NO. 1 OF 1 SHEETS STA. 1030+00 TO STA. 1047+00

F.A.I. RTE.	SECTION	COUNTY	TOTAL SHEETS	SHEET NO.
57	(38-2)HBVR, HVBR-1	IROQUOIS	146	31
CONTRACT NO. 66942				
ILLINOIS FED. AID PROJECT				