

F.A.I. RTE.	SECTION	COUNTY	TOTAL SHEETS	SHEET NO.
39	*	LASALLE	17	1

ILLINOIS CONTRACT NO. 66C86

#D3 PAVEMENT PATCHING 2014-2

STATE OF ILLINOIS  
DEPARTMENT OF TRANSPORTATION  
DIVISION OF HIGHWAYS

**PROPOSED  
HIGHWAY PLANS**

FAI ROUTE 39 (I-39)  
SECTION D3 PAVEMENT PATCHING 2014-2

LASALLE COUNTY  
CRC PAVEMENT PATCHING

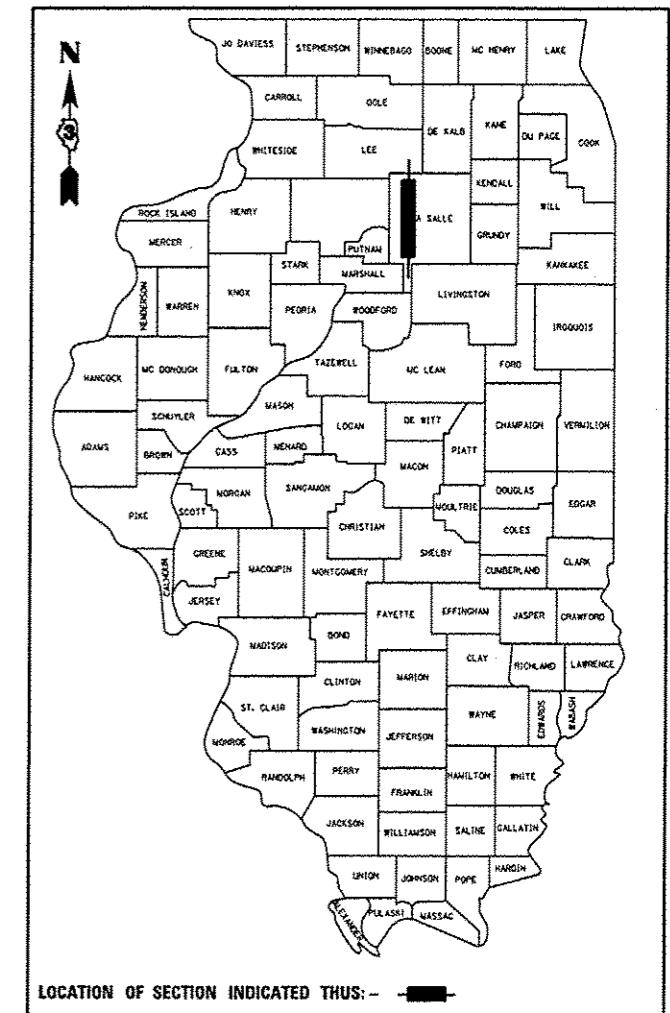
C-93-081-13

INDEX OF SHEETS

1. COVER SHEET
2. GENERAL NOTES
3. SUMMARY OF QUANTITIES
4. TYPICAL SECTIONS
- 5-9. SCHEDULES - NORTHBOUND LANES
- 10-15. SCHEDULES - SOUTHBOUND LANES
16. TRAFFIC CONTROL AND PROTECTION, STANDARDE 701400 (SPECIAL)
17. PAVEMENT MARKINGS DETAILS

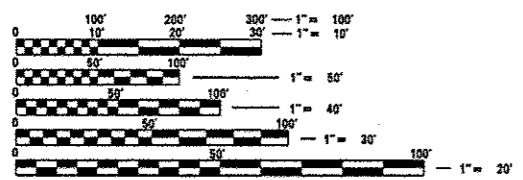
STANDARDS

- |           |   |
|-----------|---|
| 000001-06 | STANDARD SYMBOLS, ABBREVIATIONS AND PATTERNS                                  |
| 001001-02 | AREAS OF REINFORCEMENT BARS   |
| 001006    | DECIMAL OF AN INCH AND OF A FOOT  |
| 442001-04 | CLASS A PATCHES   |
| 442101-07 | CLASS B PATCHES   |
| 701101-03 | OFF-ROAD OPERATIONS MULTILANE, 15' (4.5 m) TO 24" (600 mm) FROM PAVEMENT EDGE |
| 701106-02 | OFF-ROAD OPERATIONS, MULTILANE, MORE THAN 15' (4.5 m) AWAY                    |
| 701201-04 | LANE CLOSURE, 2L, 2W, DAY ONLY, FOR SPEEDS ≥ 45 MPH                           |
| 701401-07 | LANE CLOSURE, FREEWAY/EXPRESSWAY  |
| 701411-08 | LANE CLOSURE, MULTILANE, AT ENTRANCE OR EXIT RAMP FOR SPEEDS ≥ 45 MPH         |
| 701416-07 | LANE CLOSURE, FREEWAY/EXPRESSWAY, WITH CROSSOVER AND BARRIER                  |
| 701426-05 | LANE CLOSURE, MULTILANE INTERMITTENT OR MOVING OPERATION, FOR SPEEDS ≥ 45 MPH |
| 701456-02 | PARTIAL EXIT RAMP CLOSURE FREEWAY/EXPRESSWAY                                  |
| 701901-02 | TRAFFIC CONTROL DEVICES   |



LOCATION OF SECTION INDICATED THIS: [shaded area]

FUNCTIONAL CLASSIFICATION  
RURAL - INTERSTATE  
F.A.I. ROUTE 39 (I-39)  
2011 ADT = 18200  
P.V. = 60.89% M.U. = 26.92% S.U. = 12.19%



FULL SIZE PLANS HAVE BEEN PREPARED USING STANDARD ENGINEERING SCALES. REDUCED SIZED PLANS WILL NOT CONFORM TO STANDARD SCALES. IN MAKING MEASUREMENTS ON REDUCED PLANS, THE ABOVE SCALES MAY BE USED.

J.U.L.I.E.  
JOINT UTILITY LOCATION INFORMATION FOR EXCAVATION  
1-800-892-0123  
OR 811

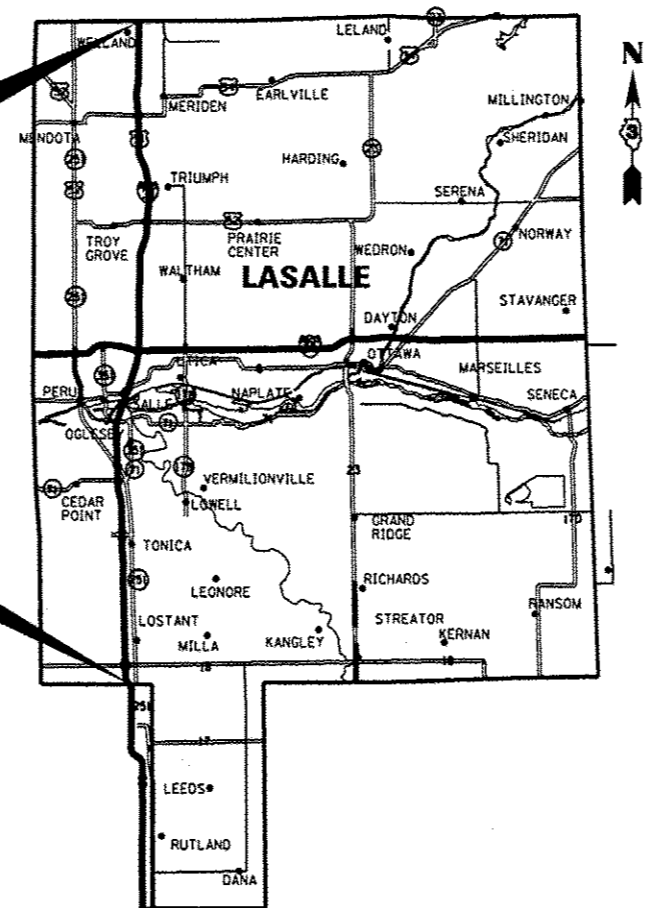
DISTRICT 3 NO. (815) 434-6131

PROJECT ENGINEER: JOE KANNEL, P.E.  
UNIT CHIEF: RON WOODSHANK  
TOWNSHIP: VARIOUS

CONTRACT NO. 66C86

PROJECT ENDS  
LEE COUNTY LINE  
(M.P. 77.76)

PROJECT BEGINS  
MARSHALL COUNTY LINE  
(M.P. 41.24)



LOCATION MAP  
NOT TO SCALE  
GROSS LENGTH = 198105 FT. = 37.52 MI.  
NET LENGTH = 4446 FT. = 0.84 MI

STATE OF ILLINOIS  
DEPARTMENT OF TRANSPORTATION  
DIVISION OF HIGHWAYS

SUBMITTED 4-3-2013  
Paul A. Carlson  
DEPUTY DIRECTOR OF HIGHWAYS, REGION ENGINEER

May 10 2013  
John D. Baranowski, P.E.  
ENGINEER OF DESIGN AND ENVIRONMENT

May 10 2013  
Omer Osman, P.E.  
DIRECTOR OF HIGHWAYS, CHIEF ENGINEER

PRINTED BY THE AUTHORITY  
OF THE STATE OF ILLINOIS