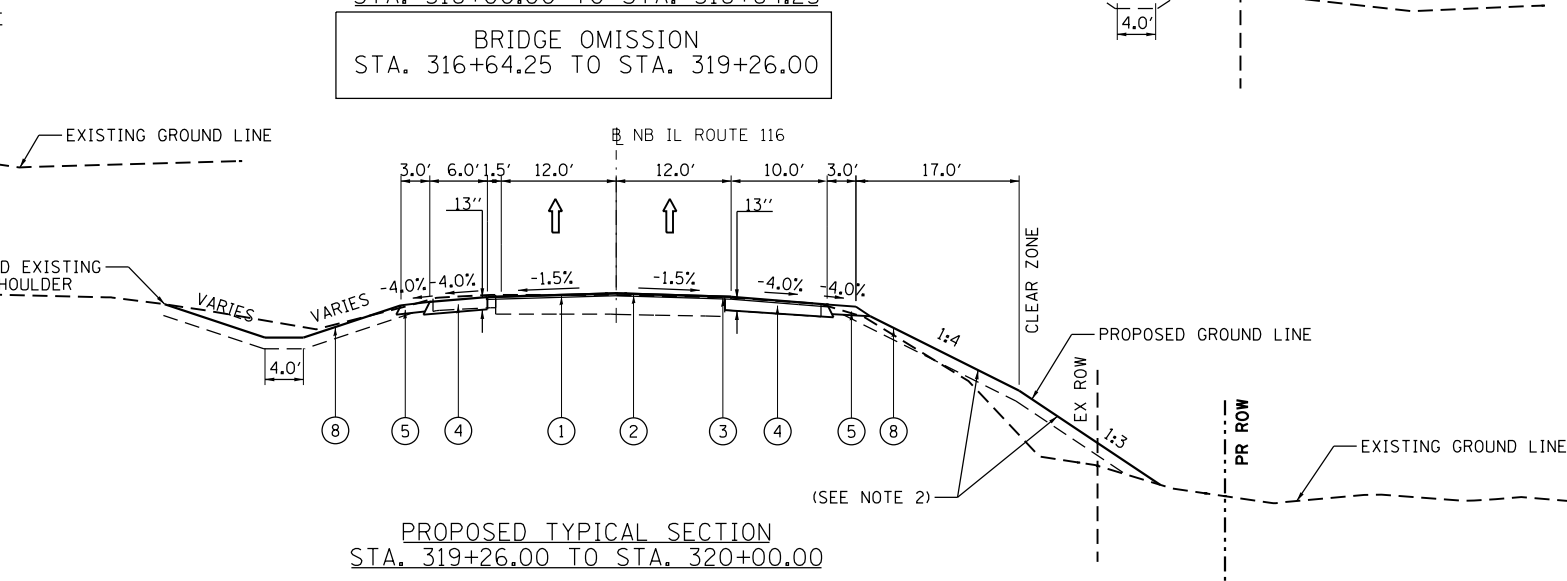
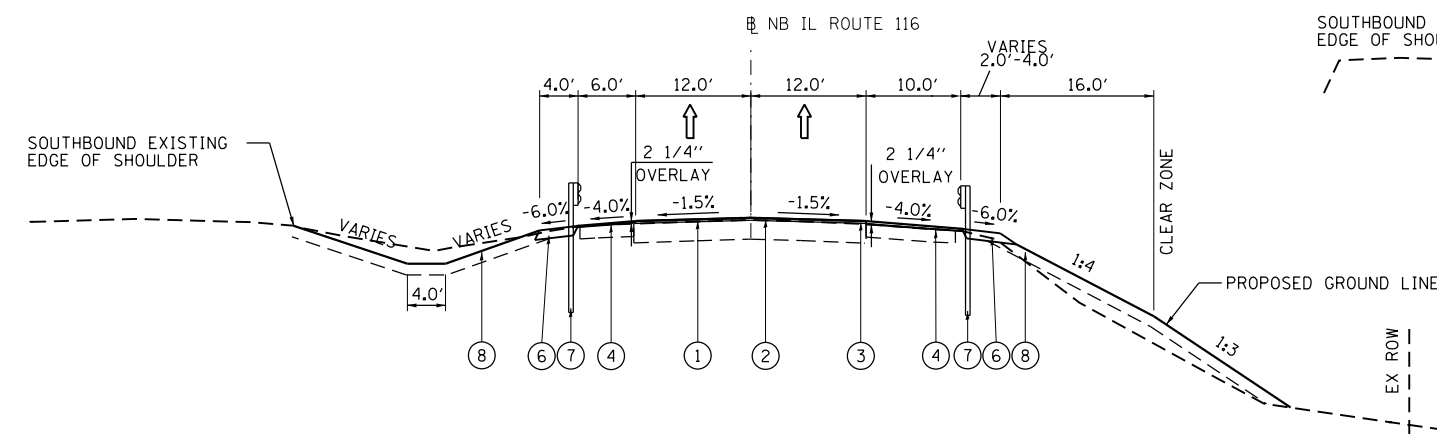
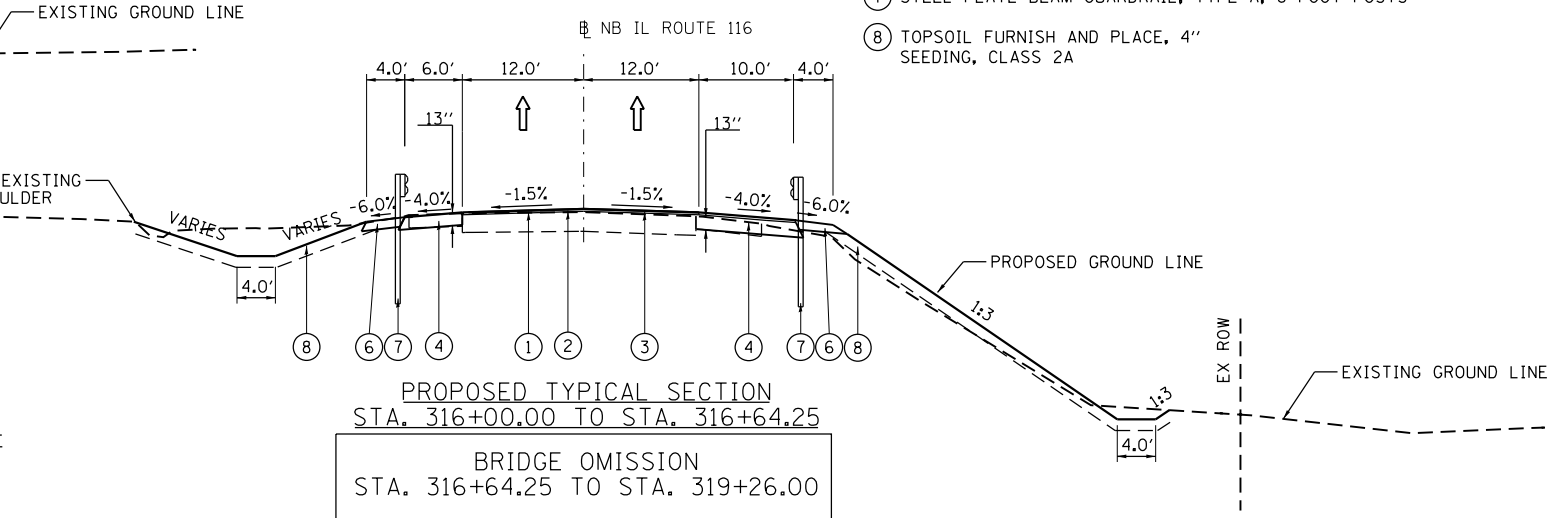
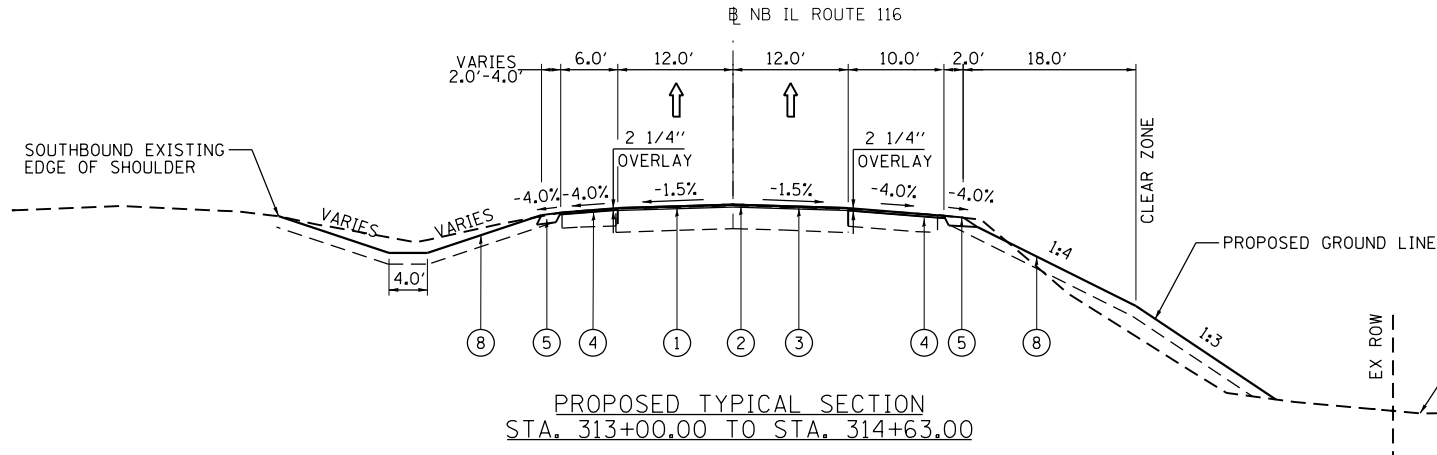
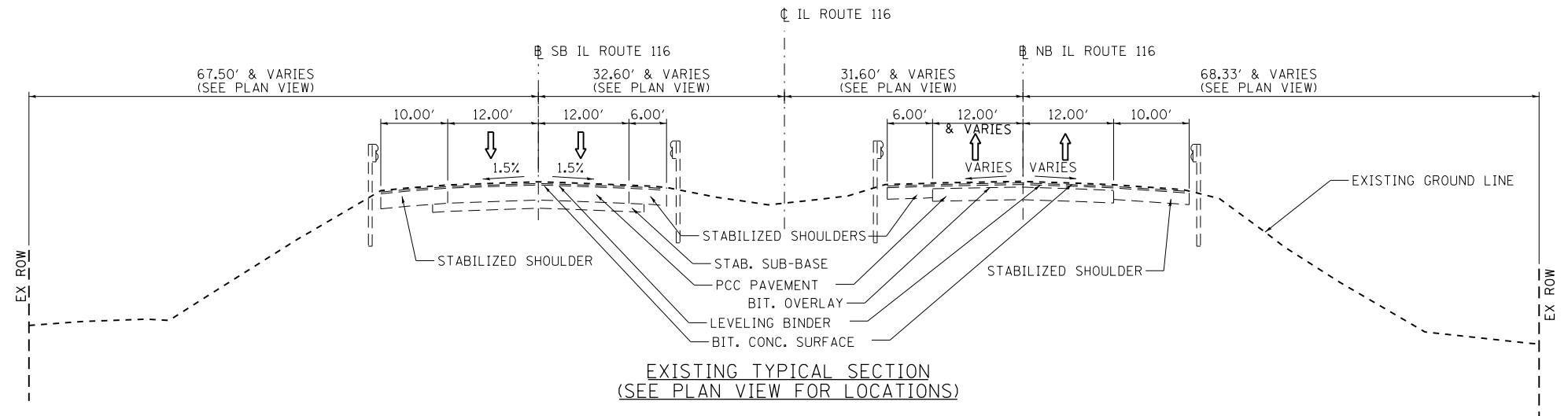


I:\Projects\10-221\1001\1001-TazBridges-Ten Mile Creek-Phase II\Drawings\CA00 Sheets\0468671-111-typrcal.dgn



- LEGEND**
- ① HOT-MIX ASPHALT SURFACE REMOVAL VARIABLE DEPTH
  - ② POLYMERIZED HOT-MIX ASPHALT SURFACE COURSE, MIX "E", N70 (1.5")
  - ③ POLYMERIZED LEVELING BINDER (MACHINE METHOD), IL-4.75, N50 (3/4")
  - ④ HOT-MIX ASPHALT SHOULDERS
  - ⑤ AGGREGATE SHOULDERS, TYPE B 6"
  - ⑥ GUARDRAIL AGGREGATE EROSION CONTROL
  - ⑦ STEEL PLATE BEAM GUARDRAIL, TYPE A, 6 FOOT POSTS
  - ⑧ TOPSOIL FURNISH AND PLACE, 4" SEEDING, CLASS 2A

- NOTES:**
1. SEE ROADWAY PLANS FOR GUARDRAIL LIMITS.
  2. RIGHT SIDE SLOPE TO EXISTING STA. 319+08.37 = 1:2  
 STA. 319+08.37 TO STA. 319+25.00 = TRANSITION FROM 1:2 TO 1:3  
 STA. 319+25.00 TO STA. 319+50.00 = TRANSITION FROM 1:3 TO 1:4 TO CLEAR ZONE THEN 1:3  
 STA. 319+50.00 TO STA. 319+75.00 = 1:4 TO CLEAR ZONE THEN 1:3  
 STA. 319+75.00 TO STA. 320+00.00 = TRANSITION TO 1:4
  3. PAVEMENT CROSS SLOPES WILL TRANSITION TO MATCH EXISTING AT PROJECT LIMITS.



USER NAME = WAH	DESIGNED - CL	REVISED -
PLOT SCALE = 20.0000' / in.	DRAWN - WAH	REVISED -
PLOT DATE = 12/13/2012	CHECKED - KJC/HTL	REVISED -
	DATE - 10/04/12	REVISED -

**STATE OF ILLINOIS  
DEPARTMENT OF TRANSPORTATION**

<b>TYPICAL SECTIONS IL 116 OVER TEN MILE CREEK</b>	
SCALE: NTS	SHEET NO. 1 OF 1 SHEETS
STA.	TO STA.

F.A.P. RTE. 673	SECTION (102B-1BR)	COUNTY TAZEWELL	TOTAL SHEETS 89	SHEET NO. 11
CONTRACT NO. 68671				
ILLINOIS FED. AID PROJECT				