




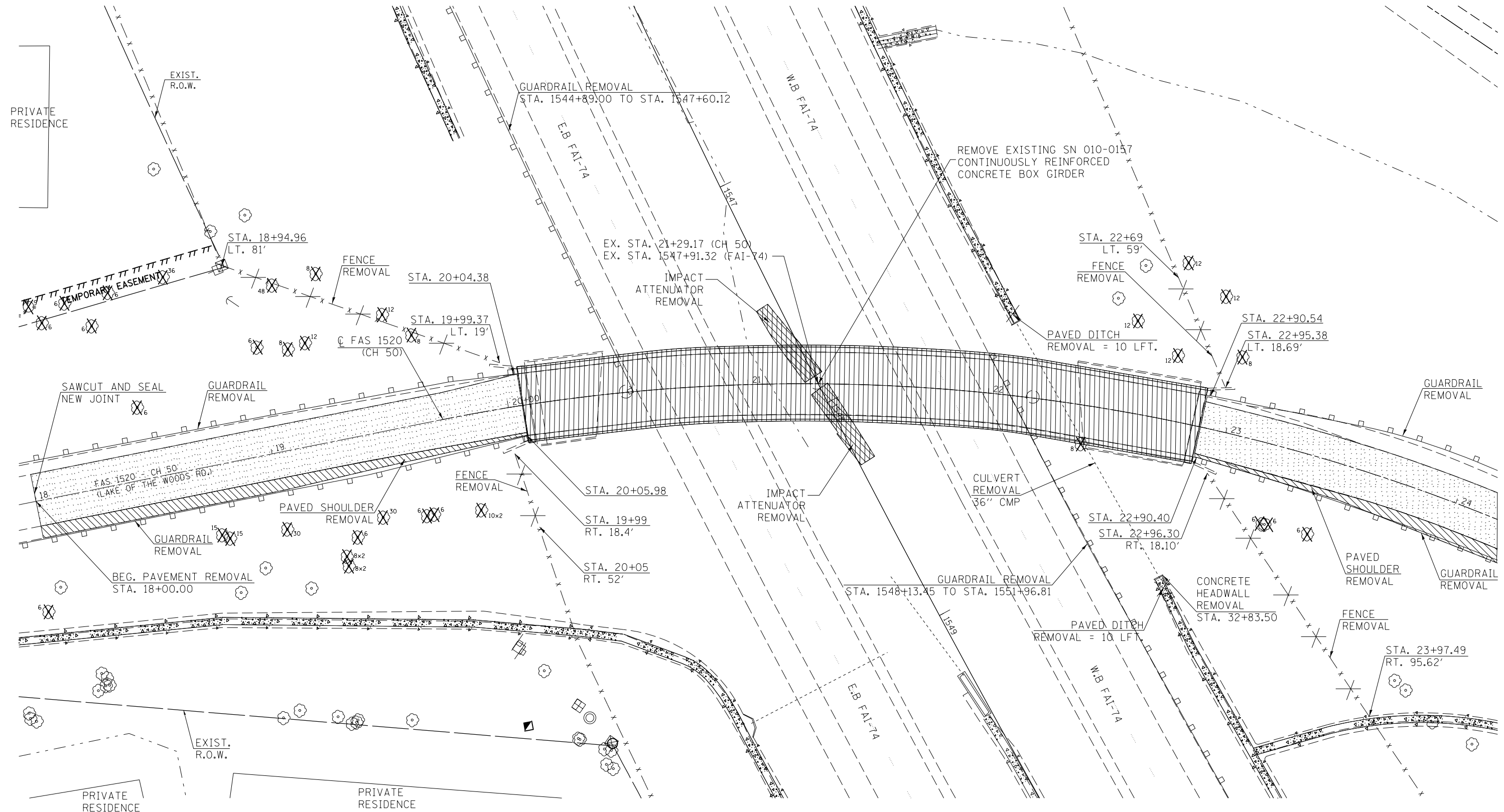


LEGEND

-  = PAVEMENT REMOVAL
-  = PAVED SHOULDER REMOVAL
-  = DRIVEWAY PAVEMENT REMOVAL
-  or  = TREE REMOVAL



FILE NAME =	USER NAME = cealockbm	DESIGNED BMC	REVISED -
ce:\pw\work\p\midot\cealockbm\d0208368\0570700-sht-removal-plan.dgn		DRAWN BMC	REVISED -
	PLOT SCALE = 40.0000' / in.	CHECKED -	REVISED -
	PLOT DATE = 11/9/2012	DATE 04-26-12	REVISED -

STATE OF ILLINOIS
DEPARTMENT OF TRANSPORTATION

REMOVAL DETAILS

SCALE: N/A SHEET NO. 2 OF 4 SHEETS STA. 18+00.00 TO STA. 24+00.00

F.A.I. RTE.	SECTION	COUNTY	TOTAL SHEETS	SHEET NO.
74	10-4BR	CHAMPAIGN	290	74
CONTRACT NO. 70700			ILLINOIS FED. AID PROJECT	