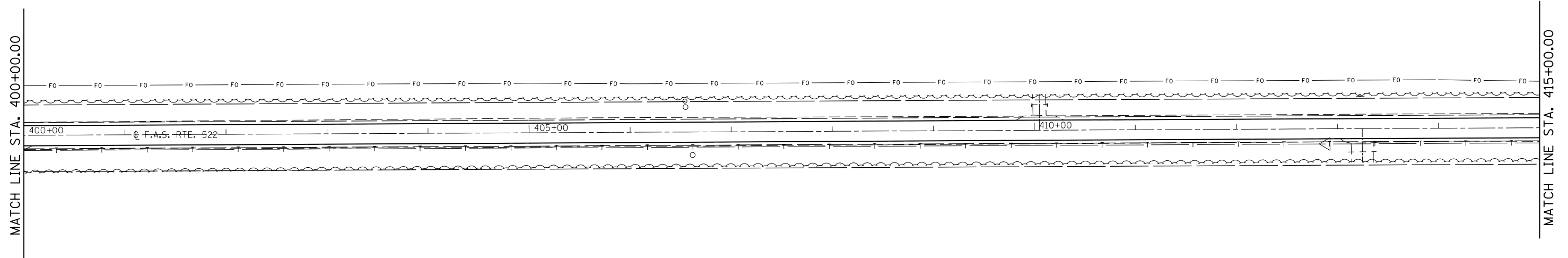
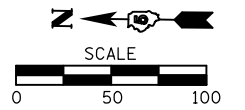
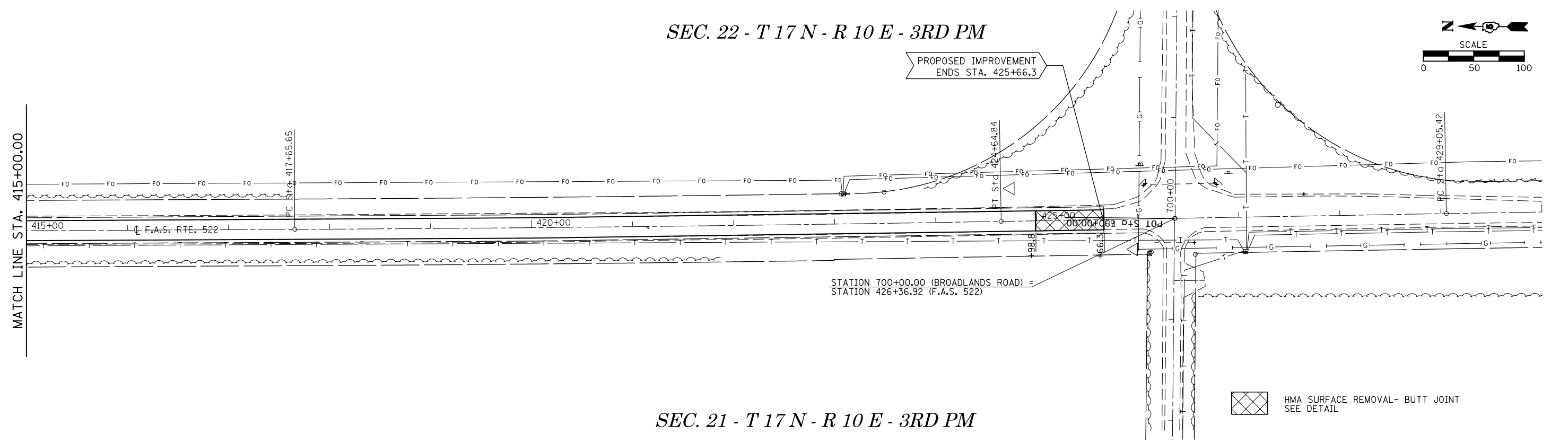
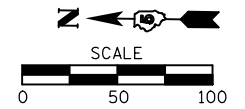


SEC. 22 - T 17 N - R 10 E - 3RD PM



SEC. 21 - T 17 N - R 10 E - 3RD PM

SEC. 22 - T 17 N - R 10 E - 3RD PM



SEC. 21 - T 17 N - R 10 E - 3RD PM

FILE NAME =	USER NAME = dawsankb	DESIGNED -	REVISED -	STATE OF ILLINOIS DEPARTMENT OF TRANSPORTATION	PLAN SHEET			F.A.S. RTE. 522	SECTION (41-15D)RS	COUNTY CHAMPAIGN	TOTAL SHEETS 11	SHEET NO. 9
ct:\pw_work\pwidot\dawsankb\d0327346\0570408-sht-doubleplan.dgn	PLOT SCALE = 100.7704' / in.	DRAWN -	REVISED -		SCALE:	SHEET 2	OF 2	SHEETS	STA.	TO STA.	ILLINOIS FED. AID PROJECT	
#MODELNAME#	PLOT DATE = 1/31/2013	CHECKED -	REVISED -									
		DATE -	REVISED -									