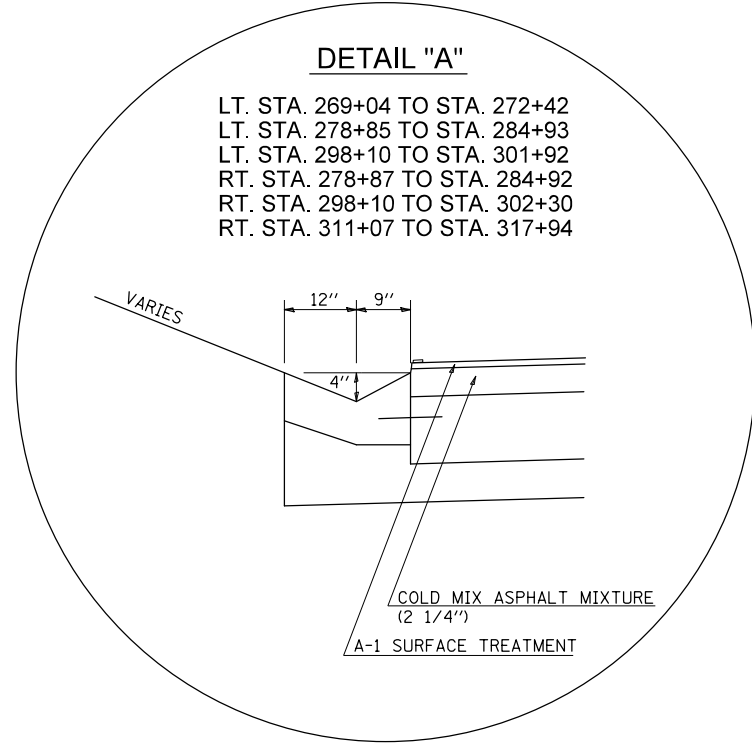


GUTTER LOCATIONS

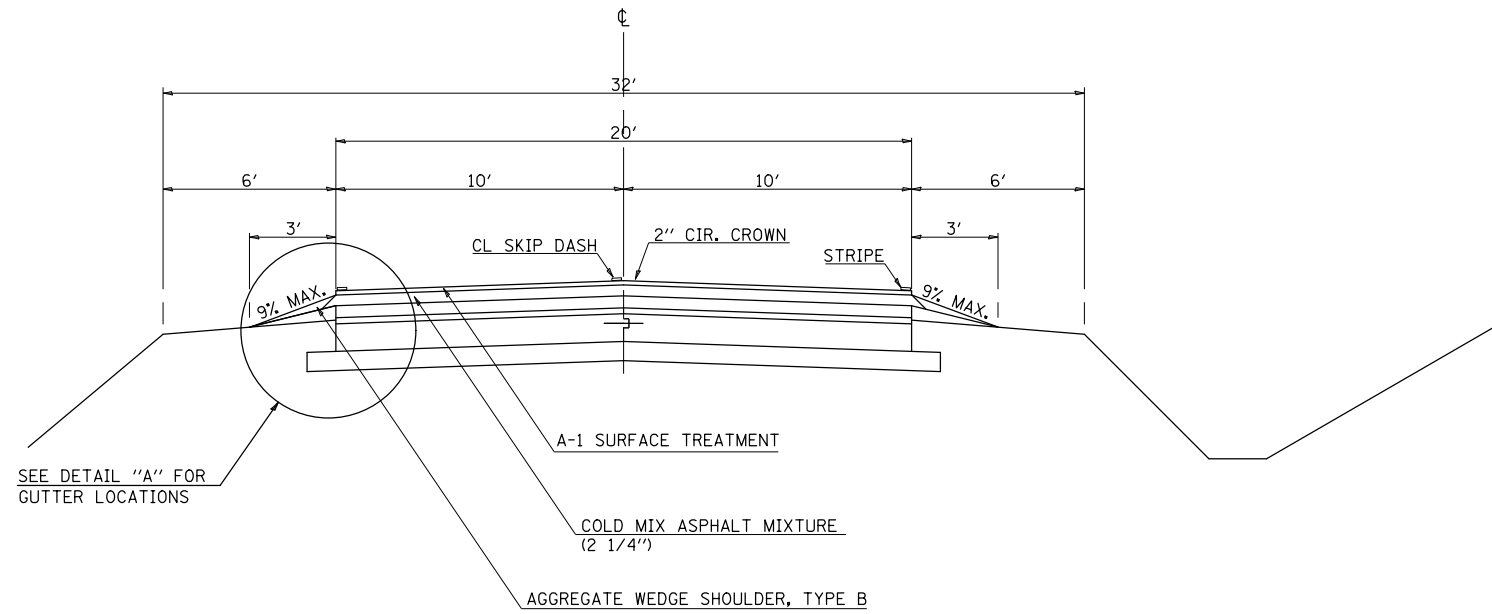
DETAIL "A"

LT. STA. 269+04 TO STA. 272+42
 LT. STA. 278+85 TO STA. 284+93
 LT. STA. 298+10 TO STA. 301+92
 RT. STA. 278+87 TO STA. 284+92
 RT. STA. 298+10 TO STA. 302+30
 RT. STA. 311+07 TO STA. 317+94



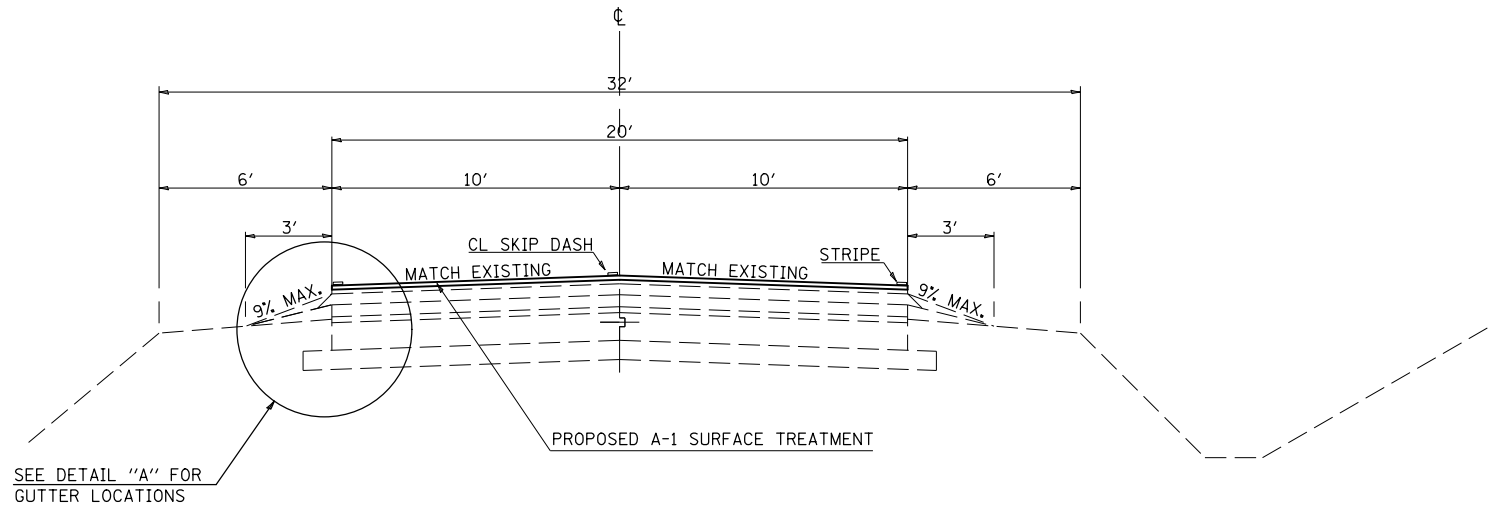
EXISTING TYPICAL SECTION

STA. 217+49 TO STA. 225+49
 STA. 230+49 TO STA. 236+99
 STA. 240+49 TO STA. 244+49
 STA. 265+49 TO STA. 322+99



PROPOSED TYPICAL CROSS SECTION

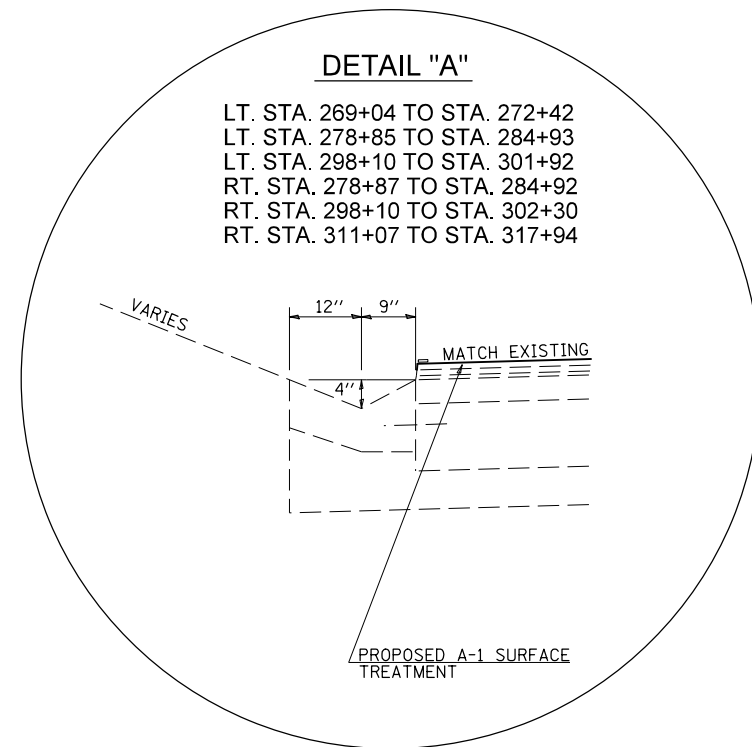
STA. 217+49 TO STA. 225+49
 STA. 230+49 TO STA. 236+99
 STA. 240+49 TO STA. 244+49
 STA. 265+49 TO STA. 322+99



GUTTER LOCATIONS

DETAIL "A"

LT. STA. 269+04 TO STA. 272+42
 LT. STA. 278+85 TO STA. 284+93
 LT. STA. 298+10 TO STA. 301+92
 RT. STA. 278+87 TO STA. 284+92
 RT. STA. 298+10 TO STA. 302+30
 RT. STA. 311+07 TO STA. 317+94



FILE NAME =	USER NAME = dawsonkb	DESIGNED - _____	REVISED - _____
c:\pwork\work\pwork\dawsonkb\0327346\0570A08-sh-typical.dgn		DRAWN - _____	REVISED - _____
	PLOT SCALE = 40.0000' / in.	CHECKED - _____	REVISED - _____
MODELNAME	PLOT DATE = 1/31/2013	DATE - _____	REVISED - _____

**STATE OF ILLINOIS
 DEPARTMENT OF TRANSPORTATION**

EXISTING & PROPOSED TYPICAL SECTION

SCALE: _____ SHEET _____ OF _____ SHEETS STA. _____ TO STA. _____

F.A.S. RTE.	SECTION	COUNTY	TOTAL SHEETS	SHEET NO.
522	(41,41-15D)Q	CHAMPAIGN	15	5
				CONTRACT NO. 70A09
ILLINOIS FED. AID PROJECT				