
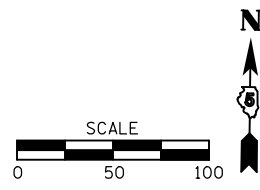
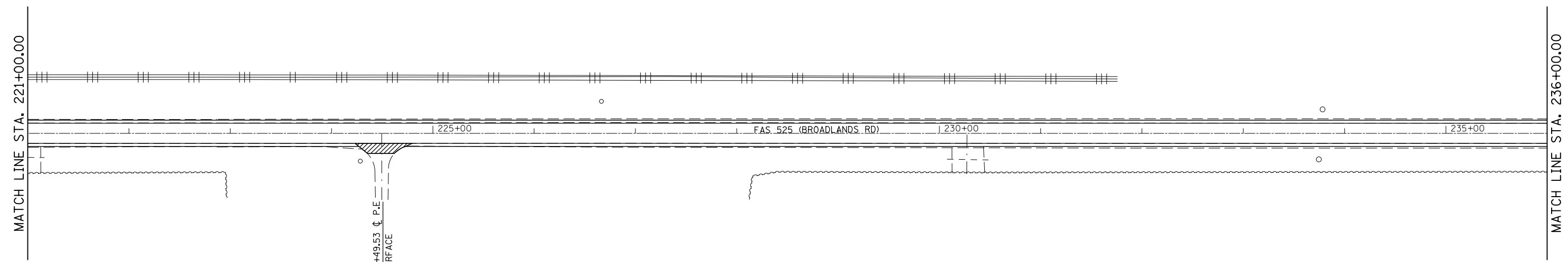
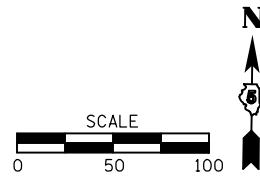


SEC. 19 - T 17 N - R 14 W - 3RD PM



SEC. 30 - T 17 N - R 14 W - 3RD PM

SEC. 19 - T 17 N - R 14 W - 3RD PM



= INCIDENTAL HMA

SEC. 30 - T 17 N - R 14 W - 3RD PM

FILE NAME =	USER NAME = avusuglob	DESIGNED -	REVISED -	<b>STATE OF ILLINOIS DEPARTMENT OF TRANSPORTATION</b>	<b>PLAN SHEET</b>			F.A.S. RTE.	SECTION	COUNTY	TOTAL SHEETS	SHEET NO.			
	ei:\pwork\pwork\avusuglob\d0333684\0570A15-shr Db1Pin_50.dgn	DRAWN -	REVISED -		SCALE: 1"=50'	SHEET 8	OF 11	SHEETS	STA. -----	TO STA. -----	525	(41,48,81)Q	CHAMPAIGN	28	18
#MODELNAME#	PLOT SCALE = 100.0000' / in.	CHECKED -	REVISED -		ILLINOIS FED. AID PROJECT										
	PLOT DATE = 3/21/2013	DATE -	REVISED -												