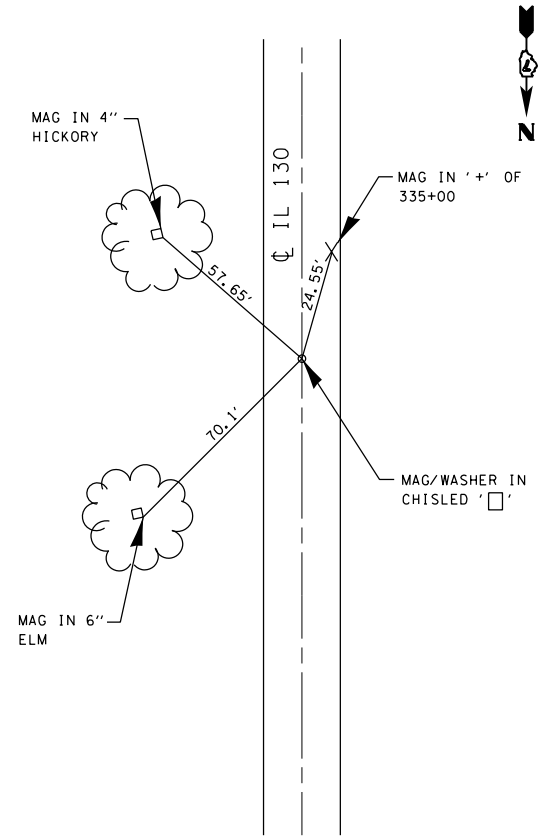
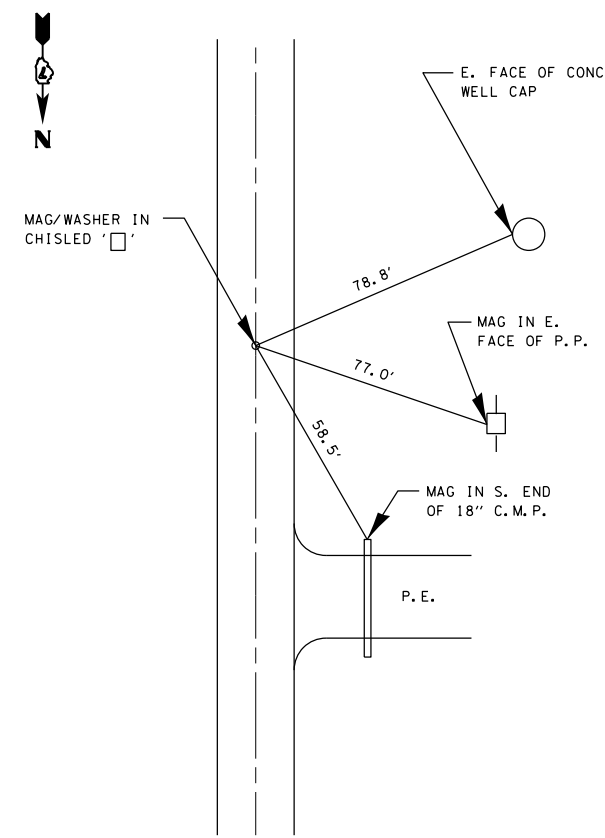


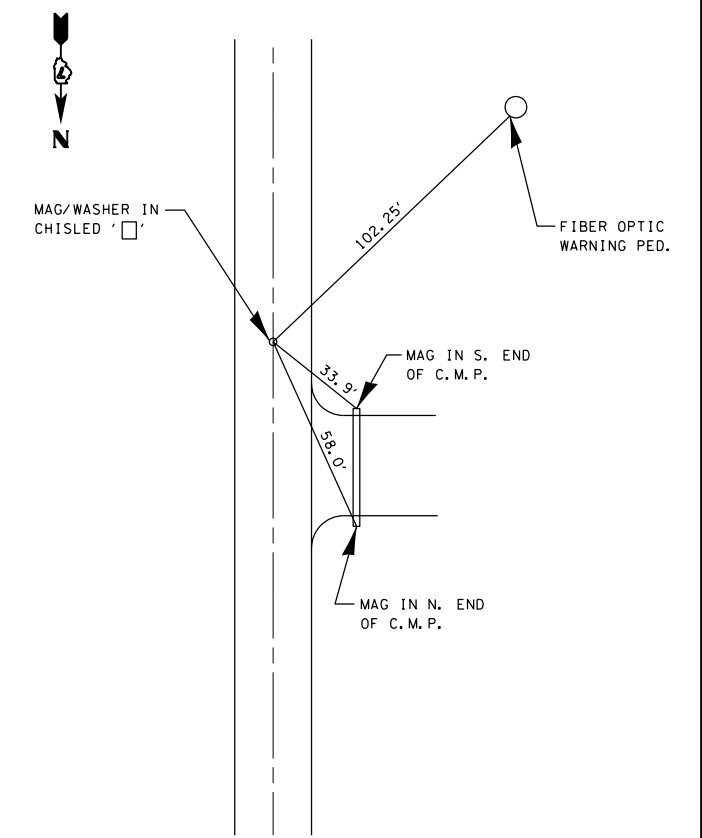
P. I. STA. 335+00.00



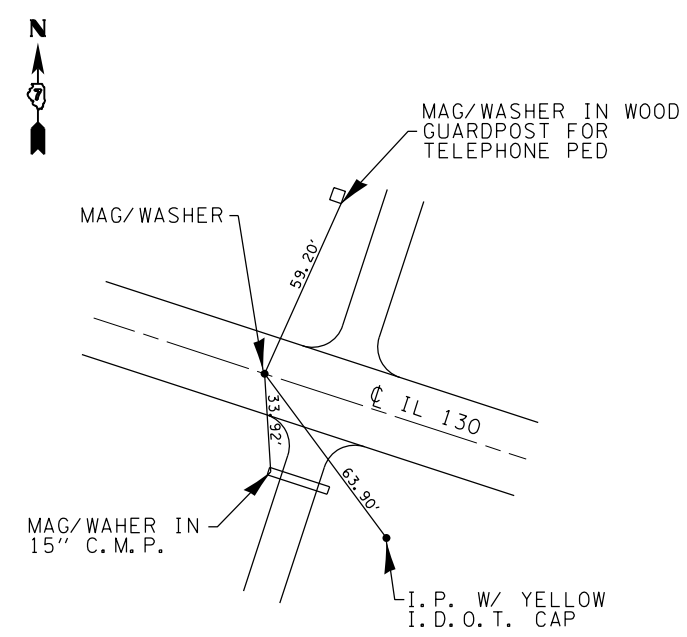
P. C. STA. 332+50.00



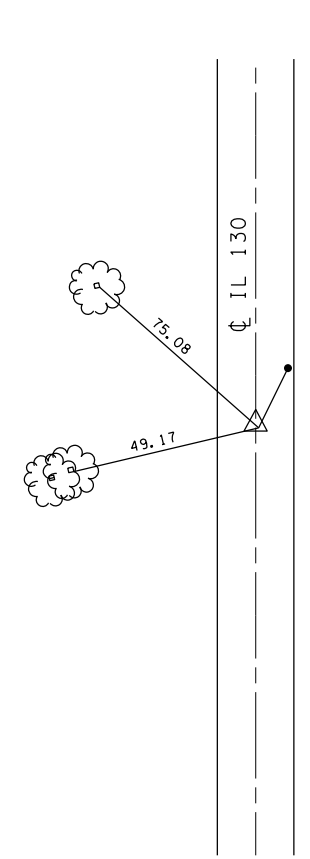
P. T. STA. 337+50.00



P. T. STA. 470+73.81



P. O. T. STA. 162+31.40



FILE NAME =	USER NAME = steffenmk	DESIGNED -	REVISED -
ci:\pw_work\pwidot\steffenmk\d0147948\074409-sh-ttiepoints.dgn		DRAWN -	REVISED -
PLOT SCALE = 100.0000' / in.		CHECKED -	REVISED -
PLOT DATE = 3/14/2013		DATE -	REVISED -

**STATE OF ILLINOIS
DEPARTMENT OF TRANSPORTATION**

TIE POINTS			
SCALE: NA	SHEET NO. 2 OF 2 SHEETS	STA.	TO STA.

F.A.P. RTE.	SECTION	COUNTY	TOTAL SHEETS	SHEET NO.
116	(124,125,126)RS-3	RICHLAND	60	22
CONTRACT NO. 74409				
ILLINOIS FED. AID PROJECT				