



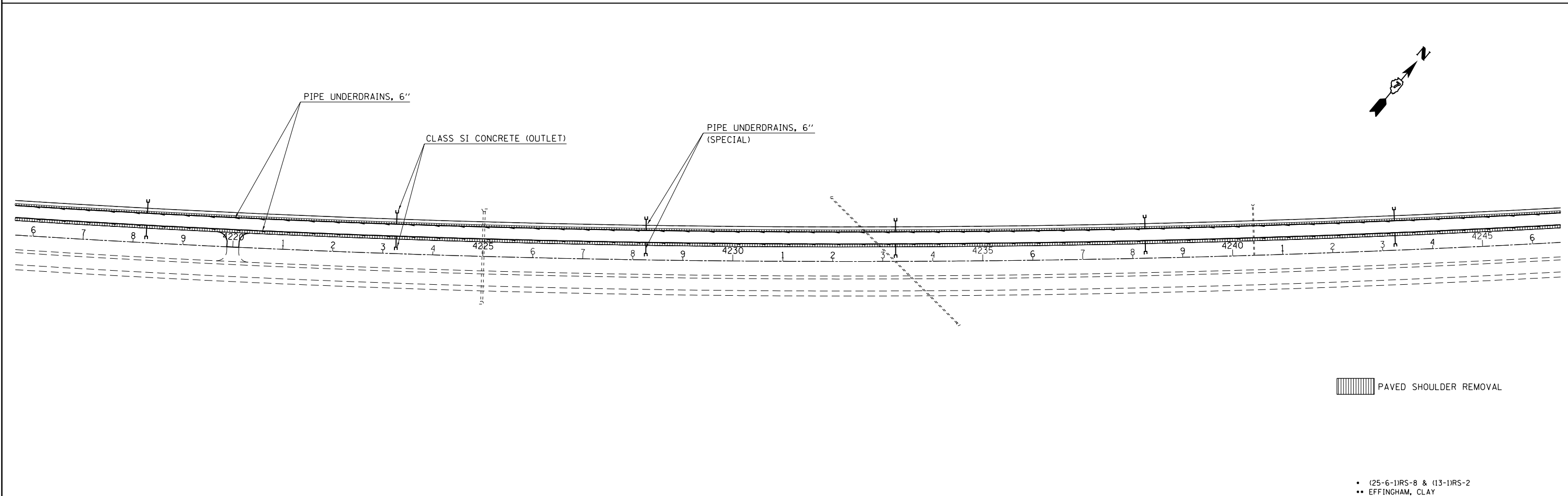
CUR01
 PI STA. 4225+57.63
 $\Delta = 11^\circ 03' 37.5''$
 $D = 00^\circ 13' 00''$
 $R = 26,444.22'$
 $T = 2,560.36'$
 $L = 5,104.81'$
 $E = 123.68'$
 $e = 0.00\%$


 PAVED SHOULDER REMOVAL
 PAVEMENT REMOVAL

STA. E.O.
 STA. 3319+28.36 (BK) =
 PC STA 4199+97.27 (AH)

S.N. 013-0027
 STA. 4204+75.00 (FAI-57)

STA. E.O.:
 PT Sta 4207+51.49 BK (Clay Co.)
 PC Sta 4207+51.63 AH (Effingham Co.)



 PAVED SHOULDER REMOVAL

• (25-6-1)RS-8 & (13-1)RS-2
 •• EFFINGHAM, CLAY

FILE NAME =	USER NAME = teasleyck	DESIGNED -	REVISED -
ci:\pw\work\p\dot\teasleyck\d0181558\d774450-sht-plan.dgn		DRAWN -	REVISED -
	PLOT SCALE = 200.0000' / in.	CHECKED -	REVISED -
	PLOT DATE = 10/18/2012	DATE -	REVISED -

**STATE OF ILLINOIS
 DEPARTMENT OF TRANSPORTATION**

PLAN SHEET

SCALE: 100 SHEET NO. 1 OF 8 SHEETS STA. 3305+00 TO STA. 4246+00

F.A.I. RTE.	SECTION	COUNTY	TOTAL SHEETS	SHEET NO.
57	•	••	84	37
CONTRACT NO. 74450				
ILLINOIS FED. AID PROJECT				