
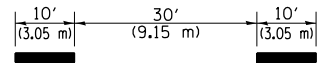
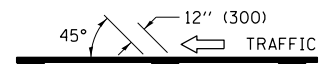

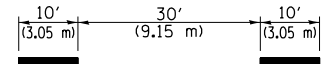


MEDIAN #21:
 - STA. 43+92 TO STA. 61+74
 - NO WORK

 SLOPEWALL REPAIR
 SEE SCHEDULE OF QUANTITIES

PAVEMENT MARKING LEGEND

- | | | |
|--|--|---|
| <p>1 4" (100) SKIP-DASH (YELLOW)</p> <p>2 4" (100) SOLID (YELLOW)</p> <p>3 12" (300) DIAGONAL (YELLOW)</p> <p>4 4" (100) DOUBLE YELLOW (NARROW)</p> <p>5 12" (300) SOLID WHITE</p> <p>6 RESERVED</p> <p>7 6" (150) SKIP-DASH (WHITE)</p> | 


 | <p>8 4" (100) SOLID (WHITE)</p> <p>9 12" (300) DIAGONAL (WHITE)</p> <p>10 6" (150) SOLID (WHITE)</p> <p>11 24" (600) STOP BAR (WHITE)</p> <p>12 8" (200) SOLID (WHITE)</p> <p>13 4" (100) PARKING WHITE</p> |
|--|--|---|

FILE NAME =	USER NAME = steffenmk	DESIGNED -	REVISED -
c:\pwork\pwork\stevfennk\d0271850\074537-sh-t-plan.dgn		DRAWN -	REVISED -
Default	PLOT SCALE = 40.0000 ' / in.	CHECKED -	REVISED -
	PLOT DATE = 3/22/2013	DATE -	REVISED -

**STATE OF ILLINOIS
 DEPARTMENT OF TRANSPORTATION**

PLAN			
SCALE: 20	SHEET 26 OF 31 SHEETS	STA. 51+00	TO STA. 57+00

• F.A.P. RTE. 712, F.A.U. RTE. 7464				
F.A. RTE.	SECTION	COUNTY	TOTAL SHEETS	SHEET NO.
•	58-64-IRS, 126RS-2	Macon	69	52
CONTRACT NO. 74537				
ILLINOIS FED. AID PROJECT				