

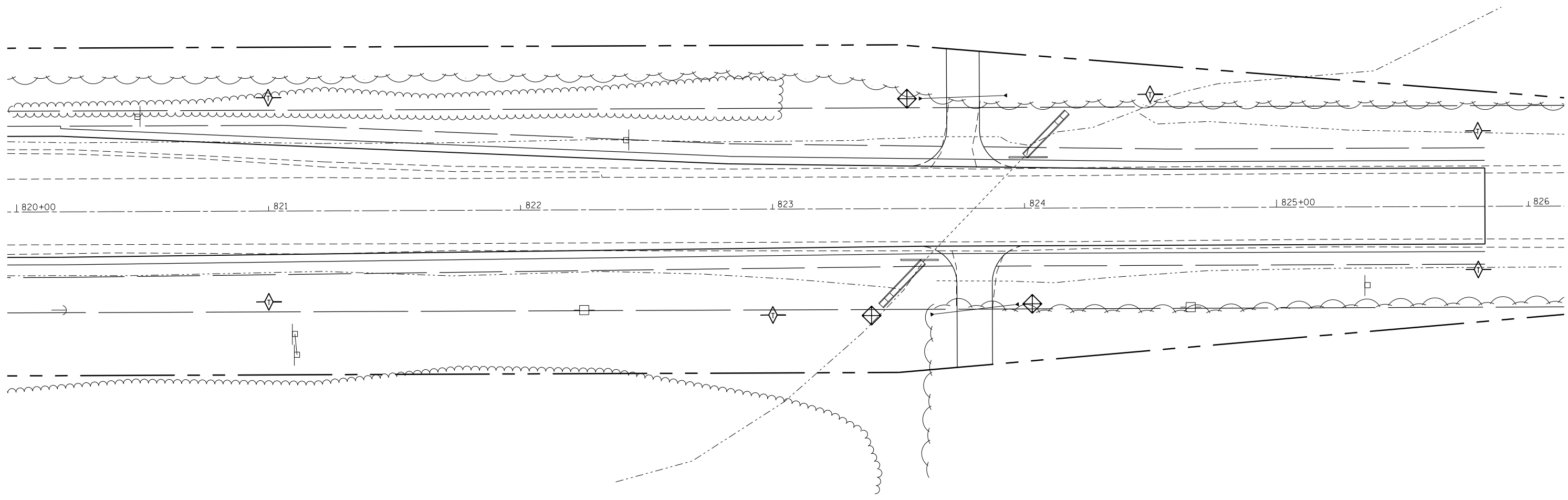


-  TEMPORARY DITCH CHECKS
-  INLET AND PIPE PROTECTION



FILE NAME =	USER NAME = steffenmk	DESIGNED -	REVISED -
ci:\pw\work\p\dot\steffenmk\d0309111\0774567-shr-erosion.dgn		DRAWN -	REVISED -
Default	PLOT SCALE = 40.0000' / in.	CHECKED -	REVISED -
	PLOT DATE = 3/18/2013	DATE -	REVISED -

**STATE OF ILLINOIS
DEPARTMENT OF TRANSPORTATION**

EROSION CONTROL

SCALE: 20 SHEET 3 OF 4 SHEETS STA. 820+00 TO STA. 826+00

F.A.P. RTE.	SECTION	COUNTY	TOTAL SHEETS	SHEET NO.
116	126N	Edwards	71	30
CONTRACT NO. 74567				
ILLINOIS FED. AID PROJECT				