

ROAD
CONSTRUCTION
AHEAD




W20-I103(O)-48 822+00
337' LT.

822+64
250' RT.

ROAD
CONSTRUCTION
AHEAD

W20-I103(O)-48

LEGEND

-  SIGN
-  TYPE II BARRICADE DRUM OR VERTICAL BARRICADE
-  TYPE III BARRICADE

FILE NAME =	USER NAME = steffenmk	DESIGNED -	REVISED -
ei:\pw\work\p\idot\steffenmk\d0312827\074600-sh1-staging.dgn		DRAWN -	REVISED -
Default	PLOT SCALE = 100.0000' / in.	CHECKED -	REVISED -
	PLOT DATE = 3/29/2013	DATE -	REVISED -

**STATE OF ILLINOIS
DEPARTMENT OF TRANSPORTATION**

**TRAFFIC CONTROL & PROTECTION, STD. 701422
FOR PASSING LANE CLOSURE**

SCALE: 50 SHEET 5 OF 12 SHEETS STA. 815+00 TO STA. 830+00

• D7 Bridge Repairs 2014-1				
F.A.P. RTE.	SECTION	COUNTY	TOTAL SHEETS	SHEET NO.
327	•	CLAY	49	23
			CONTRACT NO. 74600	
ILLINOIS FED. AID PROJECT				