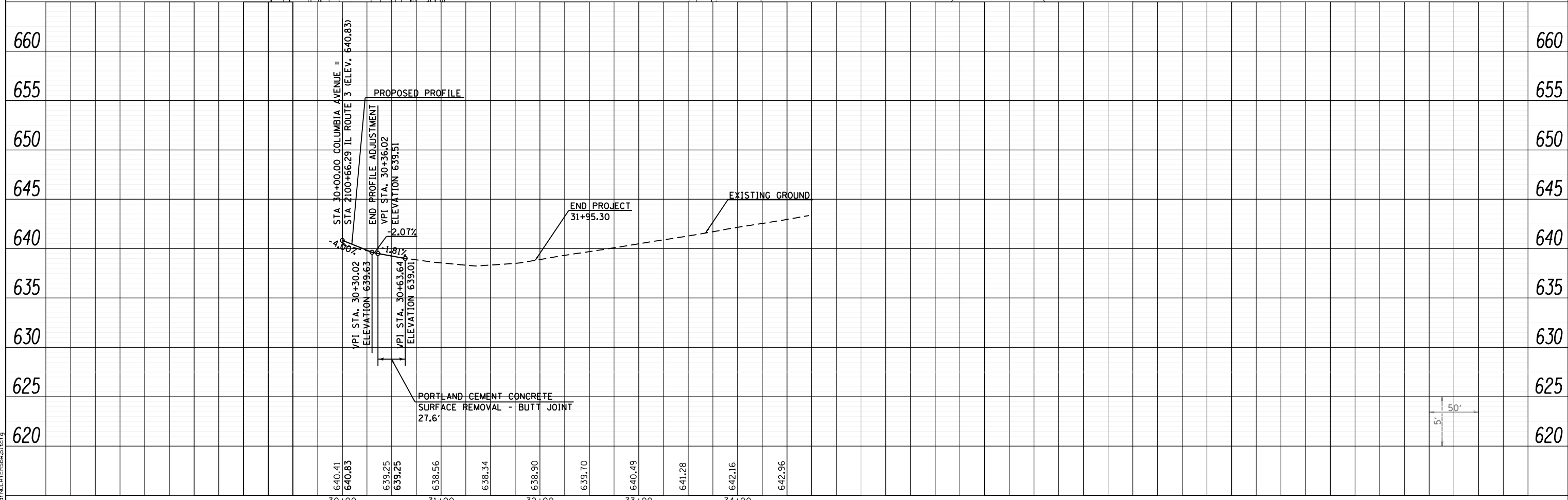
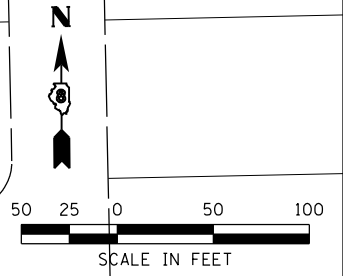
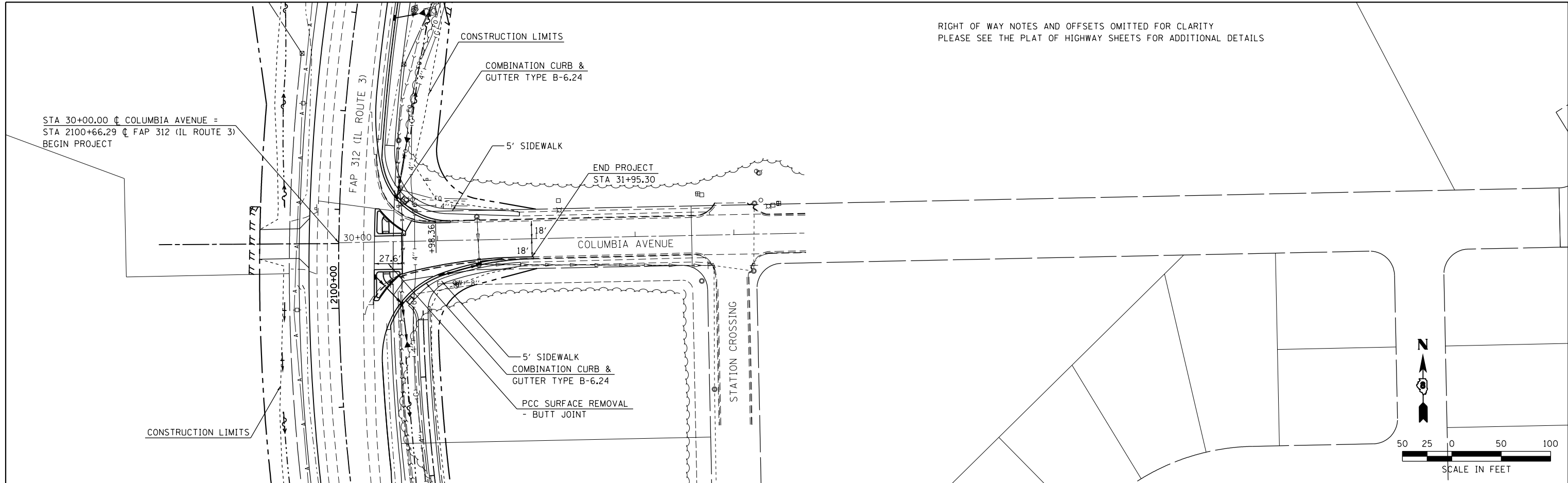


RIGHT OF WAY NOTES AND OFFSETS OMITTED FOR CLARITY
PLEASE SEE THE PLAT OF HIGHWAY SHEETS FOR ADDITIONAL DETAILS

PLAN	SURVEYED	DATE
NOTE BOOK NO.	PLOTTED	BY
	ALIGNMENT CHECKED	
	STRUCTURE NOTATIONS CHECKED	
	CADD FILE NAME	

PROFILE	SURVEYED	DATE
NOTE BOOK NO.	GRADES CHECKED	BY
	STRUCTURE NOTATIONS CHECKED	



LAST SAVED = 1/24/2013
PEN TABLE = VBL-H&I.rvt
PLOT DRIVER = pdfNULAYER\$wplctefg

FILE NAME =	DESIGNED -	REVISED -
USER NAME = beriechmann	DRAWN -	REVISED -
IN:\1001100\Phase II - 76817\Cad\T\Plans\054_0876817-sh-t-plnprf-19.dgn	CHECKED -	REVISED -
PLOT SCALE = 100.0000' / 1"	DATE -	REVISED -
PLOT DATE = 1/25/2013 3:30:19 PM		

STATE OF ILLINOIS
DEPARTMENT OF TRANSPORTATION



PLAN & PROFILE
COLUMBIA AVENUE

SCALE: 1" = 50' SHEET NO. 34 OF 40 SHEETS STA. 30+00.00 TO STA. 31+95.30

F.A.P. RTE.	SECTION	COUNTY	TOTAL SHEETS	SHEET NO.
312	68-WRS-1	MONROE	760	134
CONTRACT NO. 76817				
ILLINOIS FED. AID PROJECT				