


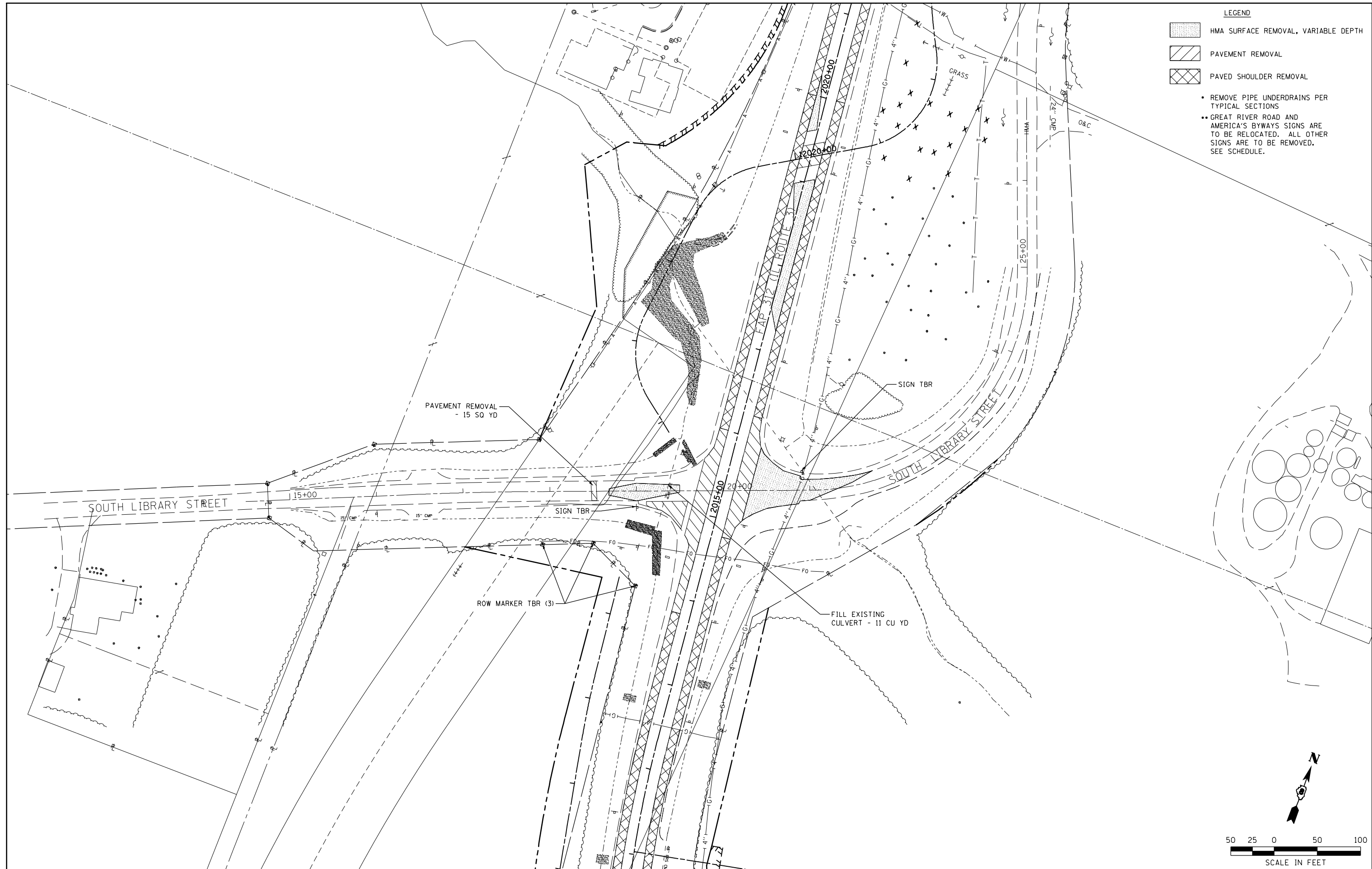



- LEGEND**
-  HMA SURFACE REMOVAL, VARIABLE DEPTH
 -  PAVEMENT REMOVAL
 -  PAVED SHOULDER REMOVAL

- REMOVE PIPE UNDERDRAINS PER TYPICAL SECTIONS
- GREAT RIVER ROAD AND AMERICA'S BYWAYS SIGNS ARE TO BE RELOCATED. ALL OTHER SIGNS ARE TO BE REMOVED. SEE SCHEDULE.



FILE NAME =	USER NAME = Richard Heinke	DESIGNED - JAH	REVISED -	STATE OF ILLINOIS DEPARTMENT OF TRANSPORTATION	 McDonough-Whillow, P.C. PROFESSIONAL DESIGN NO. 184-002754	REMOVAL PLAN SOUTH LIBRARY STREET		F.A.P. RTE.	SECTION	COUNTY	TOTAL SHEETS	SHEET NO.
F:\Projects\IDOT PROJECTS\09-101-11.4\Drawings\CADD Sheets\Contract 2\165.D876817-sh	DRAWN - RNH	CHECKED - TMM	REVISED -			312	68-WRS-1	MONROE	760	155		
PLOT SCALE = 100.0000' / in.	DATE -	DATE -	REVISED -			CONTRACT NO. 76817			ILLINOIS FED. AID PROJECT			
PLOT DATE = 1/24/2013	DATE -	DATE -	REVISED -			SCALE: 1" = 50'		SHEET NO. 15 OF 19 SHEETS	STA.	TO STA.		