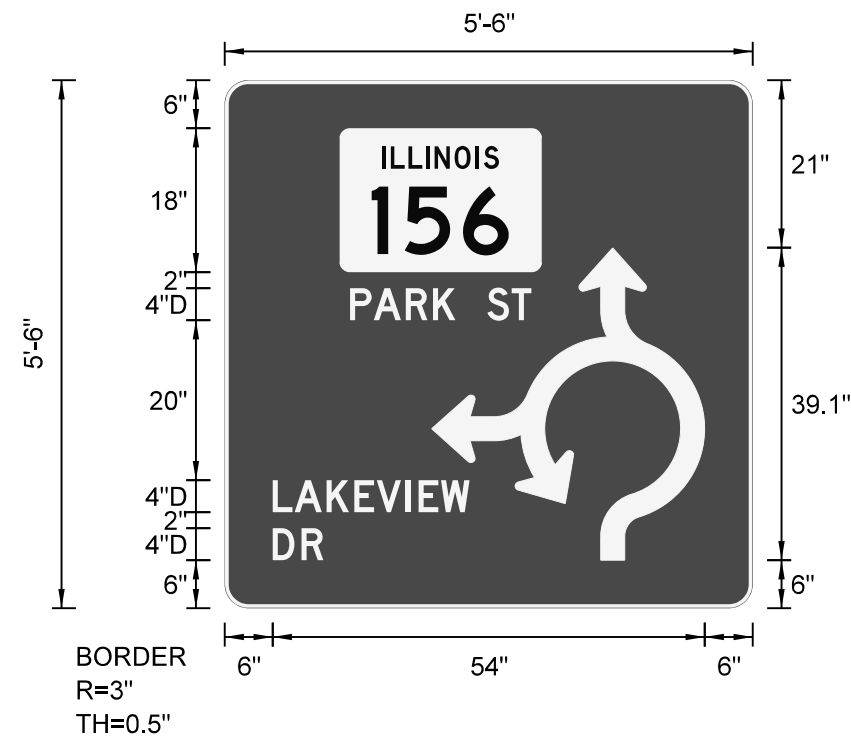


Panel Style: guide_con_street.ssi
M.U.T.C.D.: 2009 Edition

P	A	R	K		S	T		P	A	R	K		S	T
7.4	10.3	14.3	17.7		24.5	27.6		48.1	51.0	55.0	58.4		65.2	68.3

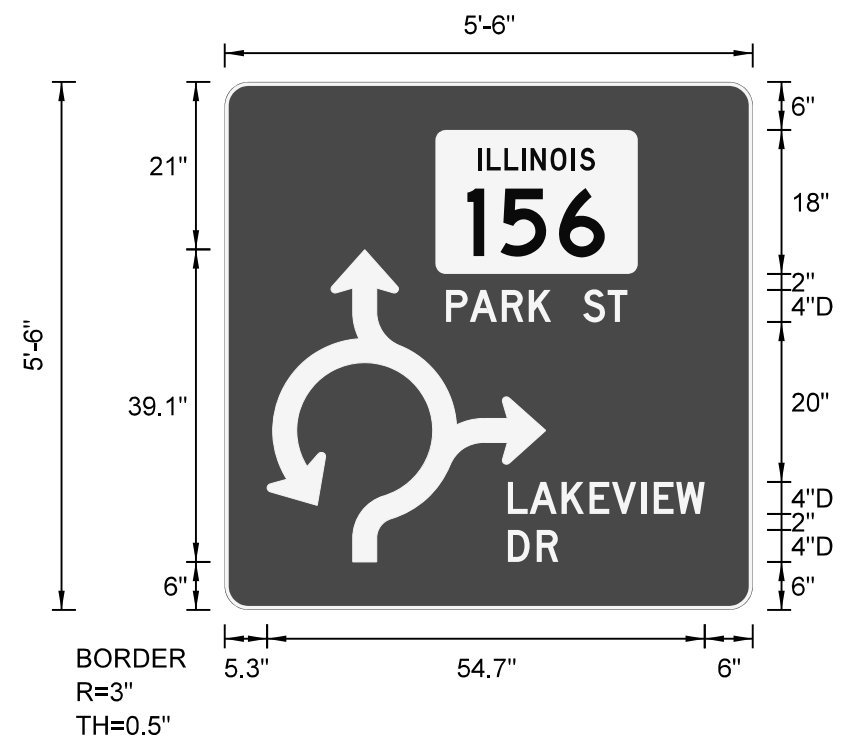


Panel Style: guide_con_street.ssi
M.U.T.C.D.: 2009 Edition

P	A	R	K		S	T
15.7	18.6	22.6	26.0		32.8	35.9

L	A	K	E	V	I	E	W
6.0	8.7	12.7	16.2	19.0	22.6	24.2	27.0

D	R
6.0	9.6

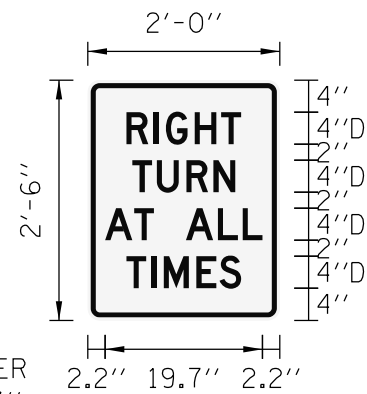


Panel Style: guide_con_street.ssi
M.U.T.C.D.: 2009 Edition

P	A	R	K		S	T
27.7	30.6	34.6	38.0		44.8	47.9

L	A	K	E	V	I	E	W
35.4	38.1	42.1	45.6	48.4	52.1	53.7	56.5

D	R
35.4	39.0



BORDER
R=1.13"
TH=0.63"
IN=0.38"

Panel Style: regulatory.ssi
M.U.T.C.D.: 2009 Edition

LAST SAVED = 1/23/2013 10:44:41 AM
PEN TABLE = V:\2013\11
PLOT DRIVER = pdfnclayers.pltcf9

FILE NAME =	USER NAME = beriechmann	DESIGNED -	REVISED -
I:\1001100\Phase II - 76817\Cad\T\Plans\200_0876817-sht-sign_panel-IL156.dgn		DRAWN -	REVISED -
		CHECKED -	REVISED -
PLOT SCALE = 2.0000' / in.		DATE -	REVISED -
PLOT DATE = 1/25/2013 3:33:27 PM			

STATE OF ILLINOIS
DEPARTMENT OF TRANSPORTATION



SIGN PANEL DETAILS

SCALE: SHEET 21 OF 21 SHEETS STA. TO STA.

F.A.P. RTE.	SECTION	COUNTY	TOTAL SHEETS	SHEET NO.
312	68-WRS-1	MONROE	760	387
CONTRACT NO. 76817			ILLINOIS FED. AID PROJECT	