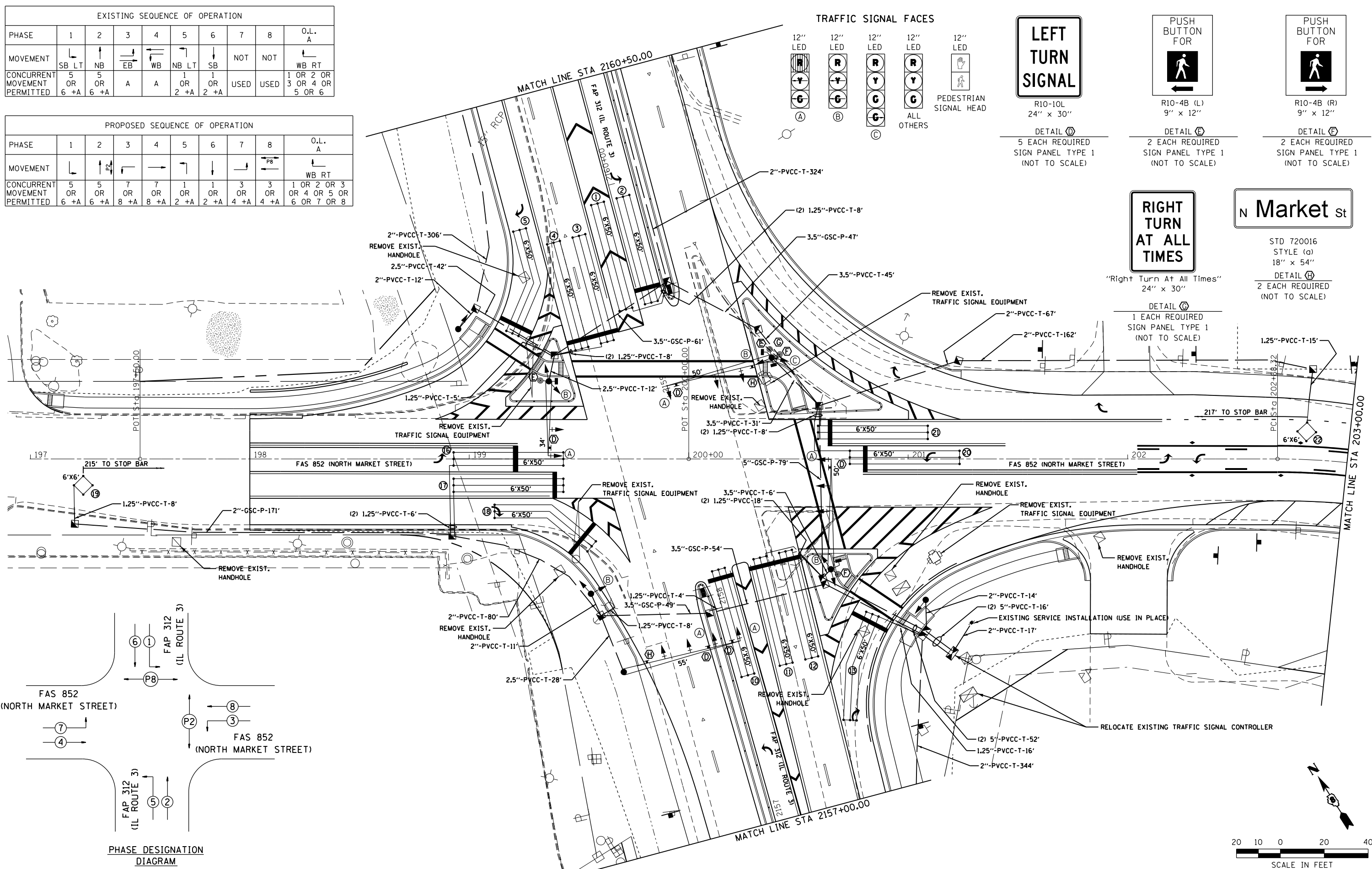


EXISTING SEQUENCE OF OPERATION									
PHASE	1	2	3	4	5	6	7	8	O.L. A
MOVEMENT	SB LT	NB	EB	WB	NB LT	SB	NOT	NOT	WB RT
CONCURRENT MOVEMENT PERMITTED	5 OR 6 +A	5 OR 6 +A	A	A	1 OR 2 +A	1 OR 2 +A	USED	USED	1 OR 2 OR 3 OR 4 OR 5 OR 6

PROPOSED SEQUENCE OF OPERATION									
PHASE	1	2	3	4	5	6	7	8	O.L. A
MOVEMENT	SB LT	NB	EB	WB	NB LT	SB	NOT	NOT	WB RT
CONCURRENT MOVEMENT PERMITTED	5 OR 6 +A	5 OR 6 +A	7 OR 8 +A	7 OR 8 +A	1 OR 2 +A	1 OR 2 +A	3 OR 4 +A	3 OR 4 +A	1 OR 2 OR 3 OR 4 OR 5 OR 6 OR 7 OR 8



**TRAFFIC SIGNAL FACES**

12" LED (A) 12" LED (B) 12" LED (C) 12" LED (D) 12" LED (E) PEDESTRIAN SIGNAL HEAD ALL OTHERS

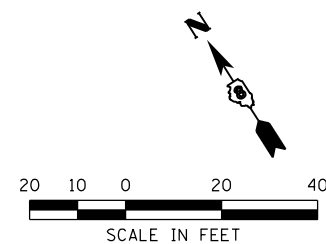
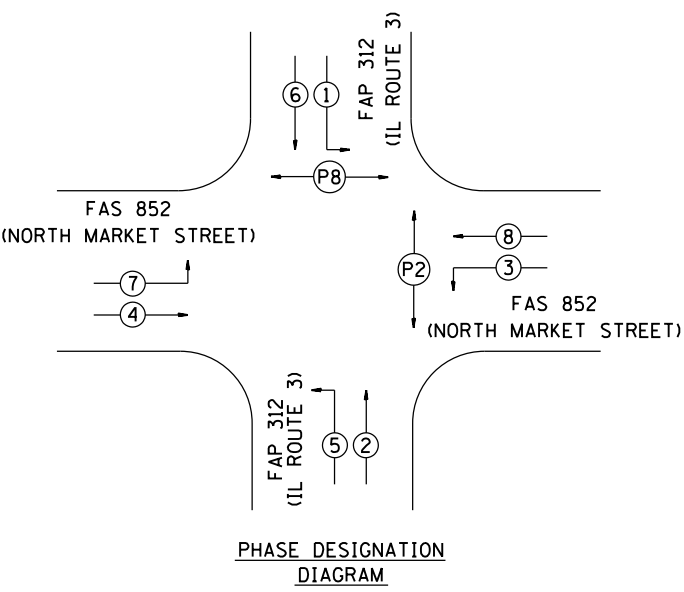
**LEFT TURN SIGNAL**  
R10-10L 24" x 30"  
DETAIL (D) 5 EACH REQUIRED SIGN PANEL TYPE 1 (NOT TO SCALE)

**PUSH BUTTON FOR**  
R10-4B (L) 9" x 12"  
DETAIL (E) 2 EACH REQUIRED SIGN PANEL TYPE 1 (NOT TO SCALE)

**PUSH BUTTON FOR**  
R10-4B (R) 9" x 12"  
DETAIL (F) 2 EACH REQUIRED SIGN PANEL TYPE 1 (NOT TO SCALE)

**RIGHT TURN AT ALL TIMES**  
"Right Turn At All Times" 24" x 30"  
DETAIL (G) 1 EACH REQUIRED SIGN PANEL TYPE 1 (NOT TO SCALE)

**N Market St**  
STD 720016 STYLE (a) 18" x 54"  
DETAIL (H) 2 EACH REQUIRED (NOT TO SCALE)



LAST SAVED = 1/23/2013 11:00:11 AM  
PEN TABLE = V:\244141  
PLOT DRIVER = pdfplotlayers\pltdrv9

FILE NAME = I:\1001100\Phase II - 76817\Cad\T\Plans	USER NAME = beriechmann	DESIGNED -	REVISED -
272_0876817-sht-ts-NorthMarket-03.dgn		DRAWN -	REVISED -
PLOT SCALE = 40.0000' / in.		CHECKED -	REVISED -
PLOT DATE = 1/25/2013 3:34:26 PM		DATE -	REVISED -

**STATE OF ILLINOIS**  
**DEPARTMENT OF TRANSPORTATION**

**HORNER & SHIRIN, INC.**  
**ENGINEERS**

**TRAFFIC SIGNAL DETAILS**  
FAP 312 (IL ROUTE 3) & FAS 852 (NORTH MARKET STREET)  
PLAN VIEW

F.A.P. RTE. 312	SECTION 68-WRS-1	COUNTY MONROE	TOTAL SHEETS 760	SHEET NO. 407
CONTRACT NO. 76817				ILLINOIS FED. AID PROJECT

SCALE: 1" = 20' SHEET NO. 3 OF 7 SHEETS STA. TO STA.