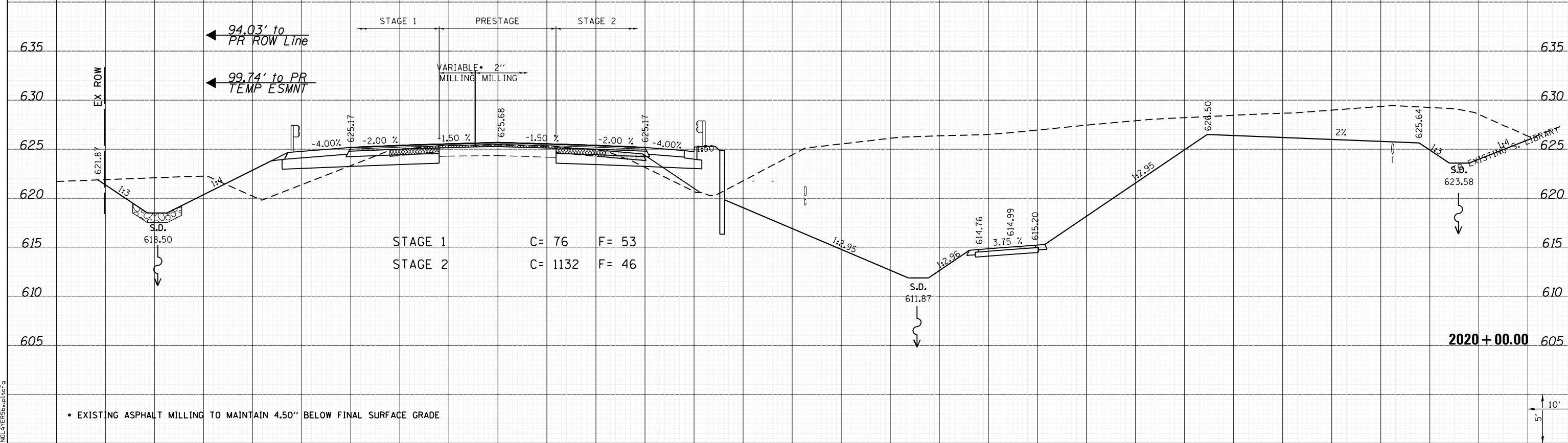
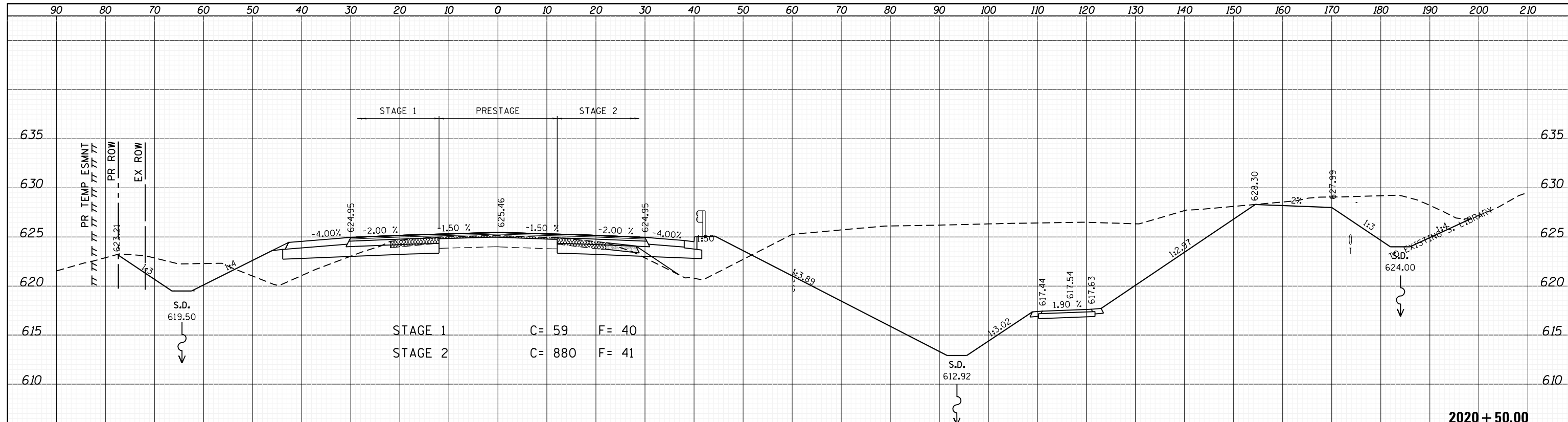
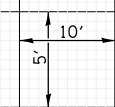


DATE	
BY	
SURVEYED	
PLOTTED	
TEMPLATE	
AREAS	
CHECKED	
NO.	

DATE	
BY	
ORIGINAL SURVEY	
PLOTTED	
TEMPLATE	
AREAS	
CHECKED	
NO.	



• EXISTING ASPHALT MILLING TO MAINTAIN 4.50" BELOW FINAL SURFACE GRADE



LAST SAVED = 1/25/2013
PEN TABLE = V:\H\1171.dwg
PLOT DRIVER = PdfPlotterServer.plt

FILE NAME = I:\10011001_Phase II - 76817\Cad\T\Plans\300.08	USER NAME = kakluos	DESIGNED -	REVISED -
76817-sh1-IL3-xssht.dgn		DRAWN -	REVISED -
PLOT SCALE = 20.0000' / in.		CHECKED -	REVISED -
PLOT DATE = 1/25/2013 4:52:27 PM		DATE -	REVISED -

STATE OF ILLINOIS
DEPARTMENT OF TRANSPORTATION



CROSS SECTIONS
IL ROUTE 3

SCALE: SHEET 37 OF 197 SHEETS STA. 2020+00.00 TO STA. 2020+50.00

F.A.P. RTE. 312	SECTION 68-WRS-1	COUNTY MONROE	TOTAL SHEETS 760	SHEET NO. 523
			CONTRACT NO. 76817	
ILLINOIS FED. AID PROJECT				