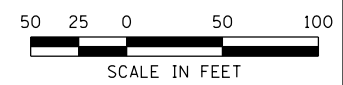


LAST SAVED = 1/23/2013
 PEN TABLE = W2444.dwg
 PLOT DRIVER = pdfnclayershwp21.ctb

RIGHT OF WAY NOTES AND OFFSETS OMITTED FOR CLARITY
 PLEASE SEE THE PLAT OF HIGHWAY SHEETS FOR ADDITIONAL DETAILS



FILE NAME =	USER NAME = beriechmann	DESIGNED -	REVISED -
1:\1001100\Phase II - 76817\Cad\T\Plans\012.D876817-sht-plan-01.dgn		DRAWN -	REVISED -
		CHECKED -	REVISED -
		DATE -	REVISED -
PLOT SCALE = 100.0000' / 1"			
PLOT DATE = 1/25/2013 3:29:23 PM			

STATE OF ILLINOIS
DEPARTMENT OF TRANSPORTATION

HORNER & SHIFRIN, INC.
ENGINEERS

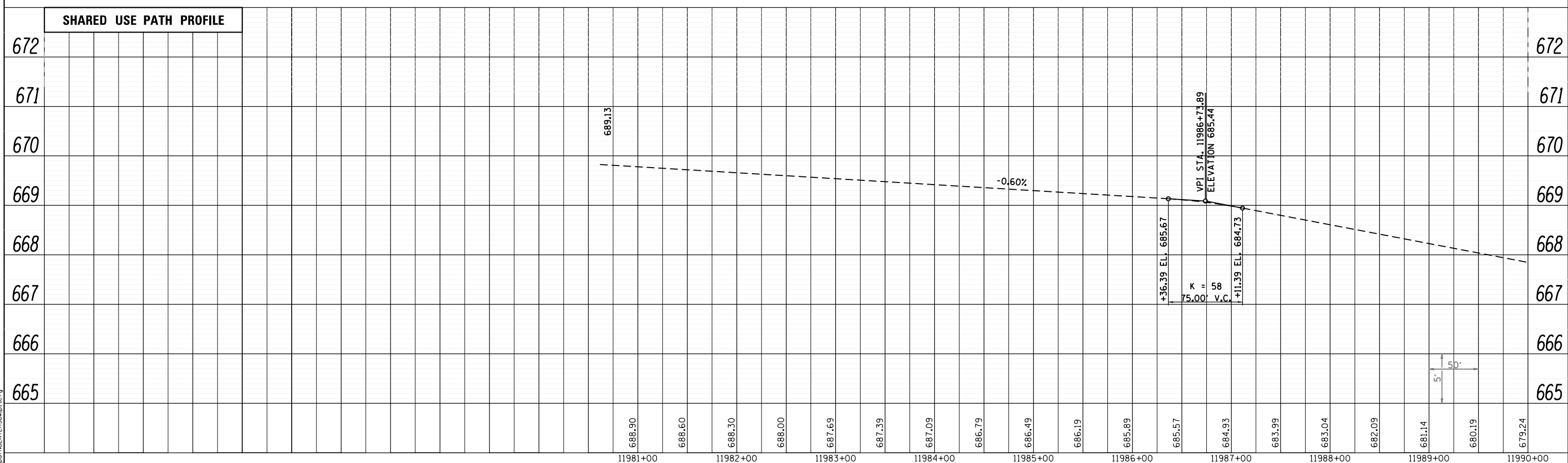
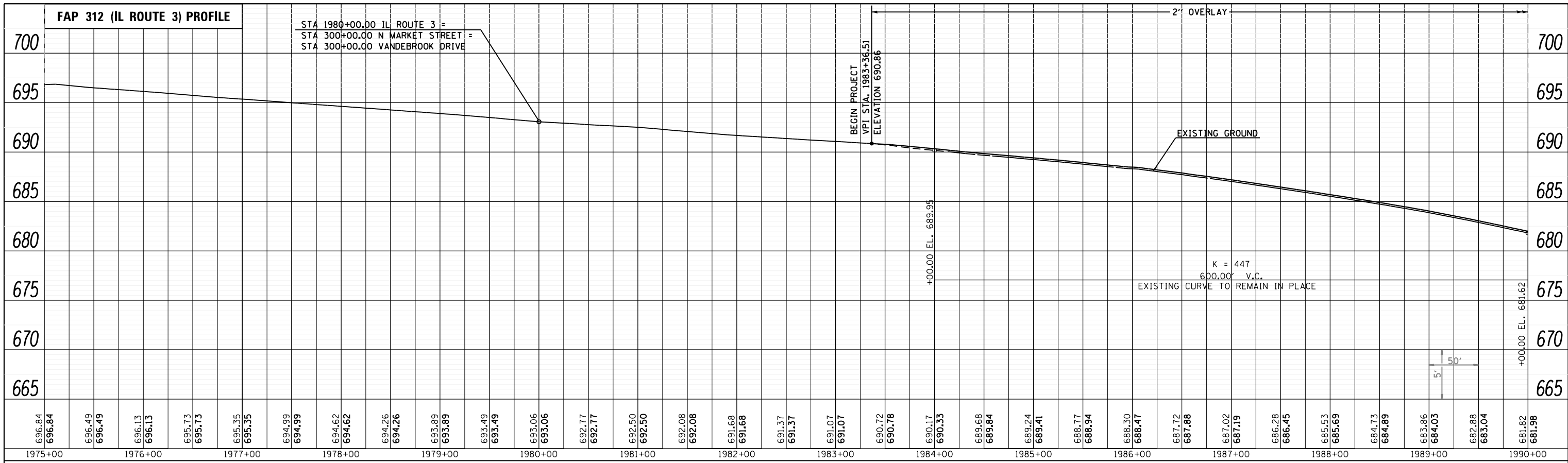
PLAN
 FAP 312 (IL ROUTE 3)
 STA. 1975+00.00 TO STA. 1990+00.00

F.A.P. RTE.	SECTION	COUNTY	TOTAL SHEETS	SHEET NO.
312	68-WRS-1	MONROE	760	101
CONTRACT NO. 76817				
ILLINOIS FED. AID PROJECT				

SCALE: 1" = 50'
 SHEET NO. 1 OF 40 SHEETS

PLAN	SURVEYED	BY	DATE
	PLOTTED		
	ALIGNED		
	CHECKED		
	FILE NAME		
	NO.		

PROFILE	SURVEYED	BY	DATE
	PLOTTED		
	GRADES CHECKED		
	STRUCTURE		
	NOTATIONS		
	CHKD		
	NO.		



LAST SAVED = 1/22/2013
 PEN TABLE = Vbl-Hd1.rtl
 PLOT DRIVER = pdfNLAVERSpw.pltcf9

FILE NAME =	USER NAME = beriechmann	DESIGNED -	REVISED -
I:\1001100\Phase II - 76817\Cad\T\Plans\03_0876817-shr-profile-01.dgn		DRAWN -	REVISED -
PLOT SCALE = 100.0000' / 1"		CHECKED -	REVISED -
PLOT DATE = 1/25/2013 3:29:25 PM		DATE -	REVISED -

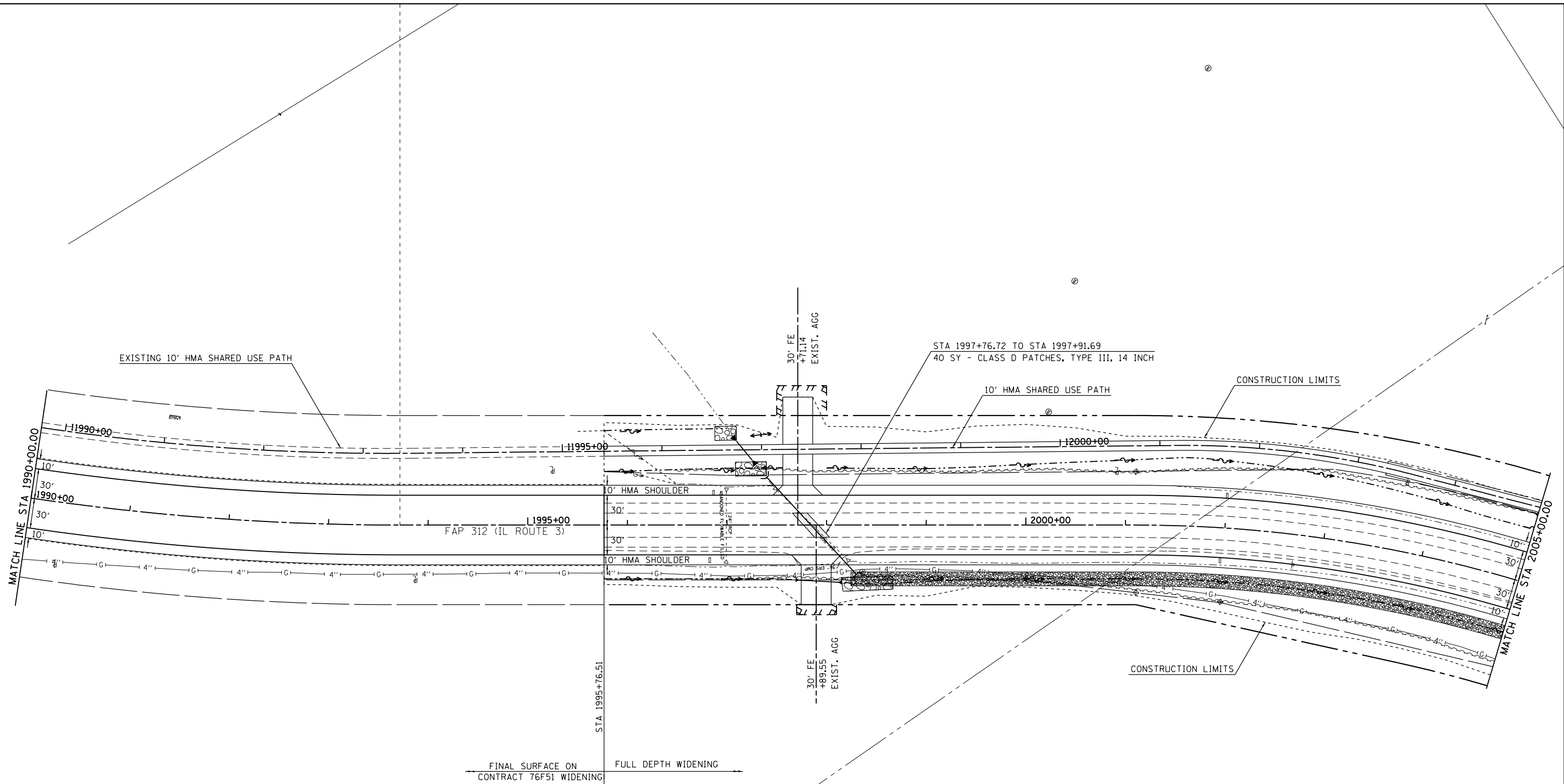
STATE OF ILLINOIS
DEPARTMENT OF TRANSPORTATION



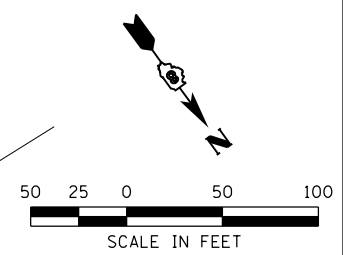
PROFILE
 FAP 312 (IL ROUTE 3)

SCALE: 50H:5V SHEET NO. 2 OF 40 SHEETS STA. 1975+00.00 TO STA. 1990+00.00

F.A.P. RTE.	SECTION	COUNTY	TOTAL SHEETS	SHEET NO.
312	68-WRS-1	MONROE	760	102
CONTRACT NO. 76817				
ILLINOIS FED. AID PROJECT				



RIGHT OF WAY NOTES AND OFFSETS OMITTED FOR CLARITY
PLEASE SEE THE PLAT OF HIGHWAY SHEETS FOR ADDITIONAL DETAILS



LAST SAVED = 1/23/2013 10:44:41 AM
 PEN TABLE = V:\2013\11
 PLOT DRIVER = pdfplotlayers\plottcf9

FILE NAME =	USER NAME = beriechmann	DESIGNED -	REVISED -
I:\1001100\Phase II - 76817\Cad\T\Plans\014_DB76817-sht-plan-02.dgn		DRAWN -	REVISED -
	PLOT SCALE = 100.0000' / in.	CHECKED -	REVISED -
	PLOT DATE = 1/25/2013 3:29:26 PM	DATE -	REVISED -

STATE OF ILLINOIS
DEPARTMENT OF TRANSPORTATION

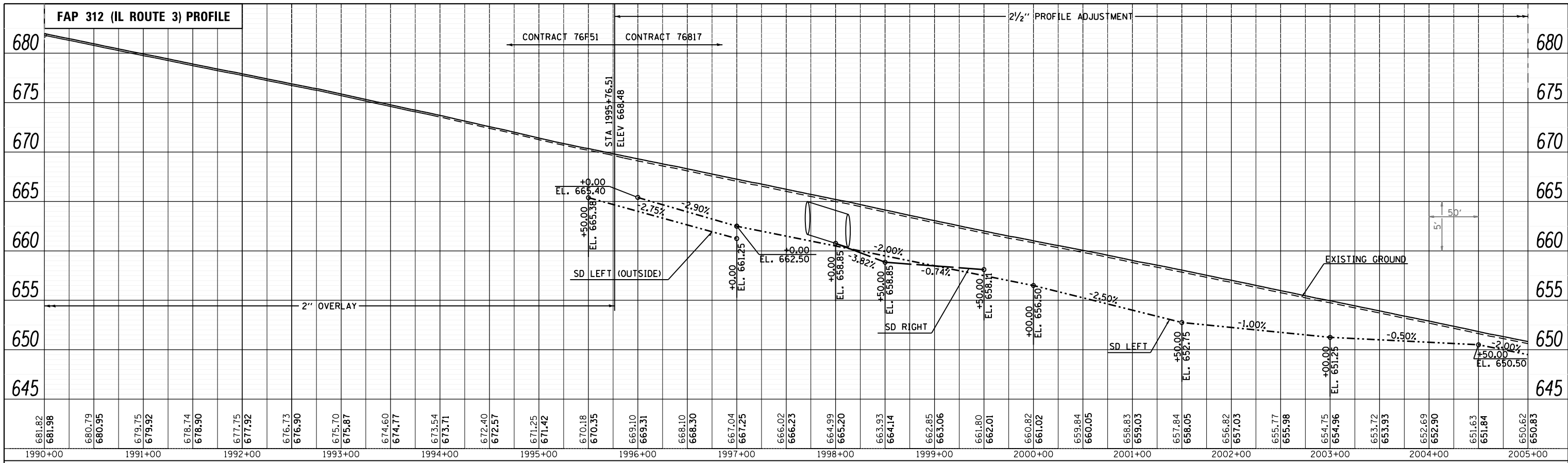
HORNER & SHIRIN, INC.
ENGINEERS

PLAN
 FAP 312 (IL ROUTE 3)

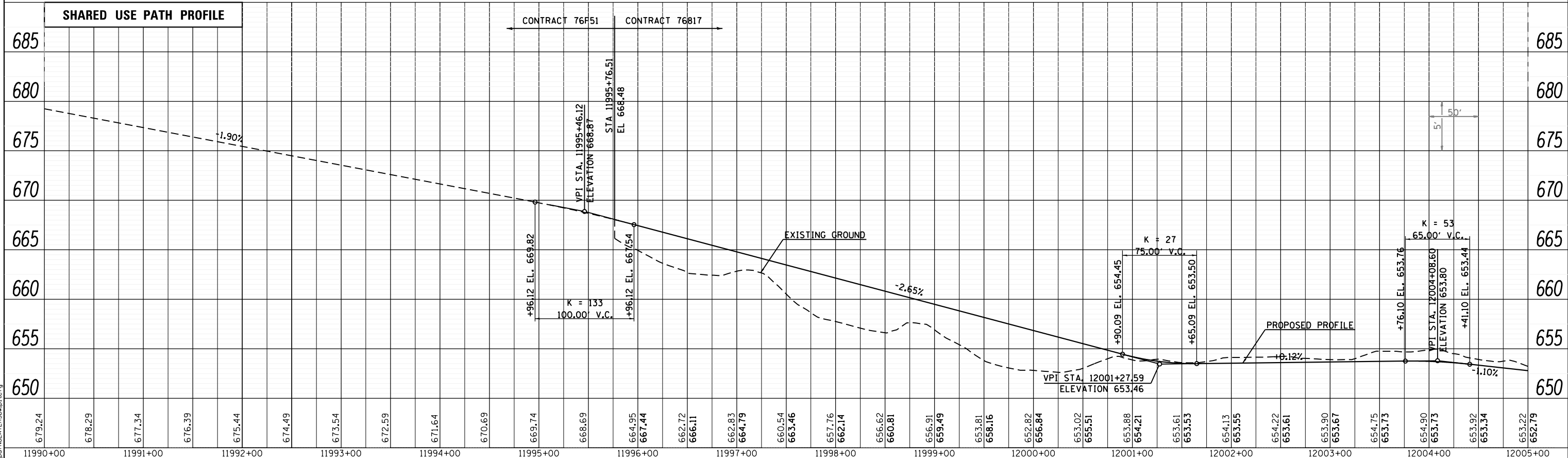
SCALE: 1" = 50' SHEET NO. 3 OF 40 SHEETS STA. 1990+00.00 TO STA. 2005+00.00

F.A.P. RTE.	SECTION	COUNTY	TOTAL SHEETS	SHEET NO.
312	68-WRS-1	MONROE	760	103
CONTRACT NO. 76817				
ILLINOIS FED. AID PROJECT				

PLAN	SURVEYED	BY	DATE
	PLOTTED		
	NOTE BOOK		
	NO.		
	CHECKED		
	FILE NAME		



PROFILE	SURVEYED	BY	DATE
	PLOTTED		
	NOTE BOOK		
	NO.		
	CHECKED		
	FILE NAME		



LAST SAVED = 1/22/2013
 PEN TABLE = Vbl-Hat.rtl
 PLOT DRIVER = pdfNLSERVER.batcf9

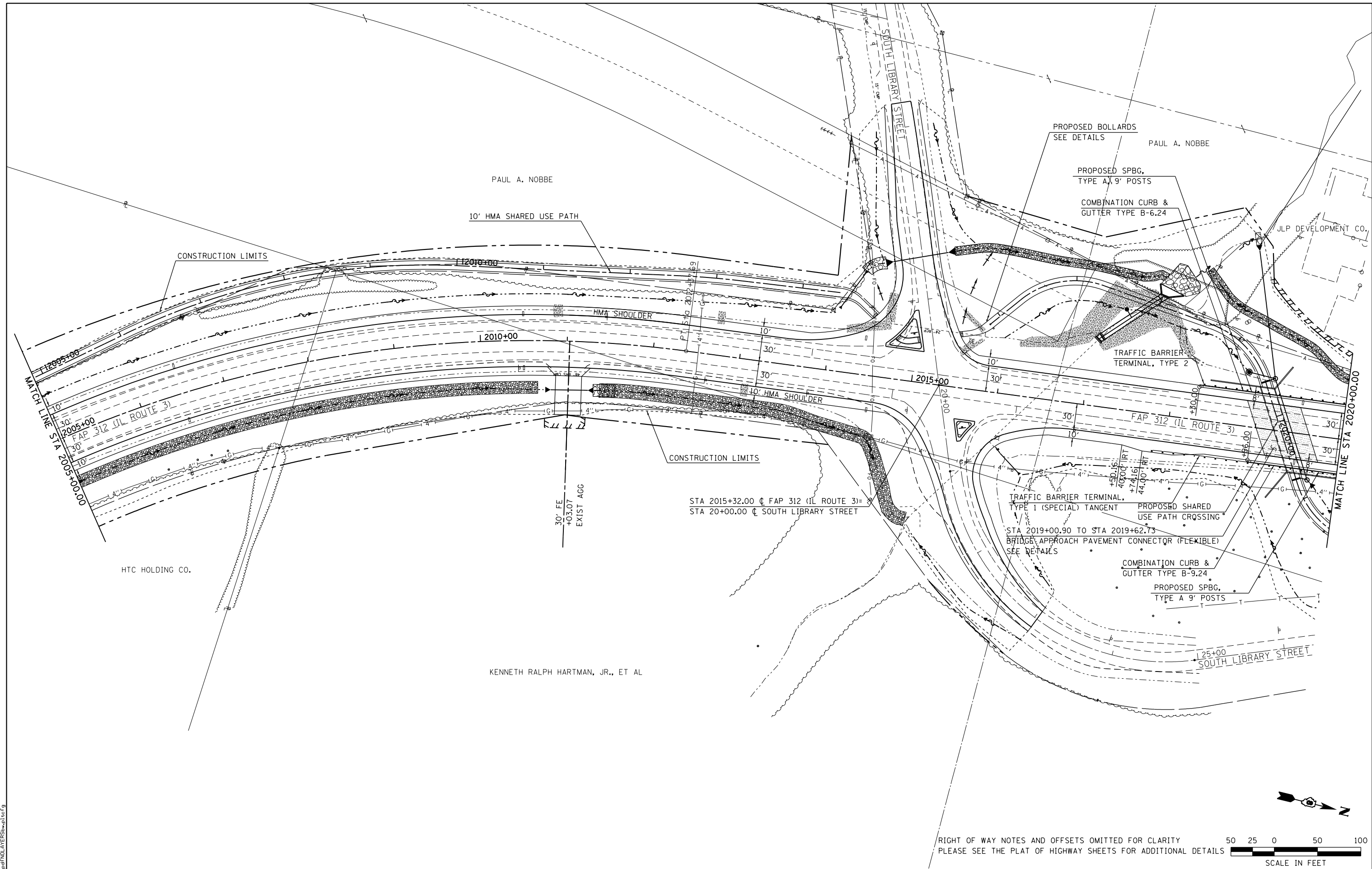
FILE NAME =	USER NAME = beriechmann	DESIGNED -	REVISED -
I:\10011001_Phase II - 76B17\Cad\T\Plans\05_0876817-shr-profile-02.dgn		DRAWN -	REVISED -
PLOT SCALE = 100.0000' / 1"		CHECKED -	REVISED -
PLOT DATE = 1/25/2013 3:29:28 PM		DATE -	REVISED -

STATE OF ILLINOIS
 DEPARTMENT OF TRANSPORTATION



PROFILE	
FAP 312 (IL ROUTE 3)	
SCALE: 50H:5V	SHEET NO. 4 OF 40 SHEETS
STA. 1990+00.00 TO STA. 2005+00.00	

F.A.P. RTE. 312	SECTION 68-WRS-1	COUNTY MONROE	TOTAL SHEETS 760	SHEET NO. 104
CONTRACT NO. 76B17			ILLINOIS FED. AID PROJECT	



HTC HOLDING CO.

KENNETH RALPH HARTMAN, JR., ET AL

RIGHT OF WAY NOTES AND OFFSETS OMITTED FOR CLARITY
 PLEASE SEE THE PLAT OF HIGHWAY SHEETS FOR ADDITIONAL DETAILS

50 25 0 50 100
 SCALE IN FEET

LAST SAVED = 1/23/2013
 PEN TABLE = V8-244-441
 PLOT DRIVER = pdfplotlayers.pltcf9

FILE NAME =	USER NAME = beriechmann	DESIGNED -	REVISED -
1:\1001100\Phase II - 76817\Cad\T\Plans\016_D876817-sht-plan-03.dgn		DRAWN -	REVISED -
	PLOT SCALE = 100.0000' / 1"	CHECKED -	REVISED -
	PLOT DATE = 1/25/2013 3:29:30 PM	DATE -	REVISED -

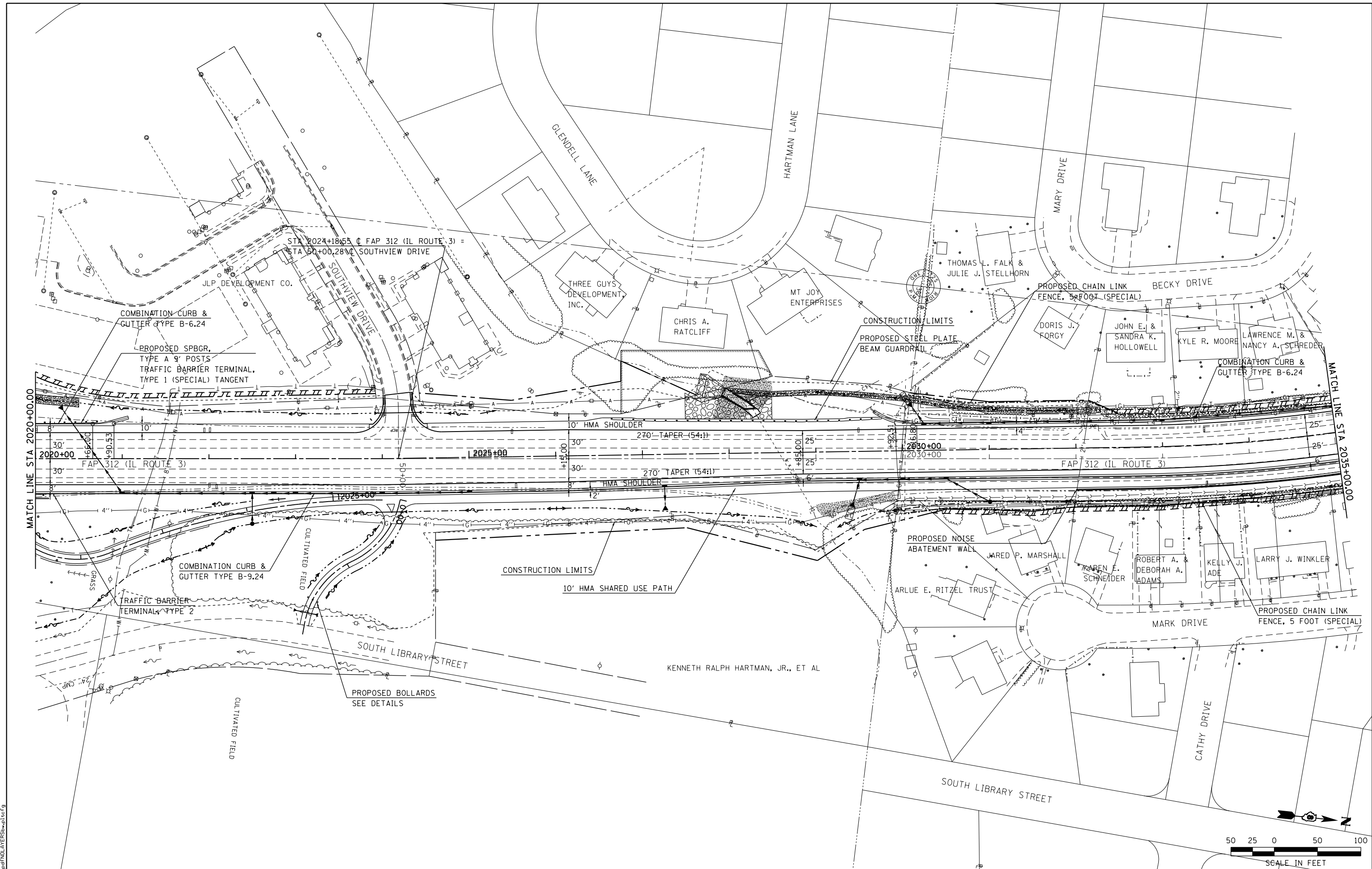
**STATE OF ILLINOIS
 DEPARTMENT OF TRANSPORTATION**



PLAN
 FAP 312 (IL ROUTE 3)

SCALE: 1" = 50'
 SHEET NO. 5 OF 40 SHEETS
 STA. 2005+00.00 TO STA. 2020+00.00

F.A.P. RTE.	SECTION	COUNTY	TOTAL SHEETS	SHEET NO.
312	68-WRS-1	MONROE	760	105
CONTRACT NO. 76817				
ILLINOIS FED. AID PROJECT				



LAST SAVED = 1/23/2013
 PEN TABLE = 102444.dwg
 PLOT DRIVER = pdfnclayers.pltcf9

FILE NAME =	USER NAME = beriechmann	DESIGNED -	REVISED -
1:\1001100\Phase II - 76817\Cad\T\Plans\018_D876817-sht-plan-04.dgn		DRAWN -	REVISED -
		CHECKED -	REVISED -
PLOT DATE = 1/25/2013 3:29:34 PM		DATE -	REVISED -


STATE OF ILLINOIS
DEPARTMENT OF TRANSPORTATION



TREE REPLACEMENT PLAN
 FAP 312 (IL ROUTE 3)

F.A.P. RE.	SECTION	COUNTY	TOTAL SHEETS	SHEET NO.
312	68-WRS-1	MONROE	760	107
CONTRACT NO. 76817				

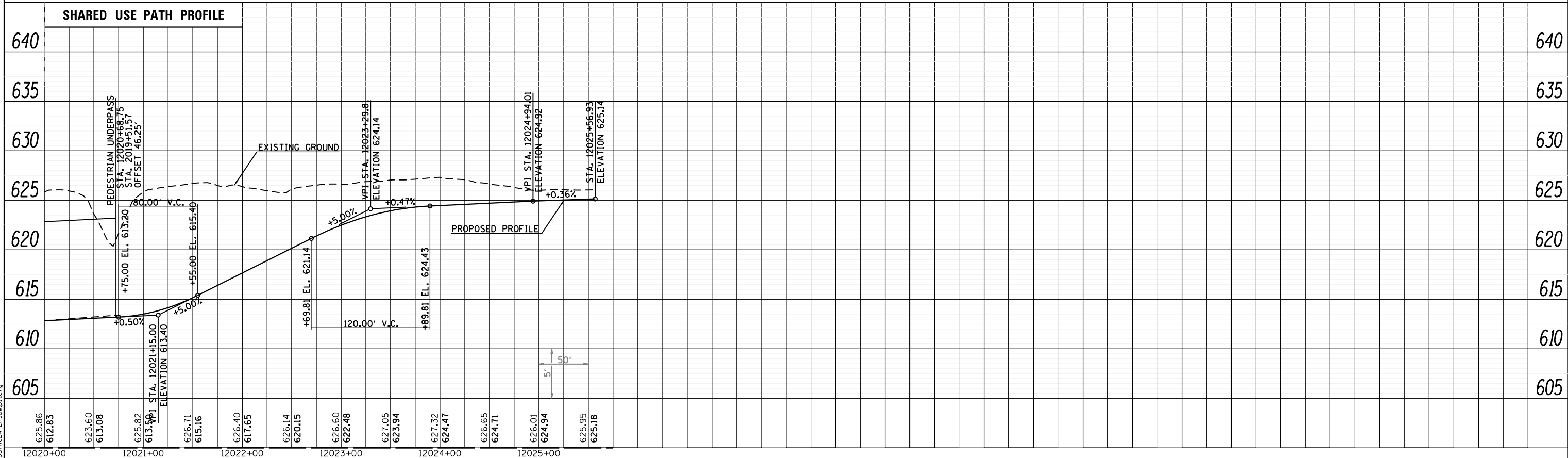
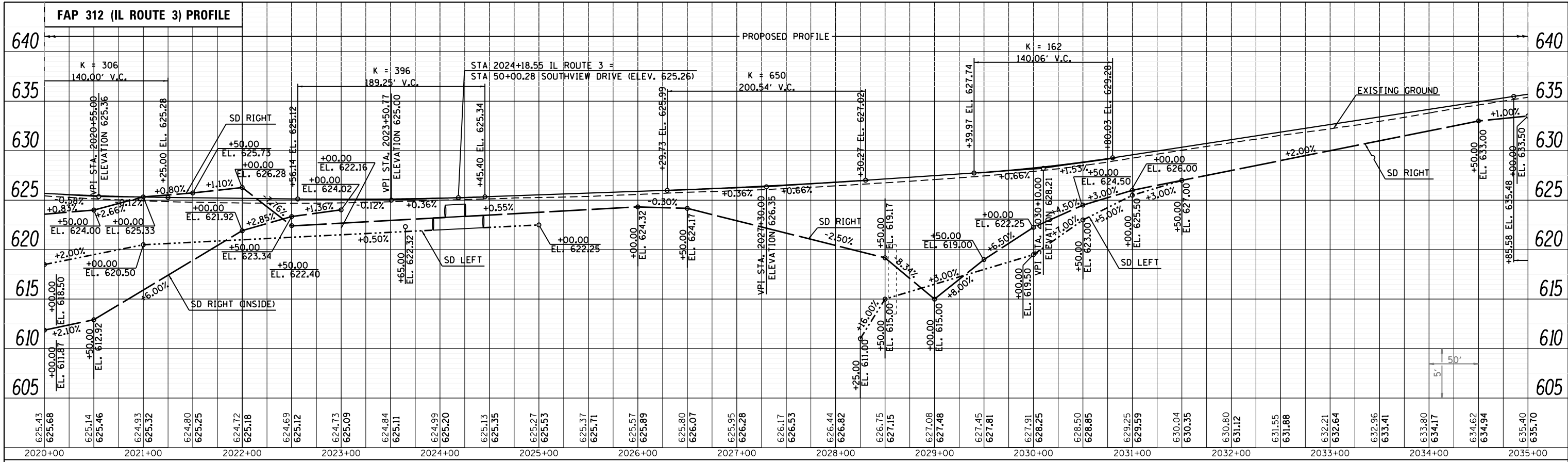
SCALE: 1" = 50' SHEET NO. 7 OF 40 SHEETS STA. 2020+00.00 TO STA. 2035+00.00



ILLINOIS FED. AID PROJECT

PLAN	SURVEYED	BY	DATE
	PLOTTED		
	GRADES CHECKED		
	STRUCTURE NOTATIONS OK'D		
	NOTE BOOK NO.		
	FILE NAME		

PROFILE	SURVEYED	BY	DATE
	PLOTTED		
	GRADES CHECKED		
	STRUCTURE NOTATIONS OK'D		
	NOTE BOOK NO.		
	FILE NAME		



LAST SAVED = 1/22/2013
 PEN TABLE = Vb-Hat.rtl
 PLOT DRIVER = pdfNLAVERSpw.pltcf9

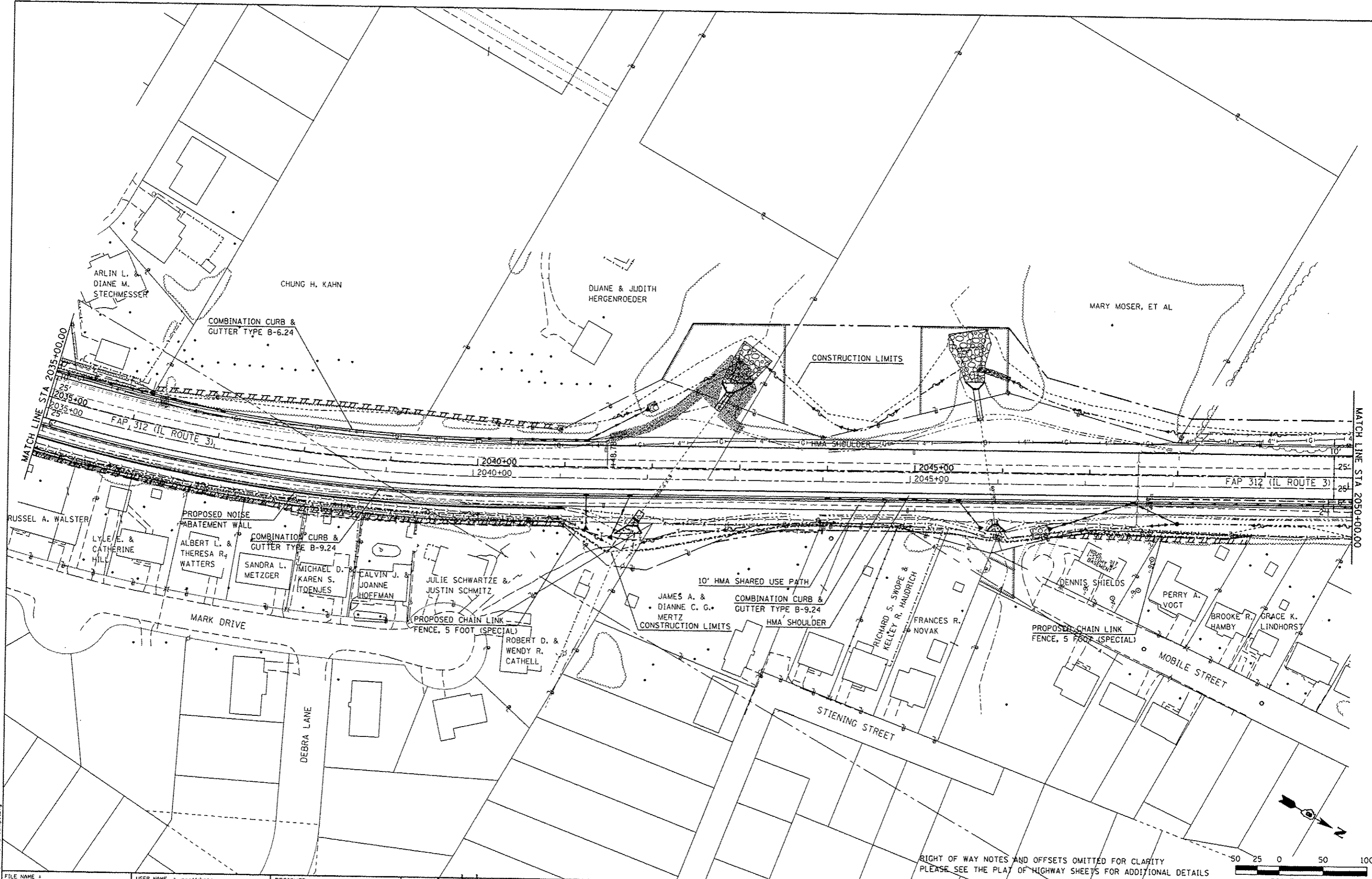
FILE NAME =	USER NAME = beriechmann	DESIGNED -	REVISED -
I:\10011001_Phase II - 76817\Cad\T\Plans\09_0876817-shr-profile-04.dgn		DRAWN -	REVISED -
PLOT SCALE = 100.0000' / in.		CHECKED -	REVISED -
PLOT DATE = 1/25/2013 3:29:35 PM		DATE -	REVISED -

STATE OF ILLINOIS
 DEPARTMENT OF TRANSPORTATION



PROFILE
 FAP 312 (IL ROUTE 3)
 SCALE: 50H:5V
 SHEET NO. 8 OF 40 SHEETS
 STA. 2020+00.00 TO STA. 2035+00.00

F.A.P. RTE.	SECTION	COUNTY	TOTAL SHEETS	SHEET NO.
312	68-WRS-1	MONROE	760	108
CONTRACT NO. 76817				
ILLINOIS FED. AID PROJECT				



LAST SAVED: 1/23/2013
 PEN TABLE: VS-Half.tbl
 PLOT DRIVER: pdfplotter.dll

FILE NAME: I:\100108\Phase II - 76017\Code\T\Plan	USER NAME: jopettibone	DESIGNED: -	REVISED: A-4/8/13
020-0076017-shr-plan-05.dgn		DRAWN: -	REVISED: -
PLOT SCALE: 1/8"=50'		CHECKED: -	REVISED: -
PLOT DATE: 2/14/2013 11:56:03 AM		DATE: -	REVISED: -

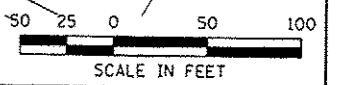
STATE OF ILLINOIS
 DEPARTMENT OF TRANSPORTATION

HORNER & SHIFRIN, INC.
 ENGINEERS

PLAN
 FAP 312 (IL ROUTE 3)
 SCALE: 1" = 50'
 SHEET NO. 9 OF 40 SHEETS
 STA. 2035+00.00 TO STA. 2050+00.00

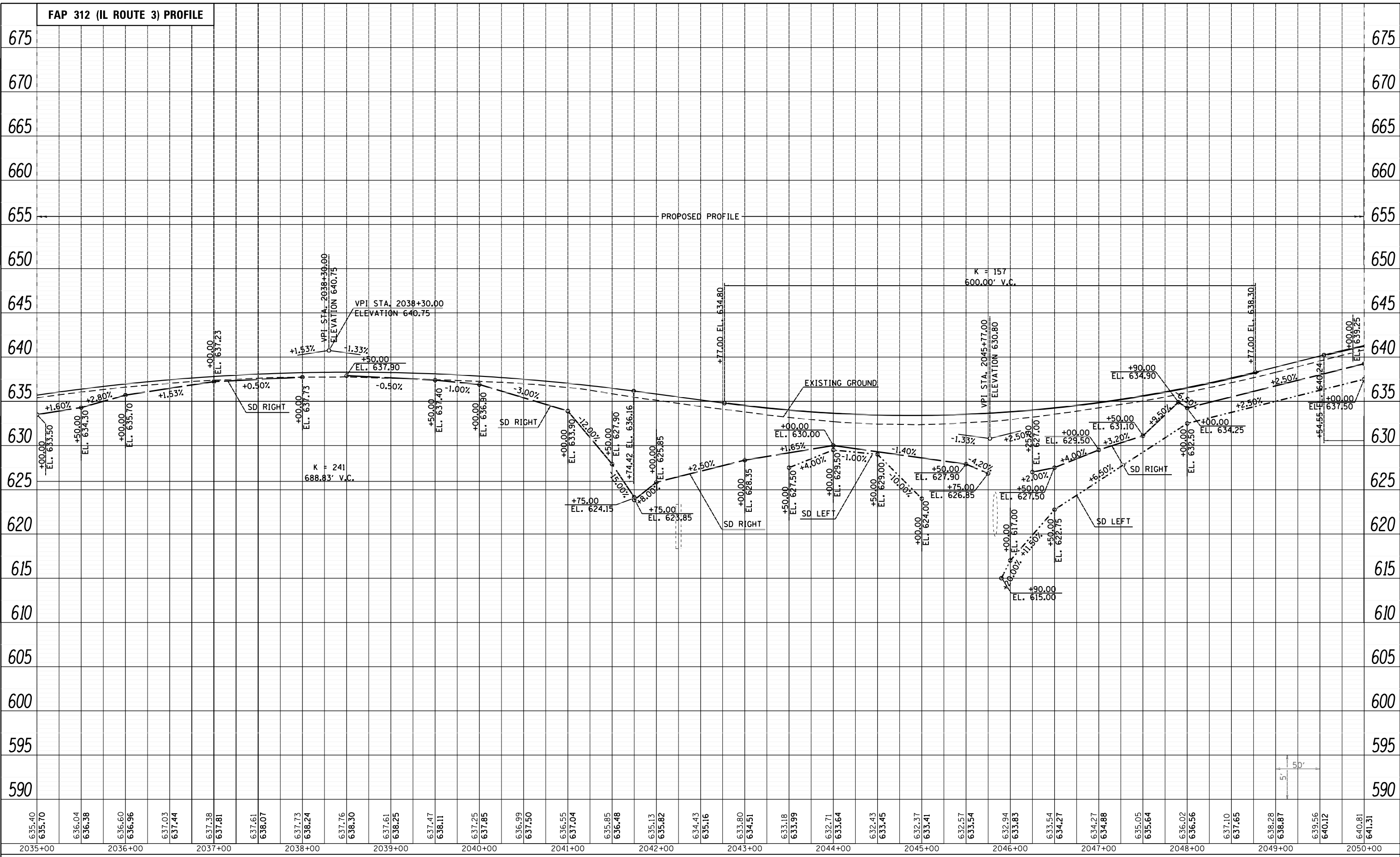
F.A.P. RIE. 312	SECTION 68-WRS-1	COUNTY MONROE	TOTAL SHEETS 760	SHEET NO. 109
CONTRACT NO. 76817				
ILLINOIS FED. AID PROJECT				

RIGHT OF WAY NOTES AND OFFSETS OMITTED FOR CLARITY
 PLEASE SEE THE PLAT OF HIGHWAY SHEETS FOR ADDITIONAL DETAILS



PLAN	SURVEYED	DATE
	PLOTTED	BY
	GRADES CHECKED	
	STRUCTURE NOTATIONS CHECKED	
	NOTE BOOK NO.	
	CADD FILE NAME	

PROFILE	SURVEYED	DATE
	PLOTTED	BY
	GRADES CHECKED	
	STRUCTURE NOTATIONS CHECKED	
	NOTE BOOK NO.	
	CADD FILE NAME	



LAST SAVED = 1/22/2013
 PEN TABLE = Vbl-HaIt.rtl
 PLOT DRIVER = pdfNLAVERSp=ptcfcg

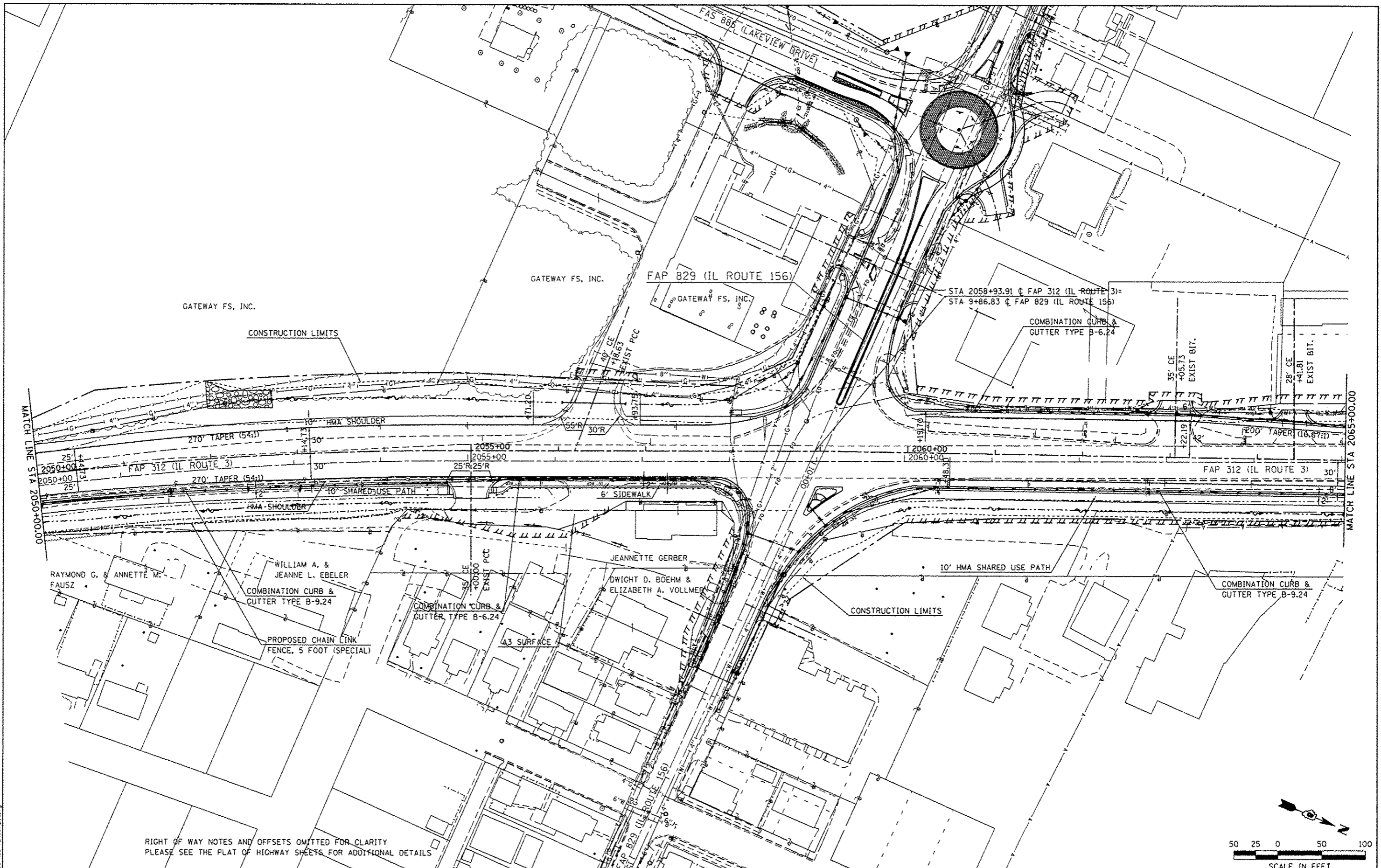
FILE NAME =	USER NAME = beriechmann	DESIGNED -	REVISED -
I:\10011001_Phase II - 76817\Cad\T\Plans\021L0876817-shit-profile-05.dgn		DRAWN -	REVISED -
PLOT SCALE = 100.0000' / 1"		CHECKED -	REVISED -
PLOT DATE = 1/25/2013 3:29:39 PM		DATE -	REVISED -

**STATE OF ILLINOIS
 DEPARTMENT OF TRANSPORTATION**

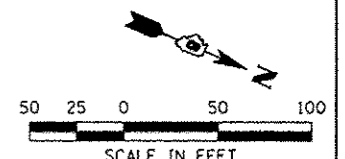


PROFILE	
FAP 312 (IL ROUTE 3)	
SCALE: 50H:5V	SHEET NO. 10 OF 40 SHEETS
STA. 2035+00.00 TO STA. 2050+00.00	

F.A.P. RTE. 312	SECTION 68-WRS-1	COUNTY MONROE	TOTAL SHEETS 760	SHEET NO. 110
CONTRACT NO. 76817				ILLINOIS FED. AID PROJECT



RIGHT OF WAY NOTES AND OFFSETS OMITTED FOR CLARITY
PLEASE SEE THE PLAT OF HIGHWAY SHEETS FOR ADDITIONAL DETAILS



LAST SAVE: 2/14/2013 11:56:35 AM
 PLOT DRIVER: C:\WINDOWS\system32\cmd.exe /c g:\work\110811001\Phase II - 76817\Cad\TX\Plans\022.0876817-shs-plan-06.dgn
 PLOT DATE: 2/14/2013 11:56:35 AM

FILE NAME: 110811001_Phase II - 76817\Cad\TX\Plans\022.0876817-shs-plan-06.dgn	USER NAME: jspettibone	DESIGNED: -	REVISED: 4/8/13
PLOT SCALE: 100.0000 / in.	CHECKED: -	DRAWN: -	REVISED: -
PLOT DATE: 2/14/2013 11:56:35 AM	DATE: -	DATE: -	REVISED: -

STATE OF ILLINOIS
DEPARTMENT OF TRANSPORTATION

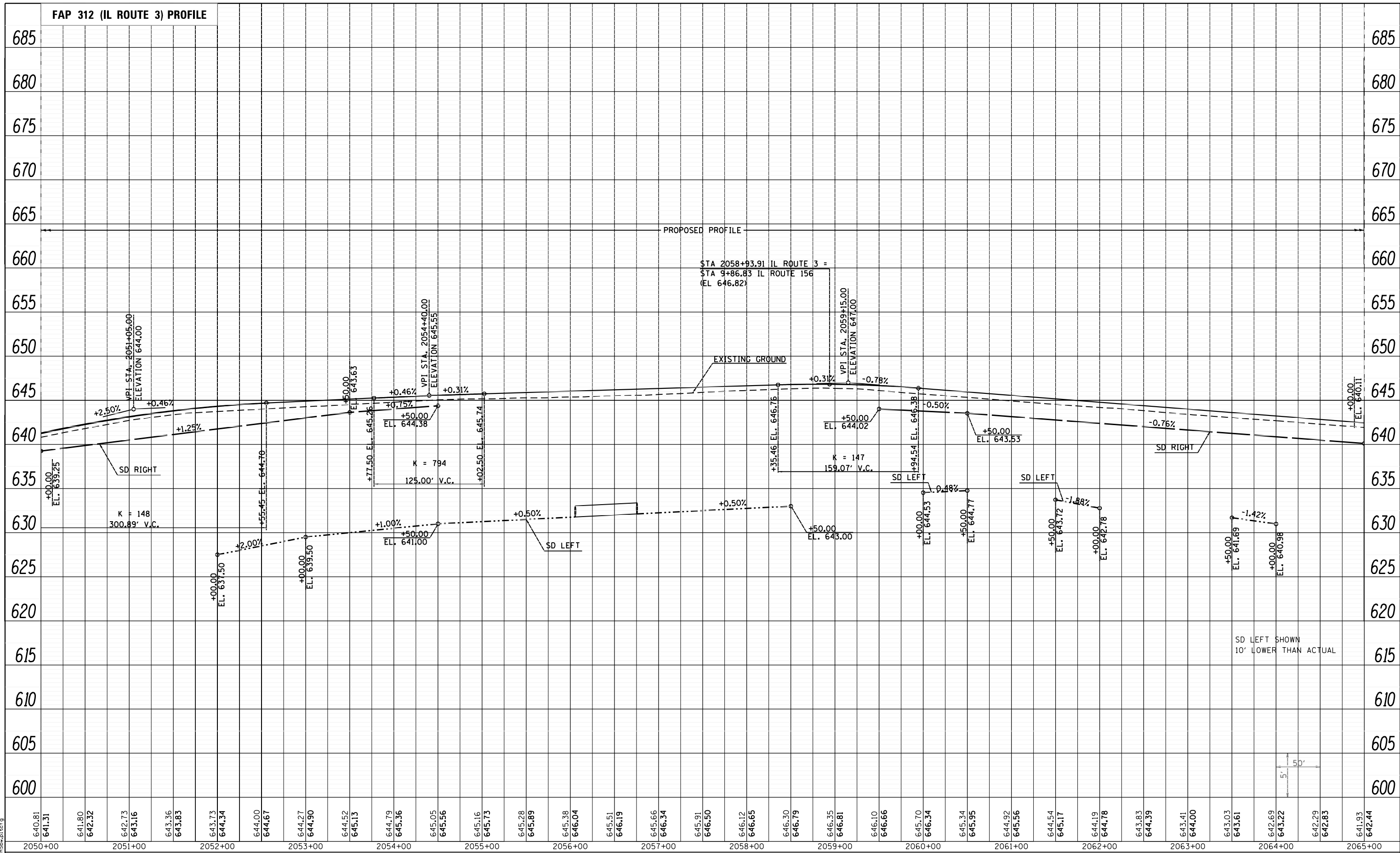
HORNER & SHIFRIN, INC.
ENGINEERS

PLAN
FAP 312 (IL ROUTE 3)
SCALE: 1" = 50'
SHEET NO. 11 OF 40 SHEETS
STA. 2050+00.00 TO STA. 2065+00.00

F.A.P. RTE.	SECTION	COUNTY	TOTAL SHEETS	SHEET NO.
312	68-WRS-1	MONROE	760	111
CONTRACT NO. 76817			ILLINOIS FED. AID PROJECT	

PLAN	SURVEYED	DATE
	PLOTTED	BY
	GRADES CHECKED	
	STRUCTURE NOTATIONS CHECKED	
	NOTE BOOK NO.	
	CADD FILE NAME	

PROFILE	SURVEYED	DATE
	PLOTTED	BY
	GRADES CHECKED	
	STRUCTURE NOTATIONS CHECKED	
	NOTE BOOK NO.	
	CADD FILE NAME	



LAST SAVED = 1/22/2013
 PEN TABLE = Vbl-Ha1.rtl
 PLOT DRIVER = pdfNLAVERSp=pdfcrg

FILE NAME =	USER NAME = beriechmann	DESIGNED -	REVISED -
I:\10011001_Phase II - 76817\Cad\T\Plans\023_0876817-sht-profile-06.dgn		DRAWN -	REVISED -
PLOT SCALE = 100.0000' / 1"		CHECKED -	REVISED -
PLOT DATE = 1/25/2013 3:29:47 PM		DATE -	REVISED -

**STATE OF ILLINOIS
 DEPARTMENT OF TRANSPORTATION**

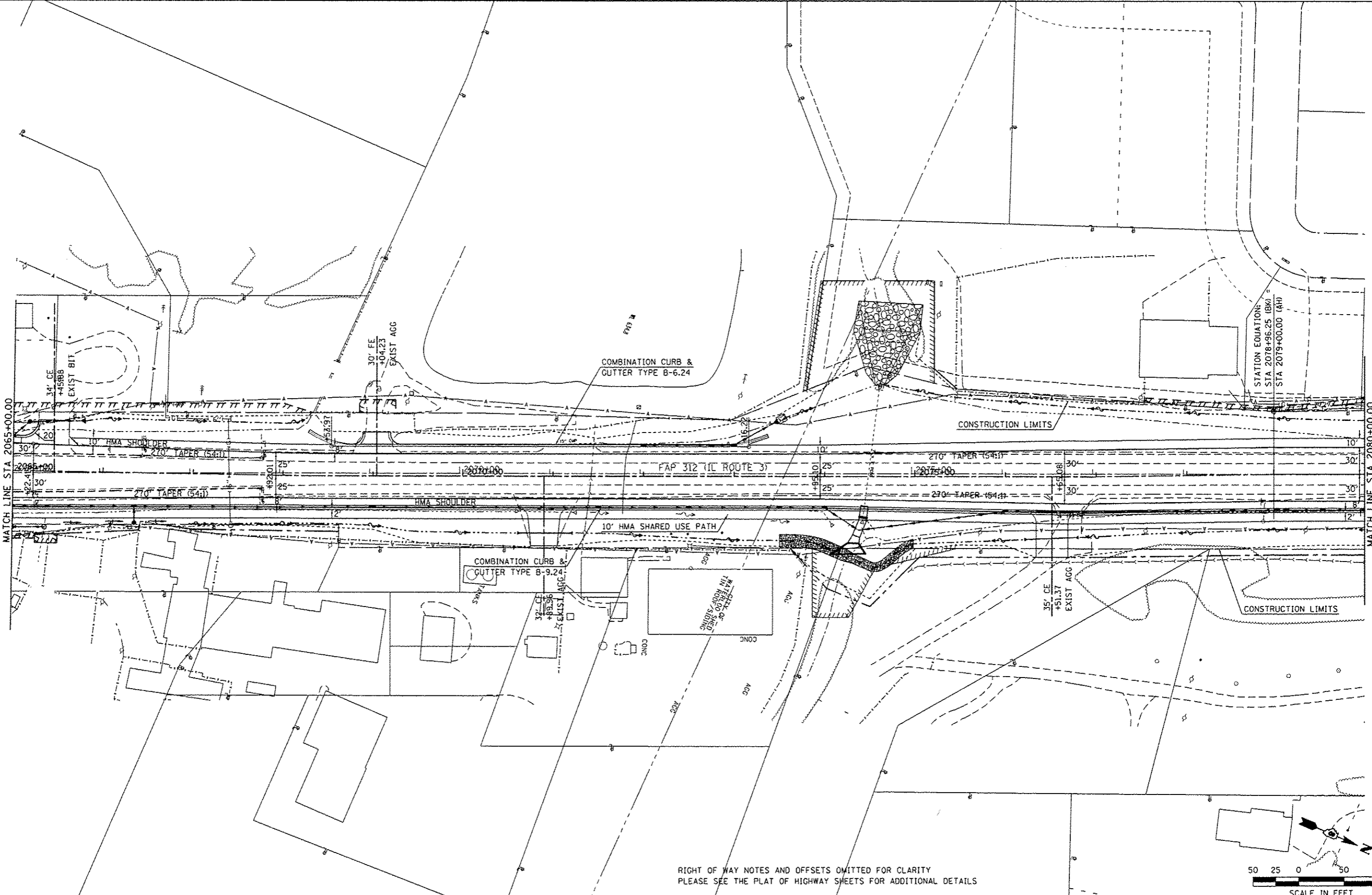


PROFILE	
FAP 312 (IL ROUTE 3)	
SCALE: 50H:5V	SHEET NO. 12 OF 40 SHEETS
STA. 2050+00.00 TO STA. 2065+00.00	

F.A.P. RTE.	SECTION	COUNTY	TOTAL SHEETS	SHEET NO.
312	68-WRS-1	MONROE	760	112
CONTRACT NO. 76817				ILLINOIS FED. AID PROJECT

SD LEFT SHOWN
 10' LOWER THAN ACTUAL





RIGHT OF WAY NOTES AND OFFSETS OMITTED FOR CLARITY
PLEASE SEE THE PLAT OF HIGHWAY SHEETS FOR ADDITIONAL DETAILS

LAST SAVED : 1/23/2013
PEN TABLE : VB-HotI.tbl
PLOT DRIVER : pldrvr.plt

FILE NAME : I:\1001100\Phase II - 76017\Cad\1\Plans	USER NAME : jpettibone	DESIGNED -	REVISED -
24_0876017-shr-plan-07.dgn		DRAWN -	REVISED -
PLOT SCALE : 100.0000 / 1 in.		CHECKED -	REVISED -
PLOT DATE : 2/14/2013 11:56:36 AM		DATE -	REVISED -

STATE OF ILLINOIS
DEPARTMENT OF TRANSPORTATION

HORNER & SHIFRIN, INC.
ENGINEERS

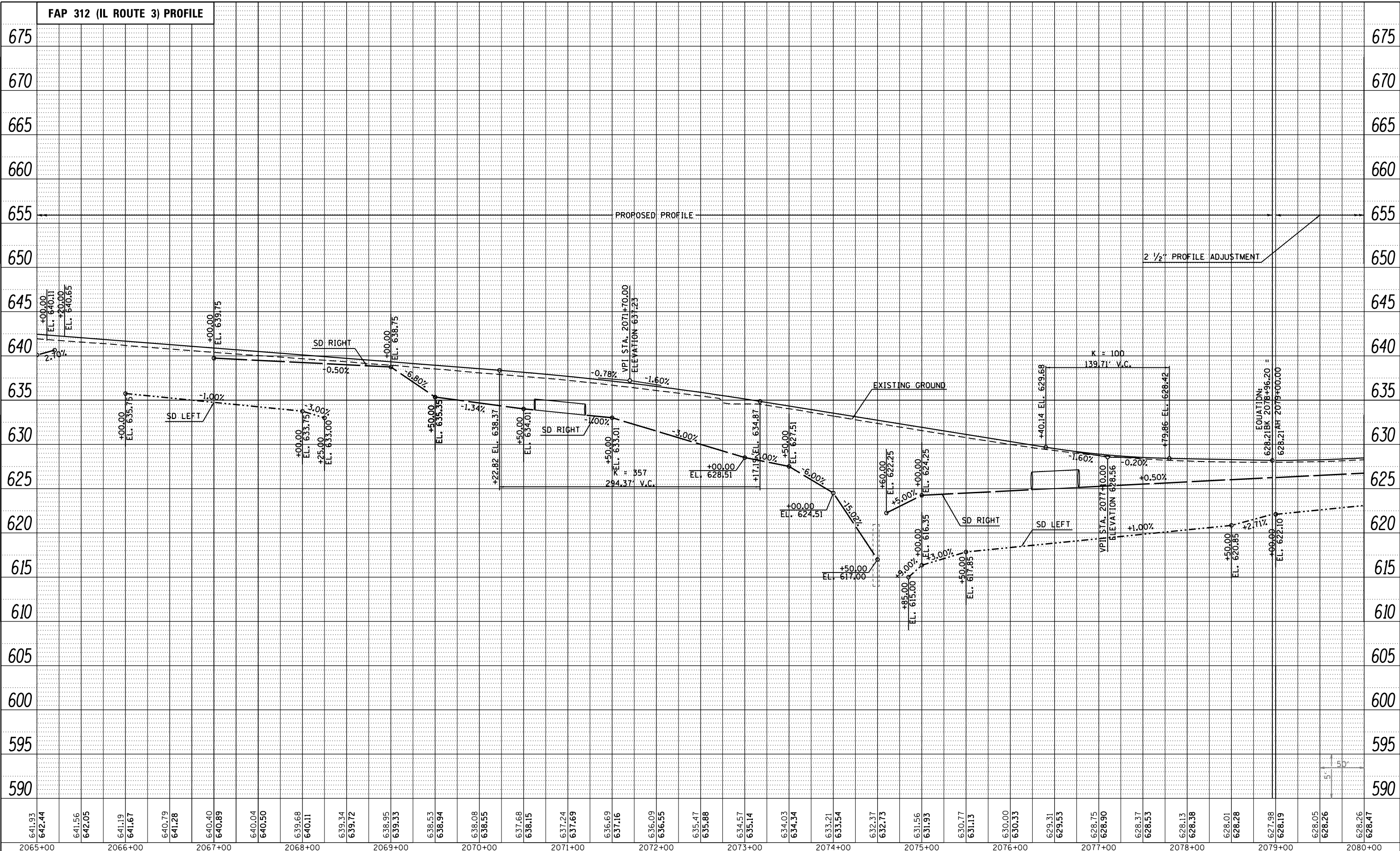
PLAN
FAP 312 (IL ROUTE 3)

SCALE: 1" = 50'
SHEET NO. 13 OF 40 SHEETS | STA. 2065+00.00 TO STA. 2080+00.00

F.A.P. RTE.	SECTION	COUNTY	TOTAL SHEETS	SHEET NO.
312	68-WRS-1	MONROE	760	113
CONTRACT NO. 76817				
(ILLINOIS) FED. AID PROJECT				

PLAN	SURVEYED	BY	DATE
	PLOTTED		
	ALIGNED		
	CHECKED		
	NO.		
	FILE NAME		

PROFILE	SURVEYED	BY	DATE
	PLOTTED		
	GRADES CHECKED		
	STRUCTURE		
	NOT AT THIS OFFICE		
	NO.		



LAST SAVED = 1/22/2013
 PEN TABLE = VBI-H&I.rvt
 PLOT DRIVER = pdfNLAVERSpw.ctb

FILE NAME =	USER NAME = beriechmann	DESIGNED -	REVISED -
I:\10011001_Phase II - 76817\Cad\T\Plans\025_0876817-sht-profile-07.dgn		DRAWN -	REVISED -
PLOT SCALE = 100.0000' / in.		CHECKED -	REVISED -
PLOT DATE = 1/25/2013 3:29:50 PM		DATE -	REVISED -

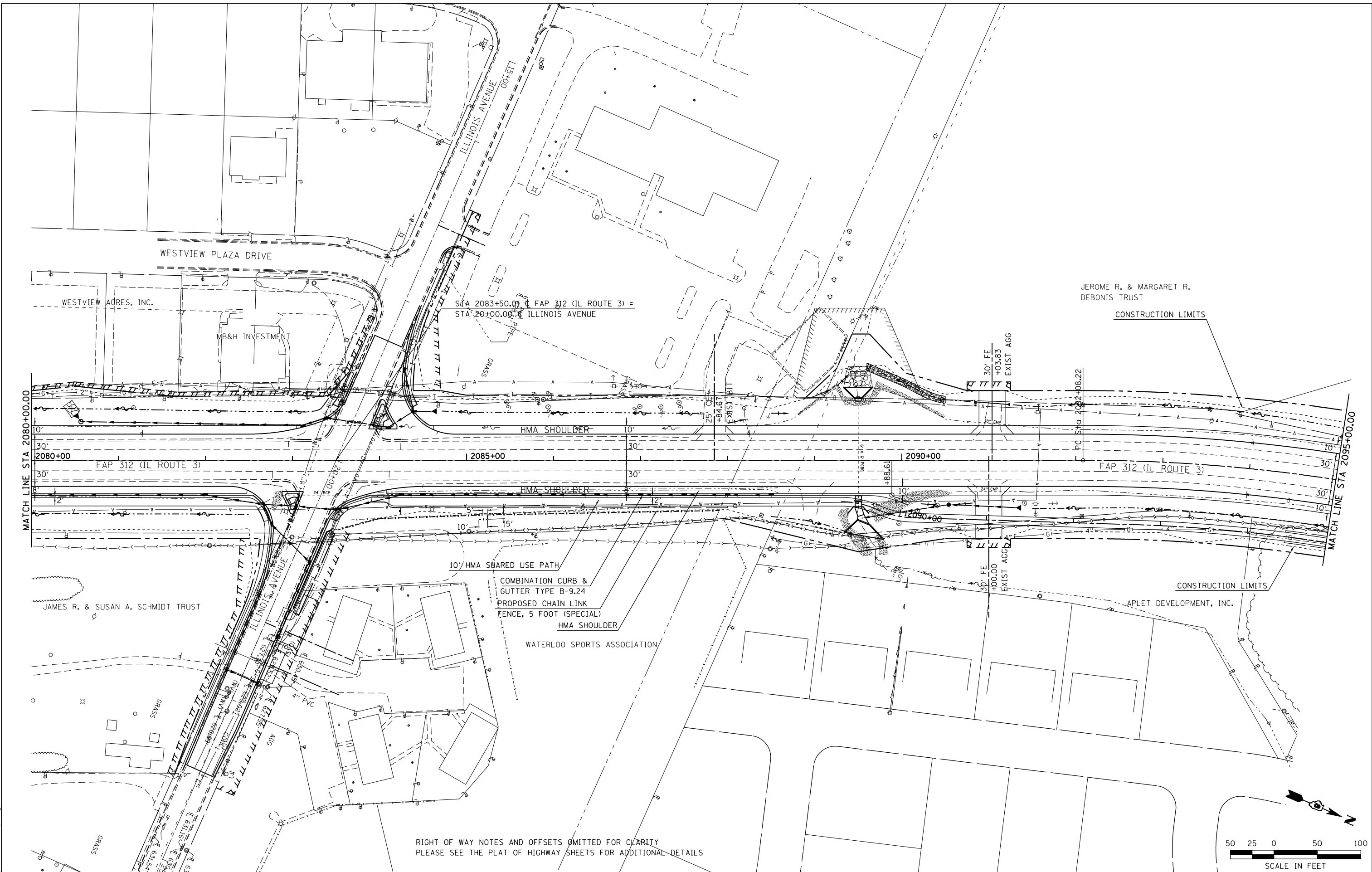
**STATE OF ILLINOIS
 DEPARTMENT OF TRANSPORTATION**



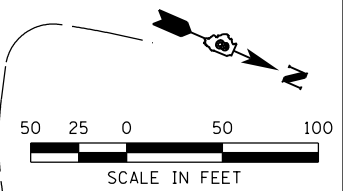
**PROFILE
 FAP 312 (IL ROUTE 3)**

SCALE: 50H:5V SHEET NO. 14 OF 40 SHEETS STA. 2065+00.00 TO STA. 2080+00.00

F.A.P. RTE.	SECTION	COUNTY	TOTAL SHEETS	SHEET NO.
312	68-WRS-1	MONROE	760	114
CONTRACT NO. 76817				
ILLINOIS FED. AID PROJECT				



RIGHT OF WAY NOTES AND OFFSETS OMITTED FOR CLARITY
PLEASE SEE THE PLAT OF HIGHWAY SHEETS FOR ADDITIONAL DETAILS



LAST SAVED = 1/23/2013
PEN TABLE = 102447.dwg
PLOT DRIVER = pdfplotlayers.pltcf9

FILE NAME =	USER NAME = beriechmann
I:\1001100\Phase II - 76817\Cad\T\Plans\026_0876817-sht-plan-08.dgn	
PLOT SCALE = 100.0000' / 1"	
PLOT DATE = 1/25/2013 3:29:52 PM	

DESIGNED -	REVISED -
DRAWN -	REVISED -
CHECKED -	REVISED -
DATE -	REVISED -

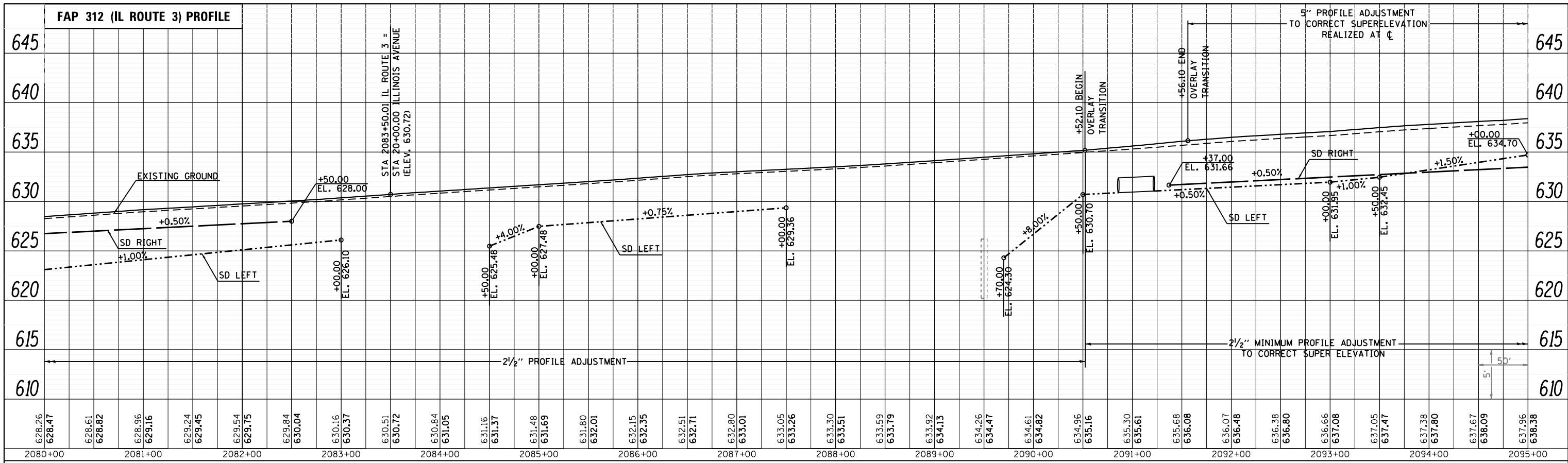
STATE OF ILLINOIS
DEPARTMENT OF TRANSPORTATION

HORNER & SHIFRIN, INC.
ENGINEERS

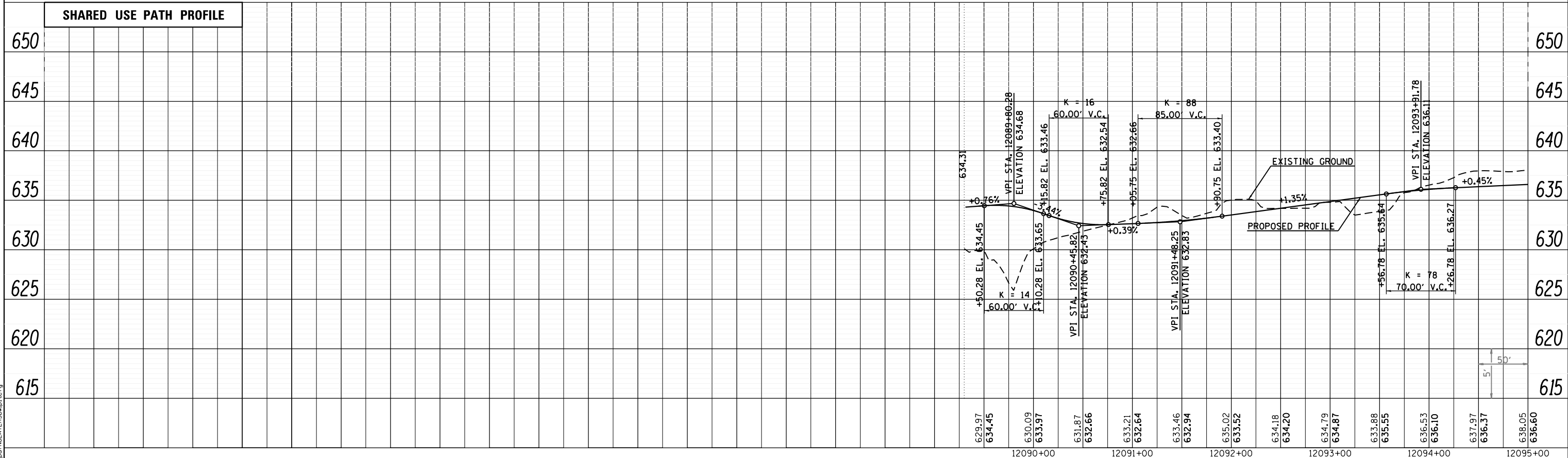
PLAN
FAP 312 (IL ROUTE 3)
SCALE: 1" = 50'
SHEET NO. 15 OF 40 SHEETS
STA. 2080+00.00 TO STA. 2095+00.00

F.A.P. RTE.	SECTION	COUNTY	TOTAL SHEETS	SHEET NO.
312	68-WRS-1	MONROE	760	115
CONTRACT NO. 76817				
ILLINOIS FED. AID PROJECT				

PLAN	SURVEYED	BY	DATE
	PLOTTED		
	NOTE BOOK		
	NO.		
	CHECKED		
	FILE NAME		



PROFILE	SURVEYED	BY	DATE
	PLOTTED		
	GRADES CHECKED		
	NOTE BOOK		
	NO.		
	STRUCTURE		
	NOTATIONS		
	CHKD		



LAST SAVED = 1/22/2013
PEN TABLE = VBL-H&I.rvt
PLOT DRIVER = pdfNLAVERSpw.pltcf9

FILE NAME =	USER NAME = beriechmann	DESIGNED -	REVISED -
I:\10011001_Phase II - 76817\Cad\T\Plans\027_0876817-sht-profile-08.dgn		DRAWN -	REVISED -
		CHECKED -	REVISED -
		DATE -	REVISED -

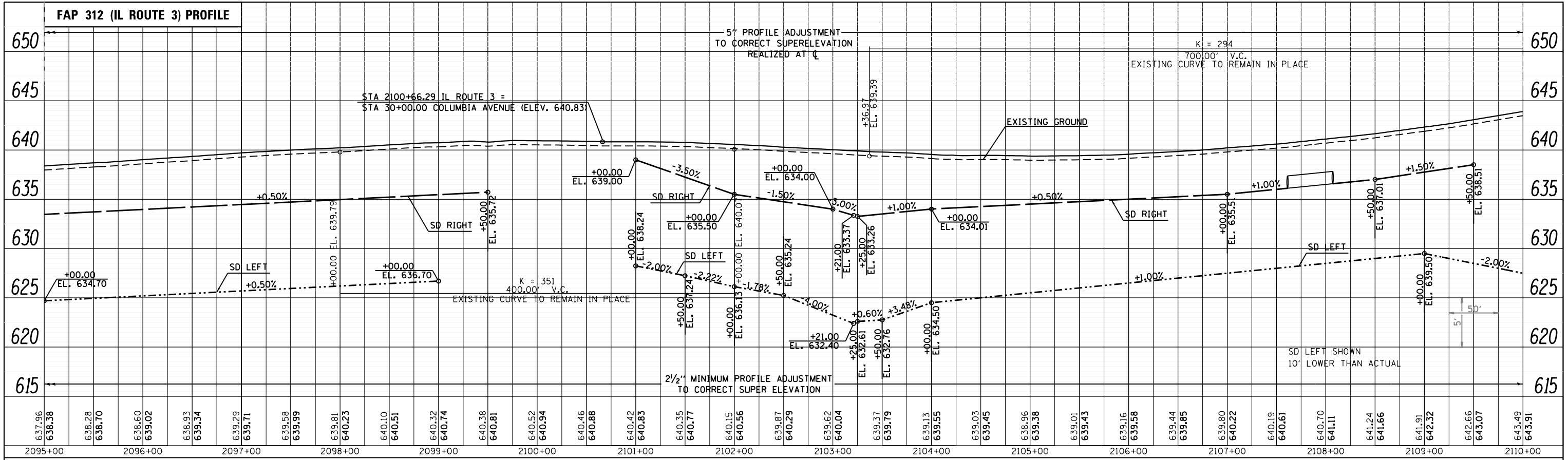
STATE OF ILLINOIS
DEPARTMENT OF TRANSPORTATION




PROFILE	
FAP 312 (IL ROUTE 3)	
SCALE: 50H:5V	SHEET NO. 16 OF 40 SHEETS
STA. 2080+00.00 TO STA. 2095+00.00	

F.A.P. RTE. 312	SECTION 68-WRS-1	COUNTY MONROE	TOTAL SHEETS 760	SHEET NO. 116
CONTRACT NO. 76817				ILLINOIS FED. AID PROJECT

PLAN	SURVEYED	DATE
	PLOTTED	
	GRADES CHECKED	
	STRUCTURE NOTATIONS CHECKED	
	NOTE BOOK NO.	
	CADD FILE NAME	



PROFILE	SURVEYED	DATE
	PLOTTED	
	GRADES CHECKED	
	STRUCTURE NOTATIONS CHECKED	
	NOTE BOOK NO.	
	CADD FILE NAME	



LAST SAVED = 1/22/2013
 PEN TABLE = Vb-HaIt-rti
 PLOT DRIVER = pdfNLAVERSpw-rtcf9

FILE NAME =	USER NAME = beriechmann	DESIGNED -	REVISED -
I:\10011001_Phase II - 76817\Cad\T\Plans\029_0876817-sht-profile-09.dgn		DRAWN -	REVISED -
PLOT SCALE = 100.0000' / in.		CHECKED -	REVISED -
PLOT DATE = 1/25/2013 3:29:56 PM		DATE -	REVISED -

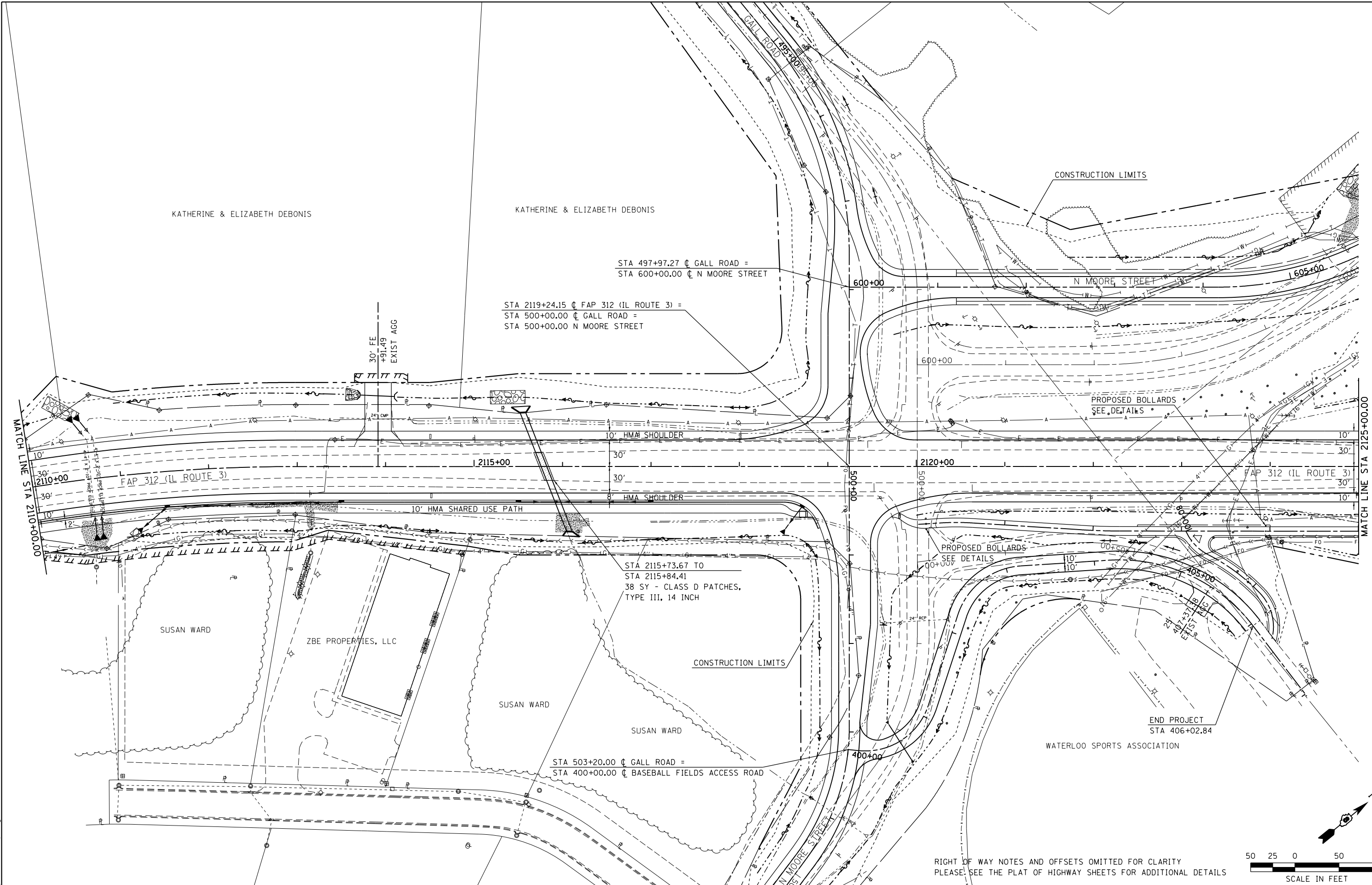
STATE OF ILLINOIS
 DEPARTMENT OF TRANSPORTATION



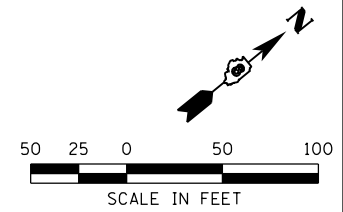
PROFILE
 FAP 312 (IL ROUTE 3)

SCALE: 50H:5V SHEET NO. 18 OF 40 SHEETS STA. 2095+00.00 TO STA. 2110+00.00

F.A.P. RTE.	SECTION	COUNTY	TOTAL SHEETS	SHEET NO.
312	68-WRS-1	MONROE	760	118
CONTRACT NO. 76817				ILLINOIS FED. AID PROJECT



RIGHT OF WAY NOTES AND OFFSETS OMITTED FOR CLARITY
PLEASE SEE THE PLAT OF HIGHWAY SHEETS FOR ADDITIONAL DETAILS



LAST SAVED = 1/23/2013
 PEN TABLE = 1/23/2013
 PLOT DRIVER = pdfplotlayers.plt

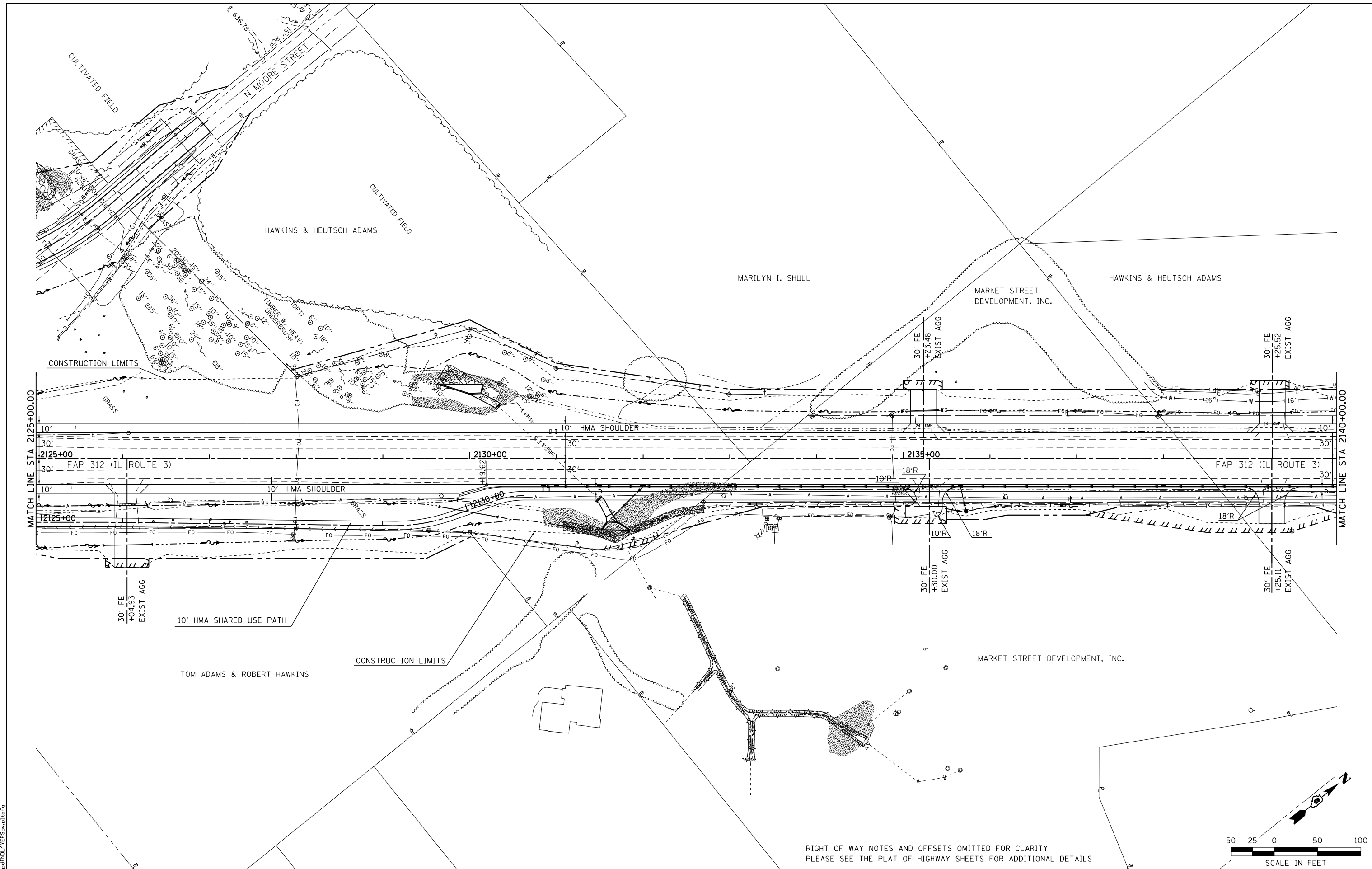
FILE NAME =	USER NAME = beriechmann	DESIGNED -	REVISED -
1:\1001100\Phase II - 76817\Cad\T\Plans\030_0876817-sht-plan-10.dgn		DRAWN -	REVISED -
		CHECKED -	REVISED -
		DATE -	REVISED -
PLOT SCALE = 100.0000' / 1"			
PLOT DATE = 1/25/2013 3:29:58 PM			

STATE OF ILLINOIS
DEPARTMENT OF TRANSPORTATION

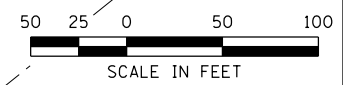


PLAN
 FAP 312 (IL ROUTE 3)
 SCALE: 1"=50'
 SHEET NO. 19 OF 40 SHEETS
 STA. 2110+00.00 TO STA. 2125+00.00

F.A.P. RTE.	SECTION	COUNTY	TOTAL SHEETS	SHEET NO.
312	68-WRS-1	MONROE	760	119
CONTRACT NO. 76817				
ILLINOIS FED. AID PROJECT				



RIGHT OF WAY NOTES AND OFFSETS OMITTED FOR CLARITY
PLEASE SEE THE PLAT OF HIGHWAY SHEETS FOR ADDITIONAL DETAILS



LAST SAVED = 1/23/2013
 PEN TABLE = 1/23/2013
 PLOT DRIVER = pdfplotlayers.plt

FILE NAME =	USER NAME = beriechmann	DESIGNED -	REVISED -
1:\1001100\Phase II - 76817\Cad\T\Plans\032_0876817-sht-pln-11.dgn		DRAWN -	REVISED -
	PLOT SCALE = 100.0000' / 1"	CHECKED -	REVISED -
	PLOT DATE = 1/25/2013 3:30:01 PM	DATE -	REVISED -

STATE OF ILLINOIS
DEPARTMENT OF TRANSPORTATION

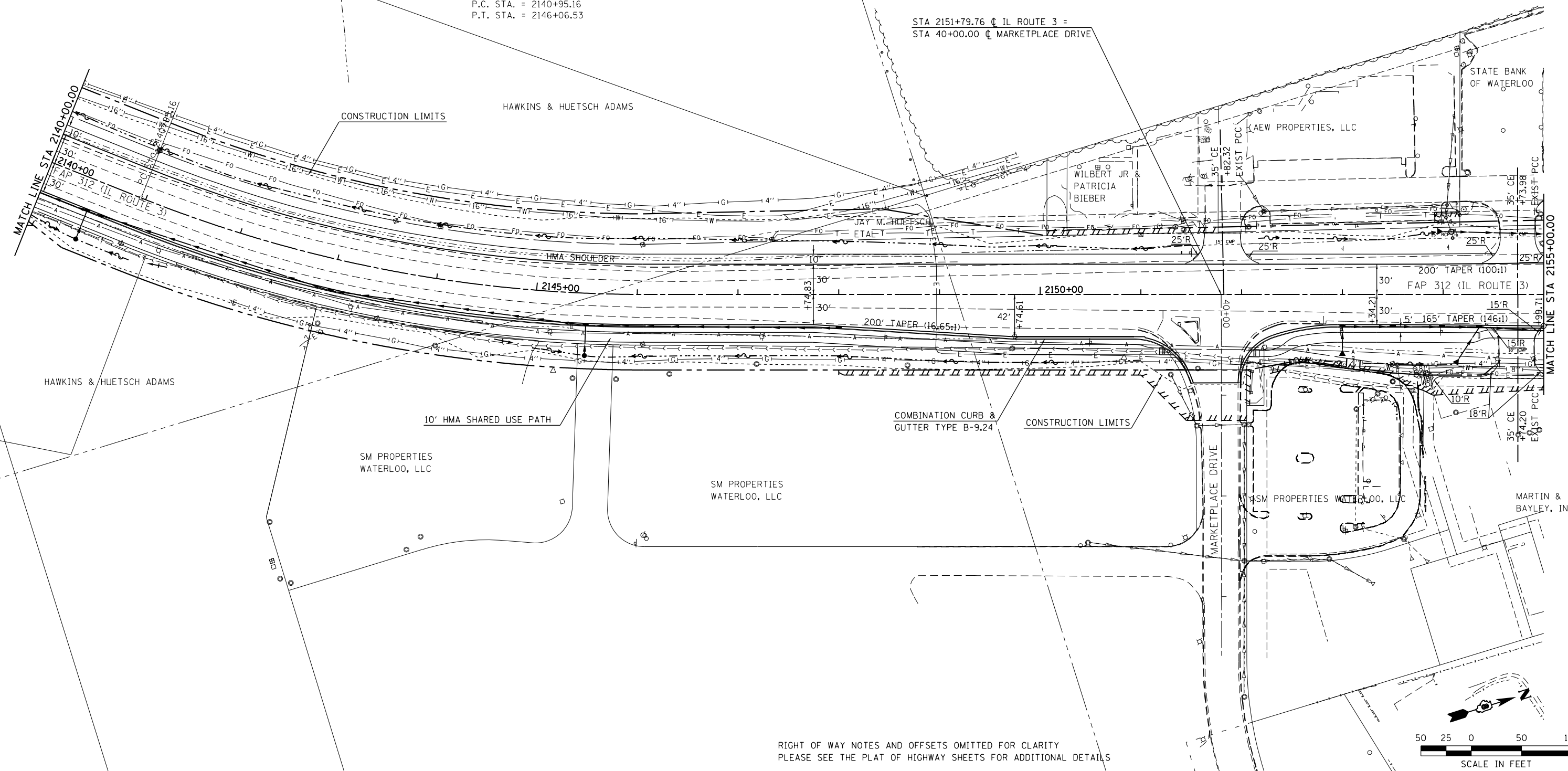


PLAN
 FAP 312 (IL ROUTE 3)
 SCALE: 1" = 50'
 SHEET NO. 21 OF 40 SHEETS
 STA. 2125+00.00 TO STA. 2140+00.00

F.A.P. RTE.	SECTION	COUNTY	TOTAL SHEETS	SHEET NO.
312	68-WRS-1	MONROE	760	121
CONTRACT NO. 76817				
ILLINOIS FED. AID PROJECT				

EXIST. CURVE IL3CUR6
 P.I. STA. = 2143+53.96
 $\Delta = 21^\circ 43' 59''$ (LT)
 $D = 4^\circ 15' 00''$
 $R = 1,348.14'$
 $T = 258.79'$
 $L = 511.36'$
 $E = 24.61'$
 $e = 6.0\%$
 $T.R. = 45'$
 $S.E. RUN = 133'$
 $P.C. STA. = 2140+95.16$
 $P.T. STA. = 2146+06.53$

STA 2151+79.76 \bar{C} IL ROUTE 3 =
 STA 40+00.00 \bar{C} MARKETPLACE DRIVE



RIGHT OF WAY NOTES AND OFFSETS OMITTED FOR CLARITY
 PLEASE SEE THE PLAT OF HIGHWAY SHEETS FOR ADDITIONAL DETAILS

LAST SAVED = 1/23/2013
 PEN TABLE = 10,24,4,41
 PLOT DRIVER = pdfnclayersbwin.ctb

FILE NAME =	USER NAME = beriechmann	DESIGNED -	REVISED -
1:\1001100\Phase II - 76817\Cad\T\Plans\034_0876817-sht-plan-12.dgn		DRAWN -	REVISED -
	PLOT SCALE = 100.0000' / 1"	CHECKED -	REVISED -
	PLOT DATE = 1/25/2013 3:30:04 PM	DATE -	REVISED -

STATE OF ILLINOIS
DEPARTMENT OF TRANSPORTATION

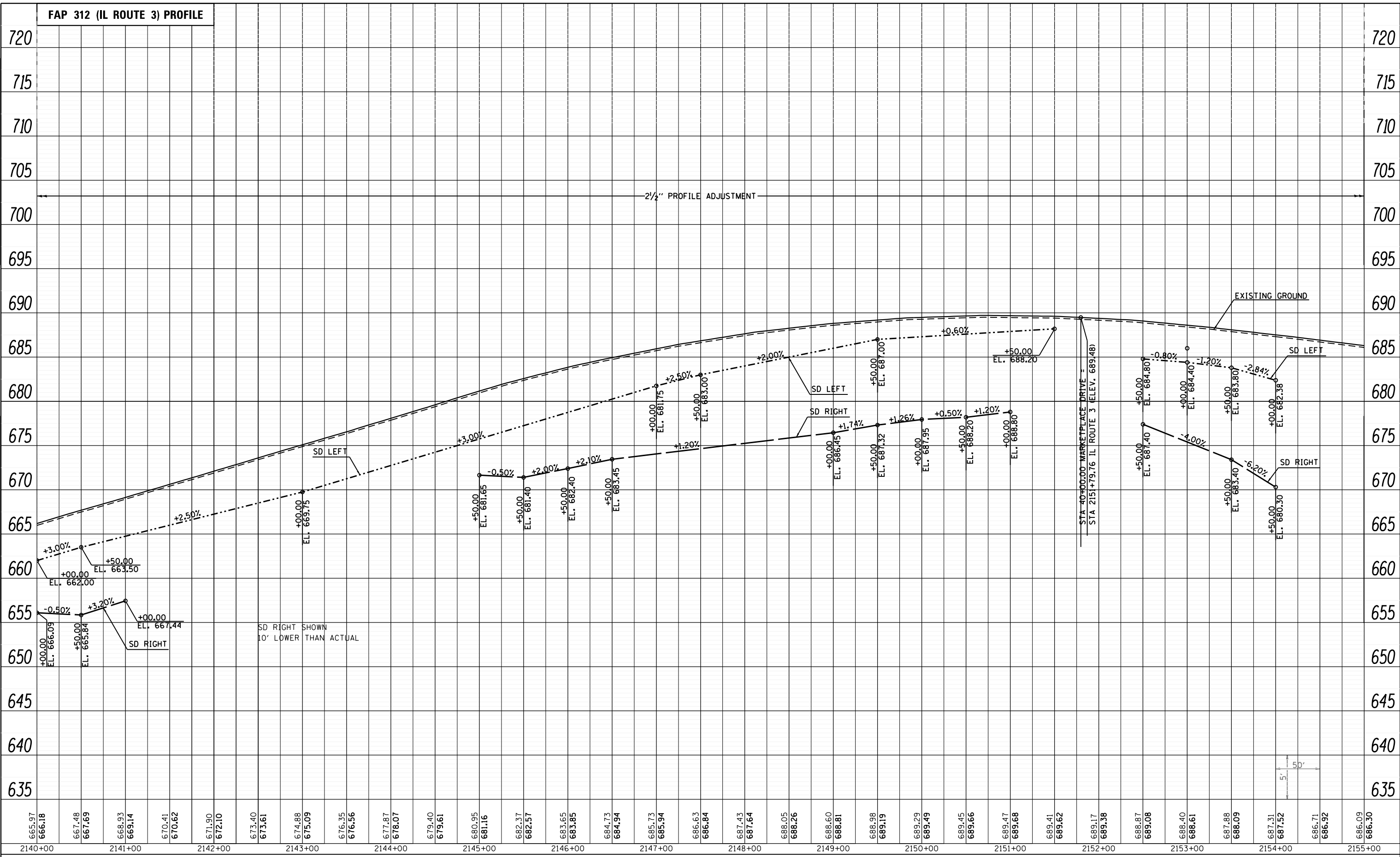
HORNER & SHIRIN, INC.
ENGINEERS

PLAN
 FAP 312 (IL ROUTE 3)
 SCALE: 1" = 50'
 SHEET NO. 23 OF 40 SHEETS
 STA. 2140+00.00 TO STA. 2155+00.00

F.A.P. RTE.	SECTION	COUNTY	TOTAL SHEETS	SHEET NO.
312	68-WRS-1	MONROE	760	123
CONTRACT NO. 76817				
ILLINOIS FED. AID PROJECT				

PLAN	SURVEYED	BY	DATE
	PLOTTED		
	NOTE BOOK		
	NO.		
	CHECKED		
	FILE NAME		

PROFILE	SURVEYED	BY	DATE
	GRADES CHECKED		
	STRUCTURE		
	NOT AT THIS OFFICE		



LAST SAVED = 1/22/2013
 PEN TABLE = Vbl-Ha1.rtl
 PLOT DRIVER = pdfNLAVERSp=tbl.ctb

FILE NAME =	USER NAME = beriechmann	DESIGNED -	REVISED -
I:\10011001_Phase II - 76817\Cad\T\Plans\035_0876817-sht-profile-12.dgn		DRAWN -	REVISED -
PLOT SCALE = 100.0000' / in.		CHECKED -	REVISED -
PLOT DATE = 1/25/2013 3:30:05 PM		DATE -	REVISED -

STATE OF ILLINOIS
 DEPARTMENT OF TRANSPORTATION



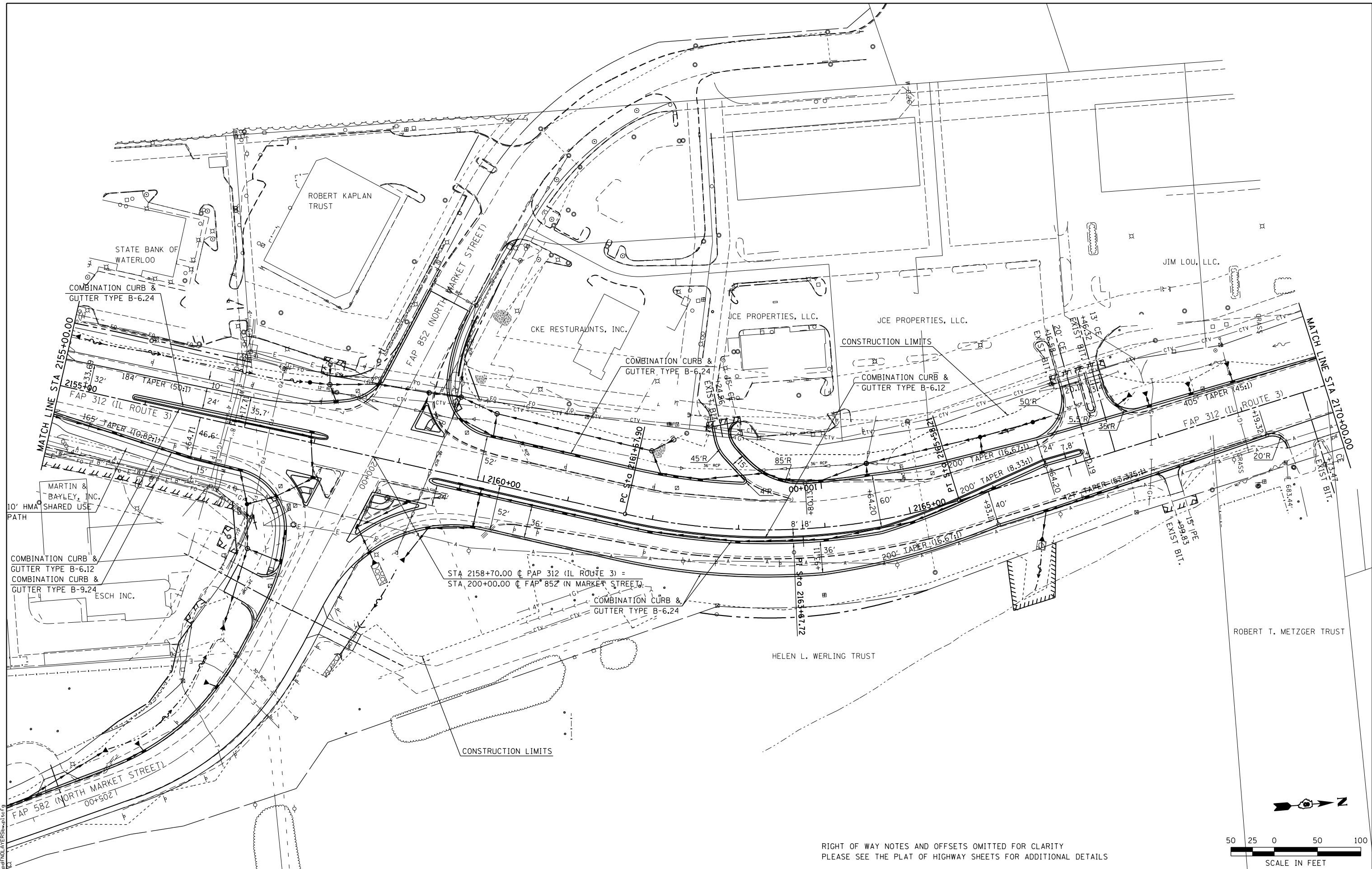
PROFILE
 FAP 312 (IL ROUTE 3)

SCALE: 50V:5H

SHEET NO. 24 OF 40 SHEETS

STA. 2140+00.00 TO STA. 2155+00.00

F.A.P. RTE.	SECTION	COUNTY	TOTAL SHEETS	SHEET NO.
312	68-WRS-1	MONROE	760	124
CONTRACT NO. 76817				
ILLINOIS FED. AID PROJECT				



LAST SAVED = 1/25/2013
 PEN TABLE = Vg...
 PLOT DRIVER = pdf...

FILE NAME =	USER NAME = beriechmann	DESIGNED -	REVISED -
1:\1001100\Phase II - 76817\Cad\T\Plans\036_0876817-sht-plan-13.dgn		DRAWN -	REVISED -
		CHECKED -	REVISED -
		DATE -	REVISED -
PLOT SCALE = 100.0000' / in.			
PLOT DATE = 1/25/2013 3:30:07 PM			

STATE OF ILLINOIS
DEPARTMENT OF TRANSPORTATION

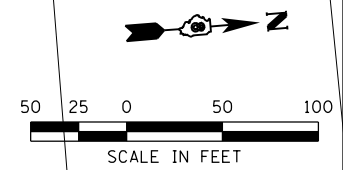


PLAN
 FAP 312 (IL ROUTE 3)

SCALE: 1" = 50' SHEET NO. 25 OF 40 SHEETS STA. 2155+00.00 TO STA. 2170+00.00

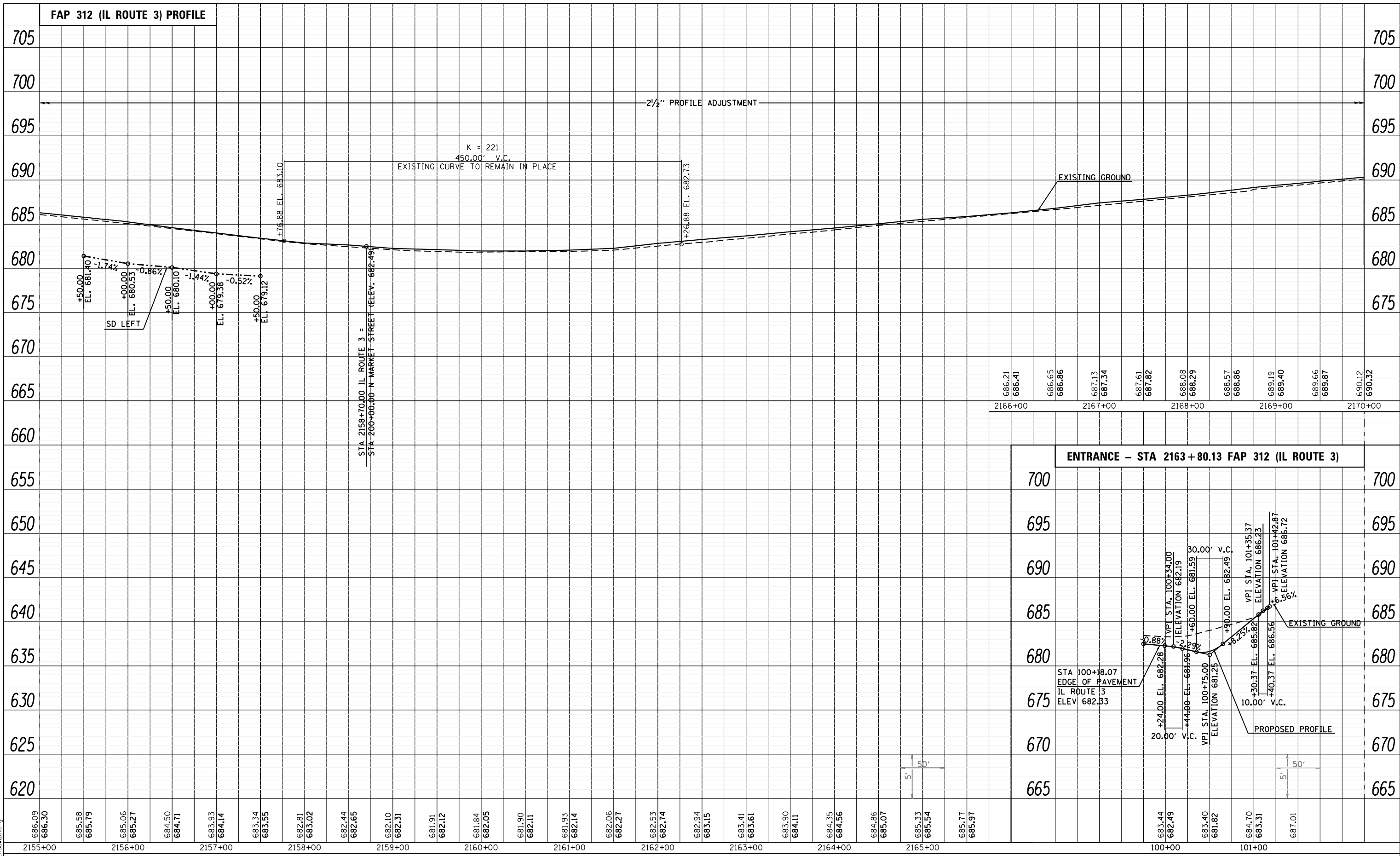
F.A.P. RTE.	SECTION	COUNTY	TOTAL SHEETS	SHEET NO.
312	68-WRS-1	MONROE	760	125
CONTRACT NO. 76817				
ILLINOIS FED. AID PROJECT				

RIGHT OF WAY NOTES AND OFFSETS OMITTED FOR CLARITY
 PLEASE SEE THE PLAT OF HIGHWAY SHEETS FOR ADDITIONAL DETAILS

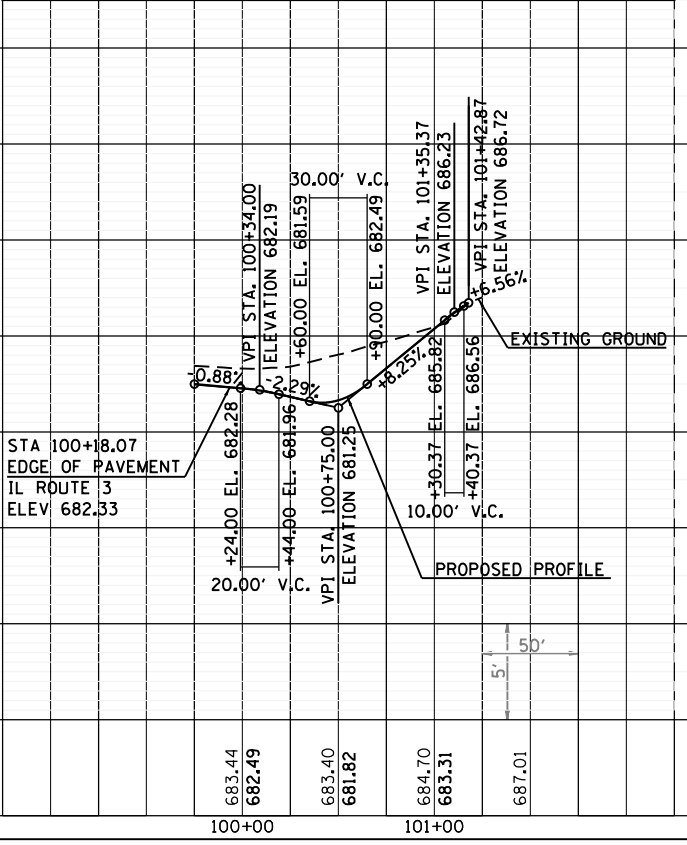


PLAN	SURVEYED	BY	DATE
	PLOTTED		
	NOTE BOOK NO.		
	CHECKED		
	FILE NAME		

PROFILE	SURVEYED	BY	DATE
	PLOTTED		
	NOTE BOOK NO.		
	CHECKED		
	FILE NAME		



ENTRANCE - STA 2163+80.13 FAP 312 (IL ROUTE 3)



LAST SAVED = 1/22/2013
 PEN TABLE = Vbl-Hs1.rtl
 PLOT DRIVER = pdfNLAVERSp=stcrfg

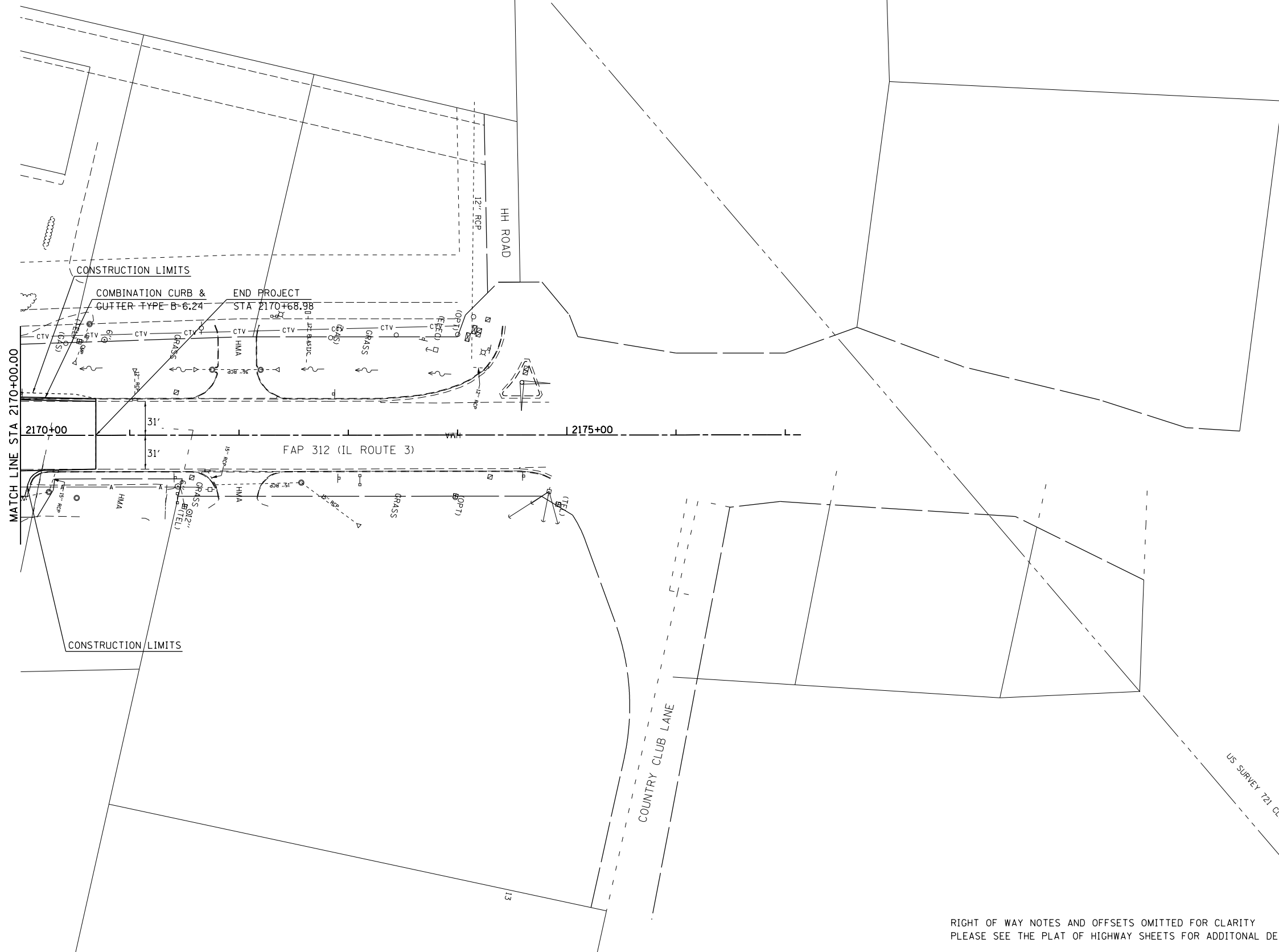
FILE NAME =	USER NAME = beriechmann	DESIGNED -	REVISED -
I:\10011005_Phase II - 76817\Cad\T\Plans\037_0876817-sht-profile-13.dgn		DRAWN -	REVISED -
PLOT SCALE = 100.0000' / 1"		CHECKED -	REVISED -
PLOT DATE = 1/25/2013 3:30:08 PM		DATE -	REVISED -

**STATE OF ILLINOIS
 DEPARTMENT OF TRANSPORTATION**



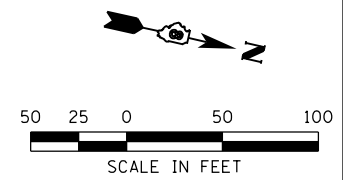
PROFILE
 FAP 312 (IL ROUTE 3)
 SCALE: 50H:5V
 SHEET NO. 26 OF 40 SHEETS
 STA. 2155+00.00 TO STA. 2170+00.00

F.A.P. RTE.	SECTION	COUNTY	TOTAL SHEETS	SHEET NO.
312	68-WRS-1	MONROE	760	126
CONTRACT NO. 76817				
ILLINOIS FED. AID PROJECT				



LAST SAVED = 1/25/2013
 PEN TABLE = 1/25/2013
 PLOT DRIVER = pdfnclayers\shw\plctcf9

RIGHT OF WAY NOTES AND OFFSETS OMITTED FOR CLARITY
 PLEASE SEE THE PLAT OF HIGHWAY SHEETS FOR ADDITIONAL DETAILS



FILE NAME =	USER NAME = beriechmann	DESIGNED -	REVISED -
1:\1001100\Phase II - 76817\Cad\T\Plans\038_0876817-shr-plan-14.dgn		DRAWN -	REVISED -
	PLOT SCALE = 100.0000' / in.	CHECKED -	REVISED -
	PLOT DATE = 1/25/2013 3:30:10 PM	DATE -	REVISED -

STATE OF ILLINOIS
DEPARTMENT OF TRANSPORTATION



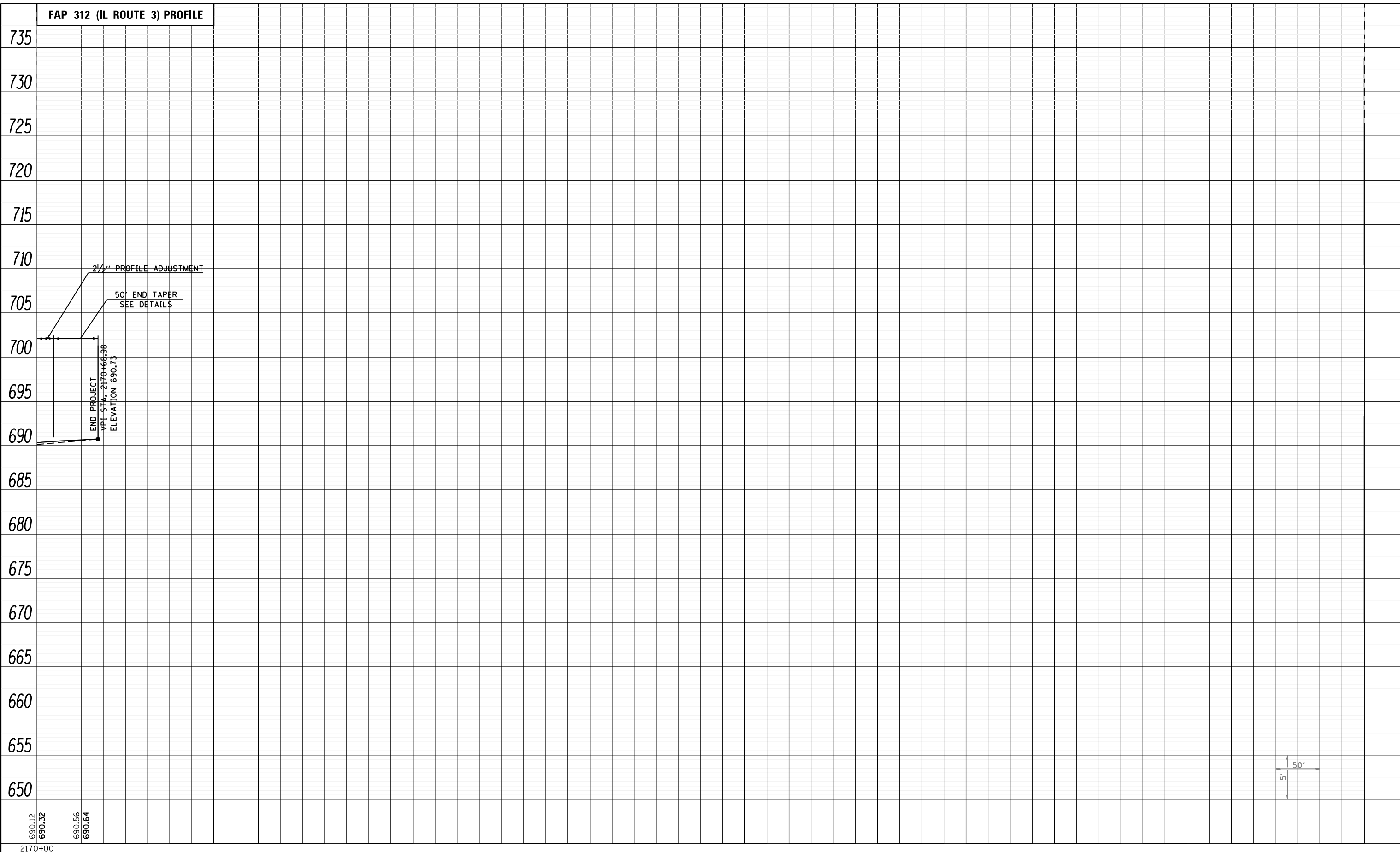
PLAN & PROFILE
 FAP 312 (IL ROUTE 3)

SCALE: 1" = 50' SHEET NO. 27 OF 40 SHEETS STA. 2170+00.00 TO STA. 2170+68.96

F.A.P. RTE.	SECTION	COUNTY	TOTAL SHEETS	SHEET NO.
312	68-WRS-1	MONROE	760	127
				CONTRACT NO. 76817
ILLINOIS FED. AID PROJECT				

PLAN	SURVEYED	BY	DATE
	PLOTTED		
	CHECKED		
	ALIGNMENT		
	FILE NAME		
	NO.		

PROFILE	SURVEYED	BY	DATE
	PLOTTED		
	CHECKED		
	GRADES		
	STRUCTURE		
	NOTATIS		
	CHKD		
	NO.		



LAST SAVED = 1/22/2013
 PEN TABLE = VBL-H&I.rtl
 PLOT DRIVER = pdfNCLAYERSpw.pltcf9

FILE NAME =	USER NAME = beriechmann	DESIGNED -	REVISED -
I:\1001100\Phase II - 76817\Cad\T\Plans\089_0876817-sh1-profile-14.dgn		DRAWN -	REVISED -
	PLOT SCALE = 100.0000' / in.	CHECKED -	REVISED -
	PLOT DATE = 1/25/2013 3:30:11 PM	DATE -	REVISED -

STATE OF ILLINOIS
 DEPARTMENT OF TRANSPORTATION



SCALE: 50H:5V SHEET NO. 28 OF 40 SHEETS STA. 2170+00.00 TO STA.

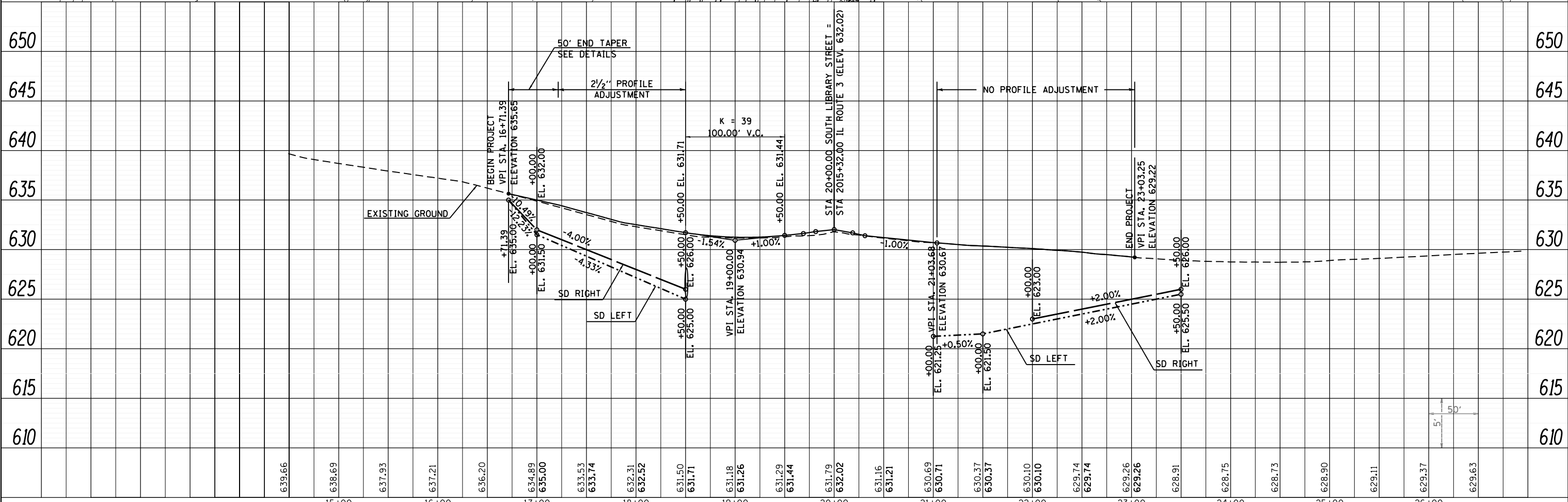
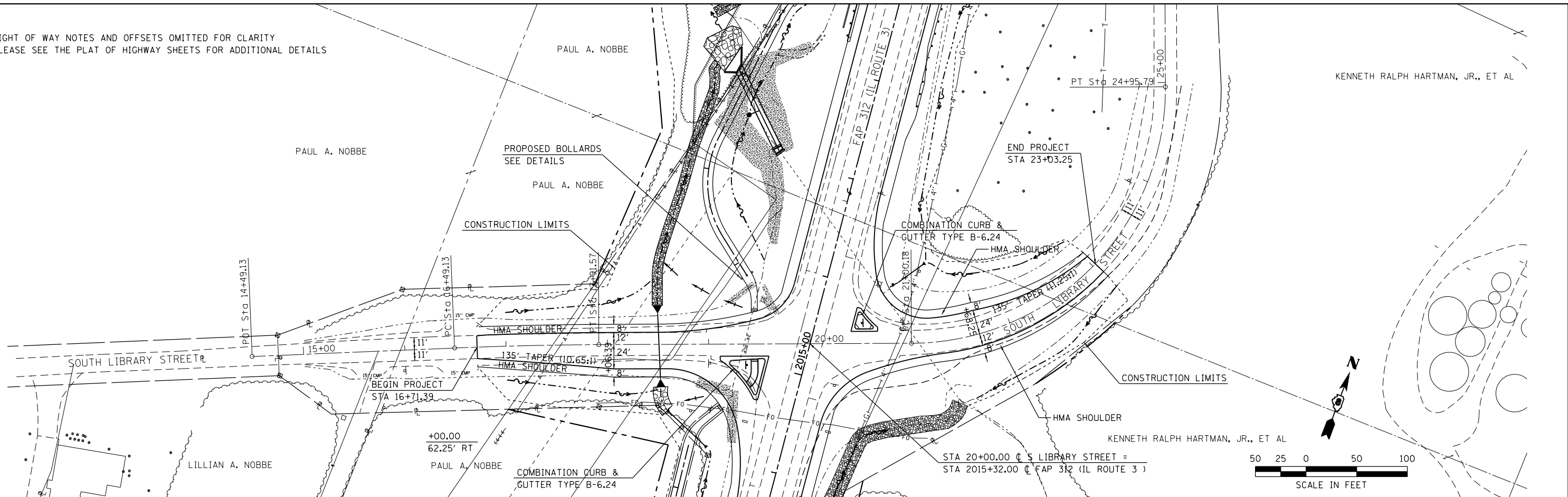
PROFILE
 FAP 312 (IL ROUTE 3)

F.A.P. RTE.	SECTION	COUNTY	TOTAL SHEETS	SHEET NO.
312	68-WRS-1	MONROE	760	128
CONTRACT NO. 76817				
ILLINOIS FED. AID PROJECT				

RIGHT OF WAY NOTES AND OFFSETS OMITTED FOR CLARITY
PLEASE SEE THE PLAT OF HIGHWAY SHEETS FOR ADDITIONAL DETAILS

PLAN	SURVEYED	DATE
	PLOTTED	BY
	NOTE BOOK	
	NO. _____	
	CHECKED	
	FILE NAME	
	NO. _____	

PROFILE	SURVEYED	DATE
	PLOTTED	BY
	NOTE BOOK	
	NO. _____	
	CHECKED	
	FILE NAME	
	NO. _____	



LAST SAVED = 1/23/2013
PEN TABLE = VB-H&F.rtl
PLOT DRIVER = pdfNLAVERSpw.pltcf9

FILE NAME =	USER NAME = beriechmann	DESIGNED -	REVISED -
I:\10011001\Phase II - 76817\Cad\T\Plans\09_0876817-sh-t-plnprf-15.dgn		DRAWN -	REVISED -
		CHECKED -	REVISED -
		DATE -	REVISED -

STATE OF ILLINOIS
DEPARTMENT OF TRANSPORTATION



PLAN & PROFILE
SOUTH LIBRARY STREET

SCALE: 1" = 50' SHEET NO. 29 OF 40 SHEETS STA. 16+71.39 TO STA. 23+03.39

F.A.P. RTE.	SECTION	COUNTY	TOTAL SHEETS	SHEET NO.
312	68-WRS-1	MONROE	760	129
CONTRACT NO. 76817				
ILLINOIS FED. AID PROJECT				

RIGHT OF WAY NOTES AND OFFSETS OMITTED FOR CLARITY
PLEASE SEE THE PLAT OF HIGHWAY SHEETS FOR ADDITIONAL DETAILS

KENNETH RALPH HARTMAN, JR., ET AL

PROPOSED BOLLARDS
SEE DETAILS

STA 50+00.00 ϕ SOUTHVIEW DRIVE =
STA 2024+18.55 ϕ FAP 312 (IL ROUTE 3)

CONSTRUCTION LIMITS

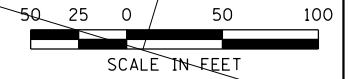
CONSTRUCTION LIMITS

COMBINATION CURB &
GUTTER TYPE B-6.24

COMBINATION CURB &
GUTTER TYPE B-6.24


END PROJECT
STA 50+74.91

JLP DEVELOPMENT, CO.



PLAN	SURVEYED	DATE
NOTE BOOK	PLOTTED	BY
NO.	ALIGNED	
	CHECKED	
	FILED	
	DATE	

PROFILE	SURVEYED	DATE
NOTE BOOK	PLOTTED	BY
NO.	GRADES CHECKED	
	STRUCTURE NOTATIONS CHECKED	



LAST SAVED = 1/23/2013
PEN TABLE = VBL-H&I.rtl
PLOT DRIVER = pdfNCLAYER\$wplctcf9

FILE NAME =	USER NAME = beriechmann	DESIGNED -	REVISED -
I:\1001100\Phase II - 76817\Cad\T\Plans\050_0876817-sht-plnprf-16.dgn		DRAWN -	REVISED -
		CHECKED -	REVISED -
		DATE -	REVISED -

STATE OF ILLINOIS
DEPARTMENT OF TRANSPORTATION

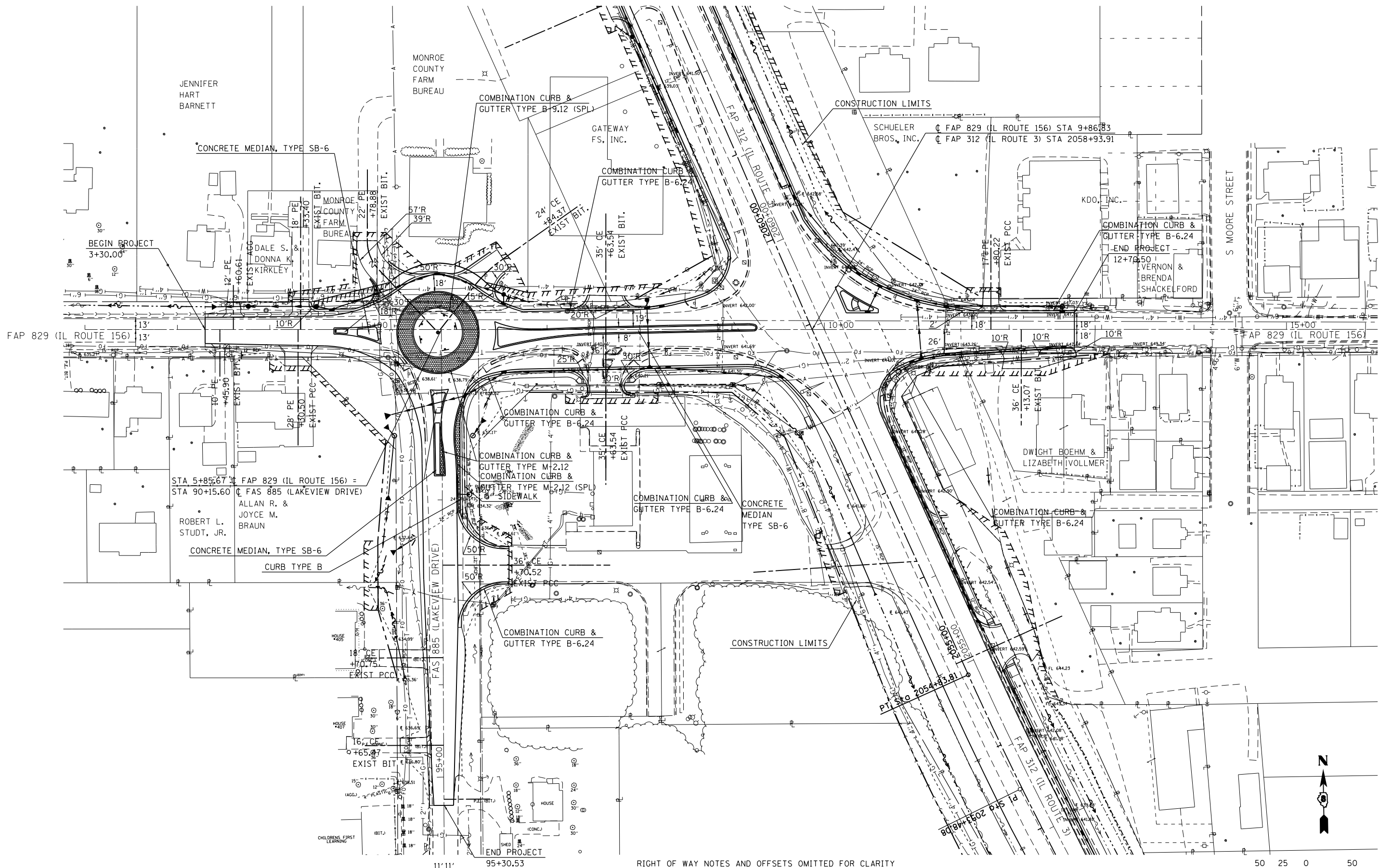


PLAN & PROFILE
SOUTHVIEW DRIVE

SCALE: 1" = 50'

SHEET NO. 30 OF 40 SHEETS STA. 50+00.00 TO STA. 50+74.91

F.A.P. RTE.	SECTION	COUNTY	TOTAL SHEETS	SHEET NO.
312	68-WRS-1	MONROE	760	130
CONTRACT NO. 76817				
ILLINOIS FED. AID PROJECT				



RIGHT OF WAY NOTES AND OFFSETS OMITTED FOR CLARITY
PLEASE SEE THE PLAT OF HIGHWAY SHEETS FOR ADDITIONAL DETAILS

LAST SAVED = 1/23/2013
PEN TABLE = 1/23/2013
PLOT DRIVER = pdfplotlayers.plt

FILE NAME =	USER NAME = beriechmann	DESIGNED -	REVISED -
1:\1001100\Phase II - 76817\Cad\1_Plan\051.D876817-sht-plan-17.dgn		DRAWN -	REVISED -
		CHECKED -	REVISED -
PLOT SCALE = 100.0000' / 1"		DATE -	REVISED -
PLOT DATE = 1/25/2013 3:30:15 PM			

**STATE OF ILLINOIS
DEPARTMENT OF TRANSPORTATION**

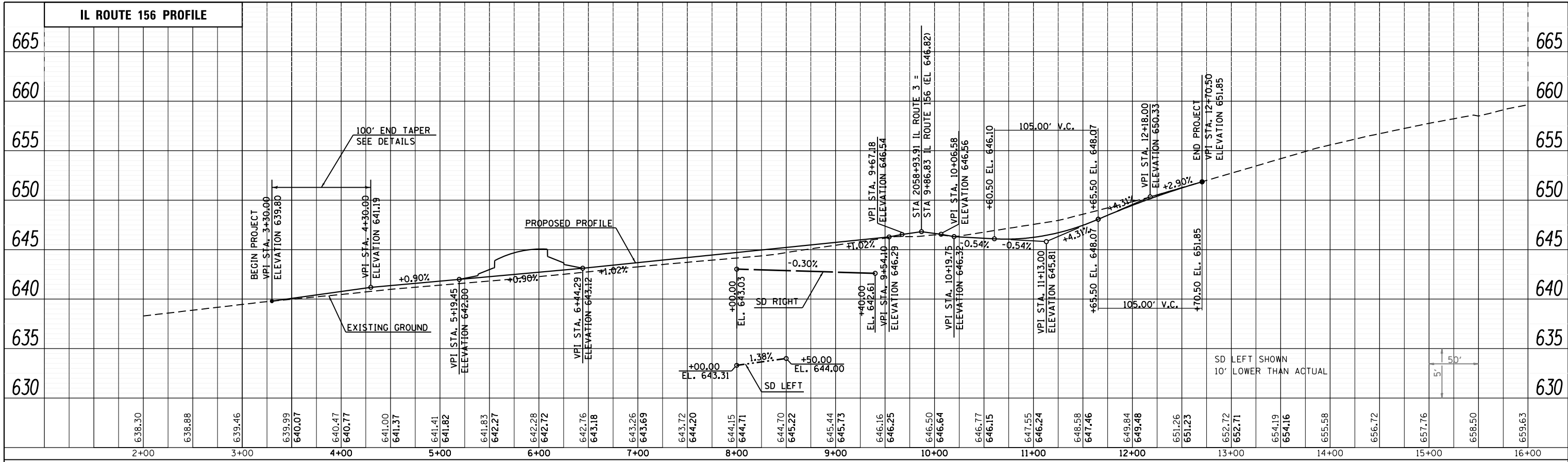


PLAN
FAP 829 (IL ROUTE 156) & FAS 885 (LAKEVIEW DRIVE)

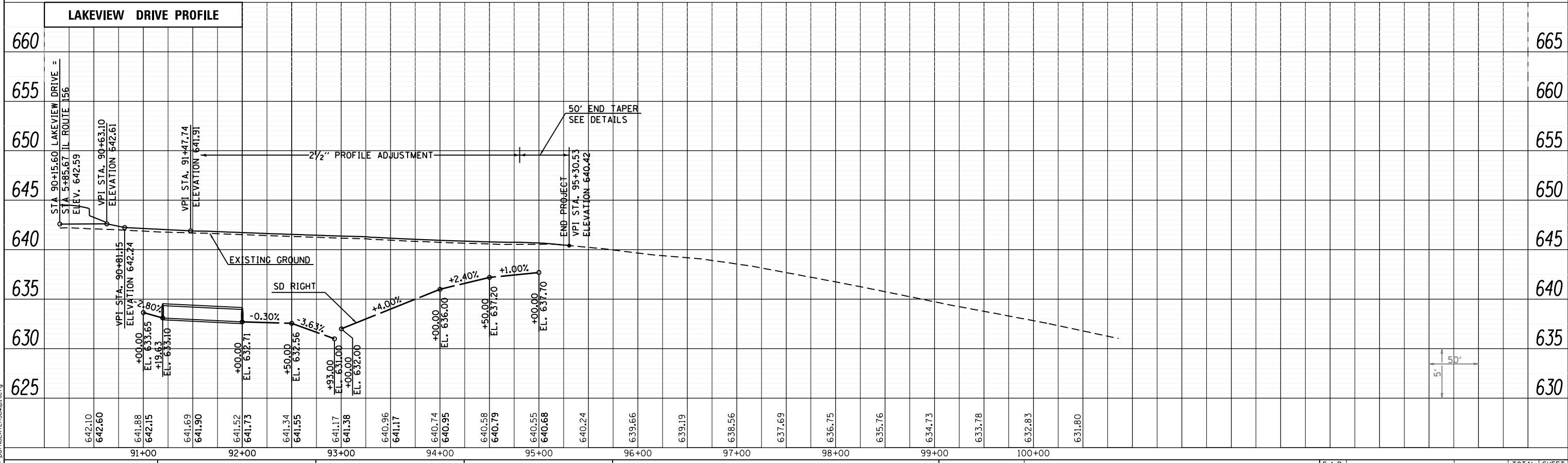
SCALE: 1" = 50' SHEET NO. 31 OF 40 SHEETS STA. 3+30.00 TO STA. 12+70.50

F.A.P. RTE.	SECTION	COUNTY	TOTAL SHEETS	SHEET NO.
312	68-WRS-1	MONROE	760	131
CONTRACT NO. 76817				
ILLINOIS FED. AID PROJECT				

PLAN	SURVEYED	BY	DATE
	PLOTTED		
	GRADES CHECKED		
	ALIGNMENT CHECKED		
	STRUCTURE NOTATIONS OK'D		
	NO. _____		
	CADD FILE NAME		



PROFILE	SURVEYED	BY	DATE
	PLOTTED		
	GRADES CHECKED		
	STRUCTURE NOTATIONS OK'D		
	NO. _____		
	CADD FILE NAME		



LAST SAVED = 1/22/2013
 PEN TABLE = Vbl-Hat.tbl
 PLOT DRIVER = pdfNLAVERSpw.pltcf9

FILE NAME =	USER NAME = beriechmann	DESIGNED -	REVISED -
I:\10011001_Phase II - 76817\Cad\T\Plans\02_0876817-sh1-profile-17.dgn		DRAWN -	REVISED -
		CHECKED -	REVISED -
		DATE -	REVISED -

STATE OF ILLINOIS
 DEPARTMENT OF TRANSPORTATION



PROFILE
 FAP 829 (IL ROUTE 156) & FAS 885 (LAKEVIEW DRIVE)

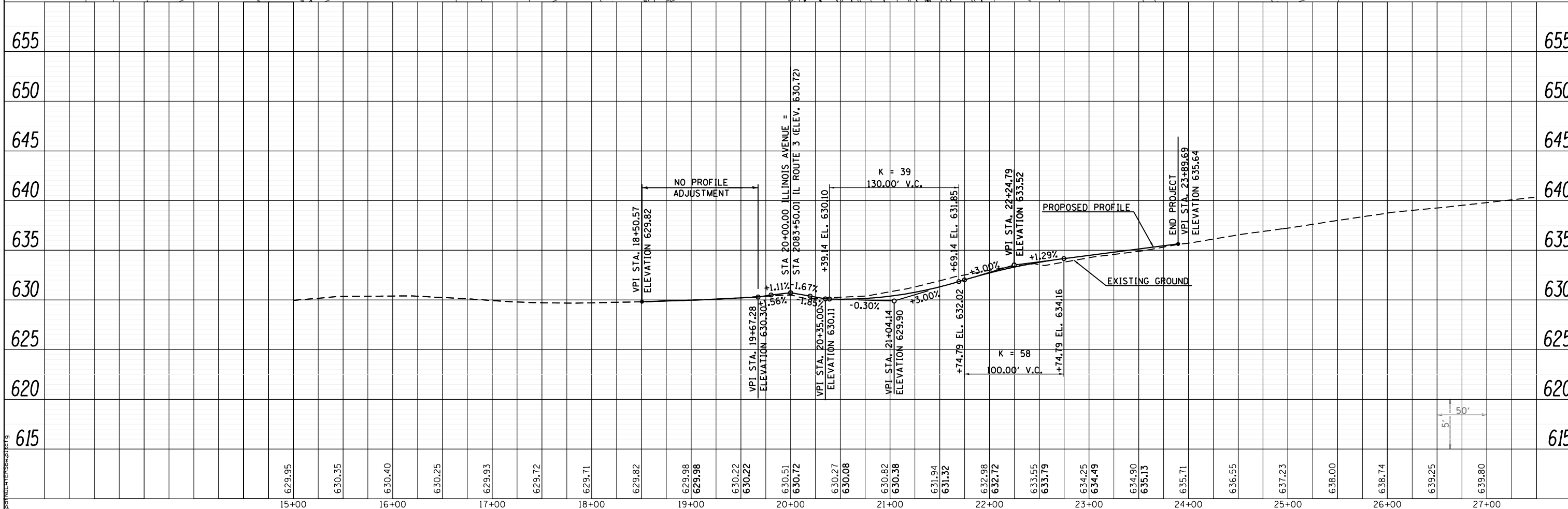
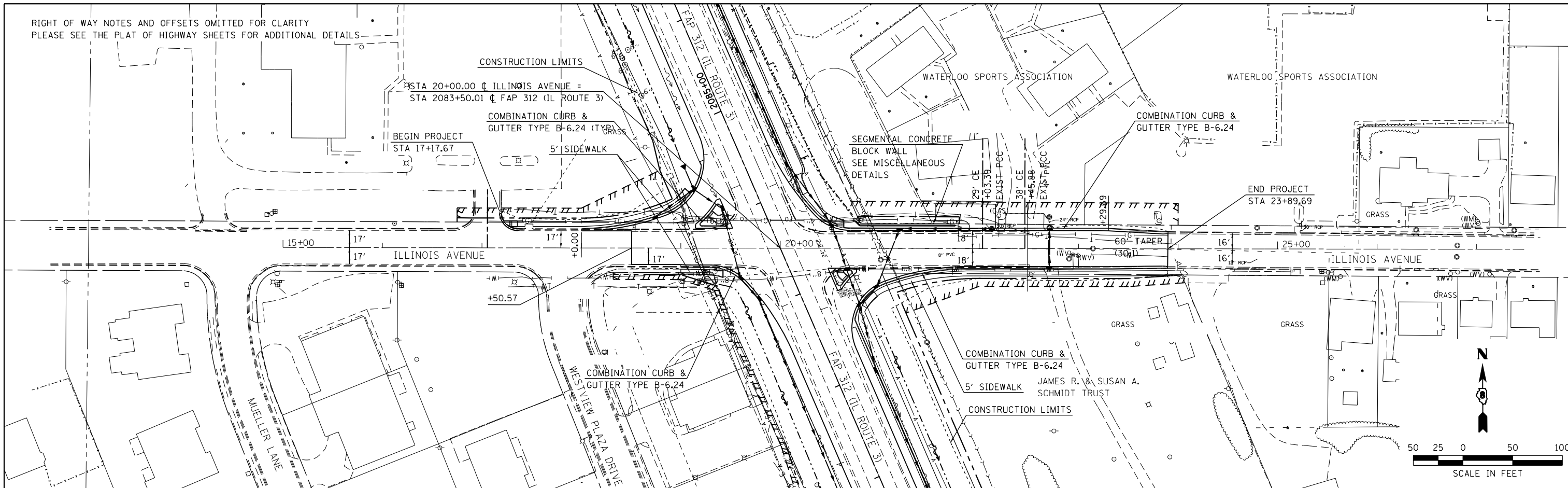
F.A.P. RTE. 312	SECTION 68-WRS-1	COUNTY MONROE	TOTAL SHEETS 760	SHEET NO. 132
CONTRACT NO. 76817				

SCALE: 50H:5V SHEET NO. 32 OF 40 SHEETS STA. TO STA. ILLINOIS FED. AID PROJECT

RIGHT OF WAY NOTES AND OFFSETS OMITTED FOR CLARITY
PLEASE SEE THE PLAT OF HIGHWAY SHEETS FOR ADDITIONAL DETAILS

PLAN	SURVEYED	DATE
	PLOTTED	
	GRADES CHECKED	
	STRUCTURE NOTATIONS CHECKED	
	NOTE BOOK NO.	
	CADD FILE NAME	

PROFILE	SURVEYED	DATE
	PLOTTED	
	GRADES CHECKED	
	STRUCTURE NOTATIONS CHECKED	
	NOTE BOOK NO.	
	CADD FILE NAME	



LAST SAVED: 1/23/2013 3:30:18 PM
PEN TABLE: 1/25/2013 3:30:18 PM

FILE NAME =	USER NAME = beriechmann	DESIGNED -	REVISED -
		DRAWN -	REVISED -
		CHECKED -	REVISED -
		DATE -	REVISED -

STATE OF ILLINOIS
DEPARTMENT OF TRANSPORTATION

HORNER & SHIRIN, INC.
ENGINEERS

PLAN & PROFILE
ILLINOIS AVENUE

SCALE: 1" = 50'

SHEET NO. 33 OF 40 SHEETS

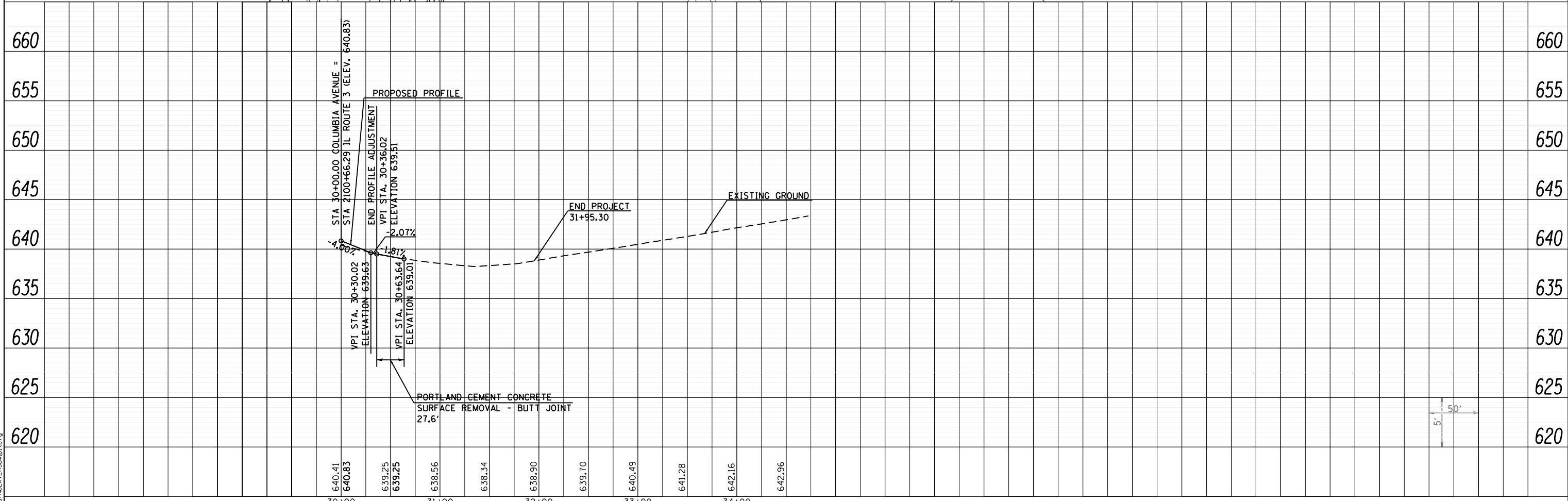
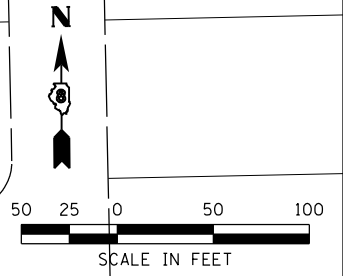
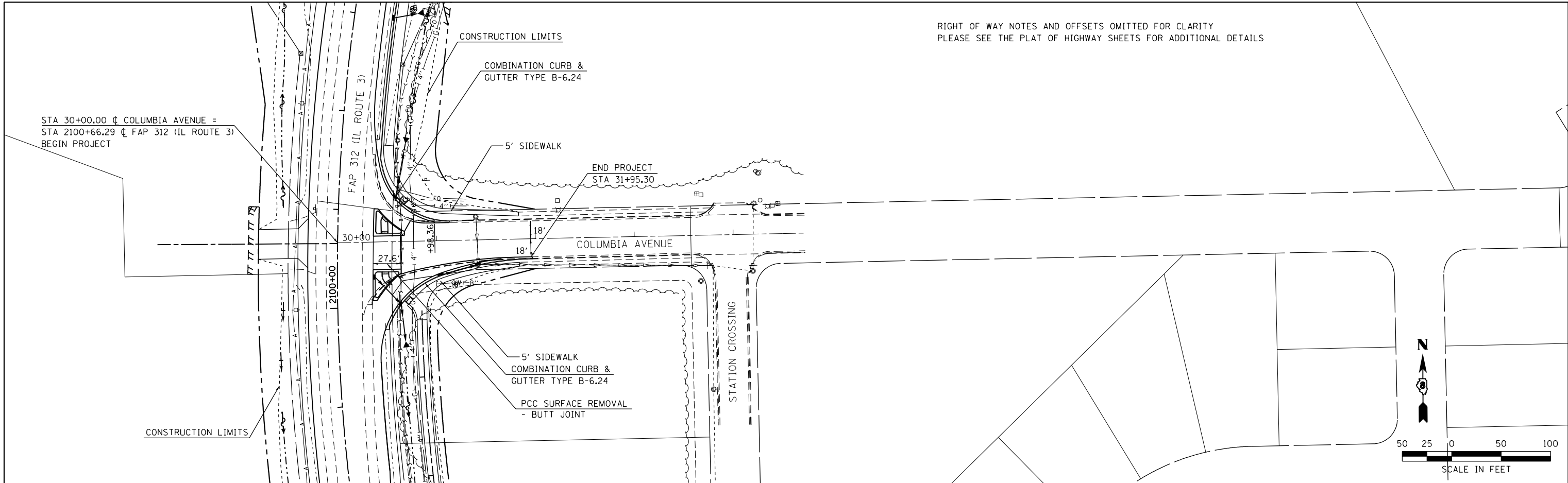
STA. 17+17.67 TO STA. 23+89.69

F.A.P. RTE.	SECTION	COUNTY	TOTAL SHEETS	SHEET NO.
312	68-WRS-1	MONROE	760	133
CONTRACT NO. 76817				
ILLINOIS FED. AID PROJECT				

RIGHT OF WAY NOTES AND OFFSETS OMITTED FOR CLARITY
PLEASE SEE THE PLAT OF HIGHWAY SHEETS FOR ADDITIONAL DETAILS

PLAN	SURVEYED	DATE
NOTE BOOK NO.	PLOTTED	BY
	ALIGNMENT CHECKED	
	STRUCTURE NOTATIONS CHECKED	
	CADD FILE NAME	

PROFILE	SURVEYED	DATE
NOTE BOOK NO.	PLOTTED	BY
	GRADES CHECKED	
	STRUCTURE NOTATIONS CHECKED	



LAST SAVED = 1/24/2013
PEN TABLE = VBL-H&I.rvt
PLOT DRIVER = pdfNULAYER\$w\$plctefg

FILE NAME =	DESIGNED -	REVISED -
USER NAME = beriechmann	DRAWN -	REVISED -
IN:\1001100\Phase II - 76817\Cad\T\Plans\054_0876817-sh-t-plnpr-f-19.dgn	CHECKED -	REVISED -
PLOT SCALE = 100.0000' / 1"	DATE -	REVISED -
PLOT DATE = 1/25/2013 3:30:19 PM		

STATE OF ILLINOIS
DEPARTMENT OF TRANSPORTATION



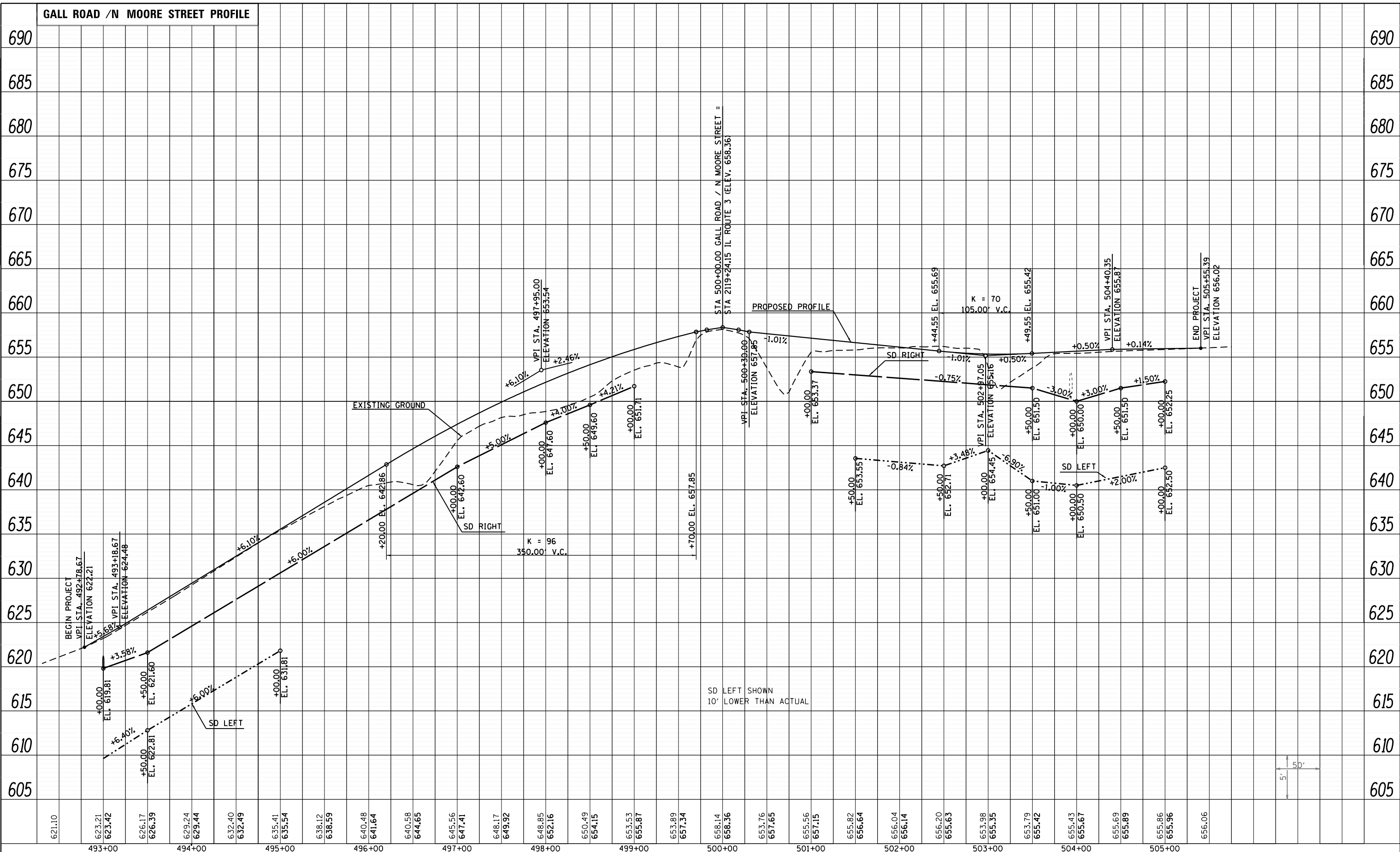
PLAN & PROFILE
COLUMBIA AVENUE

SCALE: 1" = 50' SHEET NO. 34 OF 40 SHEETS STA. 30+00.00 TO STA. 31+95.30

F.A.P. RTE.	SECTION	COUNTY	TOTAL SHEETS	SHEET NO.
312	68-WRS-1	MONROE	760	134
CONTRACT NO. 76817				
ILLINOIS FED. AID PROJECT				

PLAN	SURVEYED	DATE
	PLOTTED	BY
	ALIGNED	
	CHECKED	
	FILE NAME	
	NO.	

PROFILE	SURVEYED	DATE
	PLOTTED	BY
	GRADES CHECKED	
	STRUCTURE NOTATIONS OK'D	
	NO.	



LAST SAVED = 1/22/2013
 PEN TABLE = Vbl-HaIt.rtl
 PLOT DRIVER = pdfNLAVERSp=tbl.ctb

FILE NAME =	USER NAME = beriechmann	DESIGNED -	REVISED -
I:\10011001_Phase II - 76817\Cad\T\Plans\096_0876817-sh1-profile-20.dgn		DRAWN -	REVISED -
PLOT SCALE = 100.0000' / in.		CHECKED -	REVISED -
PLOT DATE = 1/25/2013 3:30:22 PM		DATE -	REVISED -

STATE OF ILLINOIS
DEPARTMENT OF TRANSPORTATION



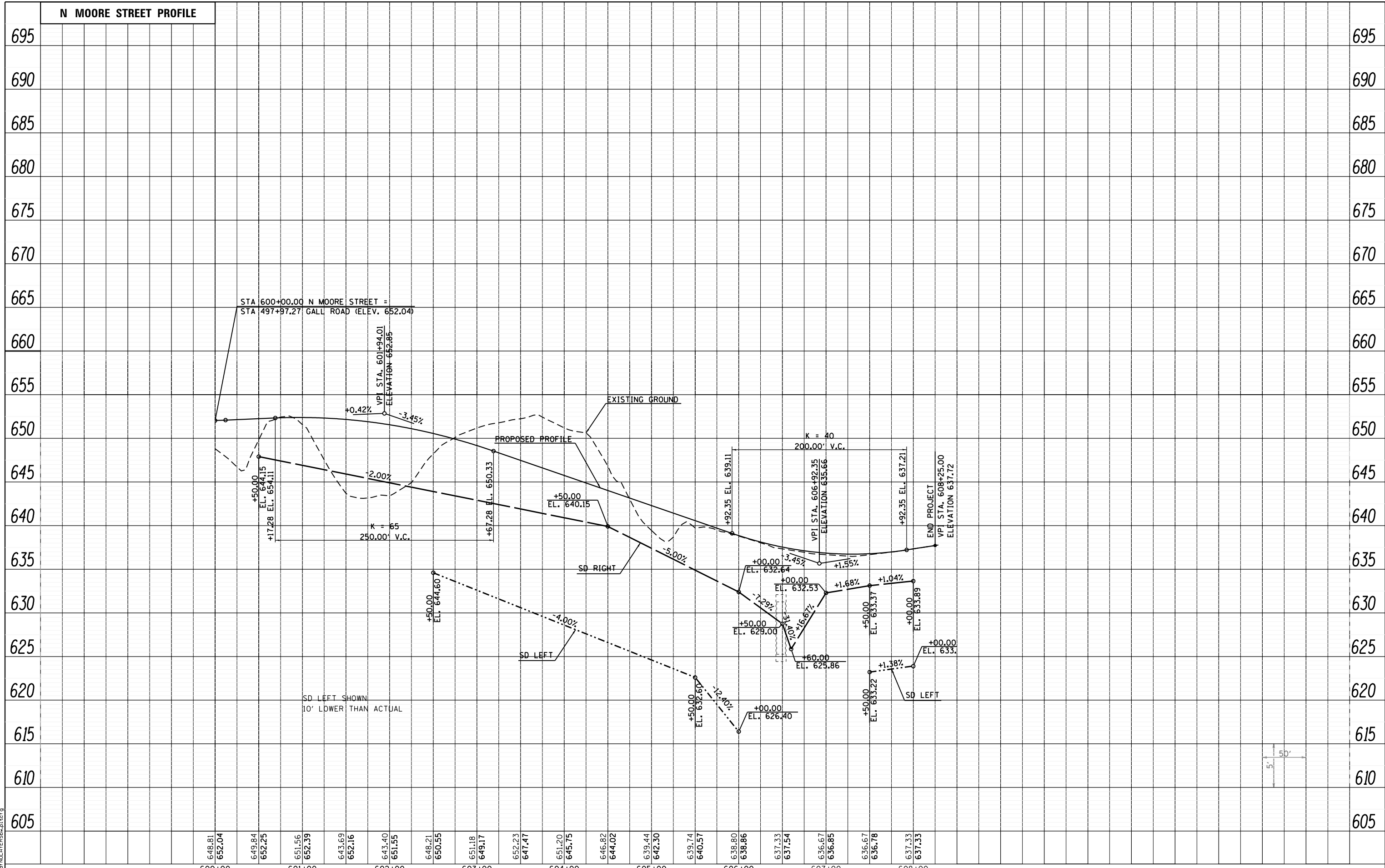
PROFILE
 GALL ROAD / NORTH MOORE STREET

SCALE: 50H:5V SHEET NO. 36 OF 40 SHEETS STA. 493+00.00 TO STA. 505+00.00

F.A.P. RTE.	SECTION	COUNTY	TOTAL SHEETS	SHEET NO.
312	68-WRS-1	MONROE	760	136
CONTRACT NO. 76817				
ILLINOIS FED. AID PROJECT				

PLAN	SURVEYED	DATE
	PLOTTED	BY
	ALIGNED	
	CHECKED	
	FILED	
NOTE BOOK NO.	CARD FILE NAME	

PROFILE	SURVEYED	DATE
	PLOTTED	BY
	GRADES CHECKED	
	STRUCTURE NOTATIONS CHECKED	
NOTE BOOK NO.		



648.81	649.84	651.56	652.39	652.25	643.69	652.16	643.40	651.55	648.21	650.55	651.18	649.17	652.23	647.47	651.20	645.75	646.82	644.02	639.44	642.30	639.74	640.57	638.80	638.86	637.33	637.54	636.67	636.85	636.67	636.78	637.33	637.33
600+00	601+00	602+00	603+00	604+00	605+00	606+00	607+00	608+00																								

LAST SAVED = 1/22/2013
 PEN TABLE = Vb-HaIt.rtl
 PLOT DRIVER = pdfNLAVERSp=etefg

FILE NAME =	USER NAME = beriechmann	DESIGNED -	REVISED -
I:\10011001_Phase II - 76817\Cad\T\Plans\057_0876817-sht-profile-20.dgn		DRAWN -	REVISED -
		CHECKED -	REVISED -
		DATE -	REVISED -
PLOT DATE = 1/25/2013 3:30:23 PM			

STATE OF ILLINOIS
 DEPARTMENT OF TRANSPORTATION



SCALE: 50H:5V

PROFILE
 MOORE STREET

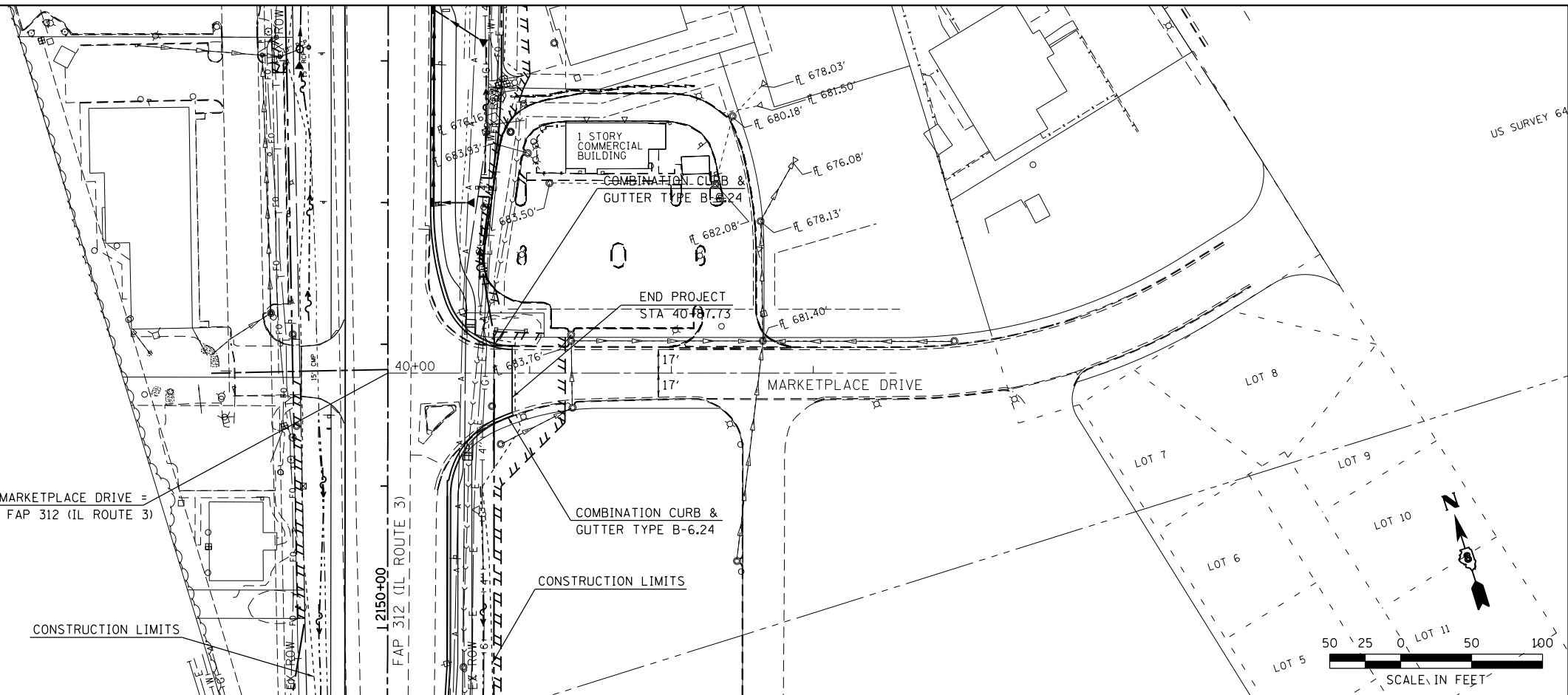
SHEET NO. 37 OF 40 SHEETS STA. 600+00.00 TO STA. 608+00.00

F.A.P. RTE.	SECTION	COUNTY	TOTAL SHEETS	SHEET NO.
312	68-WRS-1	MONROE	760	137
CONTRACT NO. 76817				
ILLINOIS FED. AID PROJECT				

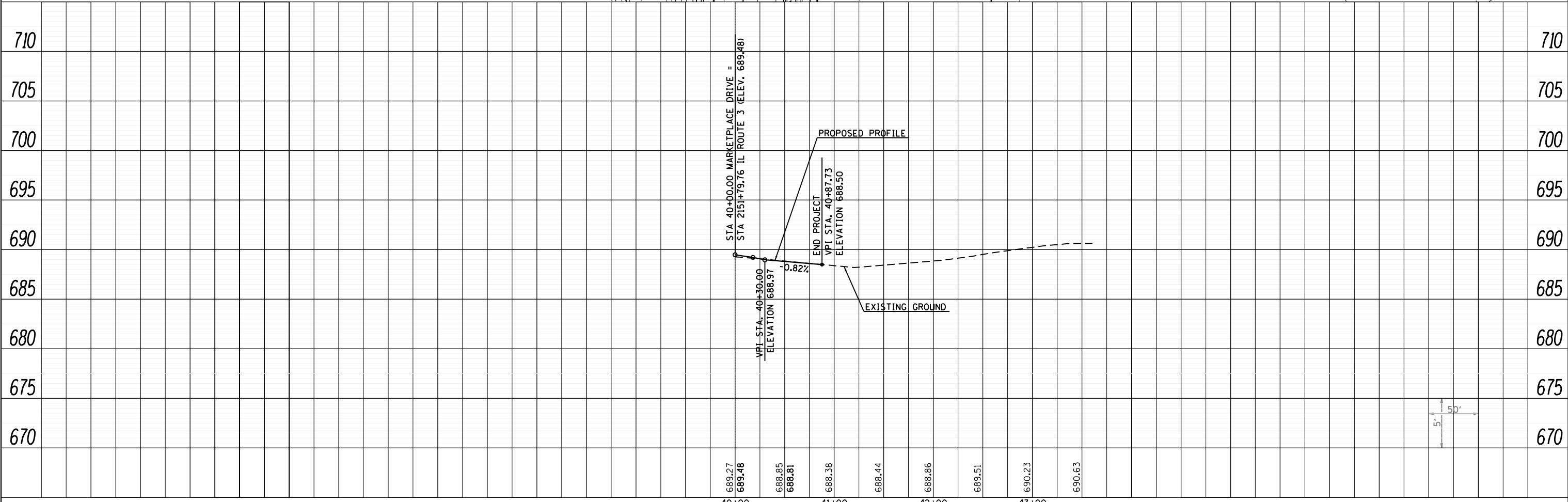
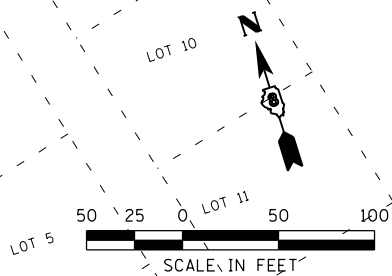
RIGHT OF WAY NOTES AND OFFSETS OMITTED FOR CLARITY
PLEASE SEE THE PLAT OF HIGHWAY SHEETS FOR ADDITIONAL DETAILS

PLAN	SURVEYED	DATE
NOTE BOOK NO.	PLOTTED	BY
	ALIGNMENT CHECKED	
	STRUCTURE NOTATIONS CHECKED	
	CADD FILE NAME	

PROFILE	SURVEYED	DATE
NOTE BOOK NO.	GRADES CHECKED	BY
	STRUCTURE NOTATIONS CHECKED	



STA 40+00.00 C MARKETPLACE DRIVE =
STA 2151+79.76 C FAP 312 (IL ROUTE 3)
BEGIN PROJECT



LAST SAVED = 1/25/2013
PEN TABLE = VBL-H&I.tbl
PLOT DRIVER = pdfNULAYER\$wplctcf\$g

FILE NAME =	USER NAME = beriechmann	DESIGNED -	REVISED -
I:\1001100\Phase II - 76817\Cad\T\Plans\058_0876817-sht-plnprf-21.dgn		DRAWN -	REVISED -
		CHECKED -	REVISED -
		DATE -	REVISED -

STATE OF ILLINOIS
DEPARTMENT OF TRANSPORTATION



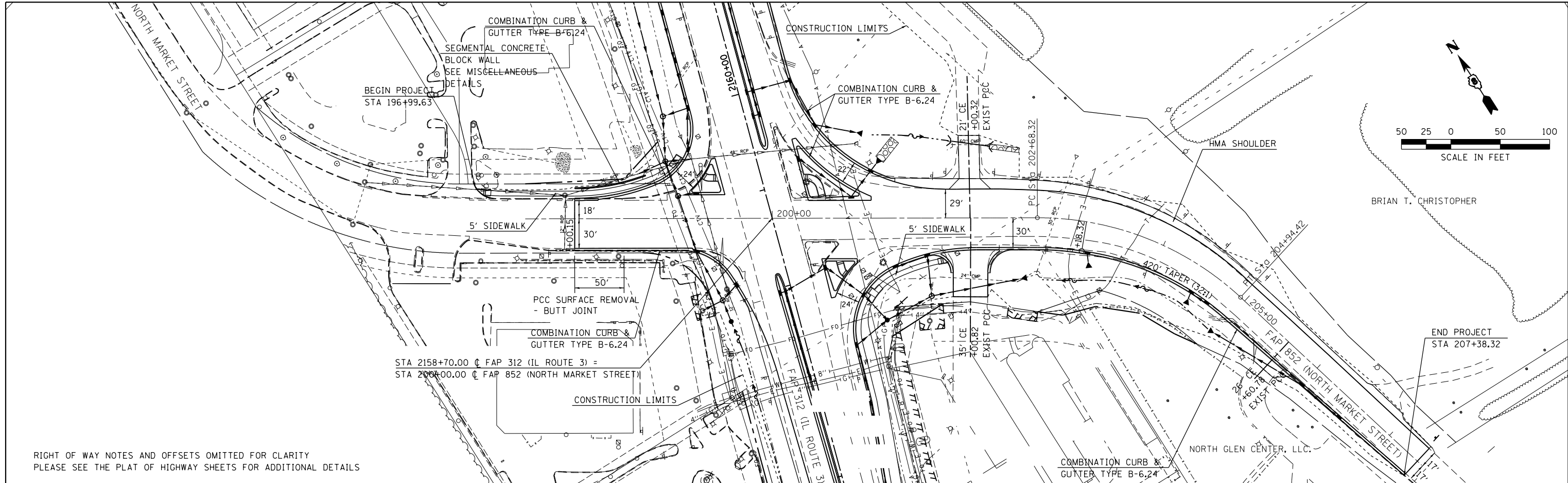
PLAN & PROFILE
MARKETPLACE DRIVE

SCALE: 1" = 50' SHEET NO. 38 OF 40 SHEETS STA. 40+00.00 TO STA. 40+87.73

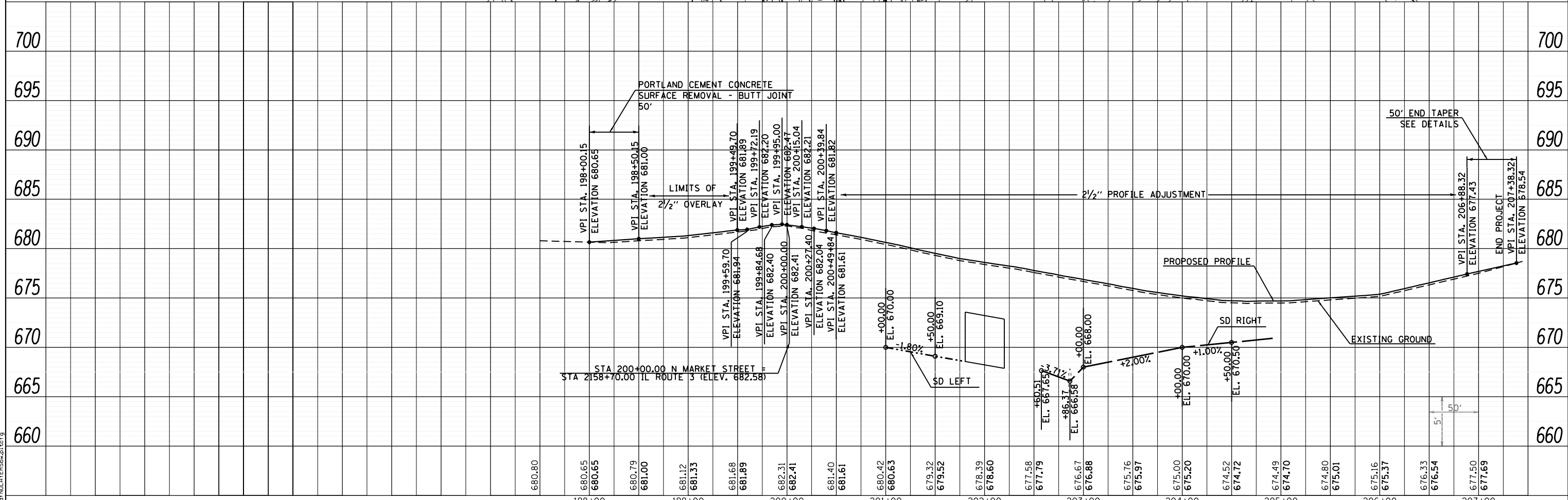
F.A.P. RTE.	SECTION	COUNTY	TOTAL SHEETS	SHEET NO.
312	68-WRS-1	MONROE	760	138
CONTRACT NO. 76817				
ILLINOIS FED. AID PROJECT				

PLAN	SURVEYED	DATE
	PLOTTED	BY
	NOTE BOOK	
	NO.	
	CADD FILE NAME	

PROFILE	SURVEYED	DATE
	PLOTTED	BY
	NOTE BOOK	
	NO.	
	CADD FILE NAME	



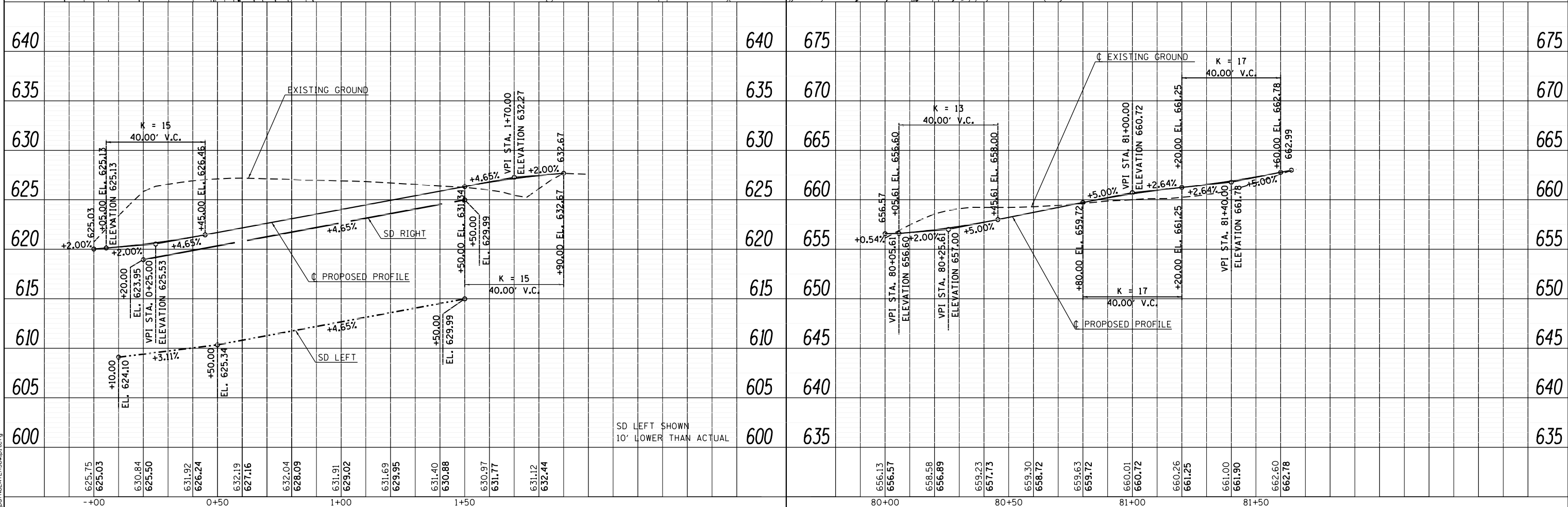
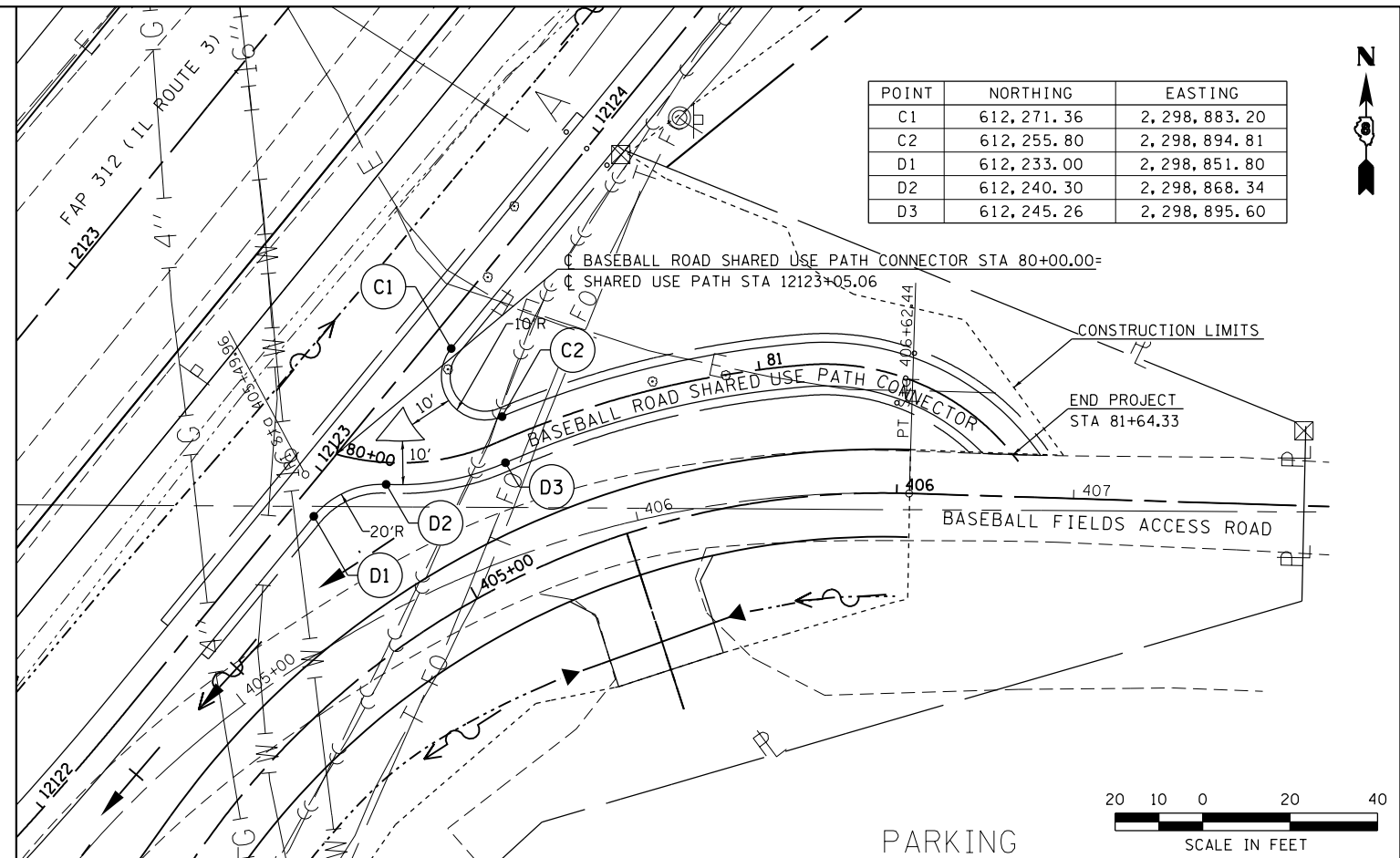
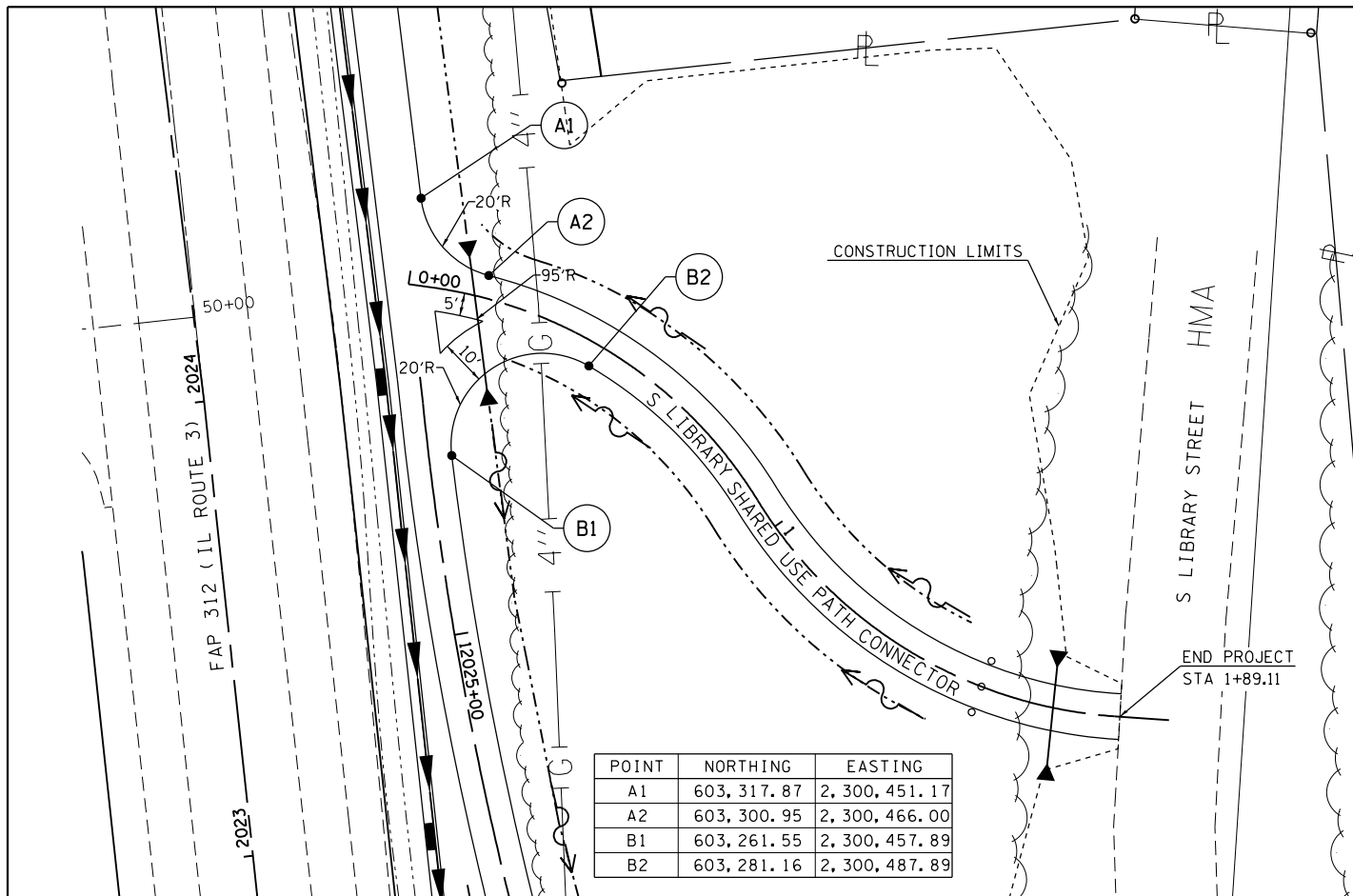
RIGHT OF WAY NOTES AND OFFSETS OMITTED FOR CLARITY
PLEASE SEE THE PLAT OF HIGHWAY SHEETS FOR ADDITIONAL DETAILS



FILE NAME =	USER NAME = beriechmann	DESIGNED -	REVISED -	STATE OF ILLINOIS DEPARTMENT OF TRANSPORTATION		PLAN & PROFILE		F.A.P. RTE. 312	SECTION 68-WRS-1	COUNTY MONROE	TOTAL SHEETS 760	SHEET NO. 139	
LAST SAVED = 1/23/2013	IN:\10011001\Phase II - 76817\Cad\T\Plans\0899_0876817-sh-t-plnprf-22.dgn	DRAWN -	REVISED -			FAP 852 (NORTH MARKET STREET)		CONTRACT NO. 76817		ILLINOIS FED. AID PROJECT			
PEN TABLE = Vb-HaIt.rtl	PLOT SCALE = 100.0000' / 1"	CHECKED -	REVISED -			SCALE: 1" = 50'		SHEET NO. 39 OF 40 SHEETS		STA. 196+99.63 TO STA. 207+38.40			
PLOT DRIVER = pdfNLAVER\$w\$plctcf9	PLOT DATE = 1/25/2013 3:30:25 PM	DATE -	REVISED -										

PLAN	SURVEYED	DATE
	PLOTTED	BY
	ALIGNED	
	CHECKED	
	FILED	
	NO.	

PROFILE	SURVEYED	DATE
	PLOTTED	BY
	GRADES CHECKED	
	STRUCTURE NOTATIONS OK'D	
	NO.	



FILE NAME =	USER NAME = beriechmann	DESIGNED -	REVISED -
I:\10011001_Phase II - 76817\Cad\T\Plans\089_0876817-shr-plnpr-f-23.dgn		DRAWN -	REVISED -
PLOT SCALE = 40.0000' / in.		CHECKED -	REVISED -
PLOT DATE = 1/25/2013 3:30:27 PM		DATE -	REVISED -

STATE OF ILLINOIS
DEPARTMENT OF TRANSPORTATION

HORNER & SHIFFRIN, INC.
ENGINEERS




PLAN & PROFILE
SHARED USE PATH CONNECTORS

SCALE: 1"=20' SHEET 40 OF 40 SHEETS STA. TO STA.

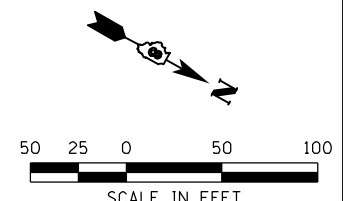
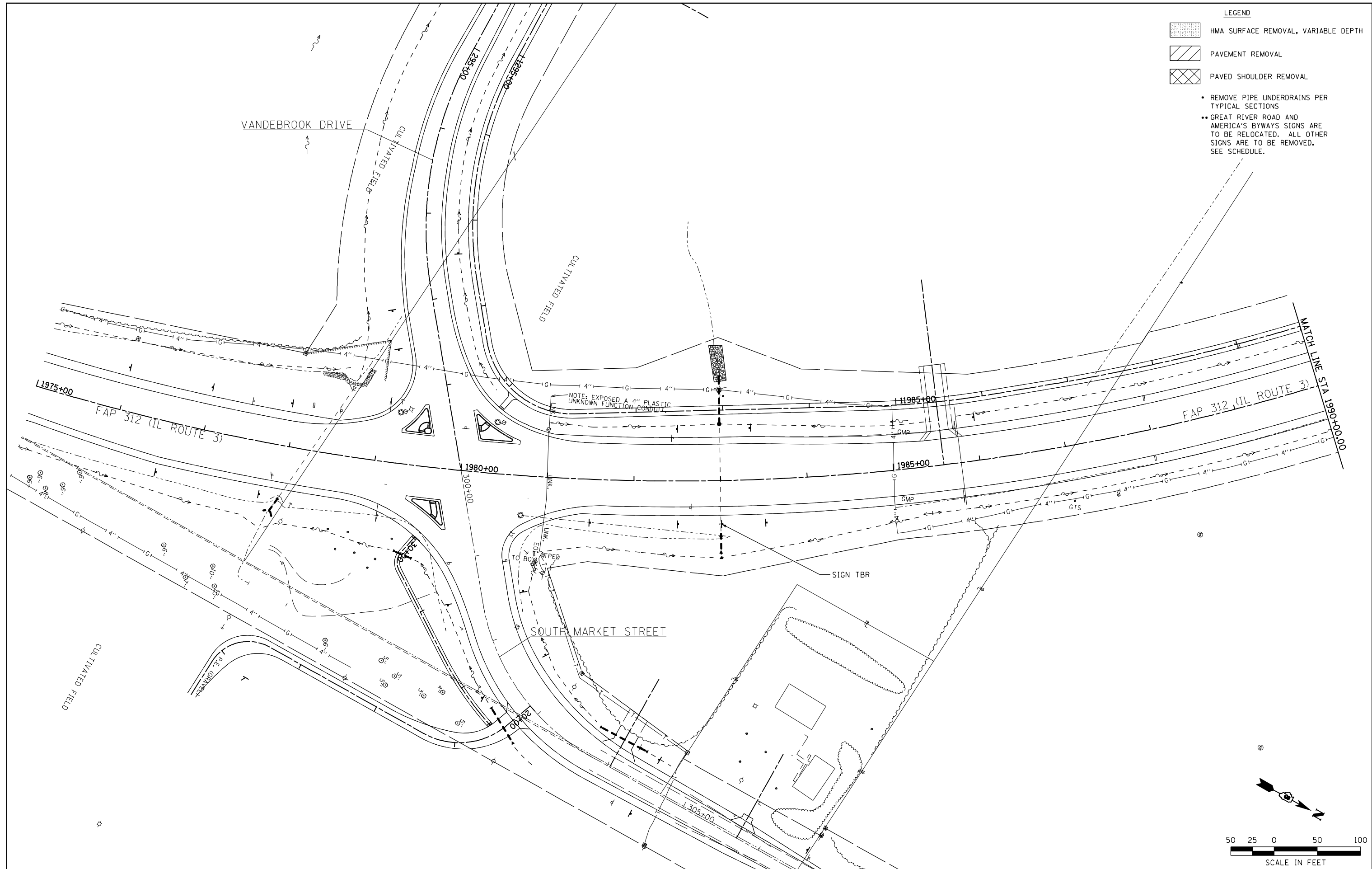
F.A.P. RTE. 312	SECTION 68-WRS-1	COUNTY MONROE	TOTAL SHEETS 760	SHEET NO. 140
CONTRACT NO. 76817				
ILLINOIS FED. AID PROJECT				

LAST SAVED = 1/23/2013
PEN TABLE = Vb-Hafr.tbl
PLOT DRIVER = pdfNLAVERSp.pltcf9

LEGEND

-  HMA SURFACE REMOVAL, VARIABLE DEPTH
-  PAVEMENT REMOVAL
-  PAVED SHOULDER REMOVAL

- REMOVE PIPE UNDERDRAINS PER TYPICAL SECTIONS
- GREAT RIVER ROAD AND AMERICA'S BYWAYS SIGNS ARE TO BE RELOCATED. ALL OTHER SIGNS ARE TO BE REMOVED. SEE SCHEDULE.



FILE NAME =	USER NAME = Richard Heinke	DESIGNED - JAH	REVISED -
F:\Projects\IDOT PROJECTS\09-101-11.4\Drawings\CADD Sheets\Contract 2\151L0876817-sh-	DRAWN - RNH	CHECKED - TMM	DATE -
	PLOT SCALE = 100.0000' / in.		
	PLOT DATE = 1/24/2013		




**STATE OF ILLINOIS
DEPARTMENT OF TRANSPORTATION**

McDonough-Whillow, P.C.
PROFESSIONAL DESIGN NO. 184-002754
SCALE: 1" = 50'

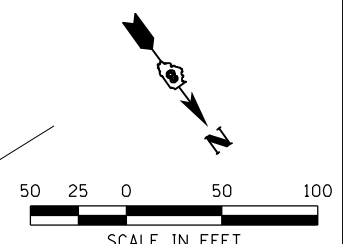
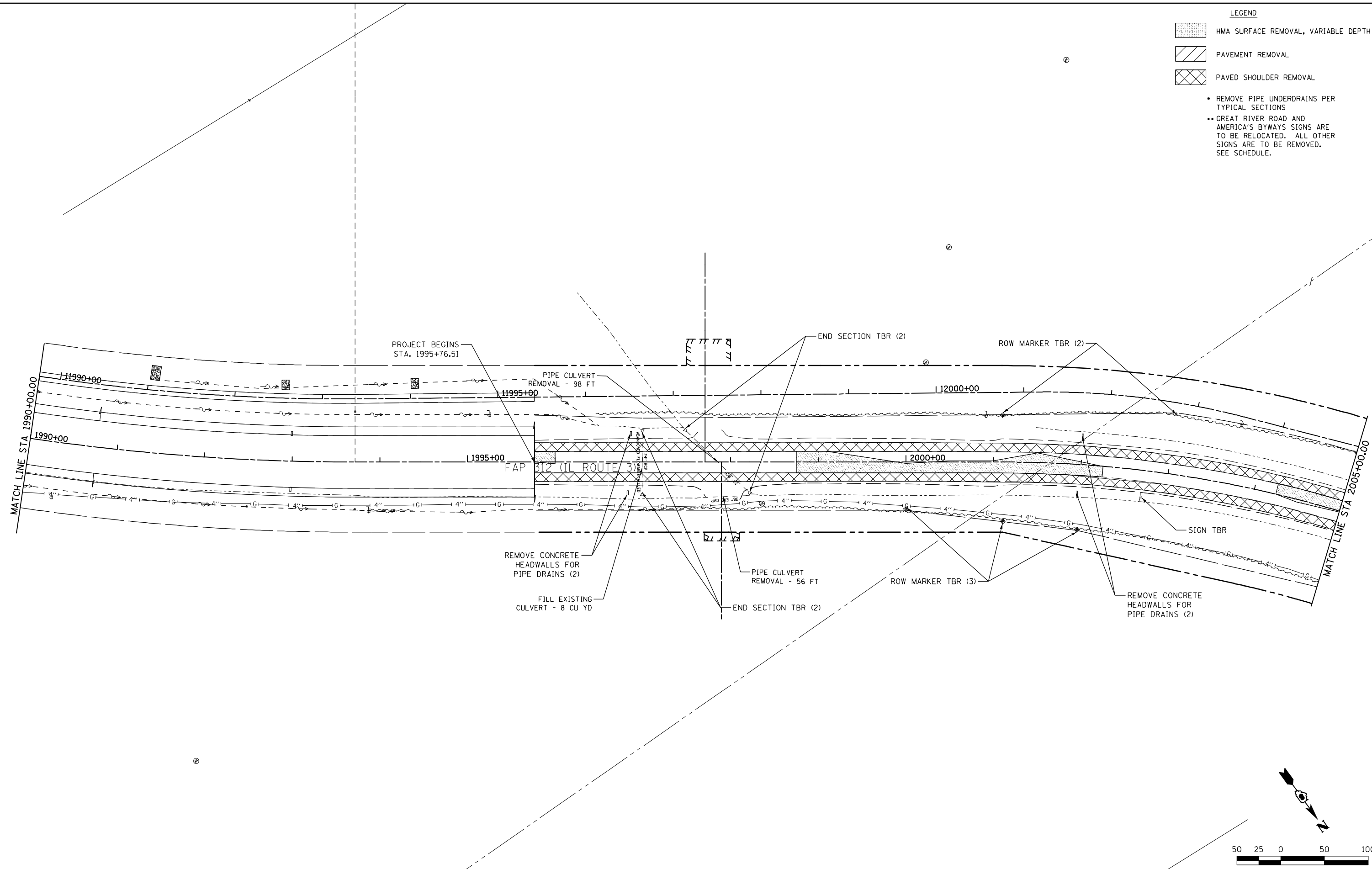
REMOVAL PLAN
IL ROUTE 3
SHEET NO. 1 OF 19 SHEETS
STA. 1975+00.00 TO STA. 1990+00.00

F.A.P. RTE.	SECTION	COUNTY	TOTAL SHEETS	SHEET NO.
312	68-WRS-1	MONROE	760	141
CONTRACT NO. 76817			ILLINOIS FED. AID PROJECT	

LEGEND

-  HMA SURFACE REMOVAL, VARIABLE DEPTH
-  PAVEMENT REMOVAL
-  PAVED SHOULDER REMOVAL

- REMOVE PIPE UNDERDRAINS PER TYPICAL SECTIONS
- GREAT RIVER ROAD AND AMERICA'S BYWAYS SIGNS ARE TO BE RELOCATED. ALL OTHER SIGNS ARE TO BE REMOVED. SEE SCHEDULE.



FILE NAME =	USER NAME = Richard Heinke	DESIGNED - JAH	REVISED -
F:\Projects\IDOT PROJECTS\09-101-11.4\Drawings\CADD Sheets\Contract 2\152.0876817-sh	DRAWN - RNH	CHECKED - TMM	DATE -
PLOT SCALE = 100.0000' / in.			
PLOT DATE = 1/24/2013			




**STATE OF ILLINOIS
DEPARTMENT OF TRANSPORTATION**

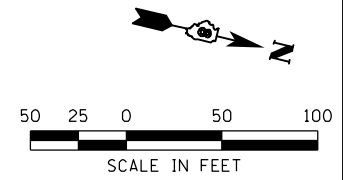
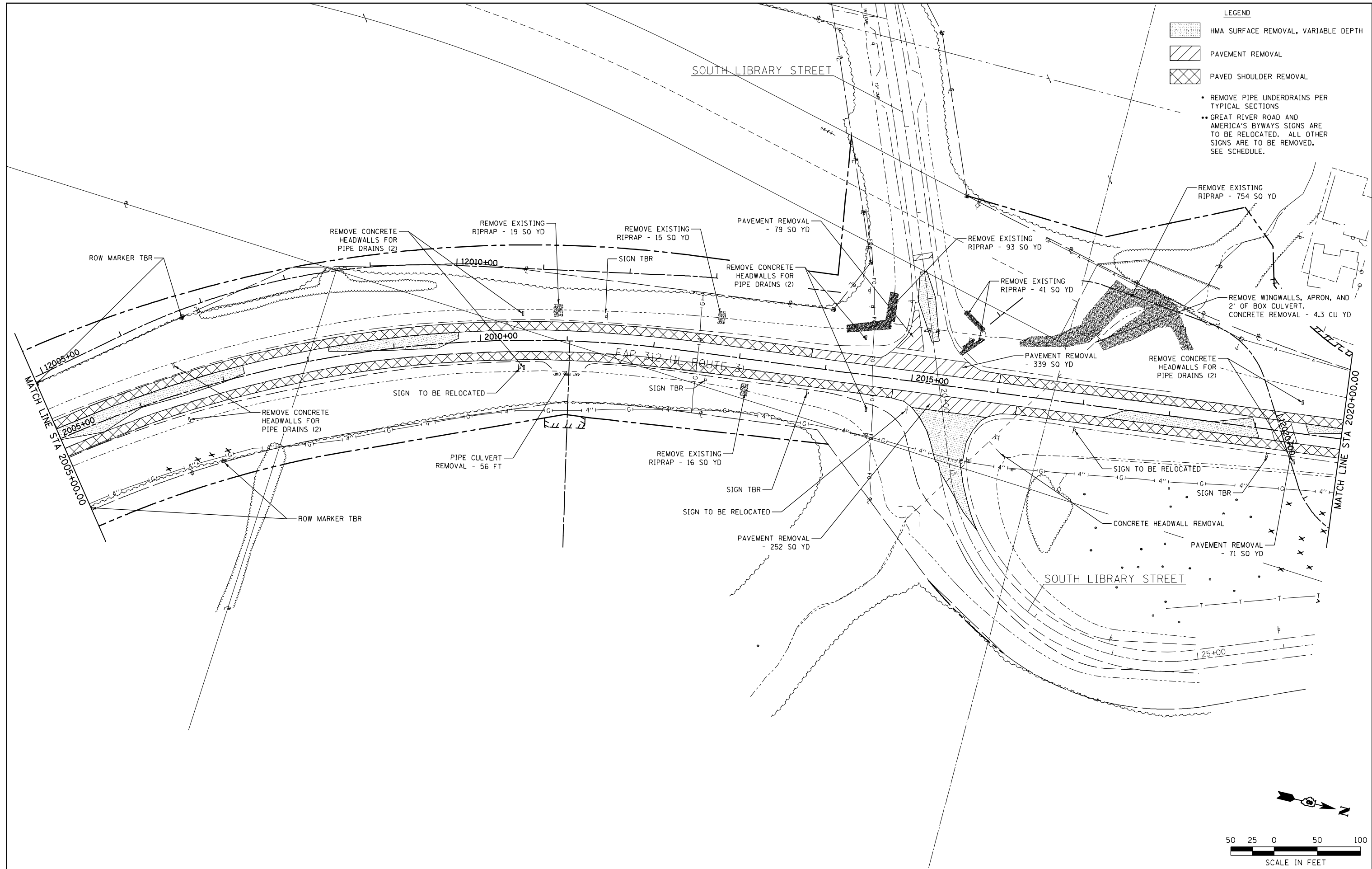

McDonough-Whillow, P.C.
PROFESSIONAL DESIGN NO. 184-002754
SCALE: 1" = 50'

**REMOVAL PLAN
IL ROUTE 3**

SHEET NO. 2 OF 19 SHEETS STA. 1990+00.00 TO STA. 2005+00.00

F.A.P. RTE.	SECTION	COUNTY	TOTAL SHEETS	SHEET NO.
312	68-WRS-1	MONROE	760	142
CONTRACT NO. 76817			ILLINOIS FED. AID PROJECT	

- LEGEND**
-  HMA SURFACE REMOVAL, VARIABLE DEPTH
 -  PAVEMENT REMOVAL
 -  PAVED SHOULDER REMOVAL
- REMOVE PIPE UNDERDRAINS PER TYPICAL SECTIONS
 - GREAT RIVER ROAD AND AMERICA'S BYWAYS SIGNS ARE TO BE RELOCATED. ALL OTHER SIGNS ARE TO BE REMOVED. SEE SCHEDULE.



FILE NAME = F:\Projects\IDOT PROJECTS\09-101-11.4\Drawings\CADD Sheets\Contract 2\153.0876817-sh	USER NAME = Richard Heinke	DESIGNED - JAH	REVISED -
		DRAWN - RNH	REVISED -
		CHECKED - TMM	REVISED -
		DATE -	REVISED -




**STATE OF ILLINOIS
DEPARTMENT OF TRANSPORTATION**

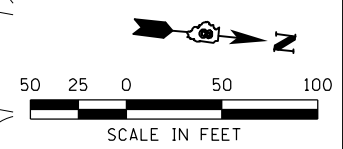
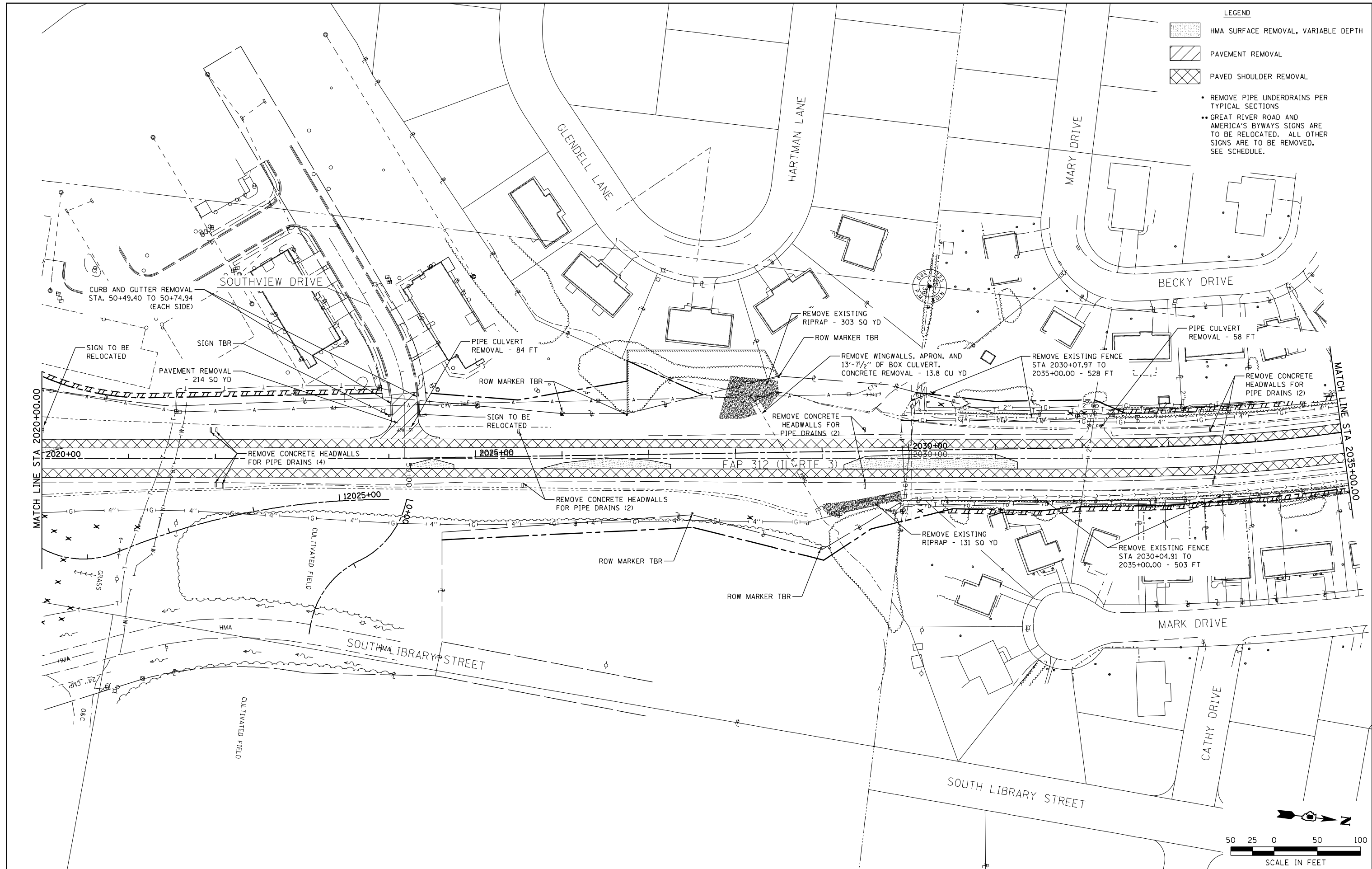
McDonough-Whillow, P.C.
PROFESSIONAL DESIGN NO. 184-002754
SCALE: 1" = 50'

**REMOVAL PLAN
IL ROUTE 3**




SHEET NO. 3 OF 19 SHEETS STA. 2005+00.00 TO STA. 2020+00.00

F.A.P. RTE. 312	SECTION 68-WRS-1	COUNTY MONROE	TOTAL SHEETS 760	SHEET NO. 143
CONTRACT NO. 76817				ILLINOIS FED. AID PROJECT

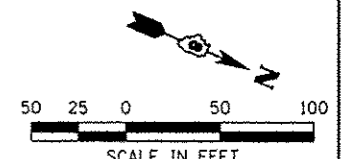
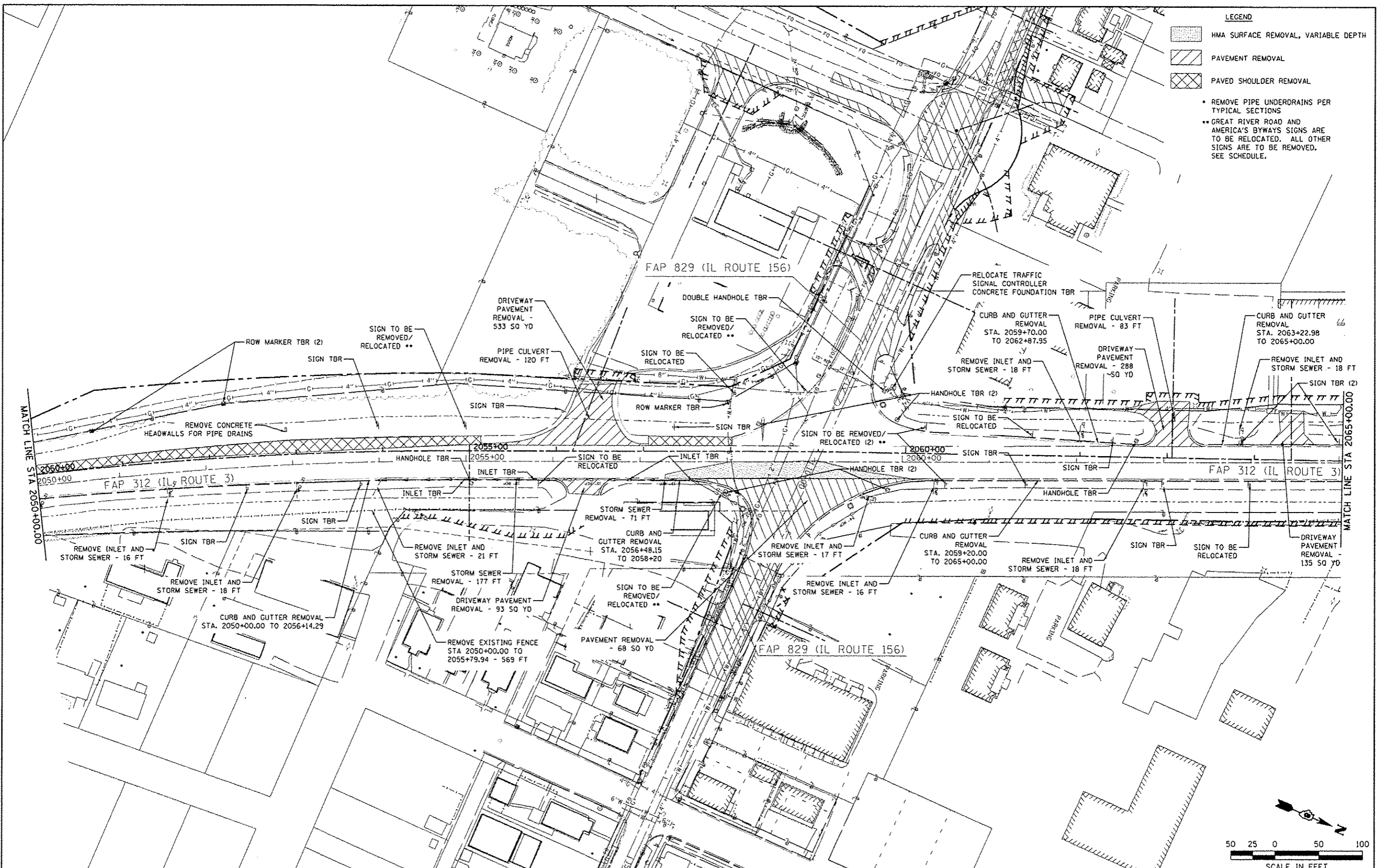
- LEGEND**
-  HMA SURFACE REMOVAL, VARIABLE DEPTH
 -  PAVEMENT REMOVAL
 -  PAVED SHOULDER REMOVAL
- REMOVE PIPE UNDERDRAINS PER TYPICAL SECTIONS
 - GREAT RIVER ROAD AND AMERICA'S BYWAYS SIGNS ARE TO BE RELOCATED. ALL OTHER SIGNS ARE TO BE REMOVED. SEE SCHEDULE.







FILE NAME =	USER NAME = Richard Heinke	DESIGNED - JAH	REVISED -	STATE OF ILLINOIS DEPARTMENT OF TRANSPORTATION	 McDonough-Whillow P.C. <small>PROFESSIONAL DESIGN NO. 184-002754</small>	REMOVAL PLAN	F.A.P. RTE. 312	SECTION 68-WRS-1	COUNTY MONROE	TOTAL SHEETS 760	SHEET NO. 144		
F:\Projects\DOT PROJECTS\09-101-11.4\Drawings\CADD Sheets\Contract 2\154.D876817-sh	DRAWN - RNH	CHECKED - TMM	REVISED -			SCALE: 1" = 50'	SHEET NO. 4 OF 19 SHEETS	IL ROUTE 3	STA. 2020+00.00 TO STA. 2035+00.00	CONTRACT NO. 76817			
PLOT SCALE = 100.0000' / in.	DATE -	DATE -	REVISED -			ILLINOIS FED. AID PROJECT							
PLOT DATE = 1/24/2013	DATE -	DATE -	REVISED -										

- LEGEND**
-  HMA SURFACE REMOVAL, VARIABLE DEPTH
 -  PAVEMENT REMOVAL
 -  PAVED SHOULDER REMOVAL


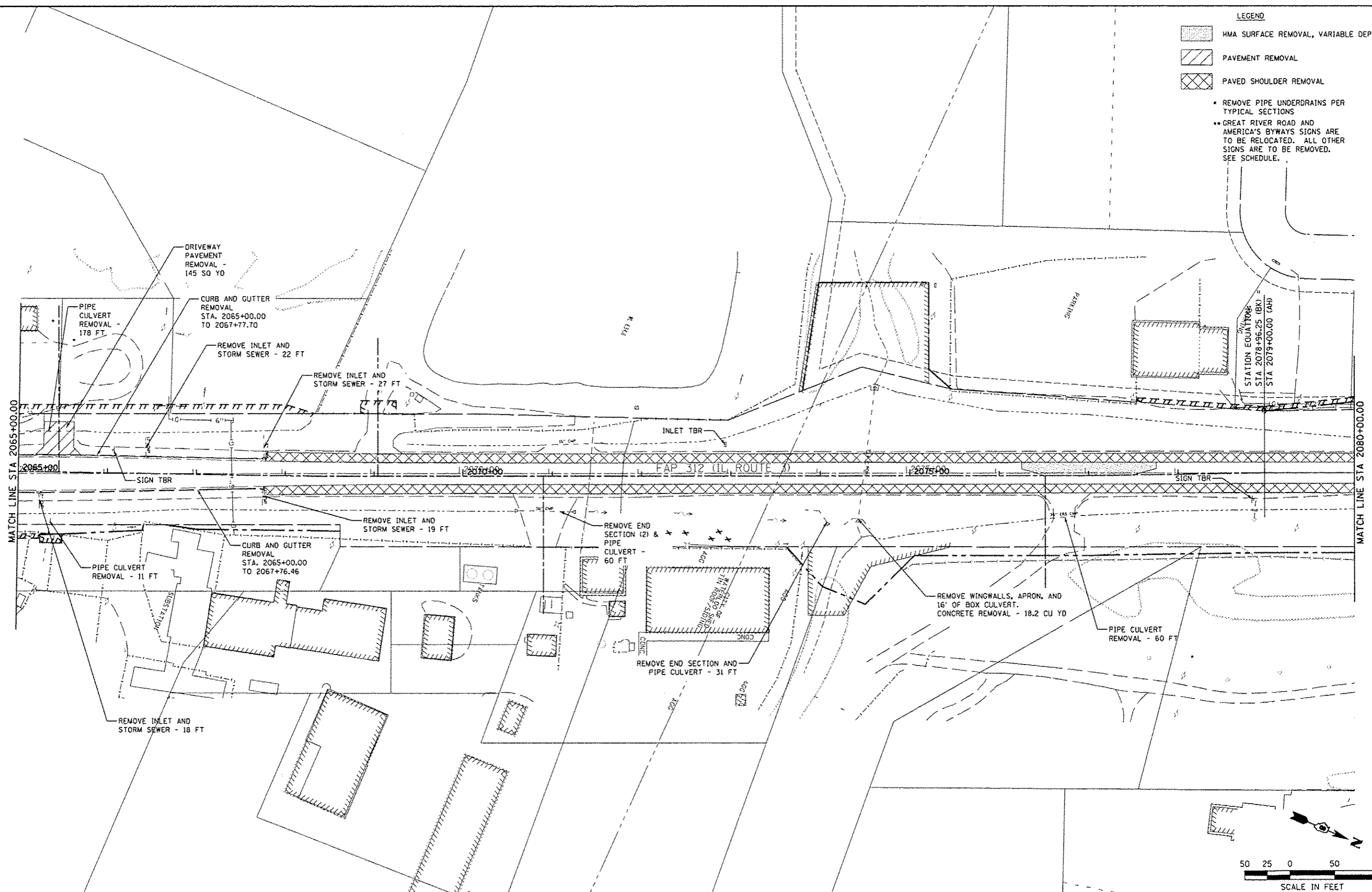
- REMOVE PIPE UNDERDRAINS PER TYPICAL SECTIONS
- GREAT RIVER ROAD AND AMERICA'S BYWAYS SIGNS ARE TO BE RELOCATED. ALL OTHER SIGNS ARE TO BE REMOVED. SEE SCHEDULE.







FILE NAME * F:\Projects\DOT PROJECTS\89-101-IL-4\Drawings\CADD Sheets\Contract 2\158.DR76817.dwg	USER NAME * Richard Heineke	DESIGNED - JAH	REVISED 4/8/13	STATE OF ILLINOIS DEPARTMENT OF TRANSPORTATION	 McDonough-Whitlow, P.C. PROFESSIONAL DESIGNER NO. 164-002754	REMOVAL PLAN IL ROUTE 3	F.A.P. RTE. 312	SECTION 68-WRS-1	COUNTY MONROE	TOTAL SHEETS 760	SHEET NO. 146
	PLOT SCALE = 1/8" = 50'	CHECKED - TMM	DATE				SHEET NO. 6 OF 19 SHEETS	STA. 2050+00.00 TO STA. 2065+00.00	CONTRACT NO. 76817		ILLINOIS FED. AID PROJECT

- LEGEND**
-  HMA SURFACE REMOVAL, VARIABLE DEPTH
 -  PAVEMENT REMOVAL
 -  PAVED SHOULDER REMOVAL

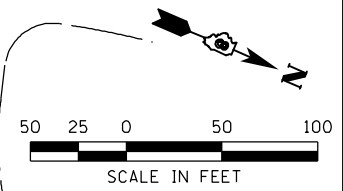
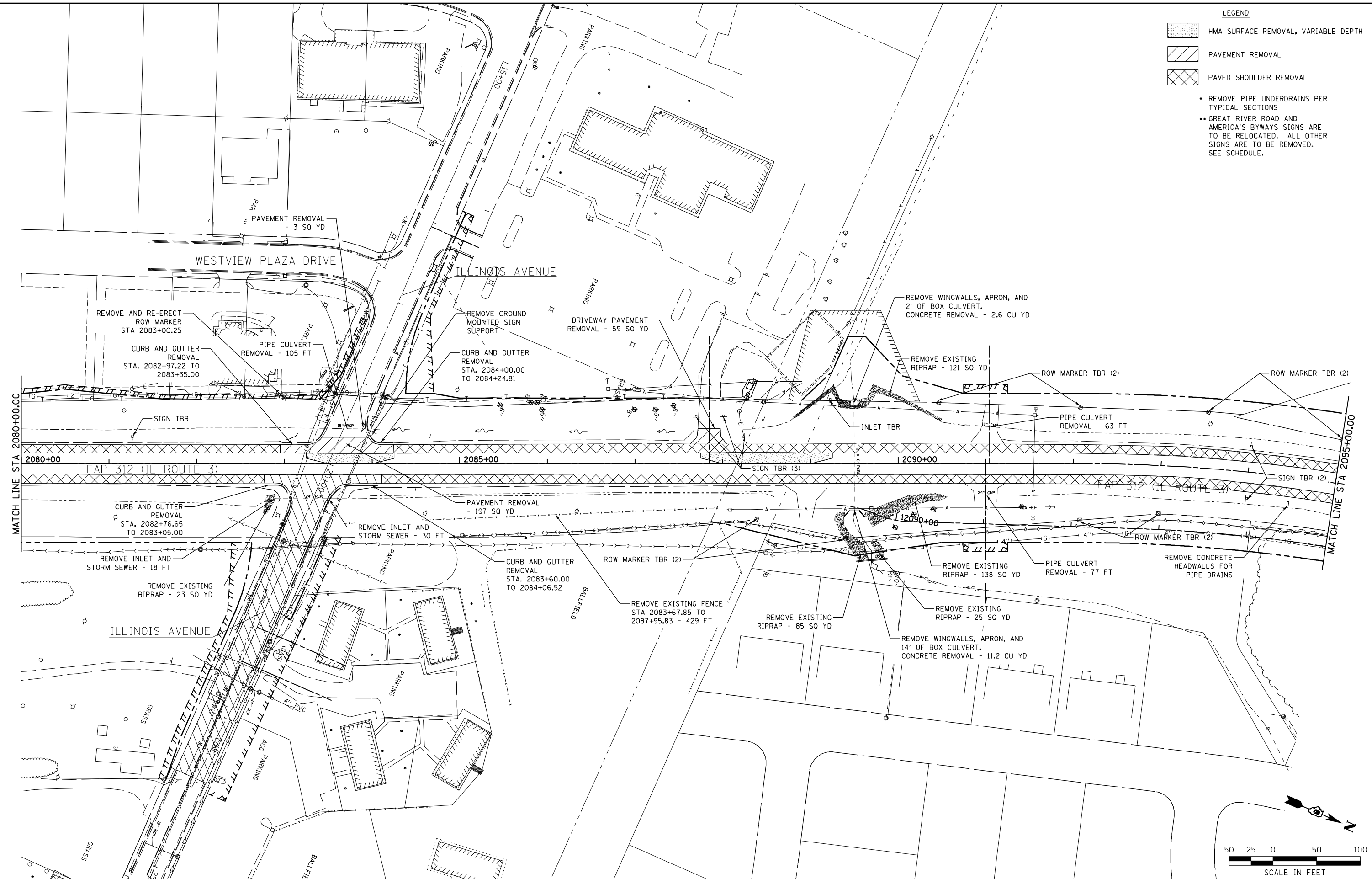
- REMOVE PIPE UNDERDRAINS PER TYPICAL SECTIONS
- GREAT RIVER ROAD AND AMERICA'S BYWAYS SIGNS ARE TO BE RELOCATED. ALL OTHER SIGNS ARE TO BE REMOVED. SEE SCHEDULE.



FILE NAME =	USER NAME = Richard Hauke	DESIGNED - JAH	REVISED - 4/8/13	STATE OF ILLINOIS DEPARTMENT OF TRANSPORTATION	 McDonough-Willow, P.C. PROFESSIONAL DESIGN NO. 164-002754	REMOVAL PLAN IL ROUTE 3	F.A.P. RTE.	SECTION	COUNTY	TOTAL SHEETS	SHEET NO.
FX\Projects\1001 PROJECTS\09-181-11.4\Drawings\CADD Sheets\Contract 2\157_0876017-sh	DRAWN - RNH	CHECKED - TMM	REVISED -				312	68-WRS-1	MONROE	760	147
PLOT SCALE = 1/8" = 50'	DATE -	REVISED -	REVISED -				CONTRACT NO. 76817			ILLINOIS FED. AID PROJECT	
PLOT DATE = 2/14/2013	DATE -	REVISED -	REVISED -				SHEET NO. 7 OF 19 SHEETS		STA. 2065+00.00 TO STA. 2080+00.00		

- LEGEND**
-  HMA SURFACE REMOVAL, VARIABLE DEPTH
 -  PAVEMENT REMOVAL
 -  PAVED SHOULDER REMOVAL

- REMOVE PIPE UNDERDRAINS PER TYPICAL SECTIONS
- GREAT RIVER ROAD AND AMERICA'S BYWAYS SIGNS ARE TO BE RELOCATED. ALL OTHER SIGNS ARE TO BE REMOVED. SEE SCHEDULE.



FILE NAME = F:\Projects\1DOT PROJECTS\09-101-11.4\Drawings\CADD Sheets\Contract 2\158_0876817-sh

USER NAME = Richard Heinke
 DESIGNED - JAH
 DRAWN - RNH
 CHECKED - TMM
 DATE - 1/24/2013

REVISIONS
 REVISED -
 REVISED -
 REVISED -
 REVISED -




**STATE OF ILLINOIS
 DEPARTMENT OF TRANSPORTATION**

McDonough-Whillow, P.C.
 PROFESSIONAL DESIGN NO. 184-002754
 SCALE: 1" = 50'

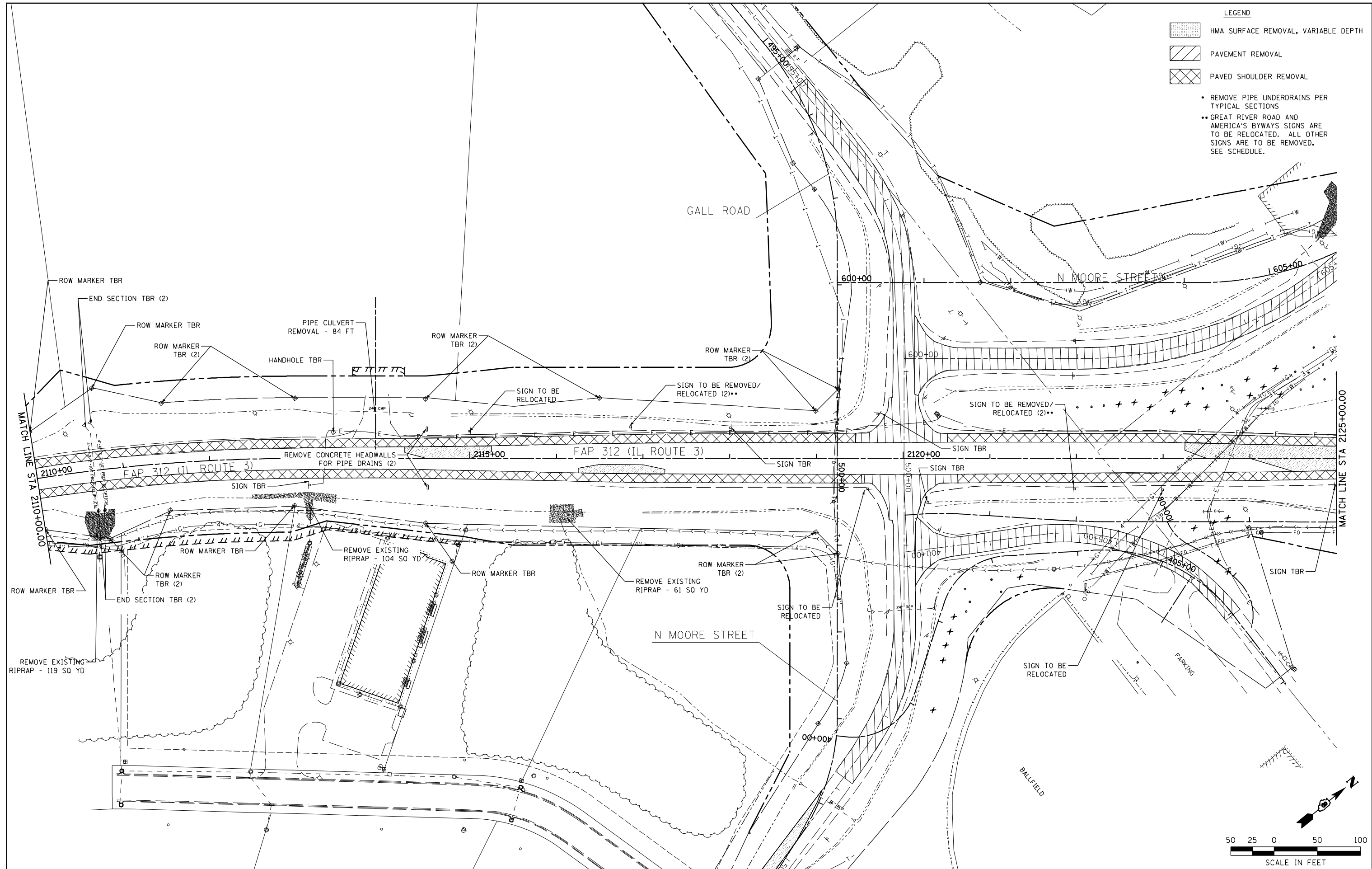
**REMOVAL PLAN
 IL ROUTE 3**

SHEET NO. 8 OF 19 SHEETS
 STA. 2080+00.00 TO STA. 2095+00.00

F.A.P. RTE.	SECTION	COUNTY	TOTAL SHEETS	SHEET NO.
312	68-WRS-1	MONROE	760	148
				CONTRACT NO. 76817
ILLINOIS FED. AID PROJECT				

- LEGEND**
-  HMA SURFACE REMOVAL, VARIABLE DEPTH
 -  PAVEMENT REMOVAL
 -  PAVED SHOULDER REMOVAL

- REMOVE PIPE UNDERDRAINS PER TYPICAL SECTIONS
- GREAT RIVER ROAD AND AMERICA'S BYWAYS SIGNS ARE TO BE RELOCATED. ALL OTHER SIGNS ARE TO BE REMOVED. SEE SCHEDULE.



FILE NAME = F:\Projects\DOT PROJECTS\09-101-11.4\Drawings\CADD Sheets\Contract 2\160.0876817-sh

USER NAME = Richard Heinke
 DESIGNED - JAH
 DRAWN - RNH
 CHECKED - TMM
 DATE - 1/24/2013

DESIGNED - JAH
 DRAWN - RNH
 CHECKED - TMM
 DATE - 1/24/2013

REVISED -
 REVISED -
 REVISED -
 REVISED -




**STATE OF ILLINOIS
 DEPARTMENT OF TRANSPORTATION**

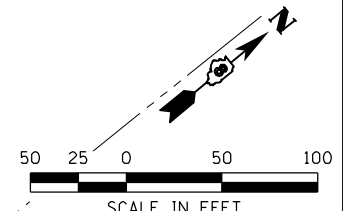
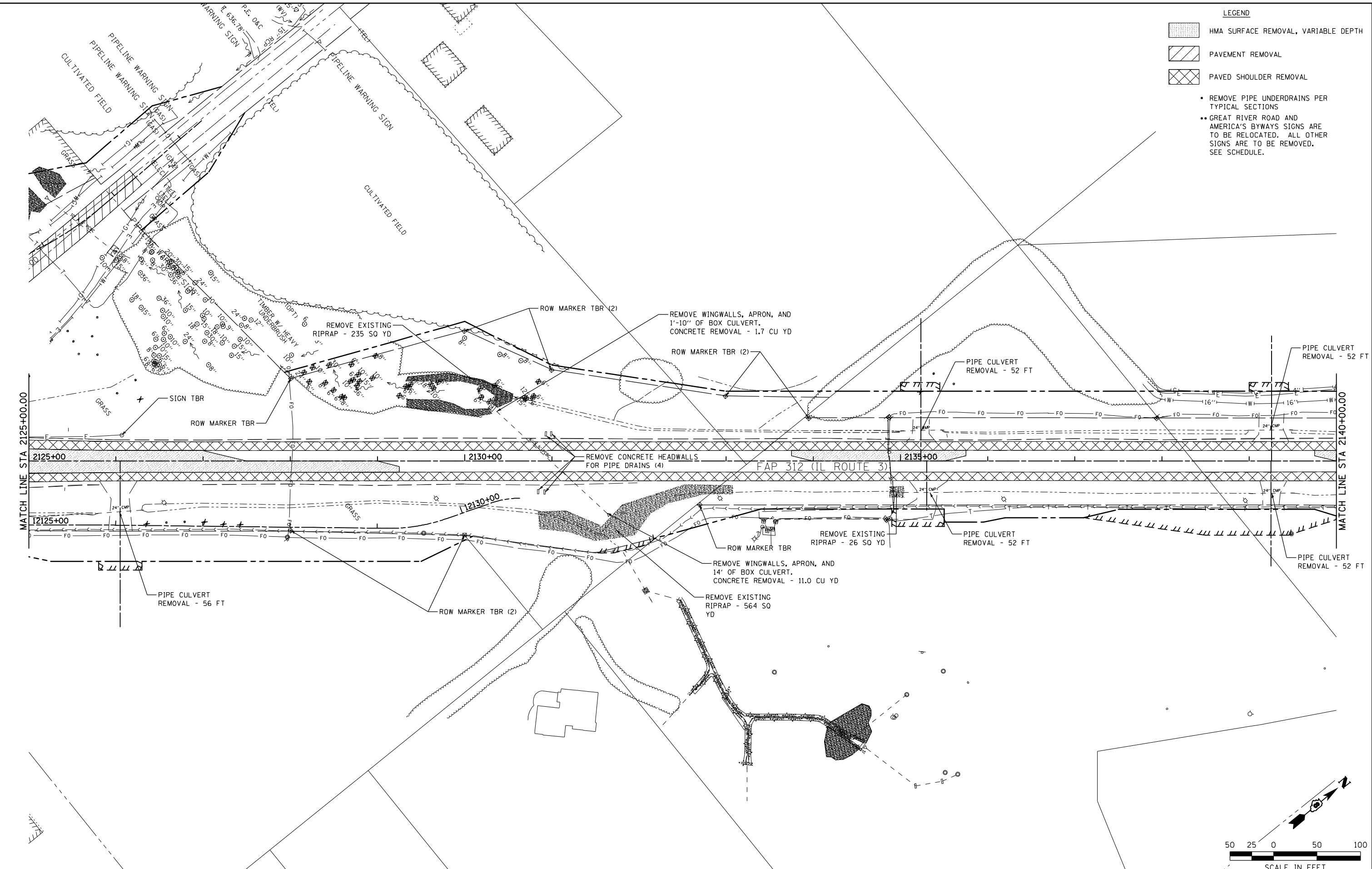
McDonough-Willow, P.C.
 PROFESSIONAL DESIGN NO. 184-022754
 SCALE: 1" = 50'


**REMOVAL PLAN
 IL ROUTE 3**

SHEET NO. 10 OF 19 SHEETS STA. 2110+00.00 TO STA. 2125+00.00




F.A.P. RTE.	SECTION	COUNTY	TOTAL SHEETS	SHEET NO.
312	68-WRS-1	MONROE	760	150
CONTRACT NO. 76817				
ILLINOIS FED. AID PROJECT				

- LEGEND**
-  HMA SURFACE REMOVAL, VARIABLE DEPTH
 -  PAVEMENT REMOVAL
 -  PAVED SHOULDER REMOVAL
- REMOVE PIPE UNDERDRAINS PER TYPICAL SECTIONS
 - GREAT RIVER ROAD AND AMERICA'S BYWAYS SIGNS ARE TO BE RELOCATED. ALL OTHER SIGNS ARE TO BE REMOVED. SEE SCHEDULE.

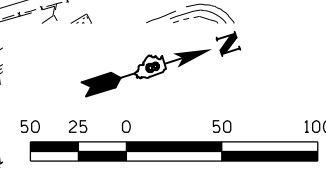
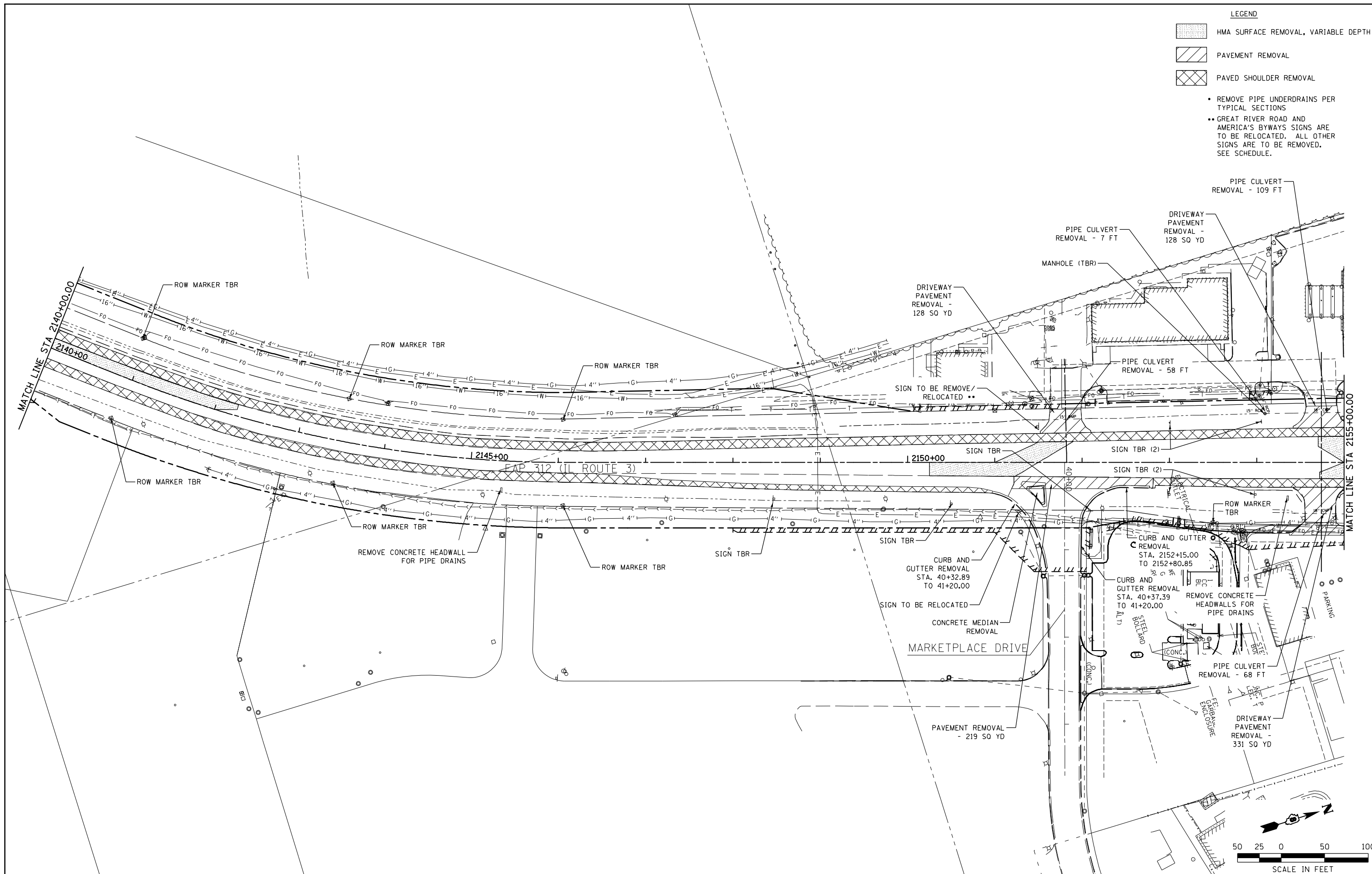


FILE NAME =	USER NAME = Richard Heinke	DESIGNED -	REVISED -	STATE OF ILLINOIS DEPARTMENT OF TRANSPORTATION	 McDonough-Whillow, P.C. PROFESSIONAL DESIGN NO. 184-002754	PLAN & PROFILE IL ROUTE 3	F.A.P. RTE.	SECTION	COUNTY	TOTAL SHEETS	SHEET NO.
F:\Projects\IDOT PROJECTS\09-101-11.4\Drawings\CADD Sheets\Contract 2\161L0876817-sh-	DRAWN -	REVISED -	312				68-WRS-1	MONROE	760	151	
PLOT SCALE = 100.0000' / in.	CHECKED -	REVISED -	CONTRACT NO. 76817								
PLOT DATE = 1/24/2013	DATE -	REVISED -	ILLINOIS FED. AID PROJECT								

LEGEND

-  HMA SURFACE REMOVAL, VARIABLE DEPTH
-  PAVEMENT REMOVAL
-  PAVED SHOULDER REMOVAL

- REMOVE PIPE UNDERDRAINS PER TYPICAL SECTIONS
- GREAT RIVER ROAD AND AMERICA'S BYWAYS SIGNS ARE TO BE RELOCATED. ALL OTHER SIGNS ARE TO BE REMOVED. SEE SCHEDULE.



FILE NAME =	USER NAME = Richard Heinke	DESIGNED - JAH	REVISED -
F:\Projects\IDOT PROJECTS\09-101-11.4\Drawings\CADD Sheets\Contract 2\162.D876817-sh	DRAWN - RNH	CHECKED - TMM	DATE -
PLOT SCALE = 100.0000' / in.			
PLOT DATE = 1/25/2013			




**STATE OF ILLINOIS
DEPARTMENT OF TRANSPORTATION**

McDonough-Whillow, P.C.
PROFESSIONAL DESIGN NO. 181-002754
SCALE: 1" = 50'

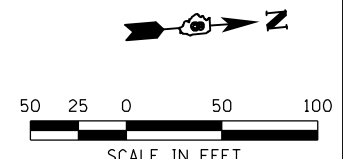
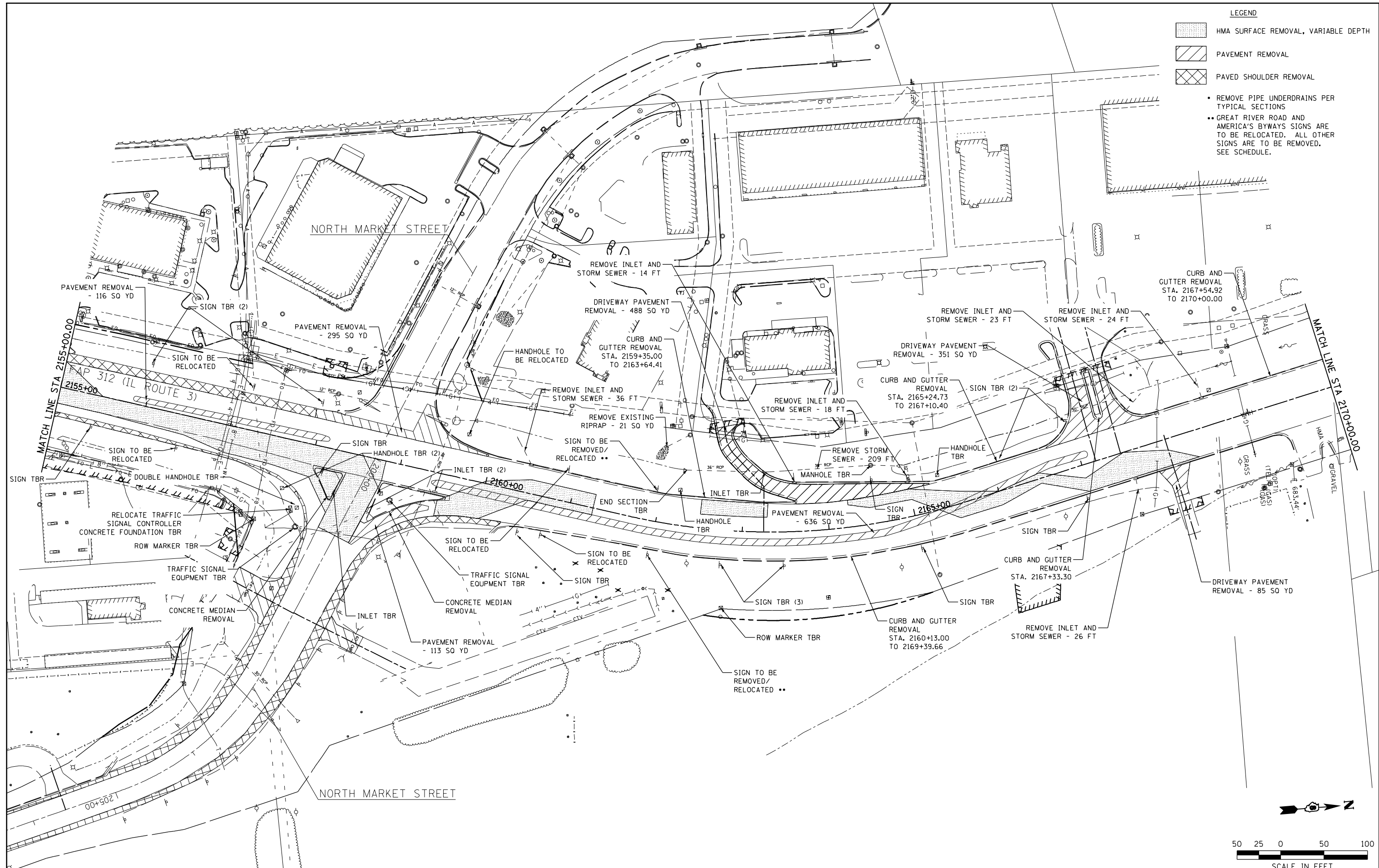
REMOVAL PLAN
IL ROUTE 3
SHEET NO. 12 OF 19 SHEETS
STA. 2140+00.00 TO STA. 2155+00.00


F.A.P. RTE.	SECTION	COUNTY	TOTAL SHEETS	SHEET NO.
312	68-WRS-1	MONROE	760	152
CONTRACT NO. 76817				
ILLINOIS FED. AID PROJECT				

LEGEND




-  HMA SURFACE REMOVAL, VARIABLE DEPTH
-  PAVEMENT REMOVAL
-  PAVED SHOULDER REMOVAL

- REMOVE PIPE UNDERDRAINS PER TYPICAL SECTIONS
- GREAT RIVER ROAD AND AMERICA'S BYWAYS SIGNS ARE TO BE RELOCATED. ALL OTHER SIGNS ARE TO BE REMOVED. SEE SCHEDULE.

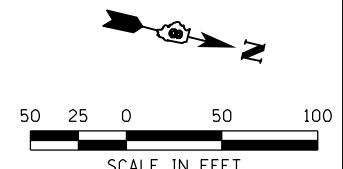
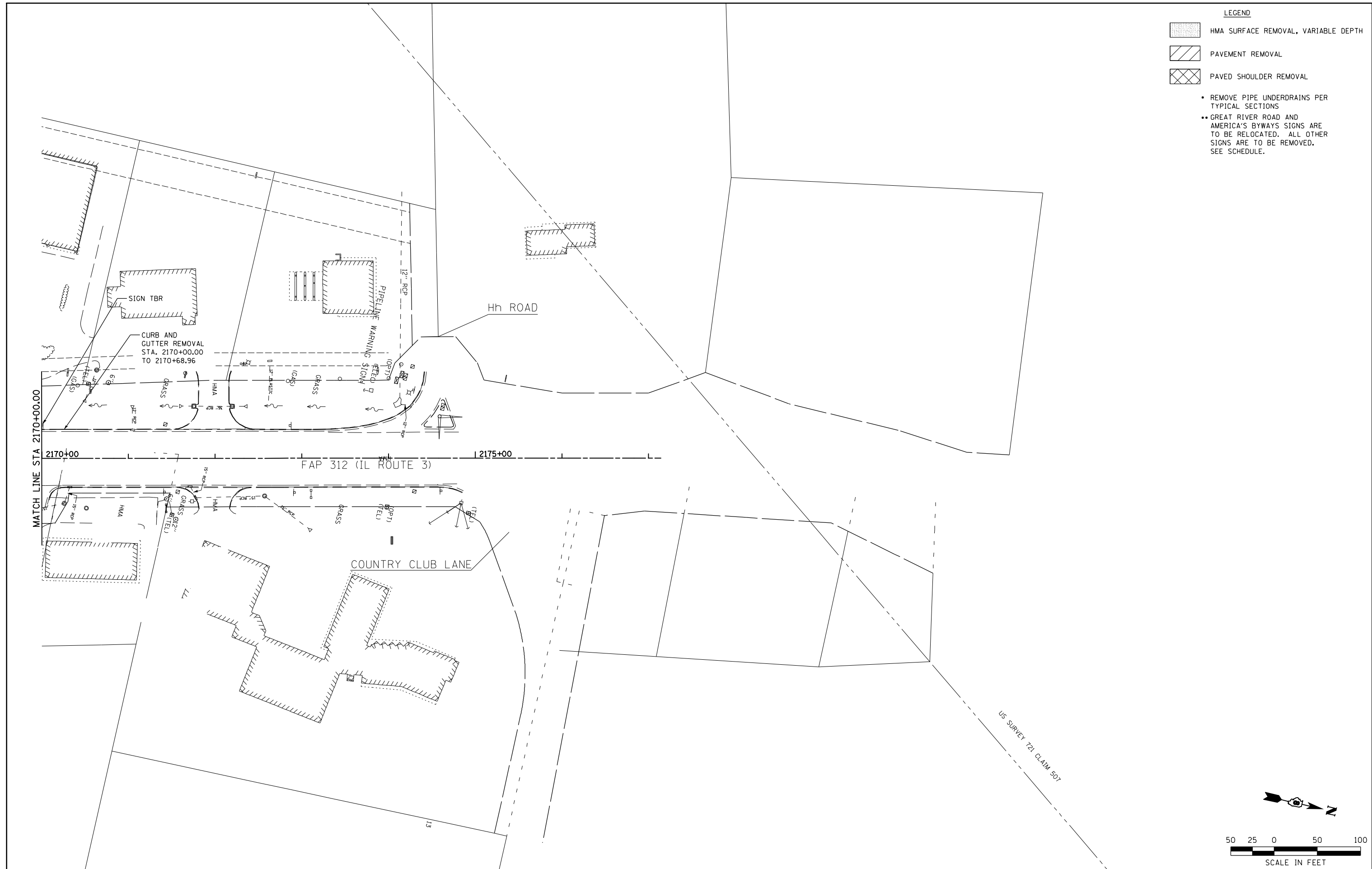


FILE NAME =	USER NAME = Richard Heinke	DESIGNED - JAH	REVISED -	STATE OF ILLINOIS DEPARTMENT OF TRANSPORTATION	 McDonough-Whillow P.C. PROFESSIONAL DESIGN NO. 184-002754	REMOVAL PLAN IL ROUTE 3	F.A.P. RTE.	SECTION	COUNTY	TOTAL SHEETS	SHEET NO.
F:\Projects\100T PROJECTS\09-101-11.4\Drawings\CADD Sheets\Contract 2\163.0876817-sh	DRAWN - RNH	REVISED -	REVISED -				312	68-WRS-1	MONROE	760	153
PLOT SCALE = 100.0000' / in.	CHECKED - TMM	REVISED -	REVISED -				CONTRACT NO. 76817			ILLINOIS FED. AID PROJECT	
PLOT DATE = 1/24/2013	DATE -	REVISED -	REVISED -				SHEET NO. 13 OF 19 SHEETS		STA. 2155+00.00 TO STA. 2170+00.00		

LEGEND

-  HMA SURFACE REMOVAL, VARIABLE DEPTH
-  PAVEMENT REMOVAL
-  PAVED SHOULDER REMOVAL

- REMOVE PIPE UNDERDRAINS PER TYPICAL SECTIONS
- GREAT RIVER ROAD AND AMERICA'S BYWAYS SIGNS ARE TO BE RELOCATED. ALL OTHER SIGNS ARE TO BE REMOVED. SEE SCHEDULE.



FILE NAME =	USER NAME = Richard Heinke	DESIGNED - JAH	REVISED -
F:\Projects\IDOT PROJECTS\09-101-11.4\Drawings\CADD Sheets\Contract 2\164.D876817-sh	DRAWN - RNH	CHECKED - TMM	DATE -
PLOT SCALE = 100.0000' / in.			
PLOT DATE = 1/24/2013			




**STATE OF ILLINOIS
DEPARTMENT OF TRANSPORTATION**

McDonough-Whillow, P.C.
PROFESSIONAL DESIGN NO. 184-002754

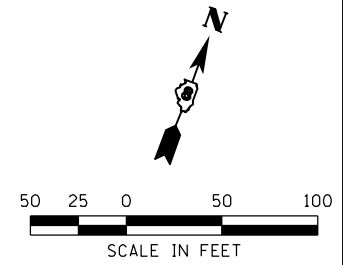
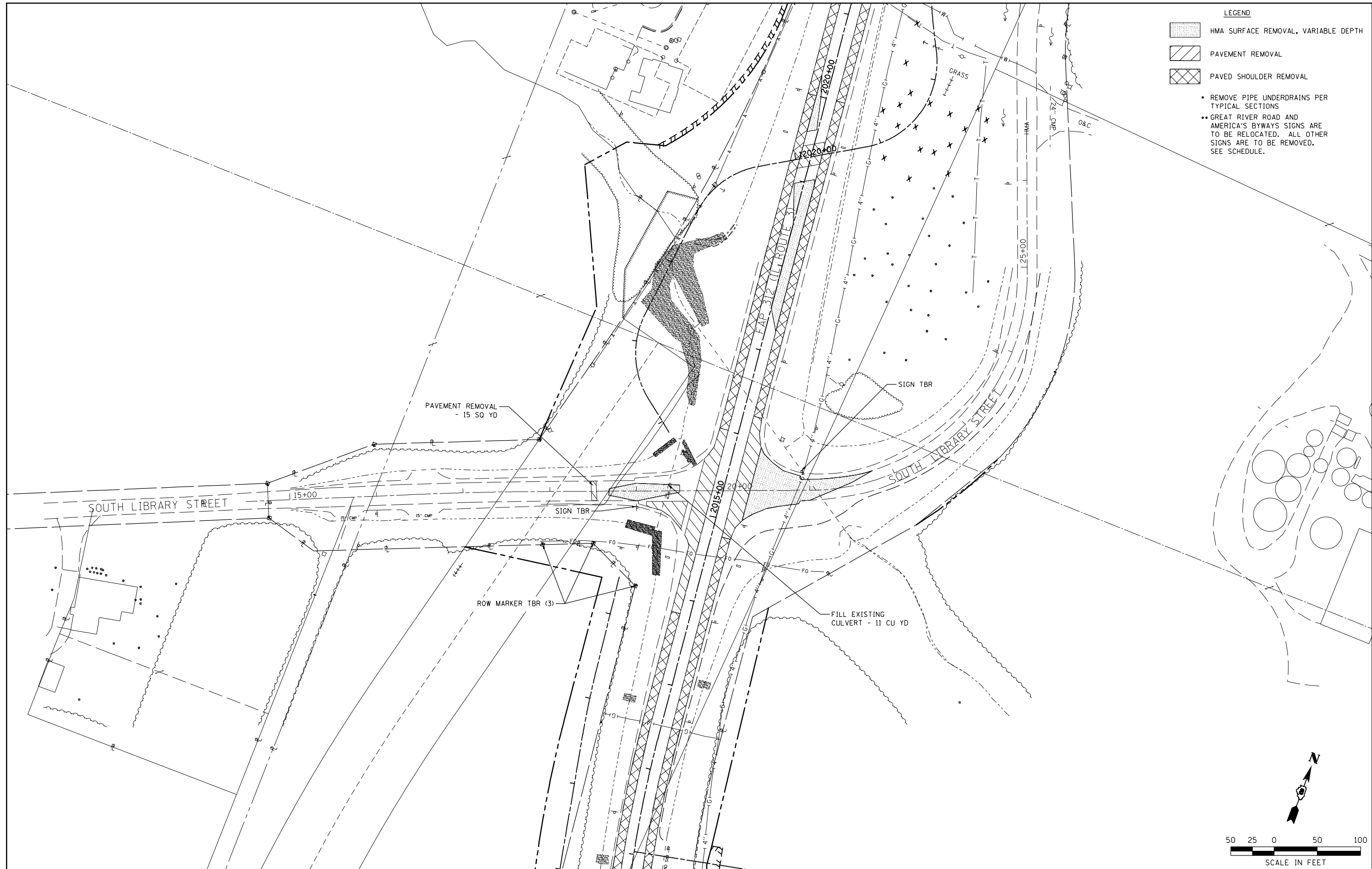
REMOVAL PLAN
IL ROUTE 3

SCALE: 1" = 50' SHEET NO. 14 OF 19 SHEETS STA. 2170+00.00 TO STA. 2170+68.96

F.A.P. RTE.	SECTION	COUNTY	TOTAL SHEETS	SHEET NO.
312	68-WRS-1	MONROE	760	154
				CONTRACT NO. 76817
ILLINOIS FED. AID PROJECT				

- LEGEND**
-  HMA SURFACE REMOVAL, VARIABLE DEPTH
 -  PAVEMENT REMOVAL
 -  PAVED SHOULDER REMOVAL

- REMOVE PIPE UNDERDRAINS PER TYPICAL SECTIONS
- GREAT RIVER ROAD AND AMERICA'S BYWAYS SIGNS ARE TO BE RELOCATED. ALL OTHER SIGNS ARE TO BE REMOVED. SEE SCHEDULE.



FILE NAME =	USER NAME = Richard Heinke	DESIGNED - JAH	REVISED -
F:\Projects\IDOT PROJECTS\09-101-11.4\Drawings\CADD Sheets\Contract 2\165.D876817-sh	DRAWN - RNH	REVISIONS -	REVISIONS -
	CHECKED - TMM	DATE -	DATE -
	PLOT DATE = 1/24/2013		

**STATE OF ILLINOIS
DEPARTMENT OF TRANSPORTATION**





McDonough-Whillow, P.C.
PROFESSIONAL DESIGN NO. 184-022754

REMOVAL PLAN
SOUTH LIBRARY STREET

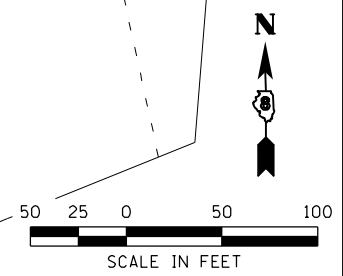
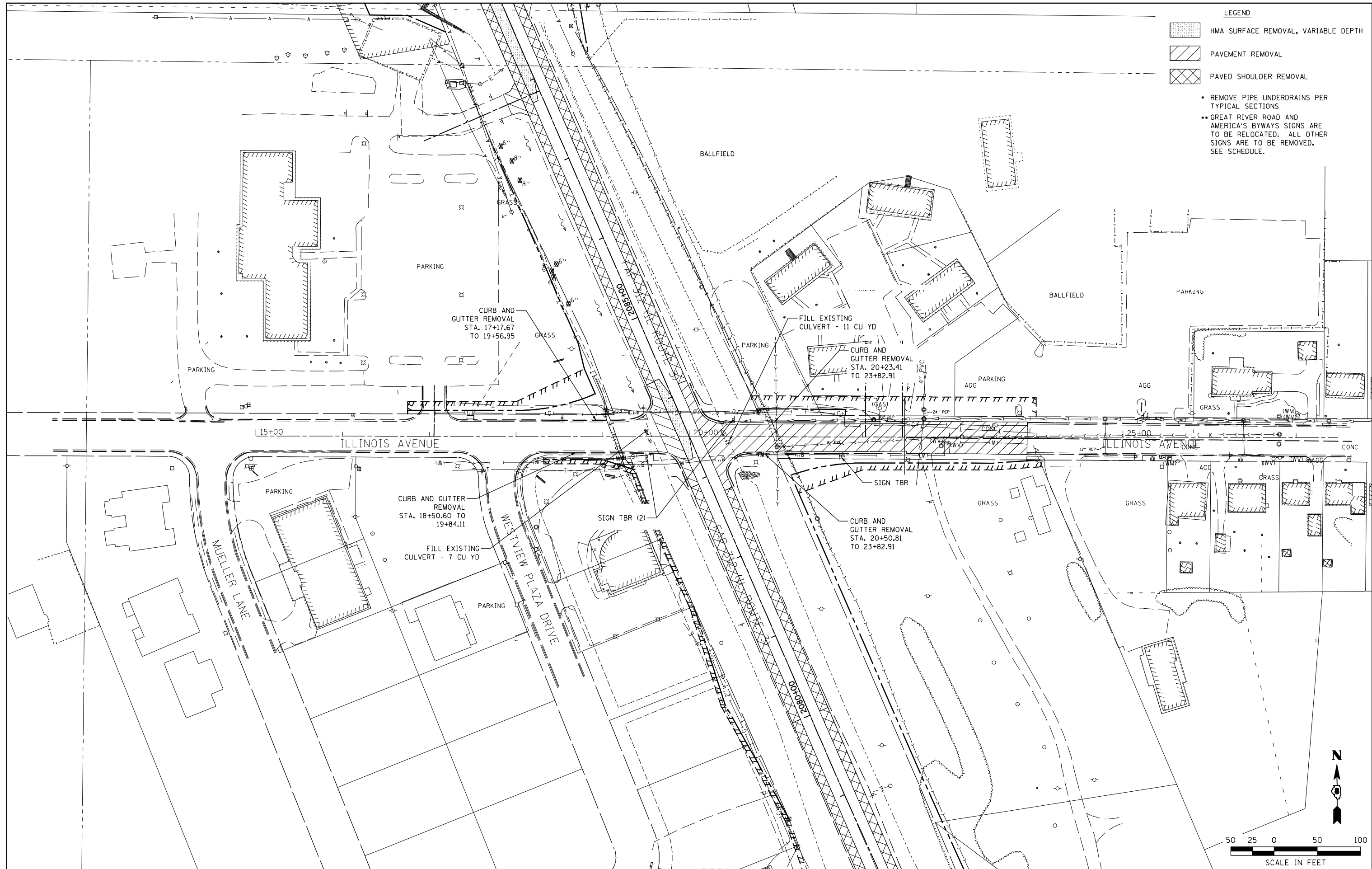
SCALE: 1" = 50' SHEET NO. 15 OF 19 SHEETS STA. TO STA.

F.A.P. RTE.	SECTION	COUNTY	TOTAL SHEETS	SHEET NO.
312	68-WRS-1	MONROE	760	155
CONTRACT NO. 76817				
ILLINOIS FED. AID PROJECT				

LEGEND

-  HMA SURFACE REMOVAL, VARIABLE DEPTH
-  PAVEMENT REMOVAL
-  PAVED SHOULDER REMOVAL

- REMOVE PIPE UNDERDRAINS PER TYPICAL SECTIONS
- GREAT RIVER ROAD AND AMERICA'S BYWAYS SIGNS ARE TO BE RELOCATED. ALL OTHER SIGNS ARE TO BE REMOVED. SEE SCHEDULE.



FILE NAME =	USER NAME = Richard Heinke	DESIGNED - JAH	REVISED -
F:\Projects\IDOT PROJECTS\09-101-11.4\Drawings\CADD Sheets\Contract 2\167.0876817-sh	DRAWN - RNH	REVISED -	REVISED -
	CHECKED - TMM	REVISED -	REVISED -
	DATE -	REVISED -	REVISED -

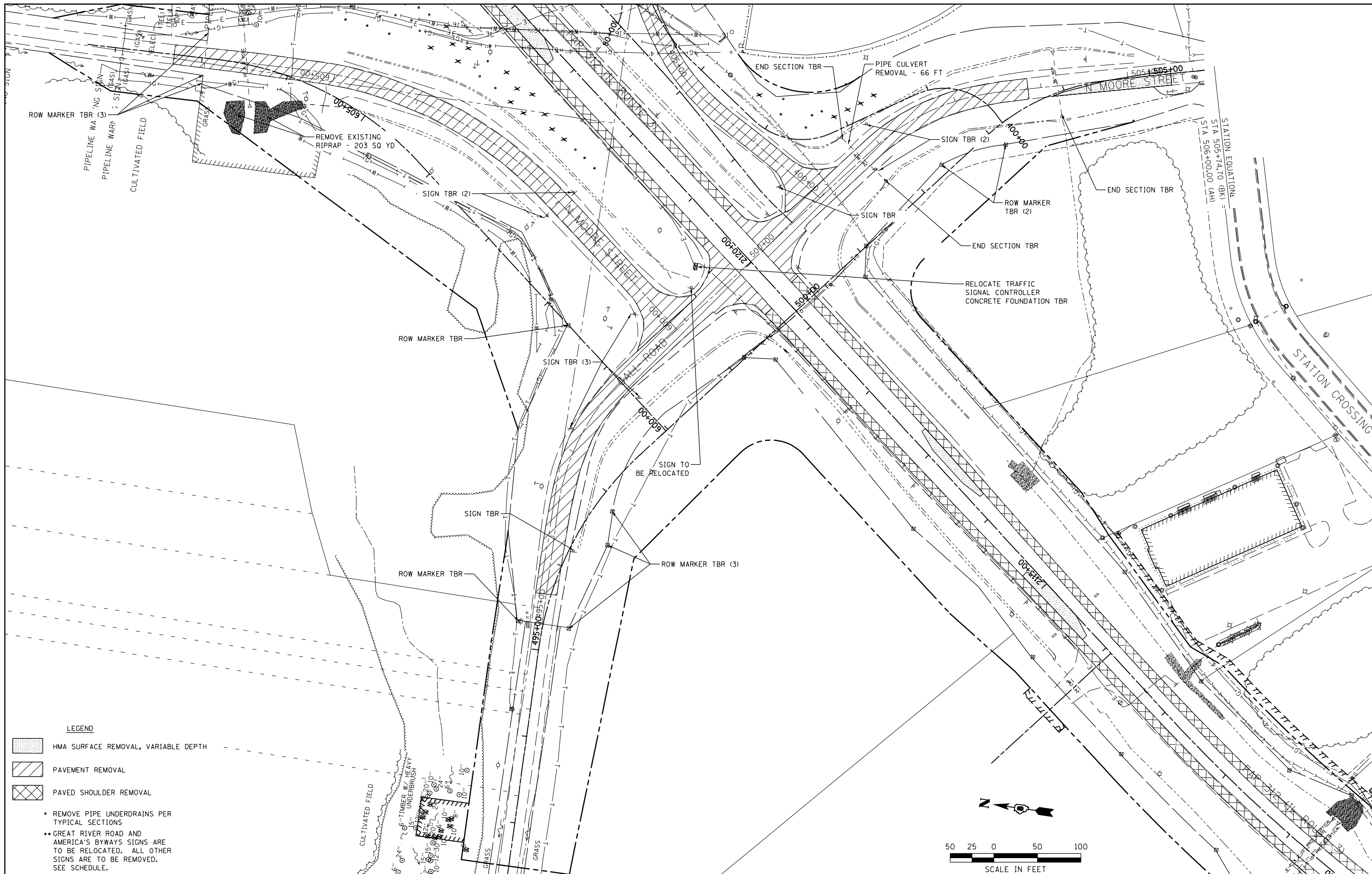
**STATE OF ILLINOIS
DEPARTMENT OF TRANSPORTATION**

McDonough-Whillow, P.C.
PROFESSIONAL DESIGN NO. 184-002754
SCALE: 1" = 50'

**REMOVAL PLAN
ILLINOIS AVENUE**

SHEET NO. 17 OF 19 SHEETS STA. TO STA.

F.A.P. RTE.	SECTION	COUNTY	TOTAL SHEETS	SHEET NO.
312	68-WRS-1	MONROE	760	157
CONTRACT NO. 76817				
ILLINOIS FED. AID PROJECT				



- LEGEND**
- HMA SURFACE REMOVAL, VARIABLE DEPTH
 - PAVEMENT REMOVAL
 - PAVED SHOULDER REMOVAL
 - REMOVE PIPE UNDERDRAINS PER TYPICAL SECTIONS
 - GREAT RIVER ROAD AND AMERICA'S BYWAYS SIGNS ARE TO BE RELOCATED. ALL OTHER SIGNS ARE TO BE REMOVED. SEE SCHEDULE.




FILE NAME = F:\Projects\DOT PROJECTS\09-101-11.4\Drawings\CADD Sheets\Contract 2\168.D876817-sh	USER NAME = Richard Heinke	DESIGNED - JAH	REVISED -
		DRAWN - RNH	REVISED -
		CHECKED - TMM	REVISED -
		DATE -	REVISED -

**STATE OF ILLINOIS
DEPARTMENT OF TRANSPORTATION**

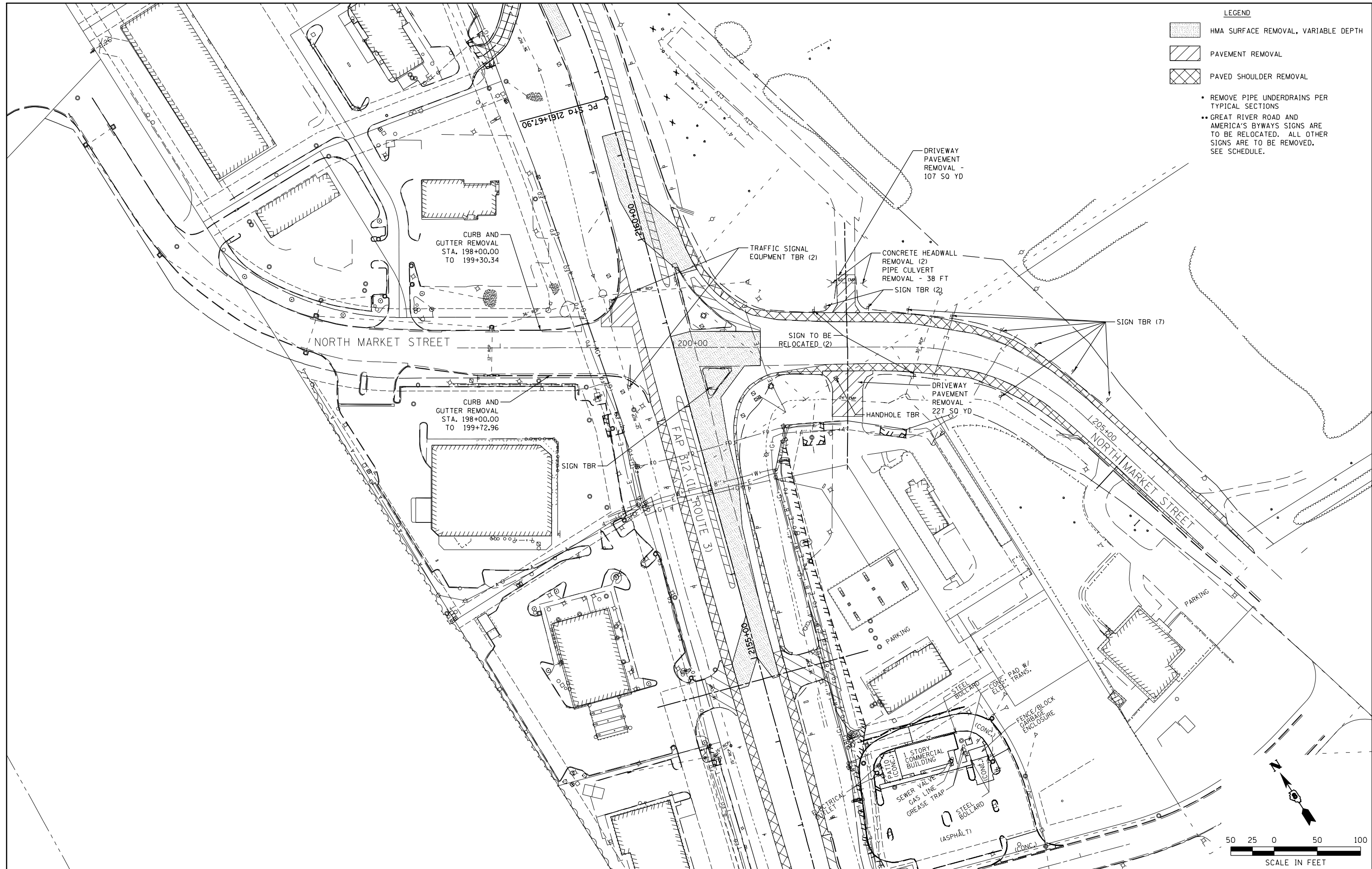
McDonough-Whillow, P.C.
PROFESSIONAL DESIGN NO. 184-022754
SCALE: 1" = 50"

REMOVAL PLAN
GALL RD. & MOORE ST.
SHEET NO. 18 OF 19 SHEETS
STA. 492+78.67 TO STA. 505+40.42

F.A.P. RTE. 312	SECTION 68-WRS-1	COUNTY MONROE	TOTAL SHEETS 760	SHEET NO. 158
CONTRACT NO. 76817				ILLINOIS FED. AID PROJECT

- LEGEND**
-  HMA SURFACE REMOVAL, VARIABLE DEPTH
 -  PAVEMENT REMOVAL
 -  PAVED SHOULDER REMOVAL

- REMOVE PIPE UNDERDRAINS PER TYPICAL SECTIONS
- GREAT RIVER ROAD AND AMERICA'S BYWAYS SIGNS ARE TO BE RELOCATED. ALL OTHER SIGNS ARE TO BE REMOVED. SEE SCHEDULE.



FILE NAME = F:\Projects\IDOT PROJECTS\09-101-11.4\Drawings\CADD Sheets\Contract 2\169.0876817-sh

USER NAME = Richard Heinke
 DESIGNED - JAH
 DRAWN - RNH
 CHECKED - TMM
 DATE -
 PLOT SCALE = 100.0000' / in.
 PLOT DATE = 1/24/2013

DESIGNED - JAH
 DRAWN - RNH
 CHECKED - TMM
 DATE -

REVISED -
 REVISED -
 REVISED -
 REVISED -

**STATE OF ILLINOIS
 DEPARTMENT OF TRANSPORTATION**

McDonough-Willow, P.C.
 PROFESSIONAL DESIGN NO. 184-002754
 SCALE: 1" = 50'

**REMOVAL PLAN
 NORTH MARKET ST.**

F.A.P. RTE.	SECTION	COUNTY	TOTAL SHEETS	SHEET NO.
312	68-WRS-1	MONROE	760	159
CONTRACT NO. 76817				
ILLINOIS FED. AID PROJECT				

SHEET NO. 19 OF 19 SHEETS STA. TO STA.

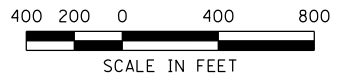
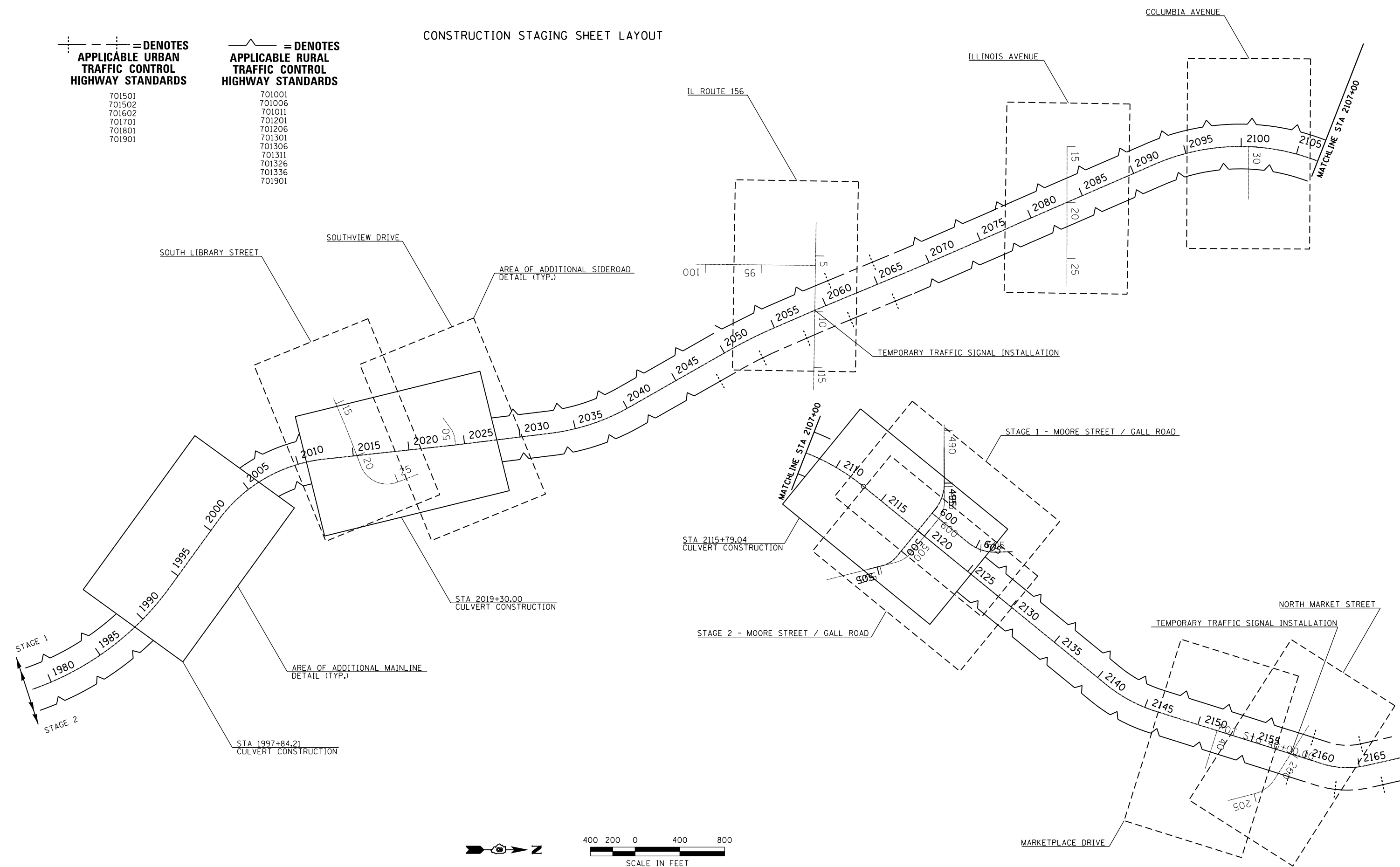
CONSTRUCTION STAGING SHEET LAYOUT

--- = DENOTES
APPLICABLE URBAN
TRAFFIC CONTROL
HIGHWAY STANDARDS

- 701501
- 701502
- 701602
- 701701
- 701801
- 701901

--- = DENOTES
APPLICABLE RURAL
TRAFFIC CONTROL
HIGHWAY STANDARDS

- 701001
- 701006
- 701011
- 701011
- 701201
- 701206
- 701301
- 701306
- 701311
- 701326
- 701336
- 701901



LAST SAVED = 1/24/2013
 PEN TABLE = PLOTTABLE.tbl
 PLOT DRIVER = printer2.ctb

FILE NAME = I:\1001100\Phase II - 76817\Cad\T\Plans\060_0876817-sht-LayoutStaging.dgn	USER NAME = jepettibone	DESIGNED -	REVISED -
PLOT SCALE = 800.0000' / in.	CHECKED -	REVISIED -	REVISIED -
PLOT DATE = 1/25/2013 3:48:47 PM	DATE -	REVISIED -	REVISIED -

STATE OF ILLINOIS
DEPARTMENT OF TRANSPORTATION









CONSTRUCTION STAGING SHEET LAYOUT
IL ROUTE 3

SCALE: SHEET 1 OF 46 SHEETS STA. TO STA.

F.A.P. RTE. 312	SECTION 68-WRS-1	COUNTY MONROE	TOTAL SHEETS 760	SHEET NO. 160
CONTRACT NO. 76817				ILLINOIS FED. AID PROJECT

GENERAL ORDER OF CONSTRUCTION FOR FAP 312 (ILLINOIS ROUTE 3)

LEGEND

-  TEMPORARY PAVEMENT
-  PRESTAGE CONSTRUCTION
-  STAGE 1 CONSTRUCTION
-  STAGE 2 CONSTRUCTION
-  STAGE 3 CONSTRUCTION
-  SHOULDER REMOVAL

1. MAINTAIN EXISTING TRAFFIC PATTERNS & UTILIZE STANDARD 701306 TO CONSTRUCT SLOPE CORRECTION ON EXISTING PAVEMENT USING BINDER, LEAVING OFF SURFACE COURSE.
2. OVERLAY SHOULDER FOR TEMPORARY TRAFFIC HANDLING
3. CONSTRUCT TEMPORARY PAVEMENT ADJACENT TO EXISTING NORTHBOUND SHOULDER WHERE NEEDED AS SHOWN ON THE PLANS FOR THE CONSTRUCTION OF THE CROSSROAD CULVERTS.

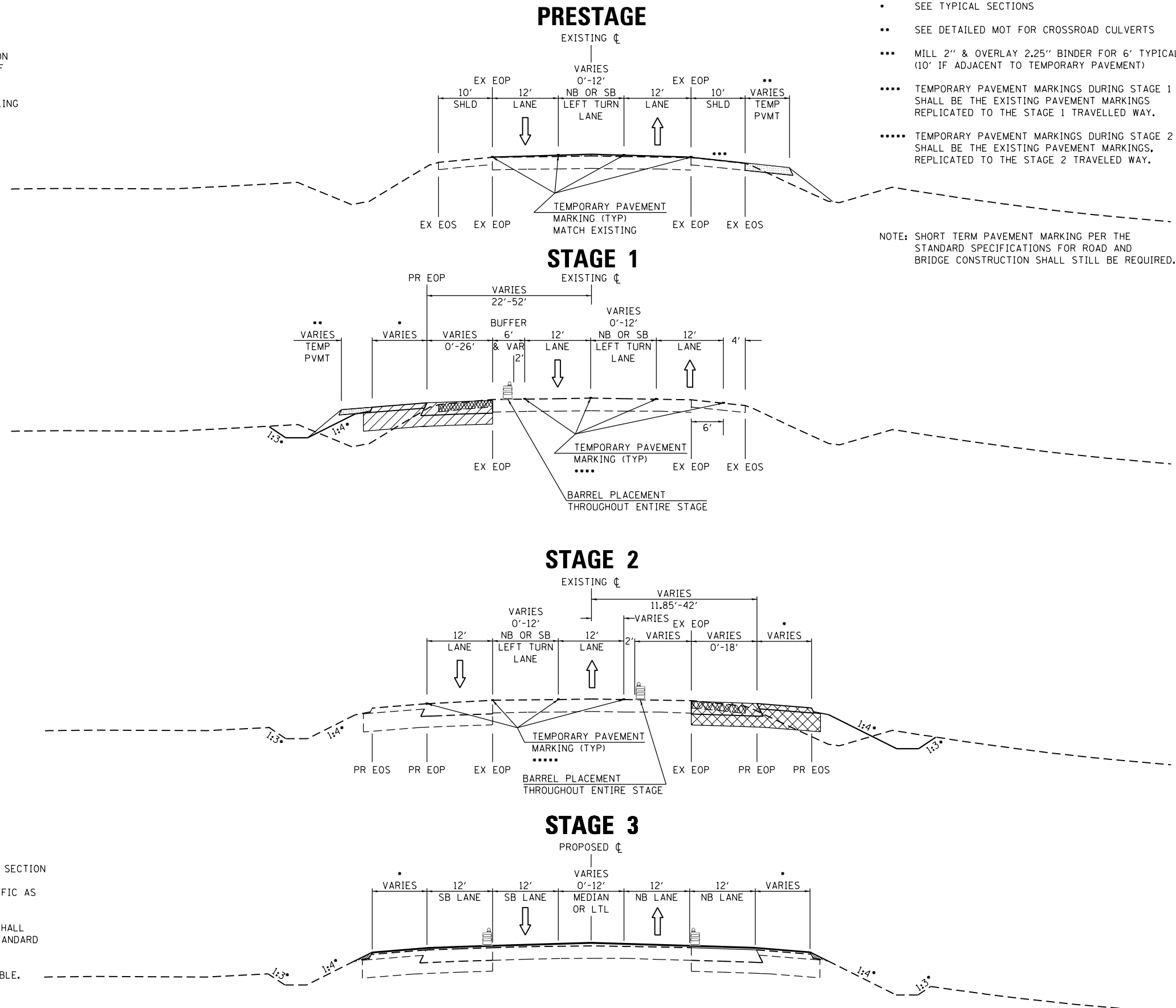
1. SHIFT TRAFFIC EAST TO CREATE WORK AREA.
2. CONSTRUCT WIDENING & SHOULDER, WITHOUT SURFACE COURSE AND/OR CURB ADJACENT TO EXISTING SOUTHBOUND LANE, USING STANDARD 701326, LEAVING TRAILING BARRELS IN PLACE TO CHANNELIZE TRAFFIC.
3. CONSTRUCT TEMPORARY PAVEMENT ADJACENT TO PREVIOUSLY PLACED SHOULDER, WHERE NEEDED, AS SHOWN ON THE PLANS FOR THE CONSTRUCTION OF THE CROSSROAD CULVERTS.

1. SHIFT TRAFFIC WEST UTILIZING RECENTLY CONSTRUCTED WIDENING & STAGE 1 TEMPORARY PAVEMENT.
2. REMOVE PRESTAGE TEMPORARY PAVEMENT ADJACENT TO NORTHBOUND SHOULDER, WHERE APPLICABLE.
3. CONSTRUCT WIDENING & SHOULDER AND/OR CURB ADJACENT TO NORTHBOUND LANE, USING STANDARD 701326, LEAVING OFF SURFACE COURSE.

1. SURFACE COURSE SHALL NOT BE PLACED UNTIL ALL BINDER COURSE HAS BEEN PLACED FOR THE ENTIRE SECTION
2. MAINTAIN TRAFFIC ON PAVEMENT, RELOCATING TRAFFIC AS NECESSARY FOR PAVING OPERATIONS.
3. SURFACE COURSE AND FINAL PAVEMENT MARKINGS SHALL BE CONSTRUCTED UNDER TRAFFIC ACCORDING TO STANDARD 701602
4. CONSTRUCT AGGREGATE SHOULDERS, WHERE APPLICABLE.

- SEE TYPICAL SECTIONS
- SEE DETAILED MOT FOR CROSSROAD CULVERTS
- MILL 2" & OVERLAY 2.25" BINDER FOR 6' TYPICAL (10' IF ADJACENT TO TEMPORARY PAVEMENT)
- TEMPORARY PAVEMENT MARKINGS DURING STAGE 1 SHALL BE THE EXISTING PAVEMENT MARKINGS REPLICATED TO THE STAGE 1 TRAVELLED WAY.
- TEMPORARY PAVEMENT MARKINGS DURING STAGE 2 SHALL BE THE EXISTING PAVEMENT MARKINGS, REPLICATED TO THE STAGE 2 TRAVELED WAY.

NOTE: SHORT TERM PAVEMENT MARKING PER THE STANDARD SPECIFICATIONS FOR ROAD AND BRIDGE CONSTRUCTION SHALL STILL BE REQUIRED.



LAST SAVED = 1/25/2013
 PEN TABLE = V0.444141
 PLOT DRIVER = pdfNCLAYERShw.pltcf9

FILE NAME =	USER NAME = beriechmann	DESIGNED -	REVISED -
I:\1001100\Phase II - 76817\Cad\T\Plans\060_0876817-sh1-Staging-IL3.dgn		DRAWN -	REVISED -
	PLOT SCALE = 20.0000' / in.	CHECKED -	REVISED -
	PLOT DATE = 1/25/2013 3:30:28 PM	DATE -	REVISED -

STATE OF ILLINOIS
DEPARTMENT OF TRANSPORTATION

HORNER & SHIRIN, INC.
ENGINEERS

SUGGESTED STAGES OF CONSTRUCTION AND TRAFFIC CONTROL
FAP 312 (ILLINOIS ROUTE 3)

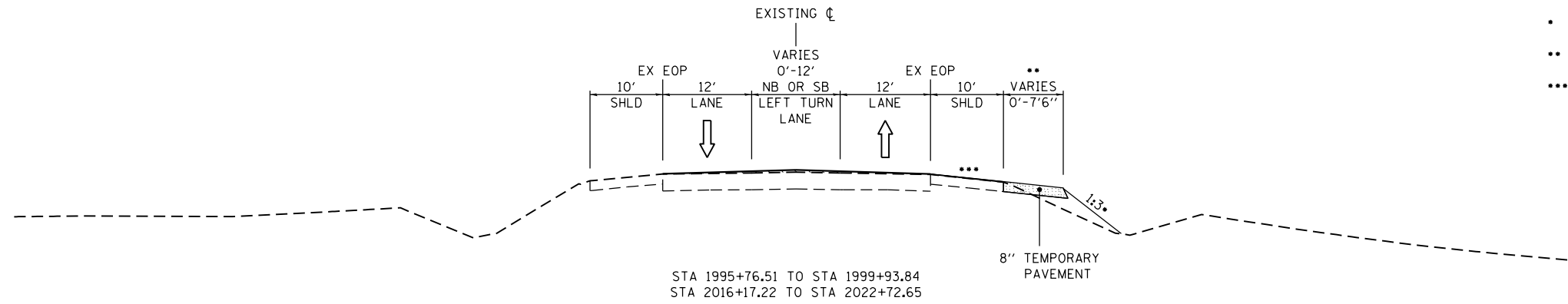
SCALE: 1" = 10'

SHEET NO. 2 OF 46 SHEETS

F.A.P. RTE.	SECTION	COUNTY	TOTAL SHEETS	SHEET NO.
312	68-WRS-1	MONROE	760	161
CONTRACT NO. 76817				

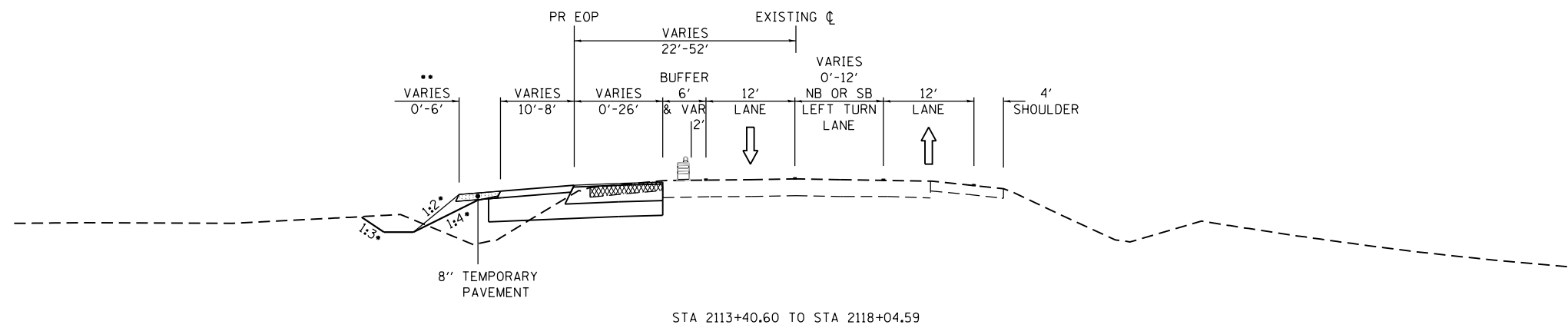
ILLINOIS FED. AID PROJECT

IL ROUTE 3 – PRESTAGE

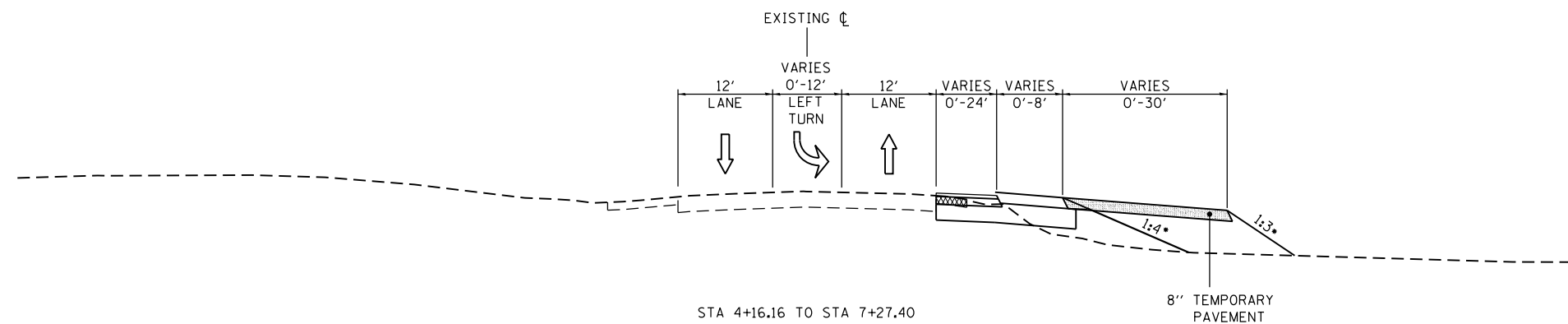


- SEE TYPICAL SECTIONS
- SEE DETAILED MOT FOR CROSSROAD CULVERTS
- MILL 2" & OVERLAY 2.25" BINDER FOR 6" TYPICAL (10' IF ADJACENT TO TEMPORARY PAVEMENT)

IL ROUTE 3 – STAGE 1



IL ROUTE 156 – STAGE 1



LAST SAVED = 1/25/2013 3:30:29 PM
 PEN TABLE = W:\4414141
 PLOT DRIVER = pdfplotlayers.pltcf9

FILE NAME =	USER NAME = beriechmann	DESIGNED -	REVISED -
I:\1001100\Phase II - 76817\Cad\T\Plans\060_0876817-sht-Staging-IL3-Temp Widening Typ		DRAWN -	REVISED -
	PLOT SCALE = 20.0000' / in.	CHECKED -	REVISED -
	PLOT DATE = 1/25/2013 3:30:29 PM	DATE -	REVISED -

STATE OF ILLINOIS
DEPARTMENT OF TRANSPORTATION

HORNER & SHIRIN, INC.
ENGINEERS

SUGGESTED STAGES OF CONSTRUCTION AND TRAFFIC CONTROL
TEMPORARY PAVEMENT TYPICAL SECTIONS

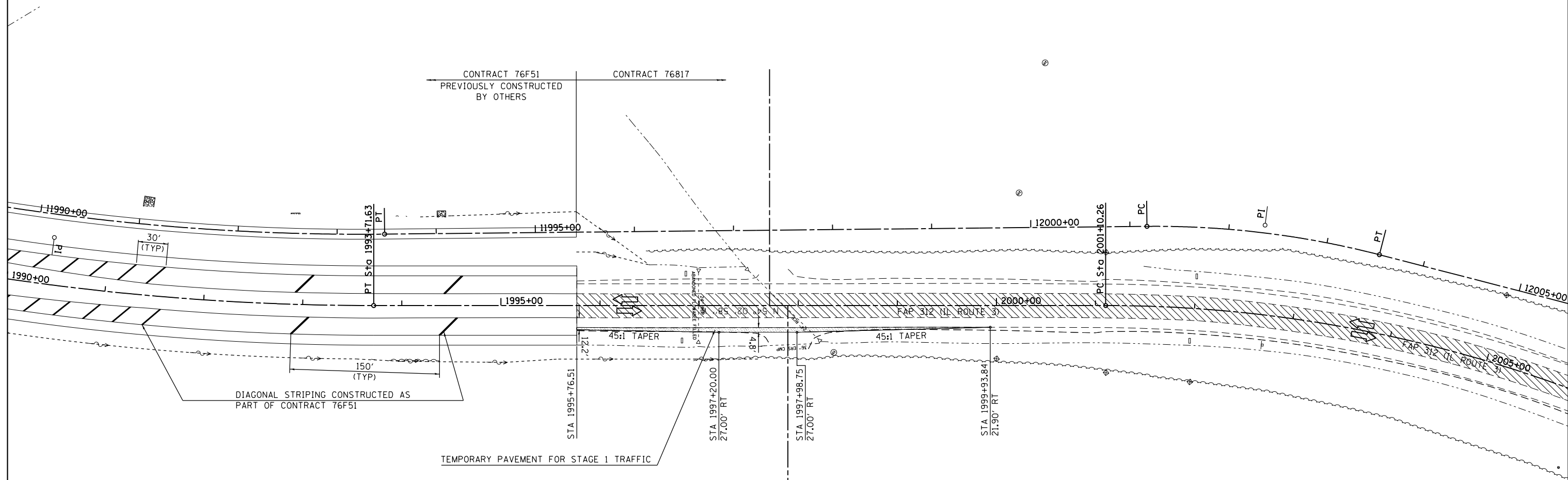
SCALE: 1" = 10' SHEET NO. 3 OF 46 SHEETS

F.A.P. RTE.	SECTION	COUNTY	TOTAL SHEETS	SHEET NO.
312	68-WRS-1	MONROE	760	162
CONTRACT NO. 76817				










ILLINOIS FED. AID PROJECT

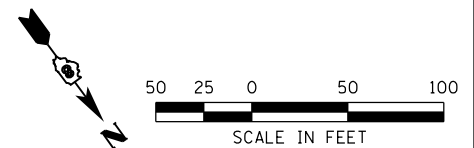
PRE-STAGE - CONSTRUCTION ACTIVITIES

MAINTAIN EXISTING TRAFFIC LANES & PATTERNS
 PERFORM EXISTING CROSS-SLOPE & SUPERELEVATION SLOPE CORRECTION ON EXISTING
 IL 3 PAVEMENT USING HMA AND STANDARDS FOR DAYTIME LANE CLOSURE
 OVERLAY 6' MINIMUM OF EXISTING SHOULDER ADJACENT TO NORTHBOUD IL ROUTE 3
 CONSTRUCT TEMPORARY PAVEMENT ADJACENT TO EXISTING SHOULDER FOR STAGE 1 TRAFFIC



LEGEND

-  TEMPORARY PAVEMENT
-  PRESTAGE CONSTRUCTION
-  STAGE 1 CONSTRUCTION
-  STAGE 2 CONSTRUCTION
-  STAGE 3 CONSTRUCTION
-  TEMPORARY IMPACT ATTENUATOR
-  TRAFFIC FLOW ARROW
-  DRUM WITH STEADY BURNING BI-DIRECTIONAL LIGHT
-  TEMPORARY CONCRETE BARRIER



LAST SAVED = 1/22/2013
 PEN TABLE = 1024x1024
 PLOT DRIVER = pdfnclayershwtcf9

FILE NAME =	USER NAME = beriechmann	DESIGNED -	REVISED -
I:\1001100\Phase II - 76817\Cad\T\Plans\061_D876817-sht-Staging-0-IL3-01.dgn		DRAWN -	REVISED -
PLOT SCALE = 100.0000' / in.		CHECKED -	REVISED -
PLOT DATE = 1/25/2013 3:30:32 PM		DATE -	REVISED -

**STATE OF ILLINOIS
 DEPARTMENT OF TRANSPORTATION**

**HORNER &
 SHIRIN, INC.
 ENGINEERS**

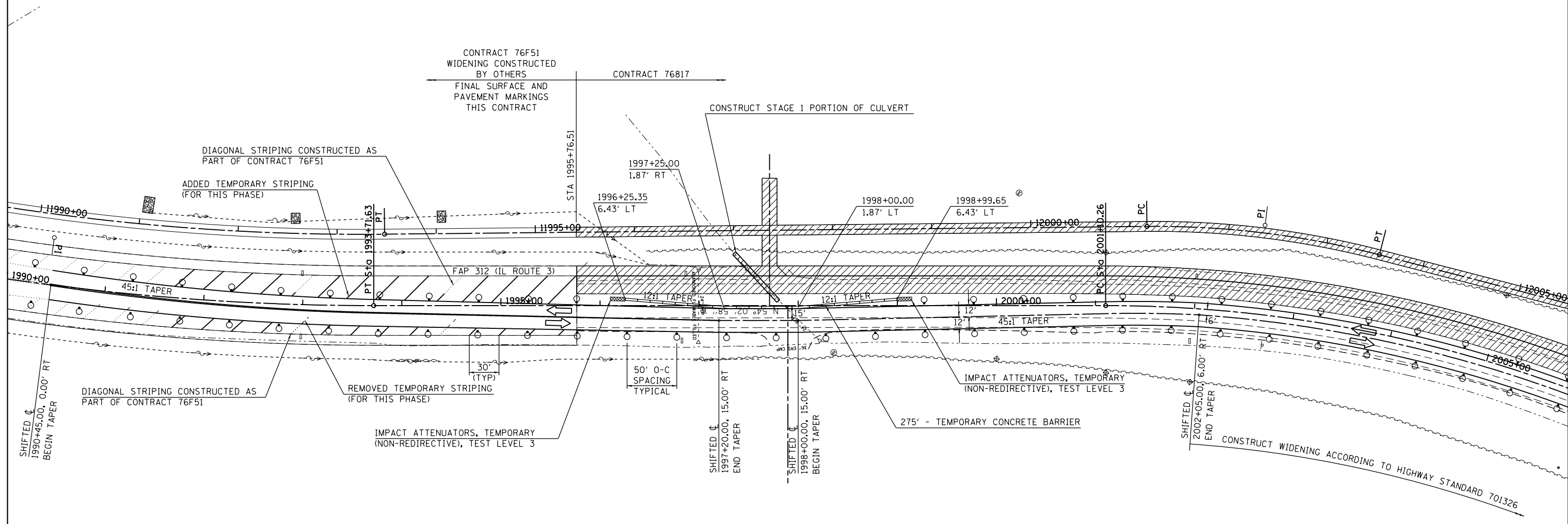
**SUGGESTED STAGES OF CONSTRUCTION
 AND TRAFFIC CONTROL**
 PRESTAGE - STA 1997+84.21

SCALE: 1" = 50' SHEET NO. 4 OF 46 SHEETS STA. 1990+00.00 TO STA. 2005+00.00










F.A.P. RTE.	SECTION	COUNTY	TOTAL SHEETS	SHEET NO.
312	68-WRS-1	MONROE	760	163
CONTRACT NO. 76817				
ILLINOIS FED. AID PROJECT				

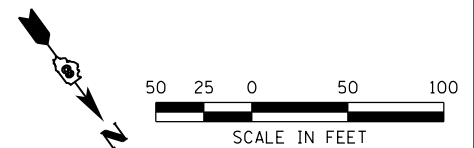
STAGE 1 - CONSTRUCTION ACTIVITIES

SHIFT IL ROUTE 3 TRAFFIC EAST TO 2-12' LANES UTILIZING THE EXISTING PAVEMENT, EXISTING SHOULDER AND TEMPORARY WIDENING
CONSTRUCT PROPOSED WIDENING AND PORTION OF CULVERT ON WEST SIDE OF IL ROUTE 3



LEGEND

-  TEMPORARY PAVEMENT
-  PRESTAGE CONSTRUCTION
-  STAGE 1 CONSTRUCTION
-  STAGE 2 CONSTRUCTION
-  STAGE 3 CONSTRUCTION
-  TEMPORARY IMPACT ATTENUATOR
-  TRAFFIC FLOW ARROW
-  DRUM WITH STEADY BURNING BI-DIRECTIONAL LIGHT
-  TEMPORARY CONCRETE BARRIER



LAST SAVED = 1/25/2013 3:30:34 PM
 PEN TABLE = V:\a\141
 PLOT DRIVER = pdfplotlayers.pltcf9

FILE NAME =	USER NAME = beriechmann	DESIGNED -	REVISED -
I:\1001100\Phase II - 76817\Cad\T\Plans\061.D876817-sht-Staging-1-IL3-01.dgn		DRAWN -	REVISED -
		CHECKED -	REVISED -
PLOT DATE = 1/25/2013 3:30:34 PM		DATE -	REVISED -

STATE OF ILLINOIS
DEPARTMENT OF TRANSPORTATION

HORNER & SHIFRIN, INC.
ENGINEERS

SUGGESTED STAGES OF CONSTRUCTION
AND TRAFFIC CONTROL
 STAGE 1 - STA 1997+84.21

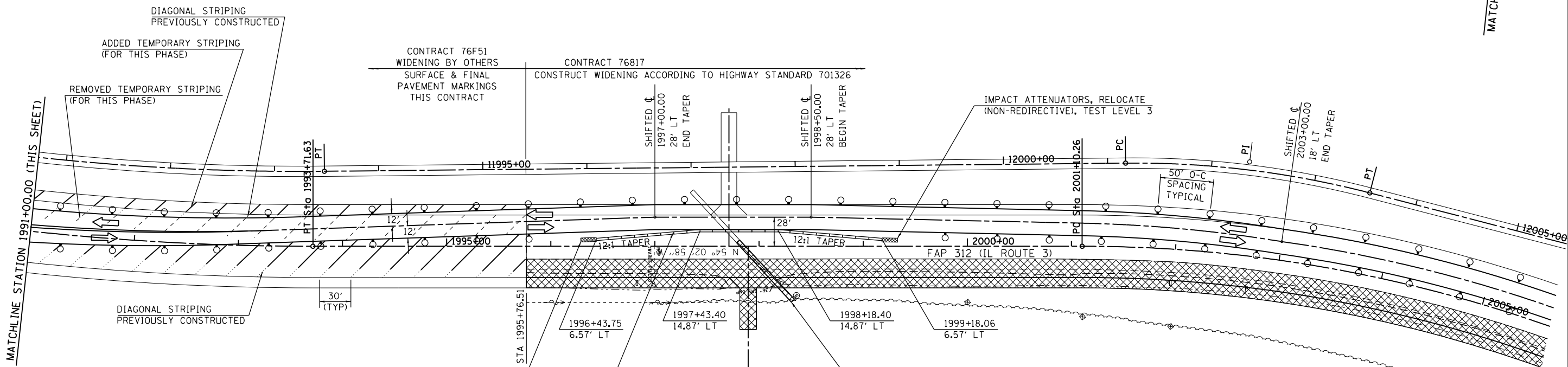
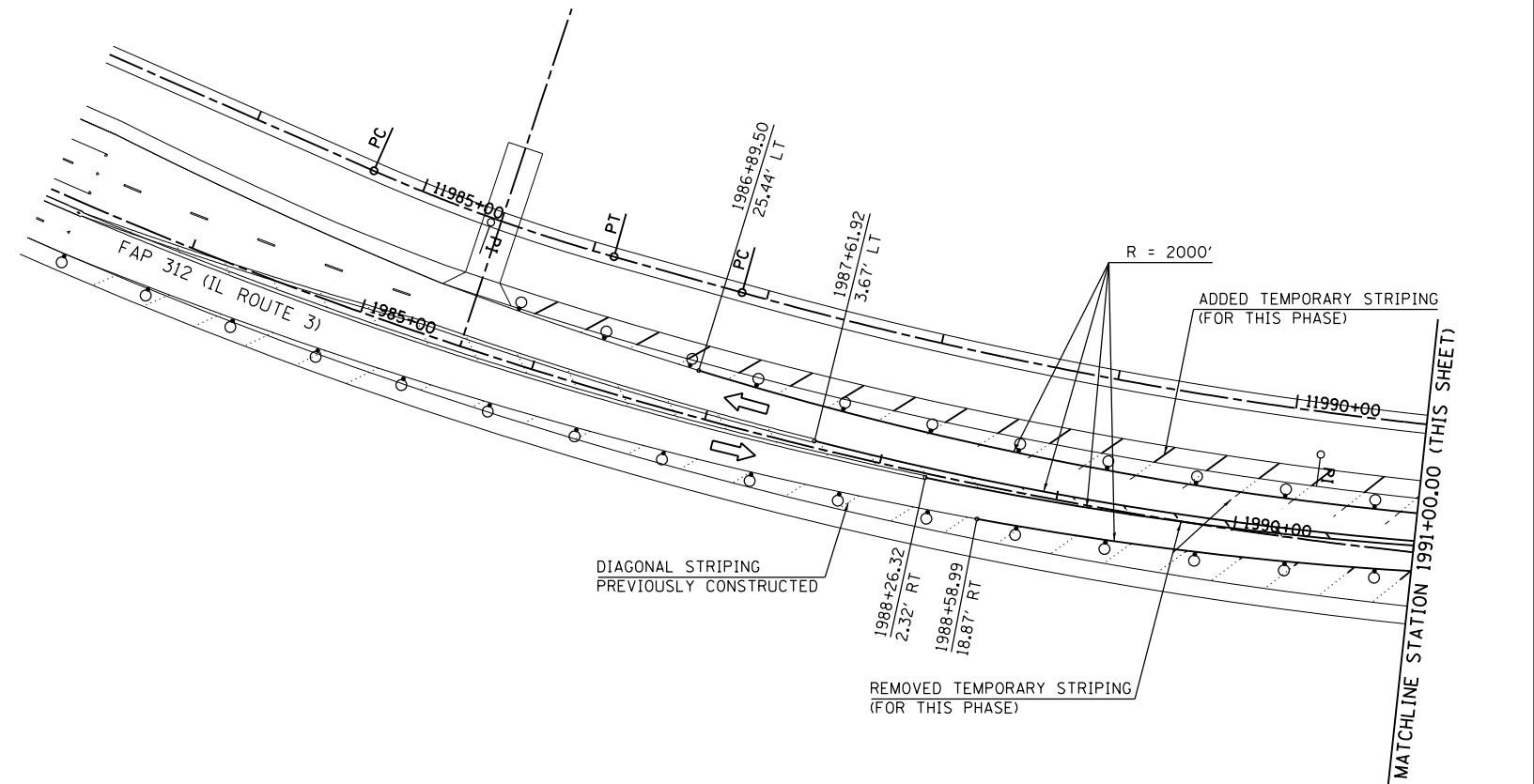
F.A.P. RTE.	SECTION	COUNTY	TOTAL SHEETS	SHEET NO.
312	68-WRS-1	MONROE	760	164
CONTRACT NO. 76817				

SCALE: 1" = 50' SHEET NO. 5 OF 46 SHEETS STA. 1990+00.00 TO STA. 2005+00.00

ILLINOIS FED. AID PROJECT

STAGE 2 - CONSTRUCTION ACTIVITIES

SHIFT IL ROUTE 3 TRAFFIC WEST TO NEW PAVEMENT
 CONSTRUCT WIDENING AND REMAINDER OF CULVERT ON EAST SIDE OF IL ROUTE 3



LEGEND

- TEMPORARY PAVEMENT
- PRESTAGE CONSTRUCTION
- STAGE 1 CONSTRUCTION
- STAGE 2 CONSTRUCTION
- STAGE 3 CONSTRUCTION
- TEMPORARY IMPACT ATTENUATOR
- TRAFFIC FLOW ARROW
- DRUM WITH STEADY BURNING BI-DIRECTIONAL LIGHT
- TEMPORARY CONCRETE BARRIER

LAST SAVED = 1/25/2013 3:30:36 PM
 PEN TABLE = V:\PEN\PLT
 PLOT DRIVER = pdfnclayers\pltdrvr

FILE NAME =	USER NAME = beriechmann	DESIGNED -	REVISED -
I:\1001100\Phase II - 76817\Cad\T\Plans\061.D876817-sht-Staging-2-IL3-01.dgn		DRAWN -	REVISED -
		CHECKED -	REVISED -
PLOT DATE = 1/25/2013 3:30:36 PM		DATE -	REVISED -

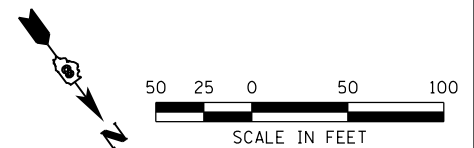
STATE OF ILLINOIS
 DEPARTMENT OF TRANSPORTATION

HORNER & SHIRIN, INC.
 ENGINEERS

SUGGESTED STAGES OF CONSTRUCTION AND TRAFFIC CONTROL
 STAGE 2 - STA 1997+84.21

F.A.P. RTE.	SECTION	COUNTY	TOTAL SHEETS	SHEET NO.
312	68-WRS-1	MONROE	670	165
				CONTRACT NO. 76817

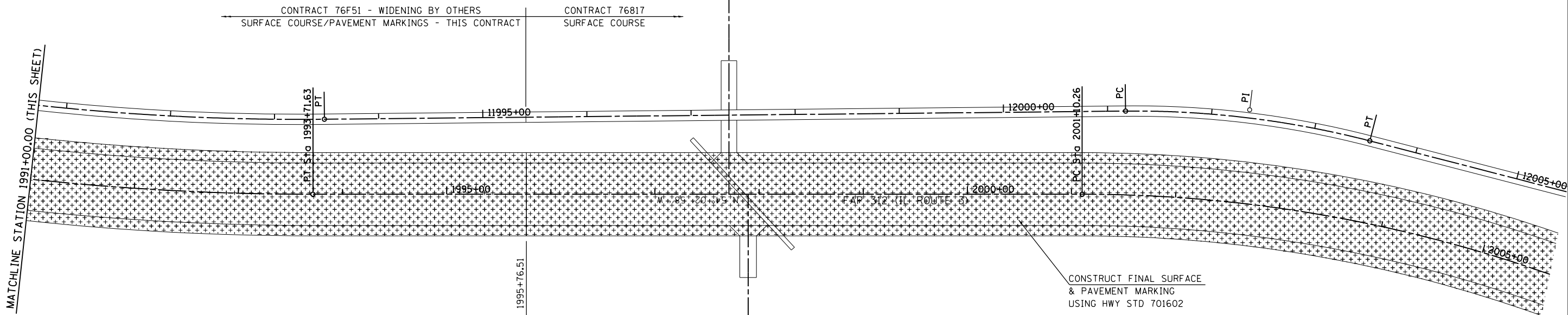
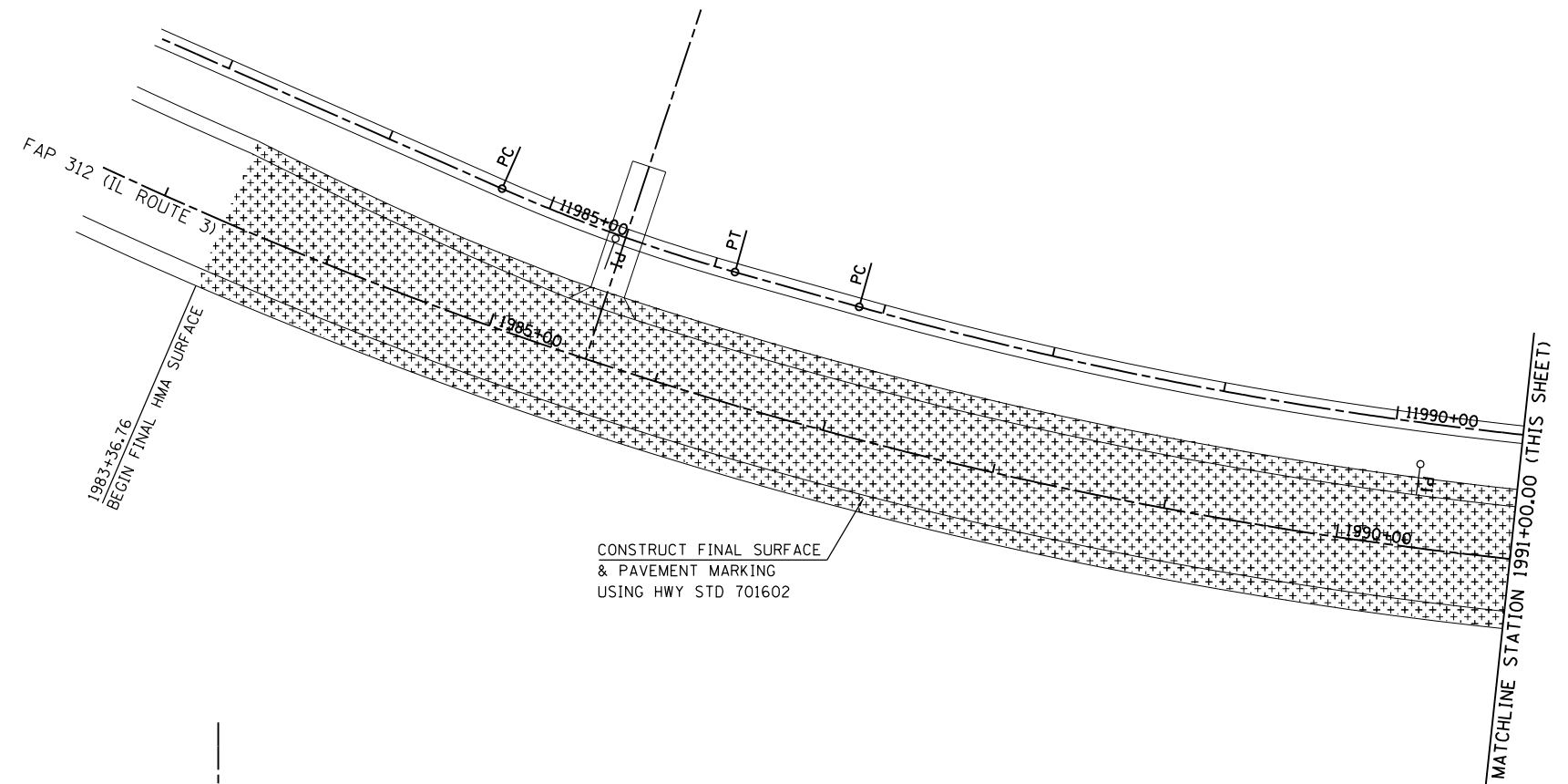
SCALE: 1" = 50' SHEET NO. 6 OF 46 SHEETS STA. 1990+00.00 TO STA. 2005+00.00












ILLINOIS FED. AID PROJECT

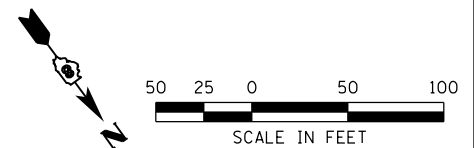
STAGE 3 - CONSTRUCTION ACTIVITIES

PLACE FINAL SURFACE COURSE & PAVEMENT MARKINGS
 CONSTRUCT AGGREGATE WEDGE SHOULDER
 USING HIGHWAY STANDARD 701602



LEGEND

-  TEMPORARY PAVEMENT
-  TEMPORARY IMPACT ATTENUATOR
-  PRESTAGE CONSTRUCTION
-  TRAFFIC FLOW ARROW
-  STAGE 1 CONSTRUCTION
-  DRUM WITH STEADY BURNING BI-DIRECTIONAL LIGHT
-  STAGE 2 CONSTRUCTION
-  TEMPORARY CONCRETE BARRIER
-  STAGE 3 CONSTRUCTION



LAST SAVED = 1/22/2013
 PEN TABLE = V8.444141
 PLOT DRIVER = pdfplotlayersbwtcf9

FILE NAME =	USER NAME = beriechmann	DESIGNED -	REVISED -
I:\1001100\Phase II - 76817\Cad\T\Plans\061_D876817-sht-Staging-3-IL3-01.dgn		DRAWN -	REVISED -
		CHECKED -	REVISED -
PLOT SCALE = 100.0000' / 1"		DATE -	REVISED -
PLOT DATE = 1/25/2013 3:30:38 PM			

**STATE OF ILLINOIS
 DEPARTMENT OF TRANSPORTATION**

**HORNER &
 SHIRIN, INC.
 ENGINEERS**

**SUGGESTED STAGES OF CONSTRUCTION
 AND TRAFFIC CONTROL**
 STAGE 3 - STA 1997+84.21

F.A.P. RTE.	SECTION	COUNTY	TOTAL SHEETS	SHEET NO.
312	68-WRS-1	MONROE	760	166
CONTRACT NO. 76817				

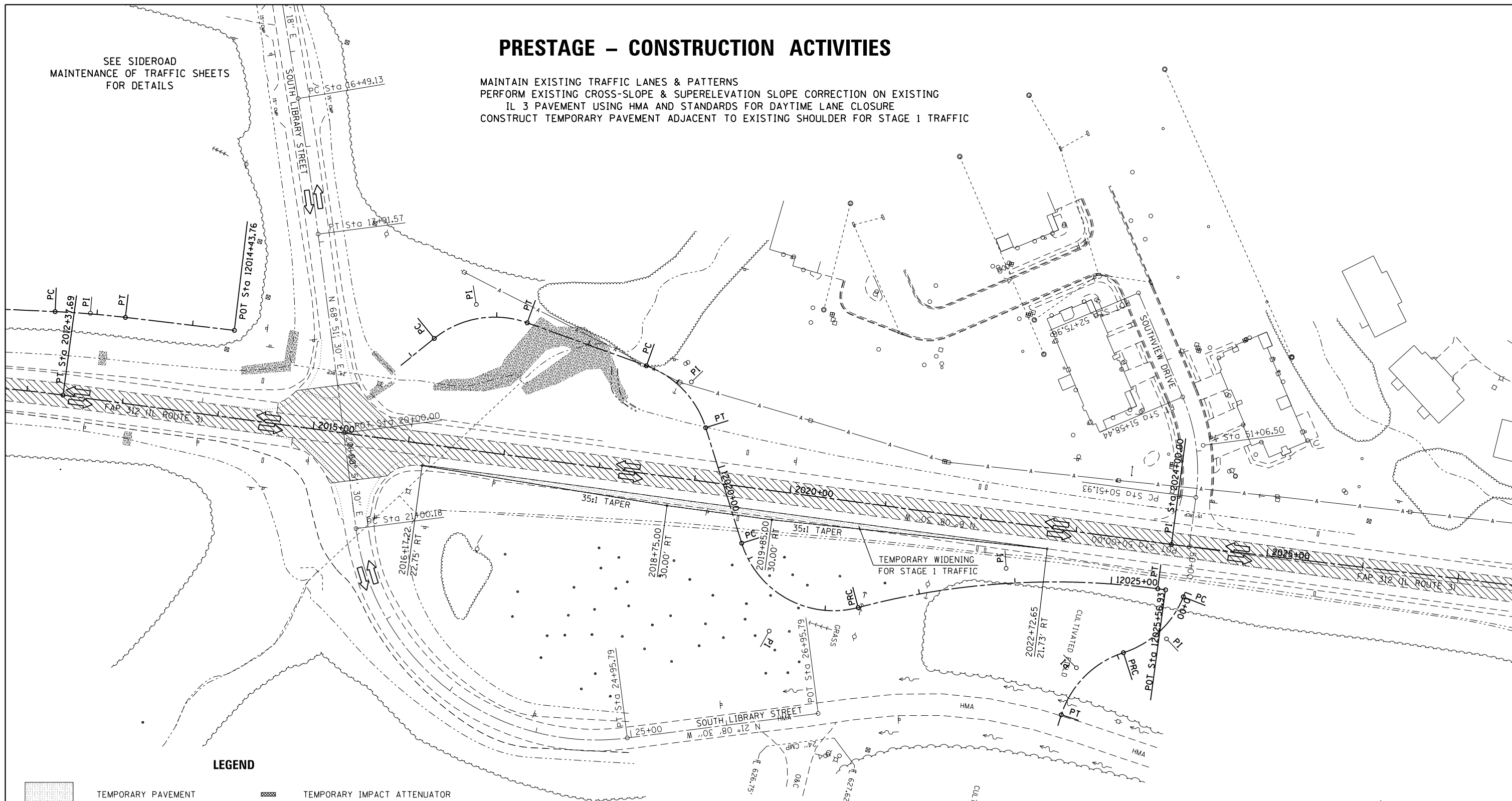
SCALE: 1" = 50' SHEET NO. 7 OF 46 SHEETS STA. 1990+00.00 TO STA. 2005+00.00

ILLINOIS FED. AID PROJECT

PRESTAGE - CONSTRUCTION ACTIVITIES

MAINTAIN EXISTING TRAFFIC LANES & PATTERNS
 PERFORM EXISTING CROSS-SLOPE & SUPERELEVATION SLOPE CORRECTION ON EXISTING
 IL 3 PAVEMENT USING HMA AND STANDARDS FOR DAYTIME LANE CLOSURE
 CONSTRUCT TEMPORARY PAVEMENT ADJACENT TO EXISTING SHOULDER FOR STAGE 1 TRAFFIC

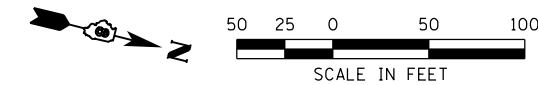
SEE SIDEROAD
 MAINTENANCE OF TRAFFIC SHEETS
 FOR DETAILS



LEGEND

- TEMPORARY PAVEMENT
- TEMPORARY IMPACT ATTENUATOR
- PRESTAGE CONSTRUCTION
- TRAFFIC FLOW ARROW
- STAGE 1 CONSTRUCTION
- DRUM WITH STEADY BURNING BI-DIRECTIONAL LIGHT
- STAGE 2 CONSTRUCTION
- TEMPORARY CONCRETE BARRIER
- STAGE 3 CONSTRUCTION

SEE SIDEROAD
 MAINTENANCE OF TRAFFIC SHEETS
 FOR DETAILS



LAST SAVED = 1/25/2013 3:30:40 PM
 PEN TABLE = W:\444141
 PLOT DRIVER = pdfplotlayers.pltcf9

FILE NAME =	USER NAME = beriechmann	DESIGNED -	REVISED -
1:\1001100\Phase II - 76817\Cad\T\Plans\062_0876817-sht-Staging-0-IL3-02.dgn		DRAWN -	REVISED -
		CHECKED -	REVISED -
PLOT DATE = 1/25/2013 3:30:40 PM		DATE -	REVISED -

**STATE OF ILLINOIS
 DEPARTMENT OF TRANSPORTATION**

**HORNER &
 SHIRIN, INC.
 ENGINEERS**

**SUGGESTED STAGES OF CONSTRUCTION
 AND TRAFFIC CONTROL**
 PRESTAGE - STA 2019+30.00

SCALE: 1" = 50'

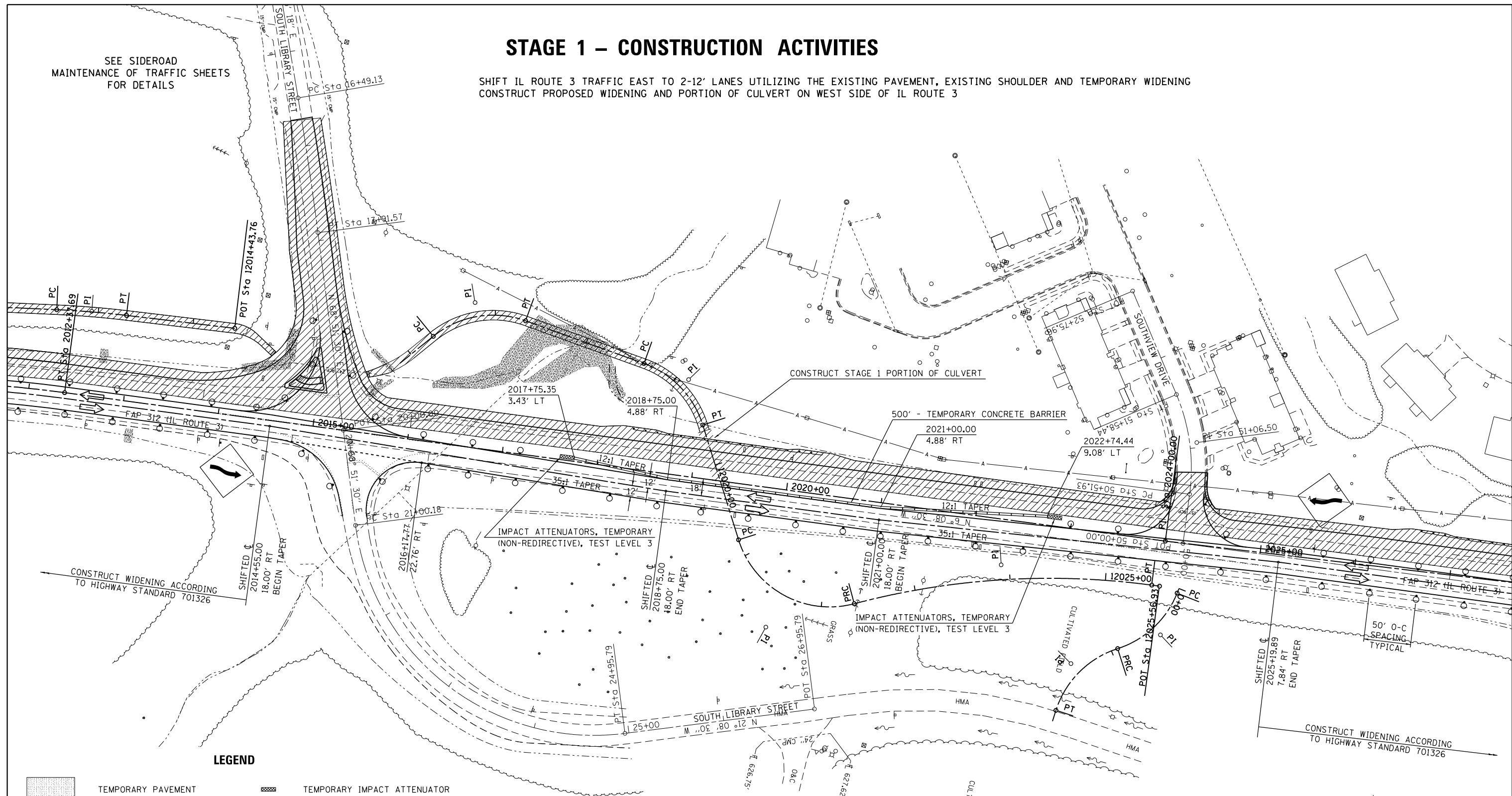
SHEET NO. 8 OF 46 SHEETS STA. 2012+00.00 TO STA. 2027+00.00

F.A.P. RTE.	SECTION	COUNTY	TOTAL SHEETS	SHEET NO.
312	68-WRS-1	MONROE	670	167
CONTRACT NO. 76817				
ILLINOIS FED. AID PROJECT				

STAGE 1 - CONSTRUCTION ACTIVITIES

SHIFT IL ROUTE 3 TRAFFIC EAST TO 2-12' LANES UTILIZING THE EXISTING PAVEMENT, EXISTING SHOULDER AND TEMPORARY WIDENING
 CONSTRUCT PROPOSED WIDENING AND PORTION OF CULVERT ON WEST SIDE OF IL ROUTE 3

SEE SIDEROAD
 MAINTENANCE OF TRAFFIC SHEETS
 FOR DETAILS



LEGEND

- TEMPORARY PAVEMENT
- PRESTAGE CONSTRUCTION
- STAGE 1 CONSTRUCTION
- STAGE 2 CONSTRUCTION
- STAGE 3 CONSTRUCTION
- TEMPORARY IMPACT ATTENUATOR
- TRAFFIC FLOW ARROW
- DRUM WITH STEADY BURNING BI-DIRECTIONAL LIGHT
- TEMPORARY CONCRETE BARRIER

SEE SIDEROAD
 MAINTENANCE OF TRAFFIC SHEETS
 FOR DETAILS

TAPER RATES SHOWN FOR STAGE 1 TRAFFIC ARE
 BASED ON EXISTING ϕ IL ROUTE 3.
 STATIONS AND OFFSETS REFERENCE PROPOSED ϕ IL ROUTE 3



LAST SAVED = 1/25/2013
 PEN TABLE = V:\A\141
 PLOT DRIVER = pdfnclayers\shd1ctcf9

FILE NAME =	USER NAME = beriechmann	DESIGNED -	REVISED -
1:\1001100\Phase II - 76817\Cad\T\Plans\062_0876817-sht-Staging-1-IL3-02.dgn		DRAWN -	REVISED -
		CHECKED -	REVISED -
		DATE -	REVISED -
PLOT SCALE = 100.0000' / 1"			
PLOT DATE = 1/25/2013 3:30:42 PM			

STATE OF ILLINOIS
 DEPARTMENT OF TRANSPORTATION

**HORNER &
 SHIFRIN, INC.
 ENGINEERS**

**SUGGESTED STAGES OF CONSTRUCTION
 AND TRAFFIC CONTROL**
 STAGE 1 - STA 2019+30.00

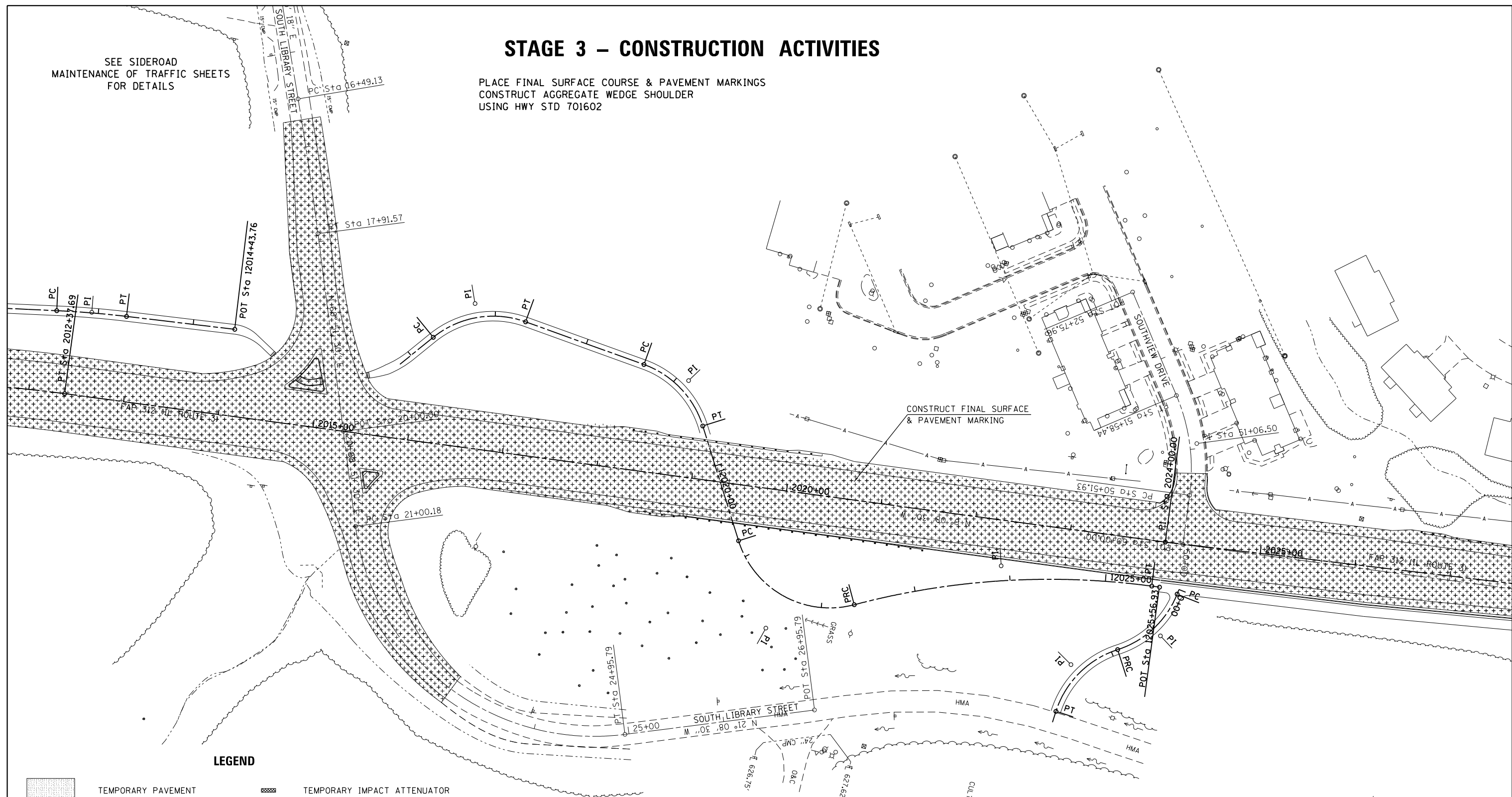
SCALE: 1" = 50' SHEET NO. 9 OF 46 SHEETS STA. 2012+00.00 TO STA. 2027+00.00

F.A.P. RTE.	SECTION	COUNTY	TOTAL SHEETS	SHEET NO.
312	68-WRS-1	MONROE	760	168
CONTRACT NO. 76817				
ILLINOIS FED. AID PROJECT				










STAGE 3 - CONSTRUCTION ACTIVITIES

PLACE FINAL SURFACE COURSE & PAVEMENT MARKINGS
 CONSTRUCT AGGREGATE WEDGE SHOULDER
 USING HWY STD 701602

SEE SIDEROAD
 MAINTENANCE OF TRAFFIC SHEETS
 FOR DETAILS



LEGEND

-  TEMPORARY PAVEMENT
-  PRESTAGE CONSTRUCTION
-  STAGE 1 CONSTRUCTION
-  STAGE 2 CONSTRUCTION
-  STAGE 3 CONSTRUCTION
-  TEMPORARY IMPACT ATTENUATOR
-  TRAFFIC FLOW ARROW
-  DRUM WITH STEADY BURNING BI-DIRECTIONAL LIGHT
-  TEMPORARY CONCRETE BARRIER

SEE SIDEROAD
 MAINTENANCE OF TRAFFIC SHEETS
 FOR DETAILS



LAST SAVED = 1/22/2013
 PEN TABLE = 1/25/2013
 PLOT DRIVER = pdfplotlayers.pltcf9

FILE NAME =	USER NAME = beriechmann	DESIGNED -	REVISED -
1:\1001100\Phase II - 76817\Cad\T\Plans\062_0876817-sht-Staging-3-IL3-02.dgn		DRAWN -	REVISED -
		CHECKED -	REVISED -
PLOT DATE = 1/25/2013 3:30:46 PM		DATE -	REVISED -

**STATE OF ILLINOIS
 DEPARTMENT OF TRANSPORTATION**

**HORNER &
 SHIRIN, INC.
 ENGINEERS**

**SUGGESTED STAGES OF CONSTRUCTION
 AND TRAFFIC CONTROL**
 STAGE 3 - STA 2019+30.00

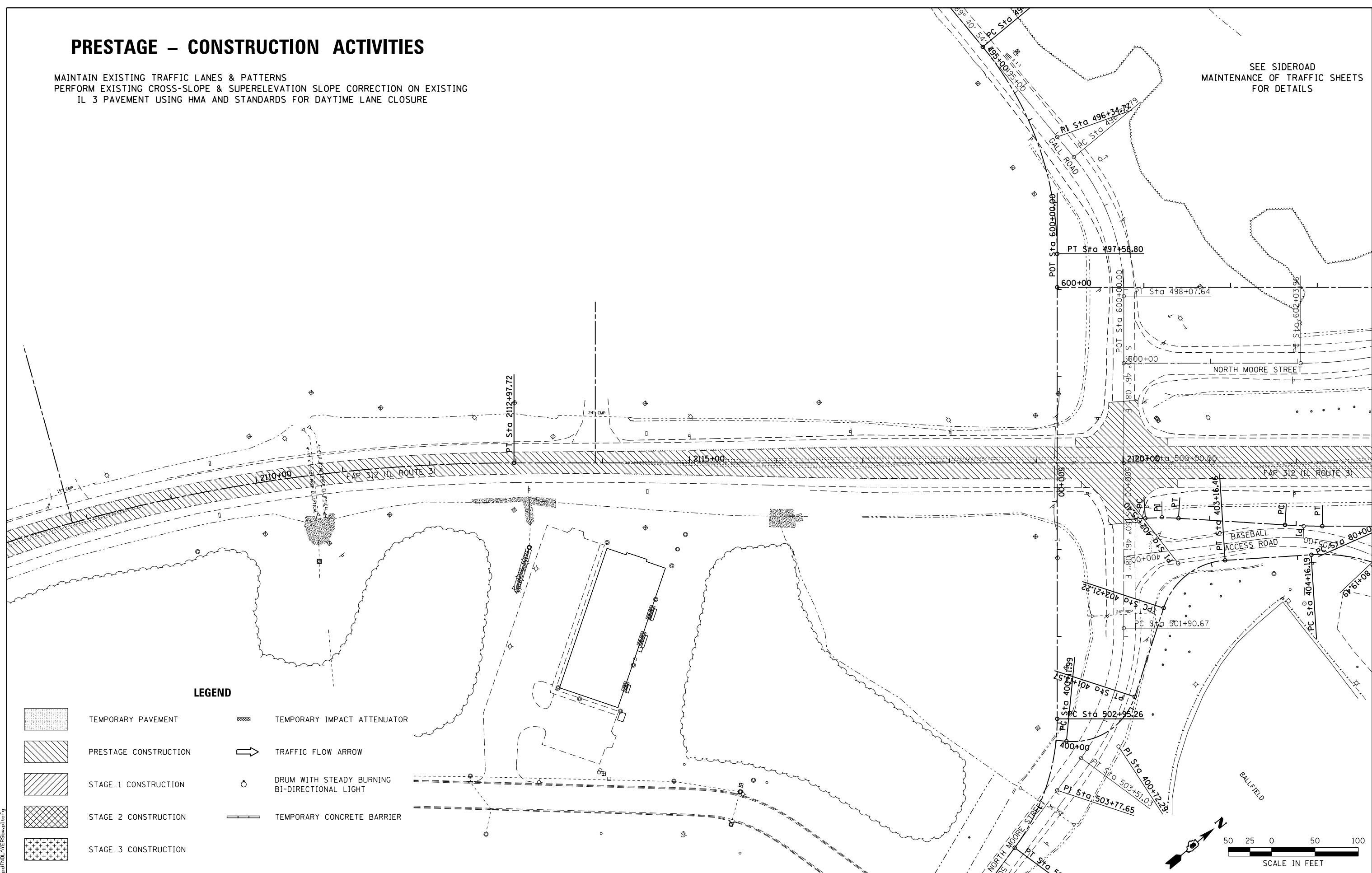
SCALE: 1" = 50' SHEET NO. 11 OF 46 SHEETS STA. 2012+00.00 TO STA. 2027+00.00

F.A.P. RTE.	SECTION	COUNTY	TOTAL SHEETS	SHEET NO.
312	68-WRS-1	MONROE	760	170
CONTRACT NO. 76817				
ILLINOIS FED. AID PROJECT				

PRESTAGE - CONSTRUCTION ACTIVITIES

MAINTAIN EXISTING TRAFFIC LANES & PATTERNS
 PERFORM EXISTING CROSS-SLOPE & SUPERELEVATION SLOPE CORRECTION ON EXISTING
 IL 3 PAVEMENT USING HMA AND STANDARDS FOR DAYTIME LANE CLOSURE

SEE SIDEROAD
 MAINTENANCE OF TRAFFIC SHEETS
 FOR DETAILS



LEGEND

- TEMPORARY PAVEMENT
- PRESTAGE CONSTRUCTION
- STAGE 1 CONSTRUCTION
- STAGE 2 CONSTRUCTION
- STAGE 3 CONSTRUCTION
- TEMPORARY IMPACT ATTENUATOR
- TRAFFIC FLOW ARROW
- DRUM WITH STEADY BURNING BI-DIRECTIONAL LIGHT
- TEMPORARY CONCRETE BARRIER

LAST SAVED = 1/25/2013
 PEN TABLE = 1024x1414
 PLOT DRIVER = pdfplotlayers.pltcf9

FILE NAME =	USER NAME = beriechmann	DESIGNED -	REVISED -
1:\1001100\Phase II - 76817\Cad\T\Plans\063_0876817-sht-Staging-0-IL3-03.dgn		DRAWN -	REVISED -
		CHECKED -	REVISED -
PLOT DATE = 1/25/2013 3:30:48 PM		DATE -	REVISED -

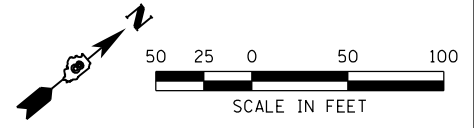
**STATE OF ILLINOIS
 DEPARTMENT OF TRANSPORTATION**

**HORNER &
 SHIRIN, INC.
 ENGINEERS**

**SUGGESTED STAGES OF CONSTRUCTION
 AND TRAFFIC CONTROL**
 PRESTAGE - STA 2115+79.04

F.A.P. RTE.	SECTION	COUNTY	TOTAL SHEETS	SHEET NO.
312	68-WRS-1	MONROE	760	171
CONTRACT NO. 76817				
ILLINOIS FED. AID PROJECT				

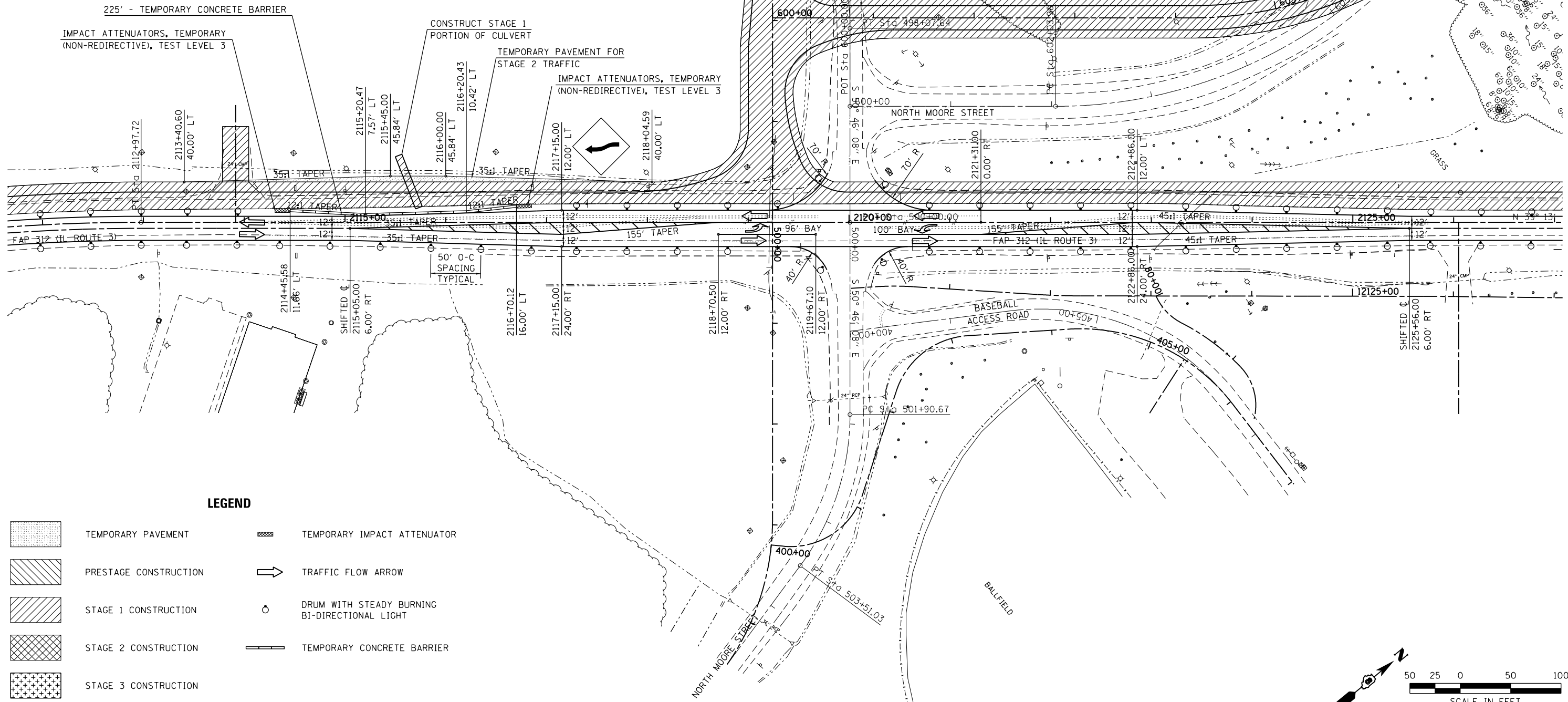
SCALE: 1" = 50' SHEET NO. 12 OF 46 SHEETS STA. 2108+00.00 TO STA. 2122+00.00



STAGE 1 - CONSTRUCTION ACTIVITIES

SHIFT IL ROUTE 3 TRAFFIC EAST TO 2-12' LANES & TURN LANE UTILIZING THE EXISTING PAVEMENT AND EXISTING SHOULDER
 CONSTRUCT PROPOSED WIDENING AND PORTION OF CULVERT ON WEST SIDE OF IL ROUTE 3
 CONSTRUCT TEMPORARY PAVEMENT ADJACENT TO PROPOSED SHOULDER FOR STAGE 2 TRAFFIC

SEE SIDEROAD MAINTENANCE OF TRAFFIC SHEETS FOR DETAILS



LEGEND

- TEMPORARY PAVEMENT
- PRESTAGE CONSTRUCTION
- STAGE 1 CONSTRUCTION
- STAGE 2 CONSTRUCTION
- STAGE 3 CONSTRUCTION
- TEMPORARY IMPACT ATTENUATOR
- TRAFFIC FLOW ARROW
- DRUM WITH STEADY BURNING BI-DIRECTIONAL LIGHT
- TEMPORARY CONCRETE BARRIER

LAST SAVED = 1/25/2013
 PEN TABLE = V:\PEN\141
 PLOT DRIVER = pdfnolayers.pltcf9

FILE NAME =	USER NAME = beriechmann	DESIGNED -	REVISED -
I:\1001100\Phase II - 76817\Cad\T\Plans\063_0876817-sht-Staging-1-IL3-03.dgn		DRAWN -	REVISED -
		CHECKED -	REVISED -
PLOT SCALE = 100.0000' / 1"		DATE -	REVISED -
PLOT DATE = 1/25/2013 3:30:50 PM			

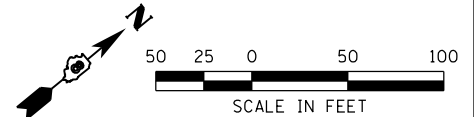
STATE OF ILLINOIS
 DEPARTMENT OF TRANSPORTATION

HORNER & SHIFRIN, INC.
 ENGINEERS

SUGGESTED STAGES OF CONSTRUCTION AND TRAFFIC CONTROL
 STAGE 1 - STA 2115+79.04

SCALE: 1" = 50' SHEET NO. 13 OF 46 SHEETS STA. 2108+00.00 TO STA. 2122+00.00

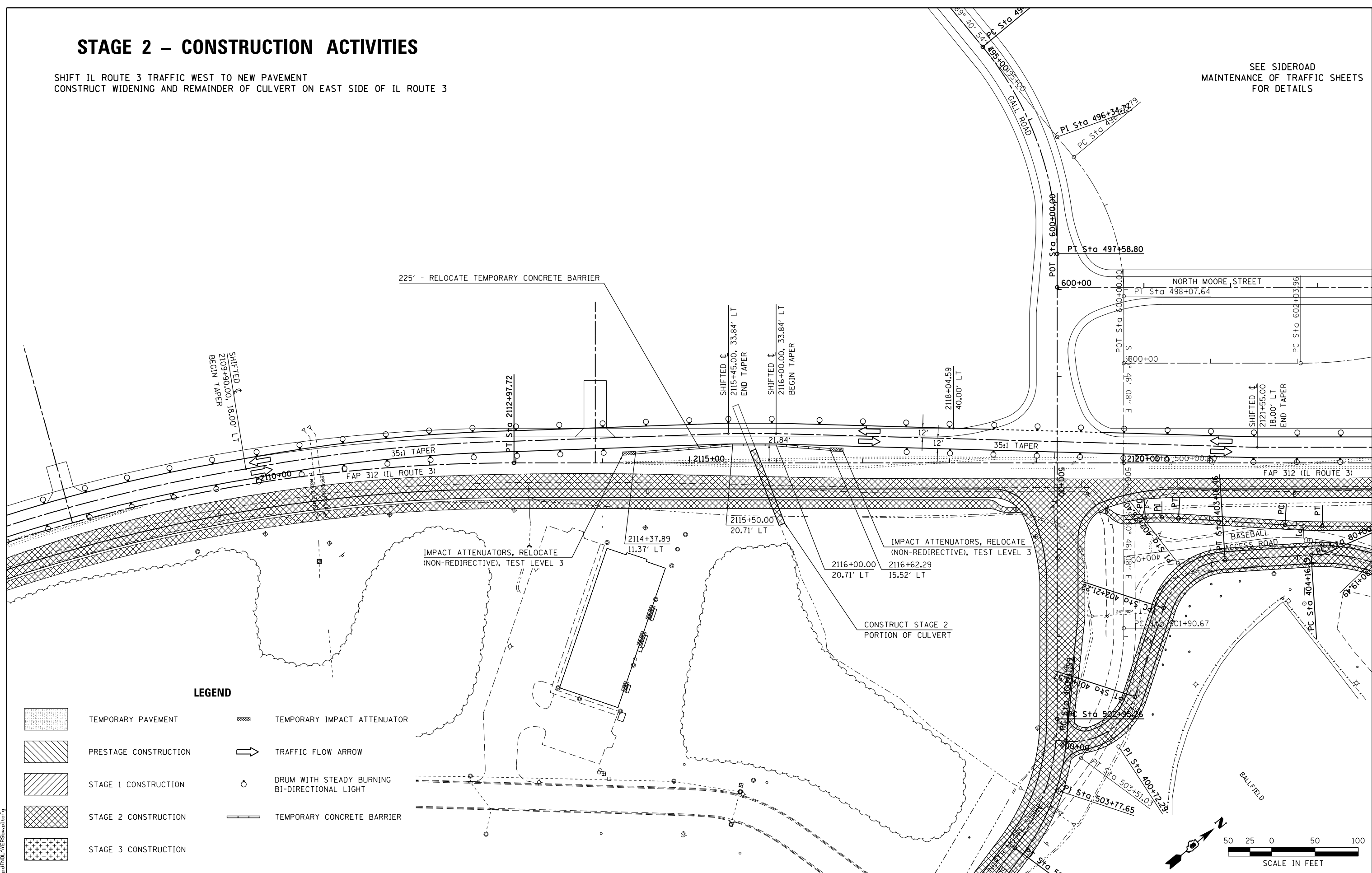
F.A.P. RTE.	SECTION	COUNTY	TOTAL SHEETS	SHEET NO.
312	68-WRS-1	MONROE	760	172
				CONTRACT NO. 76817
ILLINOIS FED. AID PROJECT				



STAGE 2 - CONSTRUCTION ACTIVITIES

SHIFT IL ROUTE 3 TRAFFIC WEST TO NEW PAVEMENT
 CONSTRUCT WIDENING AND REMAINDER OF CULVERT ON EAST SIDE OF IL ROUTE 3

SEE SIDEROAD
 MAINTENANCE OF TRAFFIC SHEETS
 FOR DETAILS



LEGEND

- | | | | |
|--|-----------------------|--|---|
| | TEMPORARY PAVEMENT | | TEMPORARY IMPACT ATTENUATOR |
| | PRESTAGE CONSTRUCTION | | TRAFFIC FLOW ARROW |
| | STAGE 1 CONSTRUCTION | | DRUM WITH STEADY BURNING BI-DIRECTIONAL LIGHT |
| | STAGE 2 CONSTRUCTION | | TEMPORARY CONCRETE BARRIER |
| | STAGE 3 CONSTRUCTION | | |

LAST SAVED = 1/25/2013 3:30:52 PM
 PEN TABLE = W:\PEN\141
 PLOT DRIVER = pdfplotlayers.batcf9

FILE NAME =	USER NAME = beriechmann	DESIGNED -	REVISED -
I:\1001100\Phase II - 76817\Cad\T\Plans\063_0876817-sht-Staging-2-IL3-03.dgn		DRAWN -	REVISED -
		CHECKED -	REVISED -
		DATE -	REVISED -
PLOT SCALE = 100.0000' / 1"			
PLOT DATE = 1/25/2013 3:30:52 PM			

STATE OF ILLINOIS
 DEPARTMENT OF TRANSPORTATION

HORNER &
 SHIFRIN, INC.
 ENGINEERS

SUGGESTED STAGES OF CONSTRUCTION
 AND TRAFFIC CONTROL
 STAGE 2 - STA 2115+79.04

SCALE: 1" = 50'

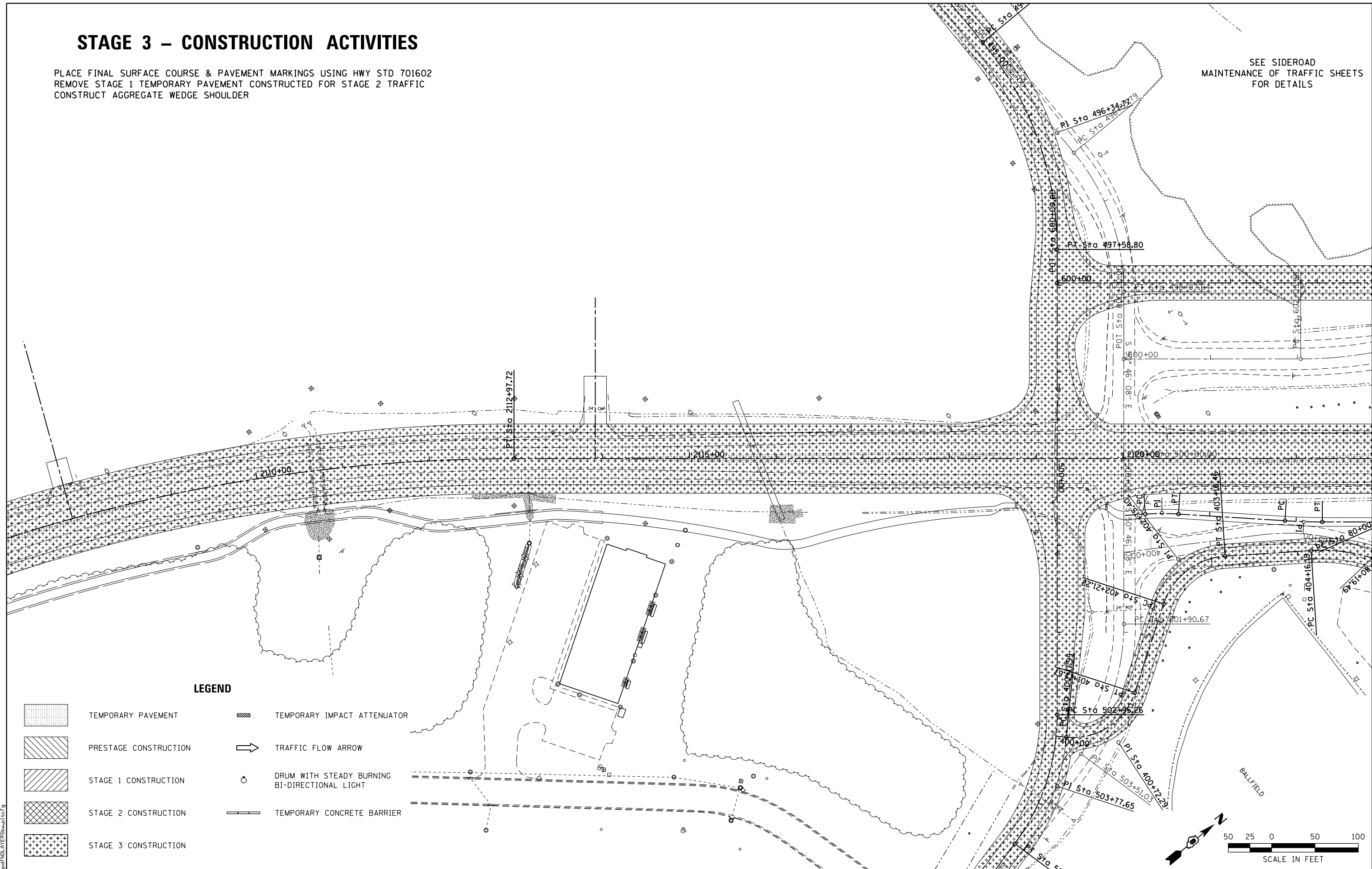
SHEET NO. 14 OF 46 SHEETS STA. 2108+00.00 TO STA. 2122+00.00

F.A.P. RTE.	SECTION	COUNTY	TOTAL SHEETS	SHEET NO.
312	68-WRS-1	MONROE	760	173
CONTRACT NO. 76817			ILLINOIS FED. AID PROJECT	










STAGE 3 - CONSTRUCTION ACTIVITIES

PLACE FINAL SURFACE COURSE & PAVEMENT MARKINGS USING HWY STD 701602
 REMOVE STAGE 1 TEMPORARY PAVEMENT CONSTRUCTED FOR STAGE 2 TRAFFIC
 CONSTRUCT AGGREGATE WEDGE SHOULDER

SEE SIDEROAD
 MAINTENANCE OF TRAFFIC SHEETS
 FOR DETAILS



LEGEND

-  TEMPORARY PAVEMENT
-  PRESTAGE CONSTRUCTION
-  STAGE 1 CONSTRUCTION
-  STAGE 2 CONSTRUCTION
-  STAGE 3 CONSTRUCTION
-  TEMPORARY IMPACT ATTENUATOR
-  TRAFFIC FLOW ARROW
-  DRUM WITH STEADY BURNING BI-DIRECTIONAL LIGHT
-  TEMPORARY CONCRETE BARRIER

LAST SAVED = 1/25/2013
 PEN TABLE = 1/25/2013
 PLOT DRIVER = pdfplotlayers.pltcf9

FILE NAME =	USER NAME = beriechmann	DESIGNED -	REVISED -
I:\1001100\Phase II - 76817\Cad\T\Plans\063_0876817-sht-Staging-3-IL3-03.dgn		DRAWN -	REVISED -
		CHECKED -	REVISED -
PLOT DATE = 1/25/2013 3:30:53 PM		DATE -	REVISED -

STATE OF ILLINOIS
 DEPARTMENT OF TRANSPORTATION

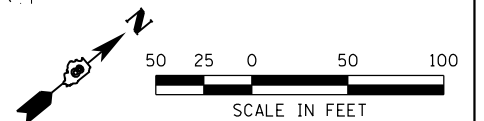
HORNER & SHIRIN, INC.
 ENGINEERS

SUGGESTED STAGES OF CONSTRUCTION AND TRAFFIC CONTROL
 STAGE 3 - STA 2115+79.04

SCALE: 1" = 50'

SHEET NO. 15 OF 46 SHEETS STA. 2108+00.00 TO STA. 2122+00.00

F.A.P. RTE.	SECTION	COUNTY	TOTAL SHEETS	SHEET NO.
312	68-WRS-1	MONROE	760	174
CONTRACT NO. 76817			ILLINOIS FED. AID PROJECT	

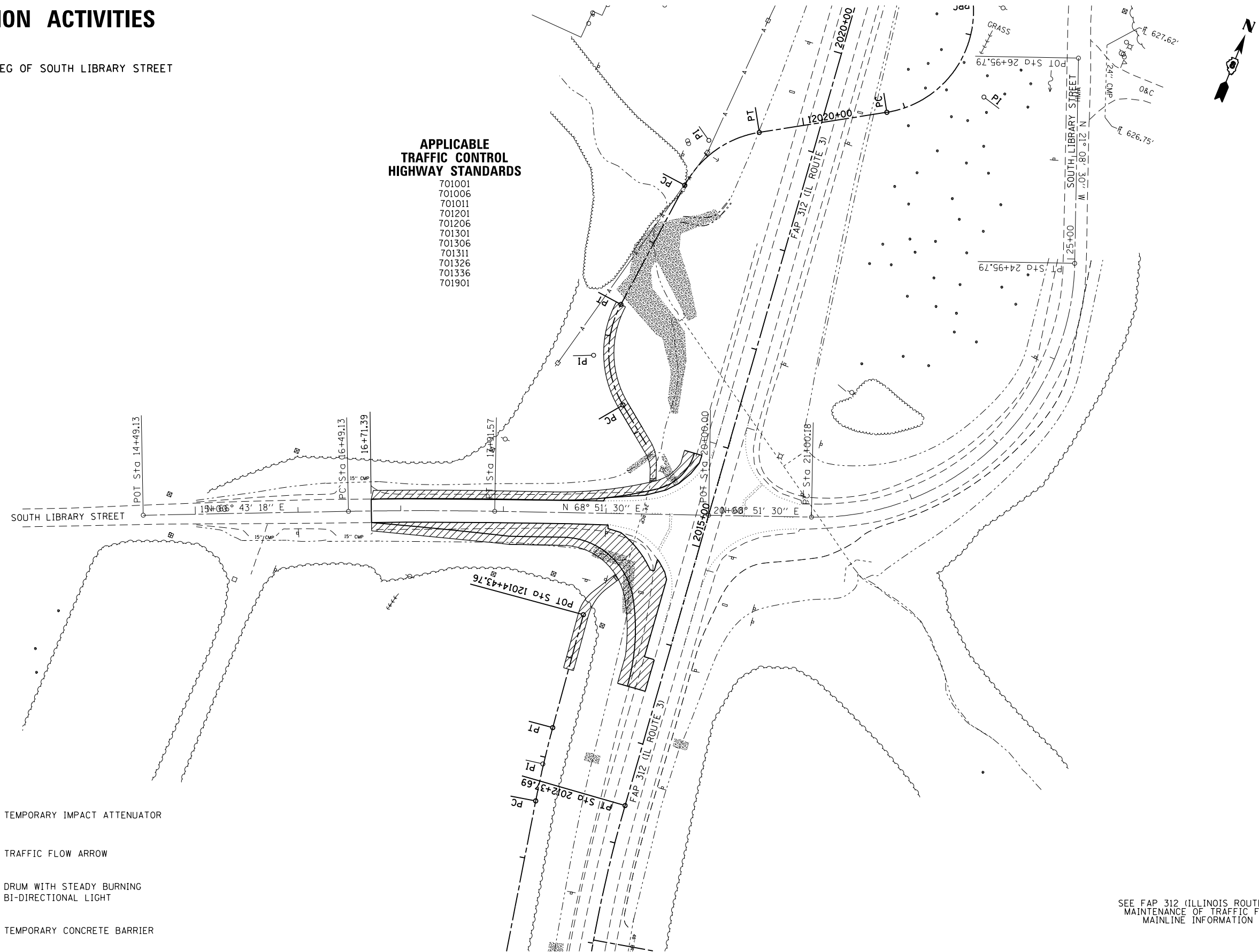


STAGE 1A - CONSTRUCTION ACTIVITIES

MAINTAIN EXISTING TRAFFIC LANES & PATTERNS
CONSTRUCT WIDENING & SHOULDER ALONG WEST LEG OF SOUTH LIBRARY STREET

APPLICABLE TRAFFIC CONTROL HIGHWAY STANDARDS


- 701001
- 701006
- 701011
- 701201
- 701206
- 701301
- 701306
- 701311
- 701326
- 701336
- 701901



LEGEND

- | | | | |
|--|-----------------------|--|---|
| | TEMPORARY PAVEMENT | | TEMPORARY IMPACT ATTENUATOR |
| | PRESTAGE CONSTRUCTION | | TRAFFIC FLOW ARROW |
| | STAGE 1 CONSTRUCTION | | DRUM WITH STEADY BURNING BI-DIRECTIONAL LIGHT |
| | STAGE 2 CONSTRUCTION | | TEMPORARY CONCRETE BARRIER |
| | STAGE 3 CONSTRUCTION | | |

SEE FAP 312 (ILLINOIS ROUTE 3)
MAINTENANCE OF TRAFFIC FOR
MAINLINE INFORMATION



LAST SAVED = 1/25/2013
 PEN TABLE = W:\444\441
 PLOT DRIVER = pdfplotlayers.pltcf9

FILE NAME =	USER NAME = beriechmann	DESIGNED -	REVISED -
I:\1001100\Phase II - 76817\Cad\T\Plans\064_0876817-sht-Staging-1A-Library.dgn		DRAWN -	REVISED -
	PLOT SCALE = 100.0000' / 1"	CHECKED -	REVISED -
	PLOT DATE = 1/25/2013 3:30:55 PM	DATE -	REVISED -

STATE OF ILLINOIS
DEPARTMENT OF TRANSPORTATION

HORNER & SHIRIN, INC.
ENGINEERS

SUGGESTED STAGES OF CONSTRUCTION AND TRAFFIC CONTROL
STAGE 1A - SOUTH LIBRARY STREET

SCALE: 1" = 50'

SHEET NO. 16 OF 46 SHEETS STA. 2108+00.00 TO STA. 2122+00.00

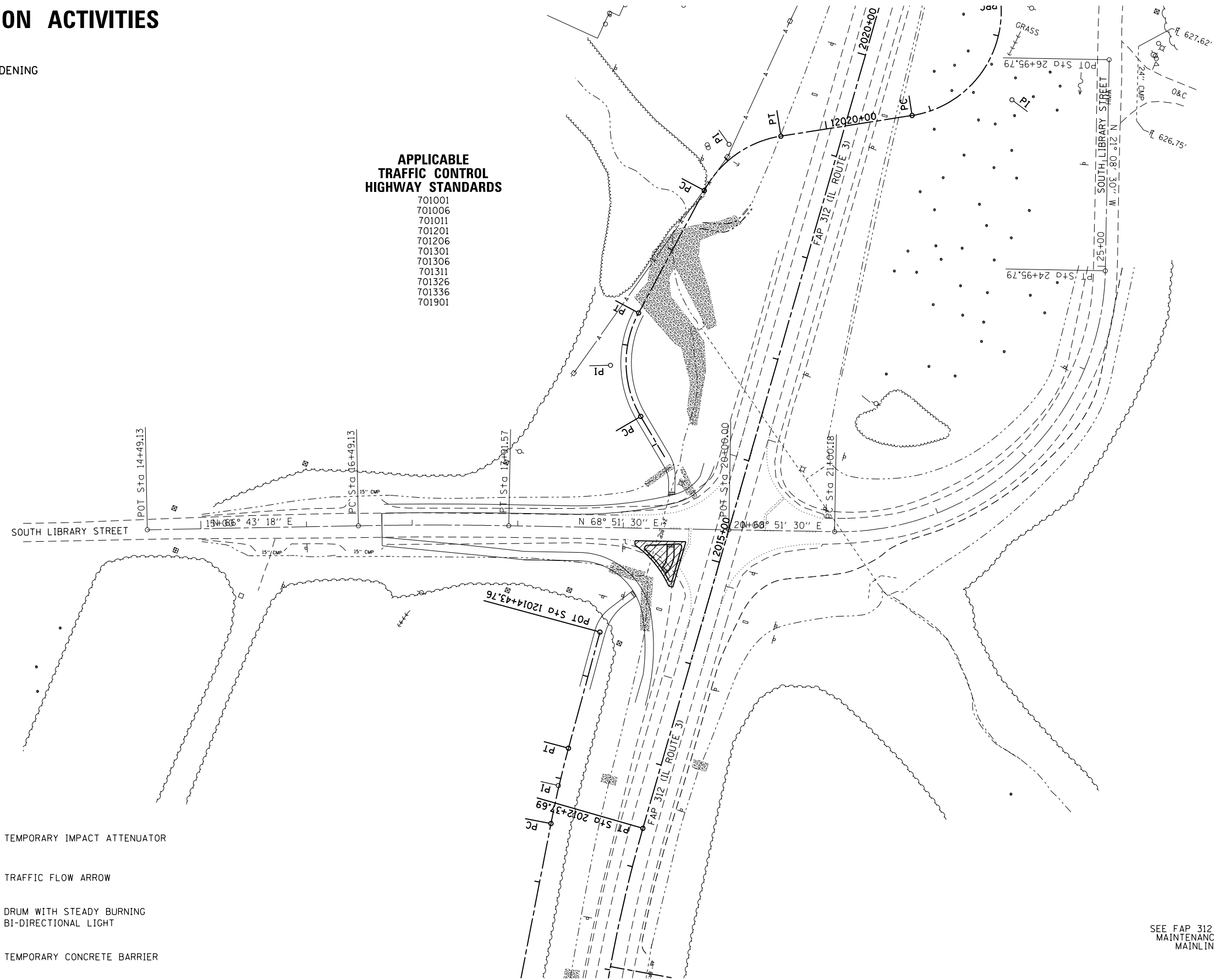
F.A.P. RTE.	SECTION	COUNTY	TOTAL SHEETS	SHEET NO.
312	68-WRS-1	MONROE	760	175
				CONTRACT NO. 76817
ILLINOIS FED. AID PROJECT				

SGATE 1B - CONSTRUCTION ACTIVITIES

MAINTAIN EXISTING LEFT/THRU LANE
 SHIFT RIGHT TURNING TRAFFIC TO COMPLETED WIDENING
 CONSTRUCT PCC ISLAND IN SOUTHWEST QUADRANT

APPLICABLE TRAFFIC CONTROL HIGHWAY STANDARDS


- 701001
- 701006
- 701011
- 701201
- 701206
- 701301
- 701306
- 701311
- 701326
- 701336
- 701901



LEGEND

- | | | | |
|--|-----------------------|--|---|
| | TEMPORARY PAVEMENT | | TEMPORARY IMPACT ATTENUATOR |
| | PRESTAGE CONSTRUCTION | | TRAFFIC FLOW ARROW |
| | STAGE 1 CONSTRUCTION | | DRUM WITH STEADY BURNING BI-DIRECTIONAL LIGHT |
| | STAGE 2 CONSTRUCTION | | TEMPORARY CONCRETE BARRIER |
| | STAGE 3 CONSTRUCTION | | |

SEE FAP 312 (ILLINOIS ROUTE 3)
 MAINTENANCE OF TRAFFIC FOR
 MAINLINE INFORMATION



LAST SAVED = 1/25/2013
 PEN TABLE = W2444141
 PLOT DRIVER = pdfplotlayers.pltcf9

FILE NAME =	USER NAME = beriechmann	DESIGNED -	REVISED -
I:\10011100\Phase II - 76817\Cad\T\Plans\064_0876817-sht-Staging-1B-Library.dgn		DRAWN -	REVISED -
	PLOT SCALE = 100.0000' / 1"	CHECKED -	REVISED -
	PLOT DATE = 1/25/2013 3:30:57 PM	DATE -	REVISED -

STATE OF ILLINOIS
 DEPARTMENT OF TRANSPORTATION

HORNER & SHIRIN, INC.
 ENGINEERS

SUGGESTED STAGES OF CONSTRUCTION AND TRAFFIC CONTROL
 STAGE 1B - SOUTH LIBRARY STREET

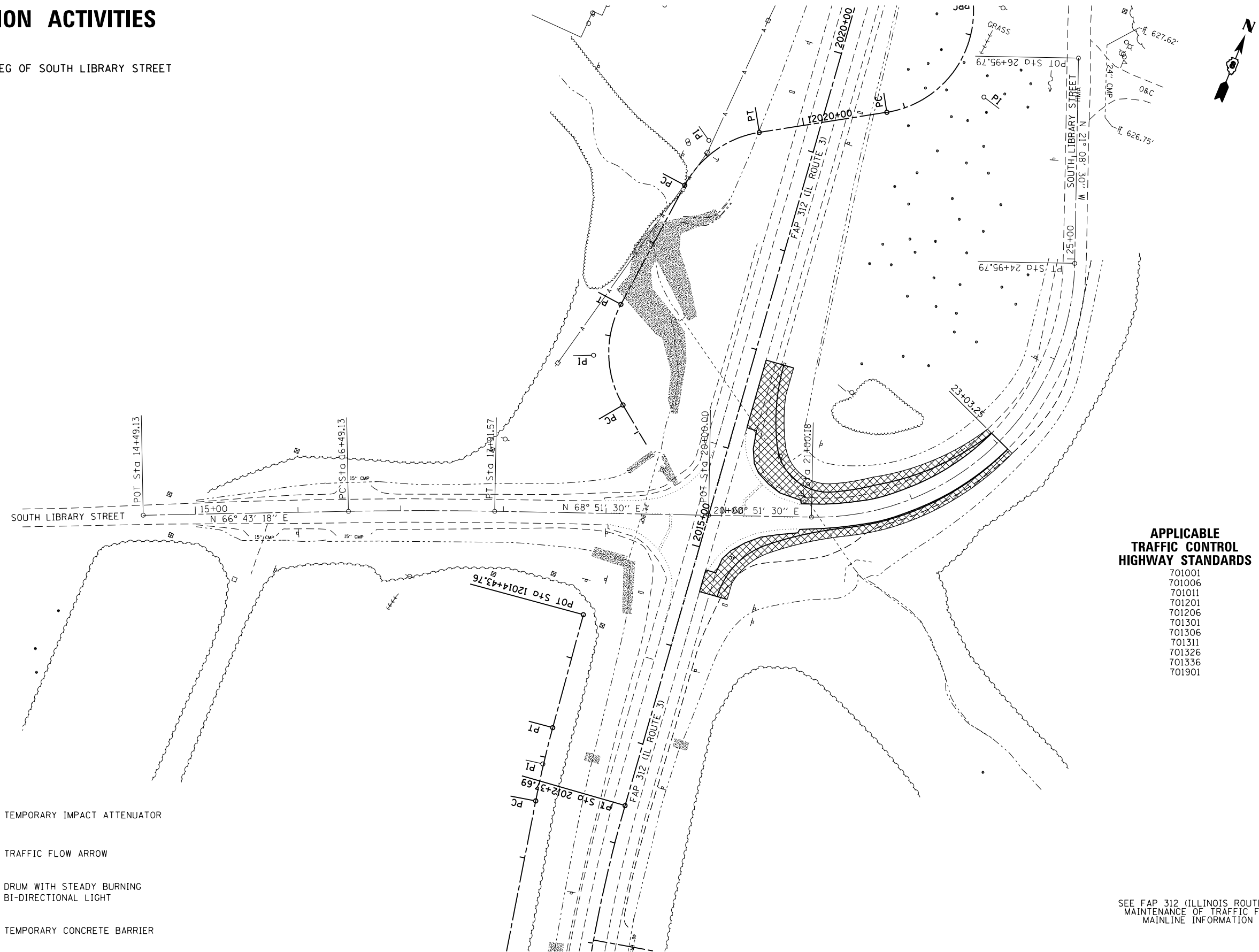
SCALE: 1" = 50'

SHEET NO. 17 OF 46 SHEETS STA. 2108+00.00 TO STA. 2122+00.00

F.A.P. RTE.	SECTION	COUNTY	TOTAL SHEETS	SHEET NO.
312	68-WRS-1	MONROE	760	176
				CONTRACT NO. 76817
ILLINOIS FED. AID PROJECT				

STAGE 2A - CONSTRUCTION ACTIVITIES










MAINTAIN EXISTING TRAFFIC LANES & PATTERNS
 CONSTRUCT WIDENING & SHOULDER ALONG EAST LEG OF SOUTH LIBRARY STREET




APPLICABLE TRAFFIC CONTROL HIGHWAY STANDARDS

- 701001
- 701006
- 701011
- 701201
- 701206
- 701301
- 701306
- 701311
- 701326
- 701336
- 701901

LEGEND

-  TEMPORARY PAVEMENT
-  TEMPORARY IMPACT ATTENUATOR
-  PRESTAGE CONSTRUCTION
-  TRAFFIC FLOW ARROW
-  STAGE 1 CONSTRUCTION
-  DRUM WITH STEADY BURNING BI-DIRECTIONAL LIGHT
-  STAGE 2 CONSTRUCTION
-  TEMPORARY CONCRETE BARRIER
-  STAGE 3 CONSTRUCTION

SEE FAP 312 (ILLINOIS ROUTE 3)
 MAINTENANCE OF TRAFFIC FOR
 MAINLINE INFORMATION



LAST SAVED = 1/22/2013
 PEN TABLE = W2444.PEN
 PLOT DRIVER = pdfplotlayers.pltcf9

FILE NAME =	USER NAME = beriechmann	DESIGNED -	REVISED -
1:\10011100\Phase II - 76817\Cad\T\Plans\064_0876817-sht-Staging-2A-Library.dgn		DRAWN -	REVISED -
	PLOT SCALE = 100.0000' / 1"	CHECKED -	REVISED -
	PLOT DATE = 1/25/2013 3:30:58 PM	DATE -	REVISED -

STATE OF ILLINOIS
 DEPARTMENT OF TRANSPORTATION

HORNER & SHIRIN, INC.
 ENGINEERS

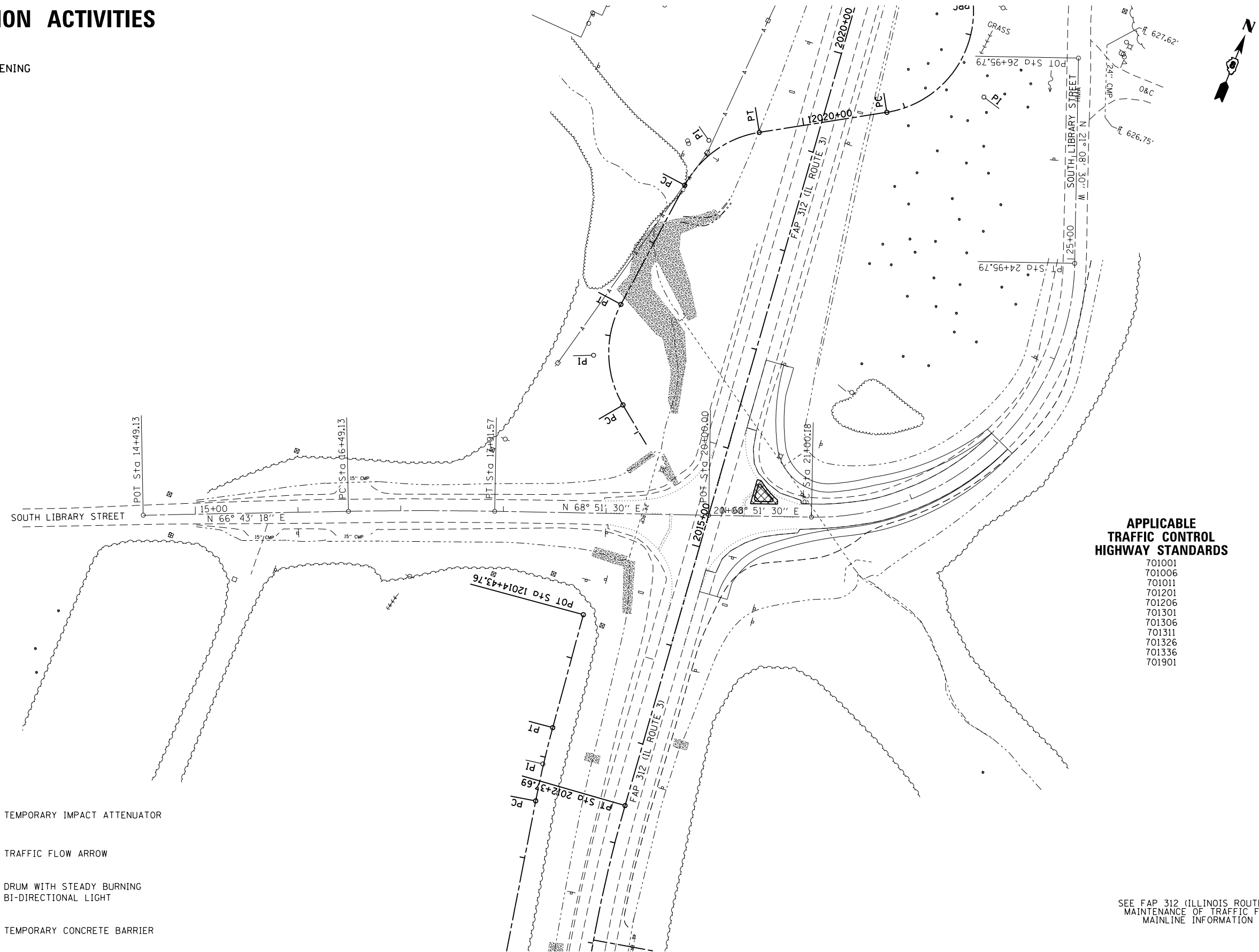
SUGGESTED STAGES OF CONSTRUCTION AND TRAFFIC CONTROL
 STAGE 2A - SOUTH LIBRARY STREET

SCALE: 1" = 50' SHEET NO. 18 OF 46 SHEETS STA. 2108+00.00 TO STA. 2122+00.00

F.A.P. RTE.	SECTION	COUNTY	TOTAL SHEETS	SHEET NO.
312	68-WRS-1	MONROE	760	177
				CONTRACT NO. 76817
ILLINOIS FED. AID PROJECT				

STAGE 2B - CONSTRUCTION ACTIVITIES










MAINTAIN EXISTING LEFT/THRU LANE
 SHIFT RIGHT TURNING TRAFFIC TO COMPLETED WIDENING
 CONSTRUCT PCC ISLAND IN NORTHEAST QUADRANT




APPLICABLE TRAFFIC CONTROL HIGHWAY STANDARDS

- 701001
- 701006
- 701011
- 701201
- 701206
- 701301
- 701306
- 701311
- 701326
- 701336
- 701901

LEGEND

-  TEMPORARY PAVEMENT
-  TEMPORARY IMPACT ATTENUATOR
-  PRESTAGE CONSTRUCTION
-  TRAFFIC FLOW ARROW
-  STAGE 1 CONSTRUCTION
-  DRUM WITH STEADY BURNING BI-DIRECTIONAL LIGHT
-  STAGE 2 CONSTRUCTION
-  TEMPORARY CONCRETE BARRIER
-  STAGE 3 CONSTRUCTION

SEE FAP 312 (ILLINOIS ROUTE 3)
 MAINTENANCE OF TRAFFIC FOR
 MAINLINE INFORMATION



LAST SAVED = 1/25/2013
 PEN TABLE = W:\444\441
 PLOT DRIVER = pdfplotlayers.pltcf9

FILE NAME =	USER NAME = beriechmann	DESIGNED -	REVISED -
I:\10011100\Phase II - 76817\Cad\T\Plans\064_0876817-sht-Staging-2B-Library.dgn		DRAWN -	REVISED -
	PLOT SCALE = 100.0000' / 1"	CHECKED -	REVISED -
	PLOT DATE = 1/25/2013 3:30:59 PM	DATE -	REVISED -

STATE OF ILLINOIS
 DEPARTMENT OF TRANSPORTATION

HORNER & SHIRIN, INC.
 ENGINEERS

SUGGESTED STAGES OF CONSTRUCTION AND TRAFFIC CONTROL
 STAGE 2B - SOUTH LIBRARY STREET

SCALE: 1" = 50'

SHEET NO. 19 OF 46 SHEETS STA. 2108+00.00 TO STA. 2122+00.00

F.A.P. RTE.	SECTION	COUNTY	TOTAL SHEETS	SHEET NO.
312	68-WRS-1	MONROE	760	178
				CONTRACT NO. 76817

ILLINOIS FED. AID PROJECT

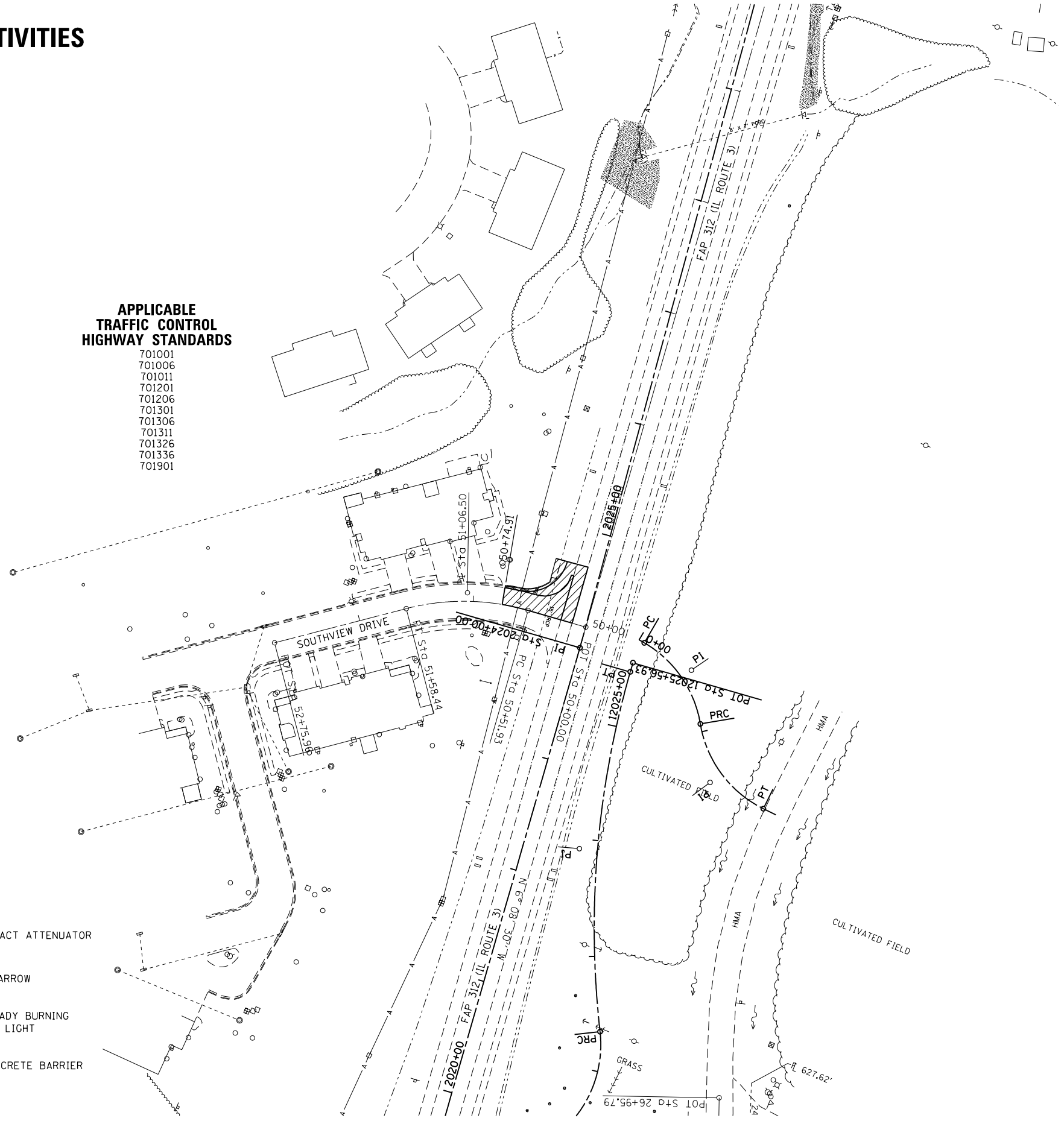
STAGE 1A - CONSTRUCTION ACTIVITIES

REMOVE & RECONSTRUCT NORTH 1/2 OF SOUTHVIEW DRIVE



APPLICABLE TRAFFIC CONTROL HIGHWAY STANDARDS


- 701001
- 701006
- 701011
- 701201
- 701206
- 701301
- 701306
- 701311
- 701326
- 701336
- 701901



LEGEND

- | | | | |
|--|-----------------------|--|---|
| | TEMPORARY PAVEMENT | | TEMPORARY IMPACT ATTENUATOR |
| | PRESTAGE CONSTRUCTION | | TRAFFIC FLOW ARROW |
| | STAGE 1 CONSTRUCTION | | DRUM WITH STEADY BURNING BI-DIRECTIONAL LIGHT |
| | STAGE 2 CONSTRUCTION | | TEMPORARY CONCRETE BARRIER |
| | STAGE 3 CONSTRUCTION | | |

SEE FAP 312 (ILLINOIS ROUTE 3) MAINTENANCE OF TRAFFIC FOR MAINLINE INFORMATION



LAST SAVED = 1/22/2013
 PEN TABLE = W2444141
 PLOT DRIVER = pdfNCPLOTDRIVER.plt

FILE NAME =	USER NAME = beriechmann	DESIGNED -	REVISED -
I:\1001100\Phase II - 76817\Cad\T\Plans\065_0876817-sht-Staging-1A-Southview.dgn		DRAWN -	REVISED -
		CHECKED -	REVISED -
PLOT DATE = 1/25/2013 3:31:00 PM		DATE -	REVISED -

STATE OF ILLINOIS
DEPARTMENT OF TRANSPORTATION

HORNER & SHIFRIN, INC.
ENGINEERS

SUGGESTED STAGES OF CONSTRUCTION AND TRAFFIC CONTROL
STAGE 1A - SOUTHVIEW DRIVE

SCALE: 1" = 50'

SHEET NO. 20 OF 46 SHEETS STA. 2108+00.00 TO STA. 2122+00.00

F.A.P. RTE.	SECTION	COUNTY	TOTAL SHEETS	SHEET NO.
312	68-WRS-1	MONROE	760	179
CONTRACT NO. 76817				

ILLINOIS FED. AID PROJECT

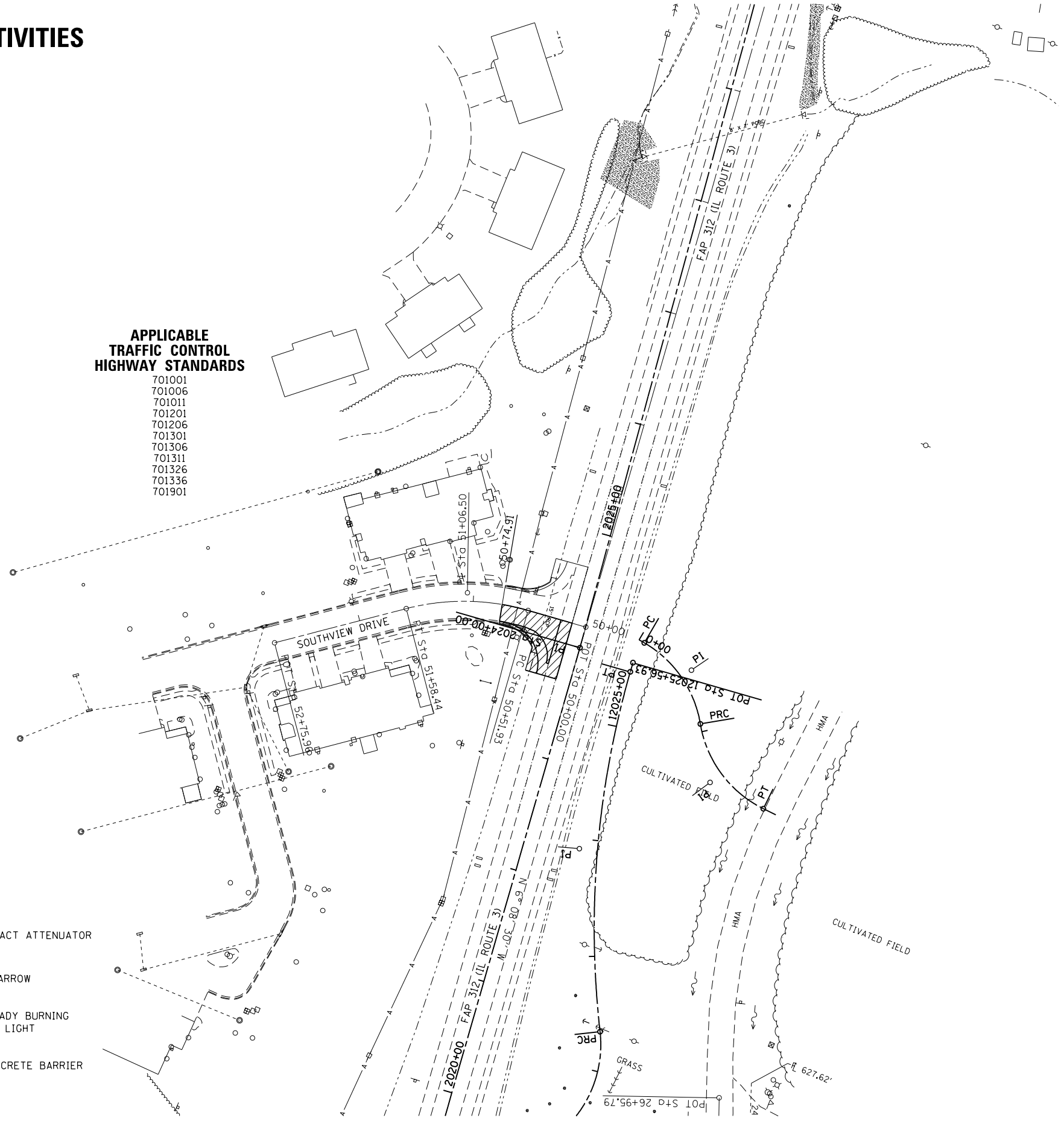
STAGE 1B - CONSTRUCTION ACTIVITIES

REMOVE & RECONSTRUCT SOUTH 1/2 OF SOUTHVIEW DRIVE



APPLICABLE TRAFFIC CONTROL HIGHWAY STANDARDS


- 701001
- 701006
- 701011
- 701201
- 701206
- 701301
- 701306
- 701311
- 701326
- 701336
- 701901



LEGEND

- | | | | |
|--|-----------------------|--|---|
| | TEMPORARY PAVEMENT | | TEMPORARY IMPACT ATTENUATOR |
| | PRESTAGE CONSTRUCTION | | TRAFFIC FLOW ARROW |
| | STAGE 1 CONSTRUCTION | | DRUM WITH STEADY BURNING BI-DIRECTIONAL LIGHT |
| | STAGE 2 CONSTRUCTION | | TEMPORARY CONCRETE BARRIER |
| | STAGE 3 CONSTRUCTION | | |

SEE FAP 312 (ILLINOIS ROUTE 3) MAINTENANCE OF TRAFFIC FOR MAINLINE INFORMATION



LAST SAVED = 1/22/2013
 PEN TABLE = V8.4441441
 PLOT DRIVER = pdfplotlayers.pltcf9

FILE NAME =	USER NAME = beriechmann	DESIGNED -	REVISED -
I:\1001100\Phase II - 76817\Cad\T\Plans\065_0876817-sht-Staging-1B-Southview.dgn		DRAWN -	REVISED -
		CHECKED -	REVISED -
		DATE -	REVISED -
PLOT SCALE = 100.0000' / 1"			
PLOT DATE = 1/25/2013 3:31:02 PM			

STATE OF ILLINOIS
DEPARTMENT OF TRANSPORTATION

HORNER & SHIFRIN, INC.
ENGINEERS

SUGGESTED STAGES OF CONSTRUCTION AND TRAFFIC CONTROL
STAGE 1B - SOUTHVIEW DRIVE

SCALE: 1" = 50' SHEET NO. 21 OF 46 SHEETS STA. 2108+00.00 TO STA. 2122+00.00

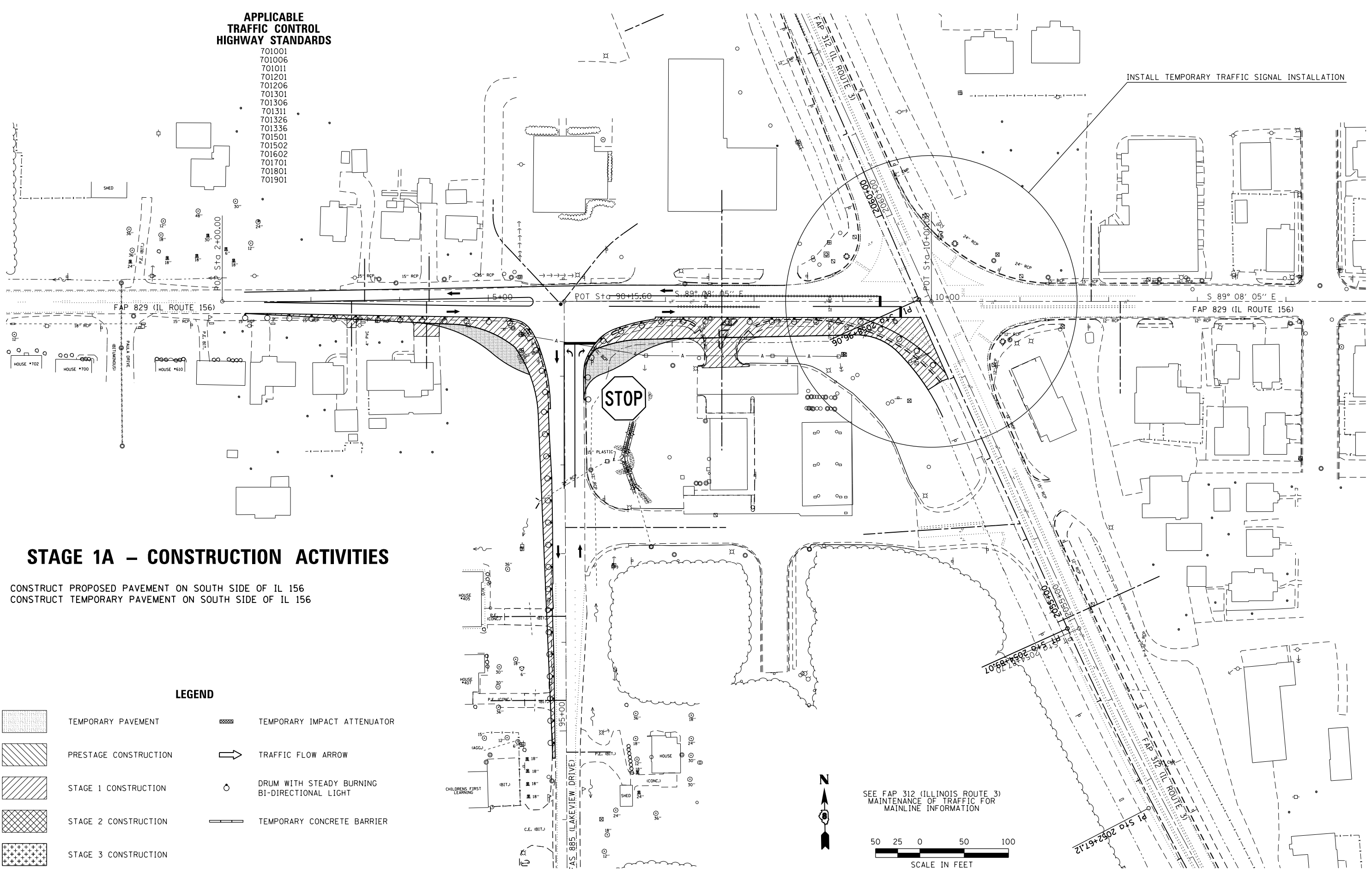
F.A.P. RTE.	SECTION	COUNTY	TOTAL SHEETS	SHEET NO.
312	68-WRS-1	MONROE	760	180
CONTRACT NO. 76817				

ILLINOIS FED. AID PROJECT

APPLICABLE TRAFFIC CONTROL HIGHWAY STANDARDS

- 701001
- 701006
- 701011
- 701201
- 701206
- 701301
- 701306
- 701311
- 701326
- 701336
- 701501
- 701502
- 701602
- 701701
- 701801
- 701901

INSTALL TEMPORARY TRAFFIC SIGNAL INSTALLATION



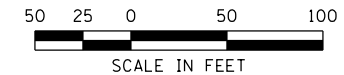
STAGE 1A - CONSTRUCTION ACTIVITIES

CONSTRUCT PROPOSED PAVEMENT ON SOUTH SIDE OF IL 156
 CONSTRUCT TEMPORARY PAVEMENT ON SOUTH SIDE OF IL 156

LEGEND

- TEMPORARY PAVEMENT
- PRESTAGE CONSTRUCTION
- STAGE 1 CONSTRUCTION
- STAGE 2 CONSTRUCTION
- STAGE 3 CONSTRUCTION
- TEMPORARY IMPACT ATTENUATOR
- TRAFFIC FLOW ARROW
- DRUM WITH STEADY BURNING BI-DIRECTIONAL LIGHT
- TEMPORARY CONCRETE BARRIER

SEE FAP 312 (ILLINOIS ROUTE 3) MAINTENANCE OF TRAFFIC FOR MAINLINE INFORMATION



LAST SAVED = 1/24/2013 10:44:41 AM
 PEN TABLE = 100, 144, 141
 PLOT DRIVER = pdfplotlayers.ctb

FILE NAME =	USER NAME = beriechmann	DESIGNED -	REVISED -
1:\1001100\Phase II - 76817\Cad\T\Plans\066_0876817-sht-Staging-1A-IL156.dgn		DRAWN -	REVISED -
		CHECKED -	REVISED -
PLOT DATE = 1/25/2013 3:31:03 PM		DATE -	REVISED -

**STATE OF ILLINOIS
 DEPARTMENT OF TRANSPORTATION**

**HORNER &
 SHIRIN, INC.
 ENGINEERS**

**SUGGESTED STAGES OF CONSTRUCTION
 AND TRAFFIC CONTROL**
 STAGE 1A - FAP 829 (IL ROUTE 156)

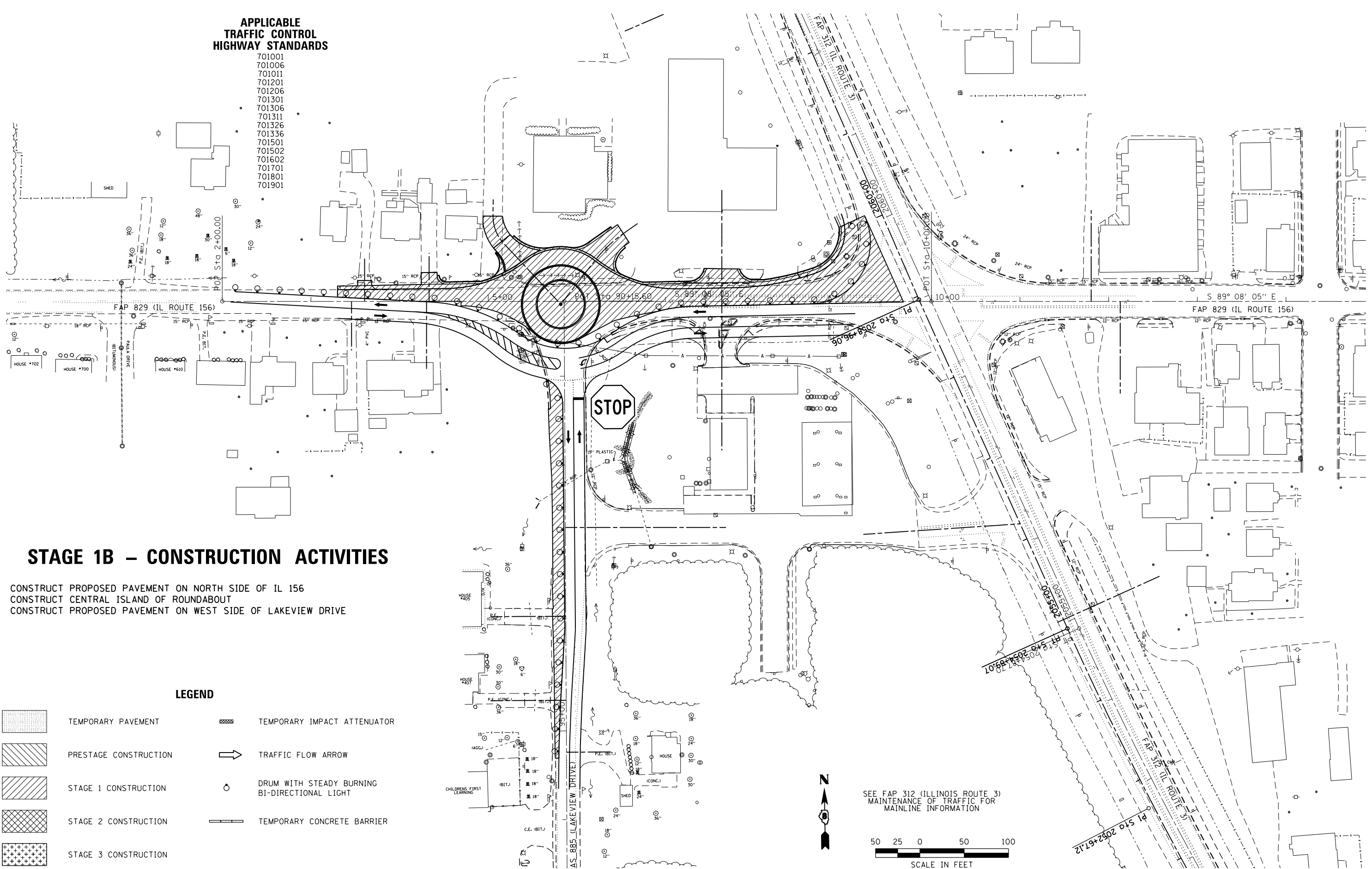
SCALE: 1" = 50' SHEET NO. 22 OF 46 SHEETS STA. 2108+00.00 TO STA. 2122+00.00

F.A.P. RTE.	SECTION	COUNTY	TOTAL SHEETS	SHEET NO.
312	68-WRS-1	MONROE	760	181
CONTRACT NO. 76817				

ILLINOIS FED. AID PROJECT

APPLICABLE TRAFFIC CONTROL HIGHWAY STANDARDS

- 701001
- 701006
- 701011
- 701201
- 701206
- 701301
- 701306
- 701311
- 701326
- 701336
- 701501
- 701502
- 701602
- 701701
- 701801
- 701901



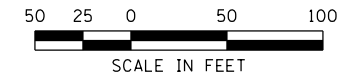
STAGE 1B - CONSTRUCTION ACTIVITIES

CONSTRUCT PROPOSED PAVEMENT ON NORTH SIDE OF IL 156
 CONSTRUCT CENTRAL ISLAND OF ROUNDABOUT
 CONSTRUCT PROPOSED PAVEMENT ON WEST SIDE OF LAKEVIEW DRIVE

LEGEND

- TEMPORARY PAVEMENT
- PRESTAGE CONSTRUCTION
- STAGE 1 CONSTRUCTION
- STAGE 2 CONSTRUCTION
- STAGE 3 CONSTRUCTION
- TEMPORARY IMPACT ATTENUATOR
- TRAFFIC FLOW ARROW
- DRUM WITH STEADY BURNING BI-DIRECTIONAL LIGHT
- TEMPORARY CONCRETE BARRIER

SEE FAP 312 (ILLINOIS ROUTE 3) MAINTENANCE OF TRAFFIC FOR MAINLINE INFORMATION



LAST SAVED = 1/22/2013 10:54:41 AM
 PEN TABLE = W:\444\441
 PLOT DRIVER = pdfplotlayers.ctb

FILE NAME =	USER NAME = beriechmann	DESIGNED -	REVISED -
1:\1001100\Phase II - 76817\Cad\T\Plans\066_0876817-sht-Staging-1B-IL156.dgn		DRAWN -	REVISED -
		CHECKED -	REVISED -
PLOT SCALE = 100.0000' / 1"		DATE -	REVISED -
PLOT DATE = 1/25/2013 3:31:04 PM			

**STATE OF ILLINOIS
 DEPARTMENT OF TRANSPORTATION**

**HORNER &
 SHIFRIN, INC.
 ENGINEERS**

**SUGGESTED STAGES OF CONSTRUCTION
 AND TRAFFIC CONTROL**
 STAGE 1B - FAP 829 (IL ROUTE 156)

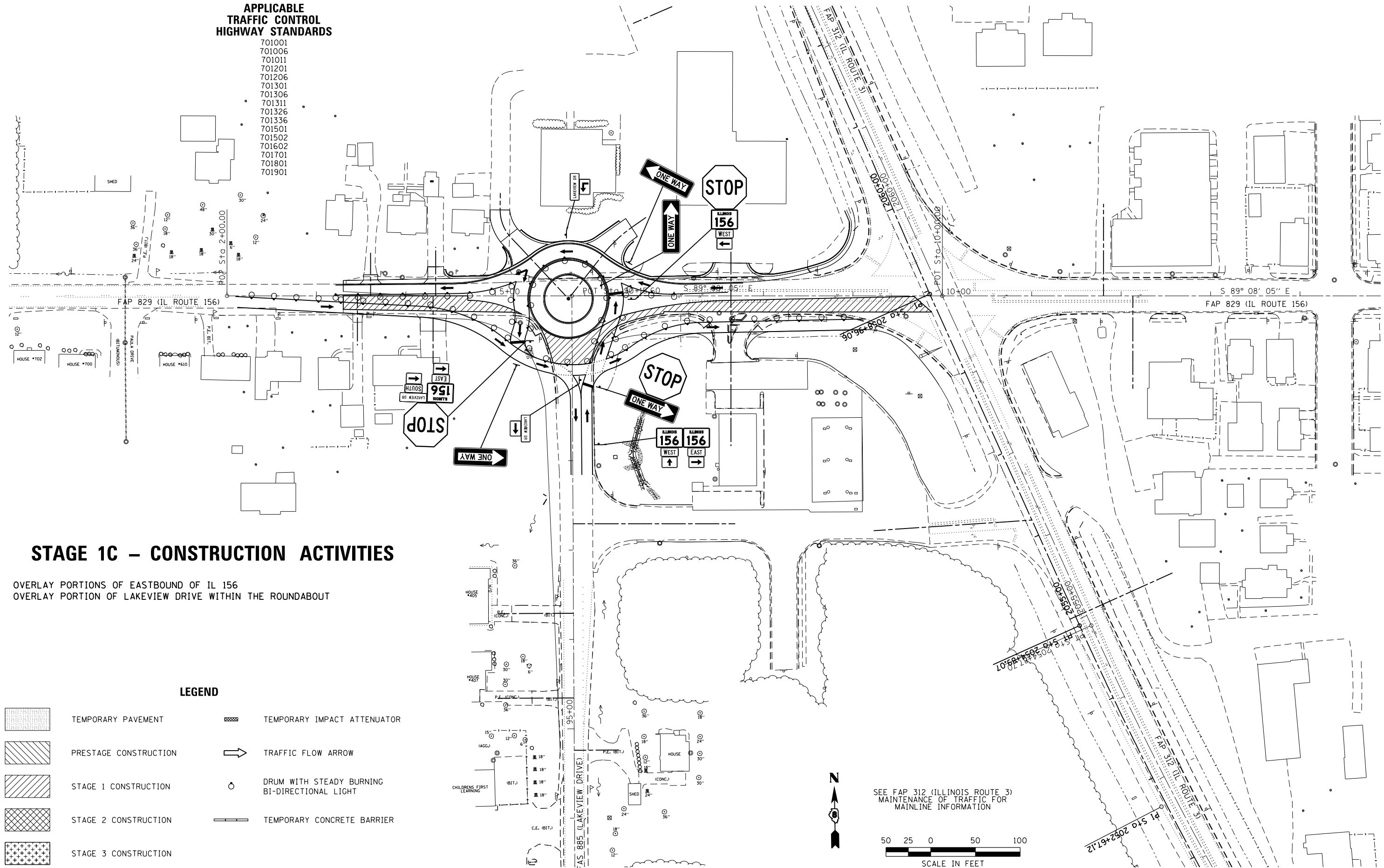
SCALE: 1" = 50' SHEET NO. 23 OF 46 SHEETS STA. 2108+00.00 TO STA. 2122+00.00

F.A.P. RTE.	SECTION	COUNTY	TOTAL SHEETS	SHEET NO.
312	68-WRS-1	MONROE	760	182
CONTRACT NO. 76817				

ILLINOIS FED. AID PROJECT

**APPLICABLE
TRAFFIC CONTROL
HIGHWAY STANDARDS**

- 701001
- 701006
- 701011
- 701201
- 701206
- 701301
- 701306
- 701311
- 701326
- 701336
- 701501
- 701502
- 701602
- 701701
- 701801
- 701901



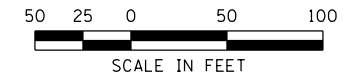
STAGE 1C – CONSTRUCTION ACTIVITIES

OVERLAY PORTIONS OF EASTBOUND OF IL 156
OVERLAY PORTION OF LAKEVIEW DRIVE WITHIN THE ROUNDABOUT

LEGEND

- TEMPORARY PAVEMENT
- PRESTAGE CONSTRUCTION
- STAGE 1 CONSTRUCTION
- STAGE 2 CONSTRUCTION
- STAGE 3 CONSTRUCTION
- TEMPORARY IMPACT ATTENUATOR
- TRAFFIC FLOW ARROW
- DRUM WITH STEADY BURNING BI-DIRECTIONAL LIGHT
- TEMPORARY CONCRETE BARRIER

SEE FAP 312 (ILLINOIS ROUTE 3)
MAINTENANCE OF TRAFFIC FOR
MAINLINE INFORMATION



LAST SAVED = 1/22/2013
 PEN TABLE = 1/22/2013
 PLOT DRIVER = pdfplotlayers.plt

FILE NAME =	USER NAME = beriechmann	DESIGNED -	REVISED -
1:\1001100\Phase II - 76817\Cad\T\Plans\066_0876817-sht-Staging-1C-IL156.dgn		DRAWN -	REVISED -
		CHECKED -	REVISED -
PLOT SCALE = 100.0000' / 1"		DATE -	REVISED -
PLOT DATE = 1/25/2013 3:31:06 PM			

**STATE OF ILLINOIS
DEPARTMENT OF TRANSPORTATION**

**HORNER &
SHIRIN, INC.
ENGINEERS**

**SUGGESTED STAGES OF CONSTRUCTION
AND TRAFFIC CONTROL**
STAGE 1C - FAP 829 (IL ROUTE 156)

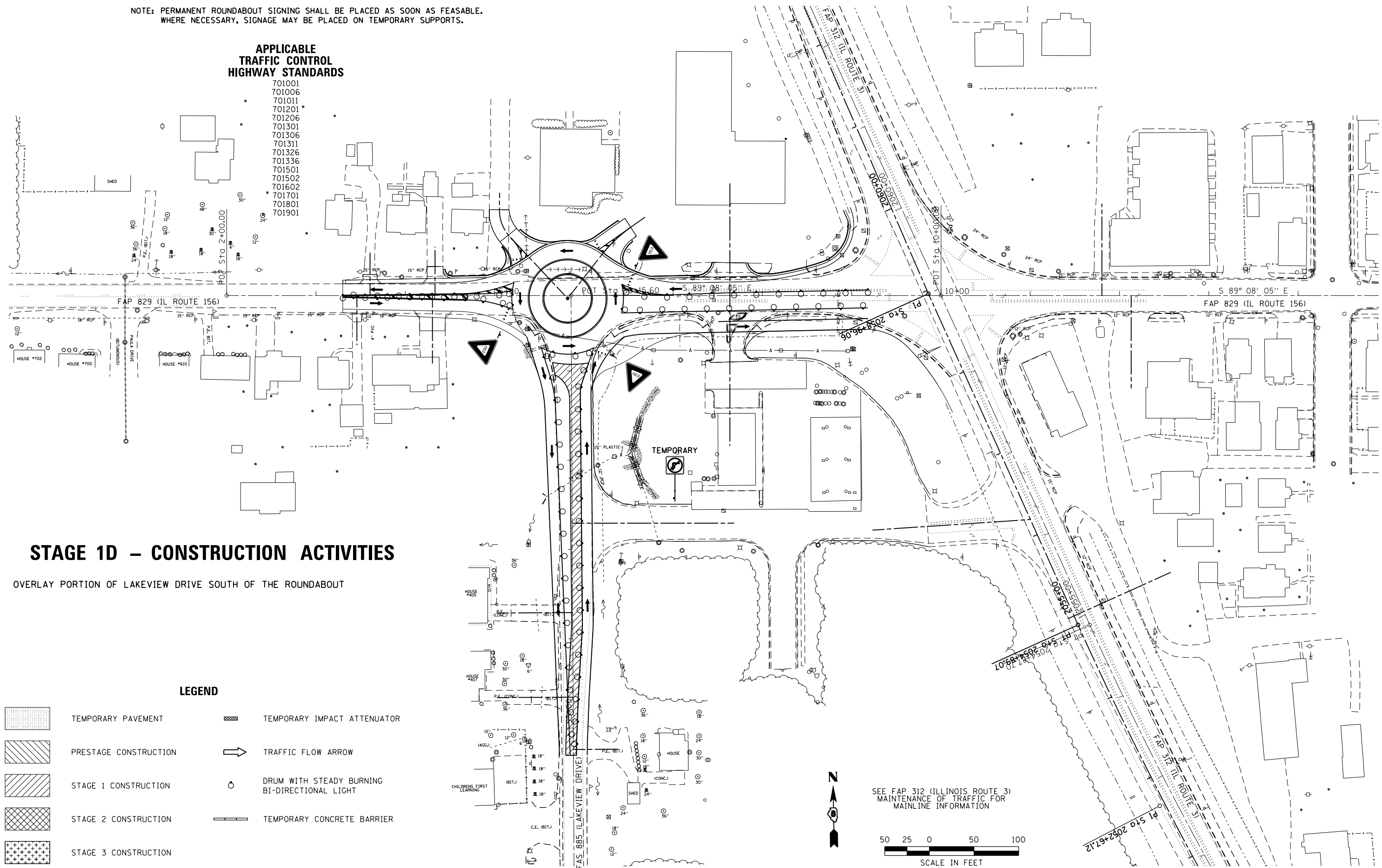
SCALE: 1" = 50' SHEET NO. 24 OF 46 SHEETS STA. 2108+00.00 TO STA. 2122+00.00

F.A.P. RTE.	SECTION	COUNTY	TOTAL SHEETS	SHEET NO.
312	68-WRS-1	MONROE	760	183
CONTRACT NO. 76817				
ILLINOIS FED. AID PROJECT				

NOTE: PERMANENT ROUNDABOUT SIGNING SHALL BE PLACED AS SOON AS FEASIBLE.
WHERE NECESSARY, SIGNAGE MAY BE PLACED ON TEMPORARY SUPPORTS.

**APPLICABLE
TRAFFIC CONTROL
HIGHWAY STANDARDS**

- 701001
- 701006
- 701011
- 701201
- 701206
- 701301
- 701306
- 701311
- 701326
- 701336
- 701501
- 701502
- 701602
- 701701
- 701801
- 701901



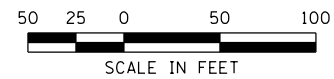
STAGE 1D – CONSTRUCTION ACTIVITIES

OVERLAY PORTION OF LAKEVIEW DRIVE SOUTH OF THE ROUNDABOUT

LEGEND

- TEMPORARY PAVEMENT
- PRESTAGE CONSTRUCTION
- STAGE 1 CONSTRUCTION
- STAGE 2 CONSTRUCTION
- STAGE 3 CONSTRUCTION
- TEMPORARY IMPACT ATTENUATOR
- TRAFFIC FLOW ARROW
- DRUM WITH STEADY BURNING BI-DIRECTIONAL LIGHT
- TEMPORARY CONCRETE BARRIER

SEE FAP 312 (ILLINOIS ROUTE 3)
MAINTENANCE OF TRAFFIC FOR
MAINLINE INFORMATION



LAST SAVED = 1/29/2013
 PEN TABLE = 102,144,141
 PLOT DRIVER = pdfplotlayers.pltcf9

FILE NAME =	USER NAME = beriechmann	DESIGNED -	REVISED -
1:\1001100\Phase II - 76817\Cad\T\Plans\066_0876817-sht-Staging-1D-IL156.dgn		DRAWN -	REVISED -
		CHECKED -	REVISED -
		DATE -	REVISED -
PLOT SCALE = 100.0000' / 1"			
PLOT DATE = 1/25/2013 3:31:07 PM			

**STATE OF ILLINOIS
DEPARTMENT OF TRANSPORTATION**

**HORNER &
SHIFRIN, INC.
ENGINEERS**

**SUGGESTED STAGES OF CONSTRUCTION
AND TRAFFIC CONTROL**
STAGE 1D - FAP 829 (IL ROUTE 156)

SCALE: 1" = 50' SHEET NO. 25 OF 46 SHEETS STA. 2108+00.00 TO STA. 2122+00.00

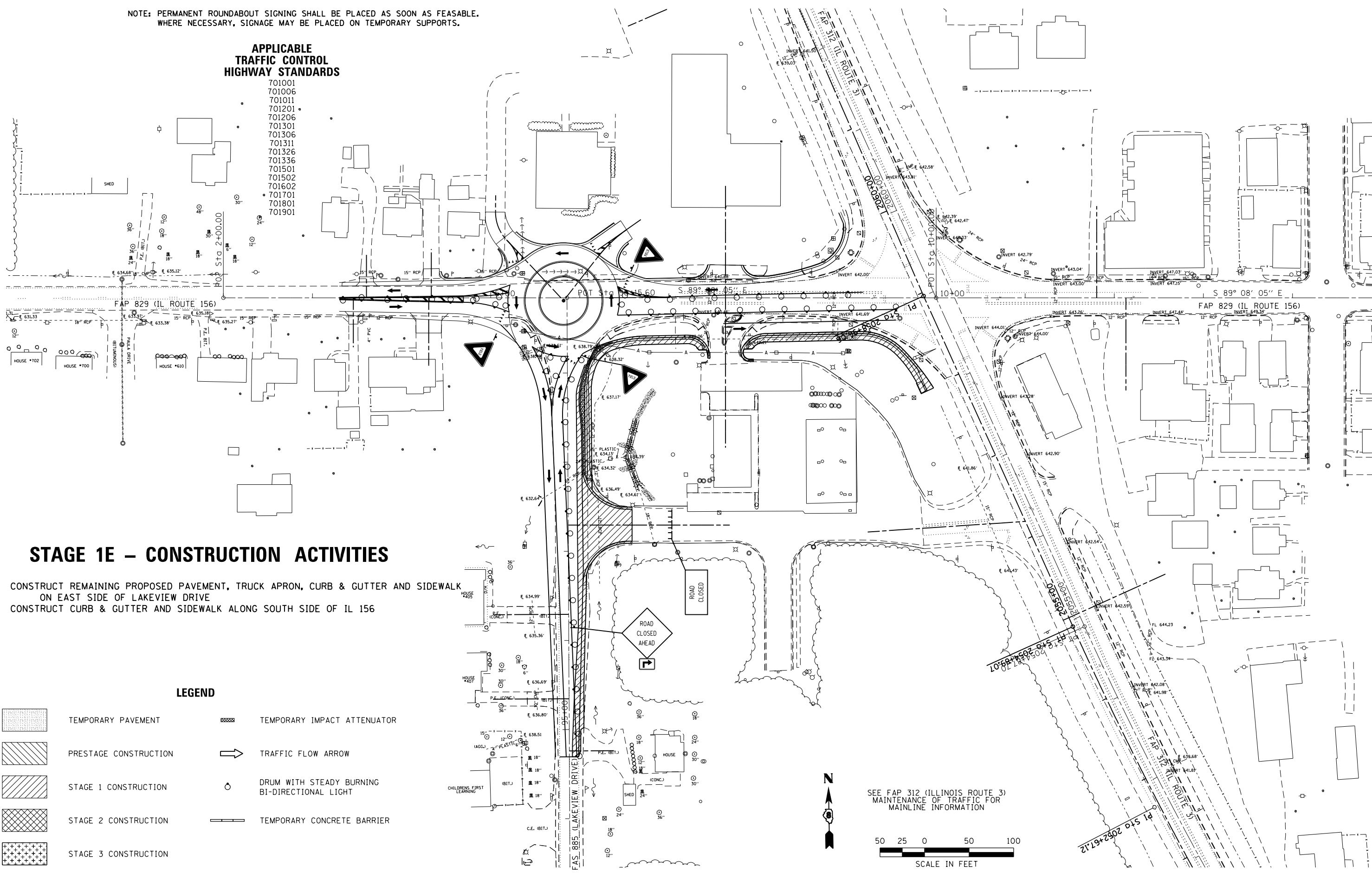
F.A.P. RTE.	SECTION	COUNTY	TOTAL SHEETS	SHEET NO.
312	68-WRS-1	MONROE	760	184
CONTRACT NO. 76817				

ILLINOIS FED. AID PROJECT

NOTE: PERMANENT ROUNDABOUT SIGNING SHALL BE PLACED AS SOON AS FEASIBLE.
WHERE NECESSARY, SIGNAGE MAY BE PLACED ON TEMPORARY SUPPORTS.

**APPLICABLE
TRAFFIC CONTROL
HIGHWAY STANDARDS**










- 701001
- 701006
- 701011
- 701201
- 701206
- 701301
- 701306
- 701311
- 701326
- 701336
- 701501
- 701502
- 701602
- 701701
- 701801
- 701901



STAGE 1E – CONSTRUCTION ACTIVITIES

CONSTRUCT REMAINING PROPOSED PAVEMENT, TRUCK APRON, CURB & GUTTER AND SIDEWALK
ON EAST SIDE OF LAKEVIEW DRIVE
CONSTRUCT CURB & GUTTER AND SIDEWALK ALONG SOUTH SIDE OF IL 156

LEGEND

-  TEMPORARY PAVEMENT
-  PRESTAGE CONSTRUCTION
-  STAGE 1 CONSTRUCTION
-  STAGE 2 CONSTRUCTION
-  STAGE 3 CONSTRUCTION
-  TEMPORARY IMPACT ATTENUATOR
-  TRAFFIC FLOW ARROW
-  DRUM WITH STEADY BURNING BI-DIRECTIONAL LIGHT
-  TEMPORARY CONCRETE BARRIER

SEE FAP 312 (ILLINOIS ROUTE 3)
MAINTENANCE OF TRAFFIC FOR
MAINLINE INFORMATION



LAST SAVED = 1/22/2013
 PEN TABLE = W62444.dwg
 PLOT DRIVER = pdfplotlayers.pltcf9

FILE NAME =	USER NAME = beriechmann	DESIGNED -	REVISED -
1:\1001100\Phase II - 76817\Cad\T\Plans\066_0876817-sht-Staging-1E-IL156.dgn		DRAWN -	REVISED -
		CHECKED -	REVISED -
PLOT SCALE = 100.0000' / 1"		DATE -	REVISED -
PLOT DATE = 1/25/2013 3:31:09 PM			

**STATE OF ILLINOIS
DEPARTMENT OF TRANSPORTATION**

**HORNER &
SHIRIN, INC.
ENGINEERS**

**SUGGESTED STAGES OF CONSTRUCTION
AND TRAFFIC CONTROL**
STAGE 1E - FAP 829 (IL ROUTE 156)

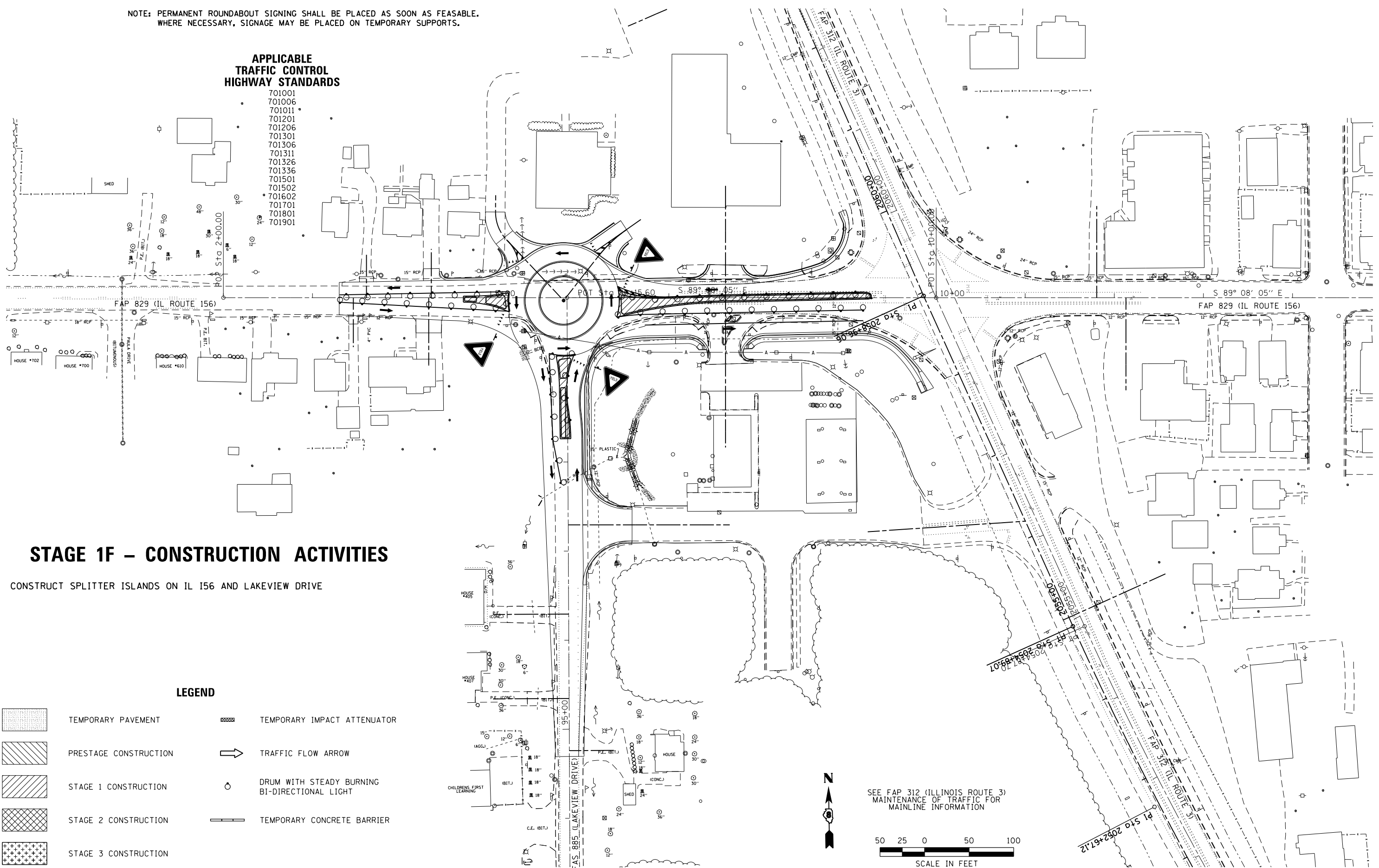
SCALE: 1" = 50' SHEET NO. 26 OF 46 SHEETS STA. 2108+00.00 TO STA. 2122+00.00

F.A.P. RTE.	SECTION	COUNTY	TOTAL SHEETS	SHEET NO.
312	68-WRS-1	MONROE	760	185
				CONTRACT NO. 76817
ILLINOIS FED. AID PROJECT				

NOTE: PERMANENT ROUNDABOUT SIGNING SHALL BE PLACED AS SOON AS FEASIBLE.
WHERE NECESSARY, SIGNAGE MAY BE PLACED ON TEMPORARY SUPPORTS.

**APPLICABLE
TRAFFIC CONTROL
HIGHWAY STANDARDS**

- 701001
- 701006
- 701011
- 701201
- 701206
- 701301
- 701306
- 701311
- 701326
- 701336
- 701501
- 701502
- 701602
- 701701
- 701801
- 701901



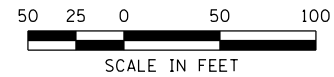
STAGE 1F – CONSTRUCTION ACTIVITIES

CONSTRUCT SPLITTER ISLANDS ON IL 156 AND LAKEVIEW DRIVE

LEGEND

- TEMPORARY PAVEMENT
- PRESTAGE CONSTRUCTION
- STAGE 1 CONSTRUCTION
- STAGE 2 CONSTRUCTION
- STAGE 3 CONSTRUCTION
- TEMPORARY IMPACT ATTENUATOR
- TRAFFIC FLOW ARROW
- DRUM WITH STEADY BURNING BI-DIRECTIONAL LIGHT
- TEMPORARY CONCRETE BARRIER

SEE FAP 312 (ILLINOIS ROUTE 3)
MAINTENANCE OF TRAFFIC FOR
MAINLINE INFORMATION



LAST SAVED = 1/22/2013
PEN TABLE = 102,144,141
PLOT DRIVER = pdfplotlayers.pltcf9

FILE NAME =	USER NAME = beriechmann	DESIGNED -	REVISED -
1:\1001100\Phase II - 76817\Cad\T\Plans\066_0876817-sht-Staging-1F-IL156.dgn		DRAWN -	REVISED -
		CHECKED -	REVISED -
		DATE -	REVISED -
PLOT SCALE = 100.0000' / 1"			
PLOT DATE = 1/25/2013 3:31:10 PM			

**STATE OF ILLINOIS
DEPARTMENT OF TRANSPORTATION**

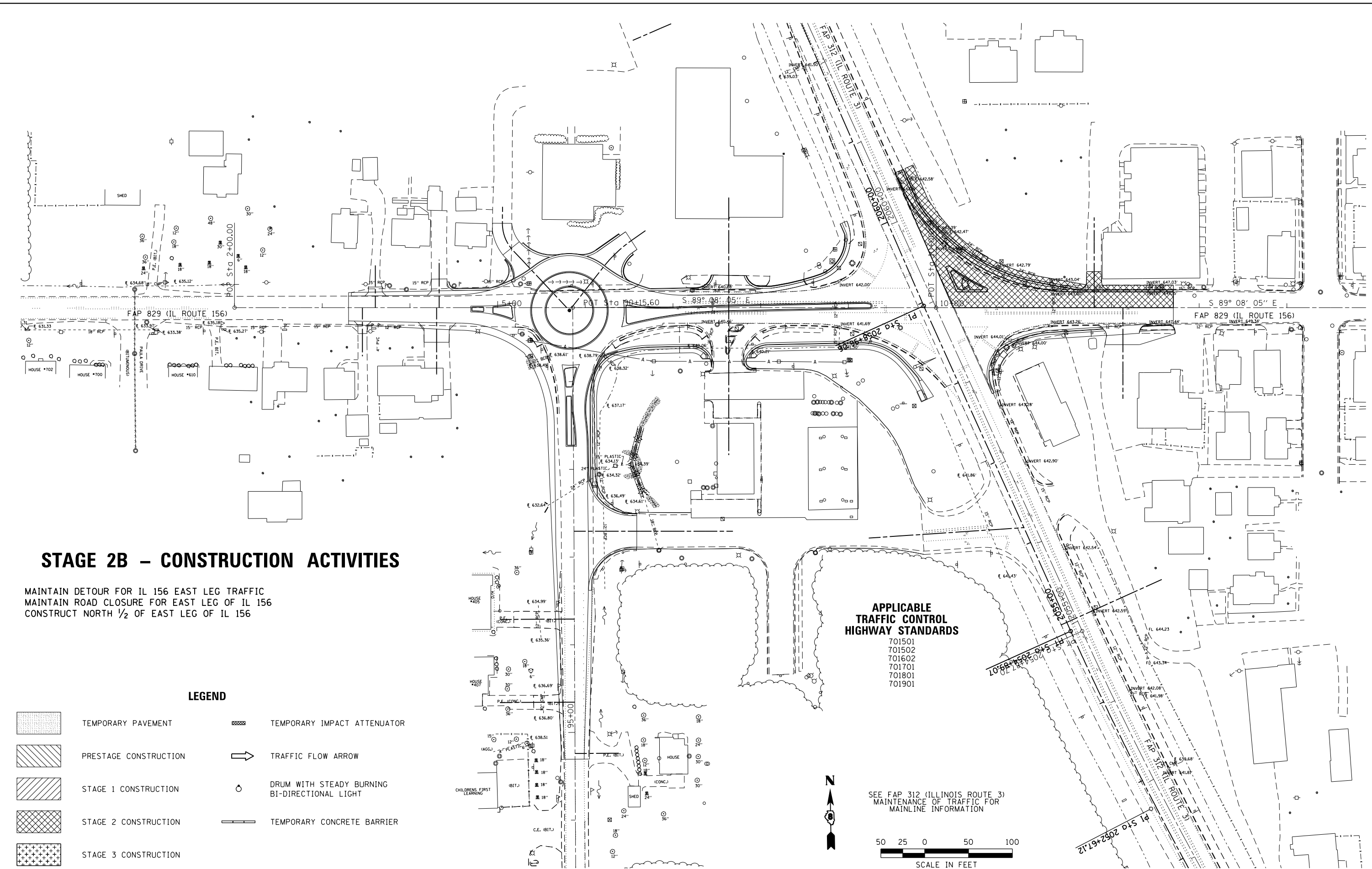
**HORNER &
SHIRIN, INC.
ENGINEERS**

**SUGGESTED STAGES OF CONSTRUCTION
AND TRAFFIC CONTROL**
STAGE 1F - FAP 829 (IL ROUTE 156)

SCALE: 1" = 50' SHEET NO. 27 OF 46 SHEETS STA. 2108+00.00 TO STA. 2122+00.00

F.A.P. RTE.	SECTION	COUNTY	TOTAL SHEETS	SHEET NO.
312	68-WRS-1	MONROE	760	186
CONTRACT NO. 76817				

ILLINOIS FED. AID PROJECT



STAGE 2B - CONSTRUCTION ACTIVITIES

MAINTAIN DETOUR FOR IL 156 EAST LEG TRAFFIC
 MAINTAIN ROAD CLOSURE FOR EAST LEG OF IL 156
 CONSTRUCT NORTH 1/2 OF EAST LEG OF IL 156

- APPLICABLE TRAFFIC CONTROL HIGHWAY STANDARDS**
- 701501
 - 701502
 - 701602
 - 701701
 - 701801
 - 701901

LEGEND

- TEMPORARY PAVEMENT
- PRESTAGE CONSTRUCTION
- STAGE 1 CONSTRUCTION
- STAGE 2 CONSTRUCTION
- STAGE 3 CONSTRUCTION
- TEMPORARY IMPACT ATTENUATOR
- TRAFFIC FLOW ARROW
- DRUM WITH STEADY BURNING BI-DIRECTIONAL LIGHT
- TEMPORARY CONCRETE BARRIER

LAST SAVED = 1/22/2013 10:54:41 AM
 PEN TABLE = W:\444141
 PLOT DRIVER = pdfplotlayers\pltdrvr

FILE NAME =	USER NAME = beriechmann	DESIGNED -	REVISED -
I:\1001100\Phase II - 76817\Cad\T\Plans\066_0876817-sht-Staging-2B-IL156.dgn		DRAWN -	REVISED -
		CHECKED -	REVISED -
PLOT SCALE = 100.0000' / 1"		DATE -	REVISED -
PLOT DATE = 1/25/2013 3:31:14 PM			

**STATE OF ILLINOIS
 DEPARTMENT OF TRANSPORTATION**

**HORNER &
 SHIRIN, INC.
 ENGINEERS**

**SUGGESTED STAGES OF CONSTRUCTION
 AND TRAFFIC CONTROL**
 STAGE 2B - FAP 829 (IL ROUTE 156)

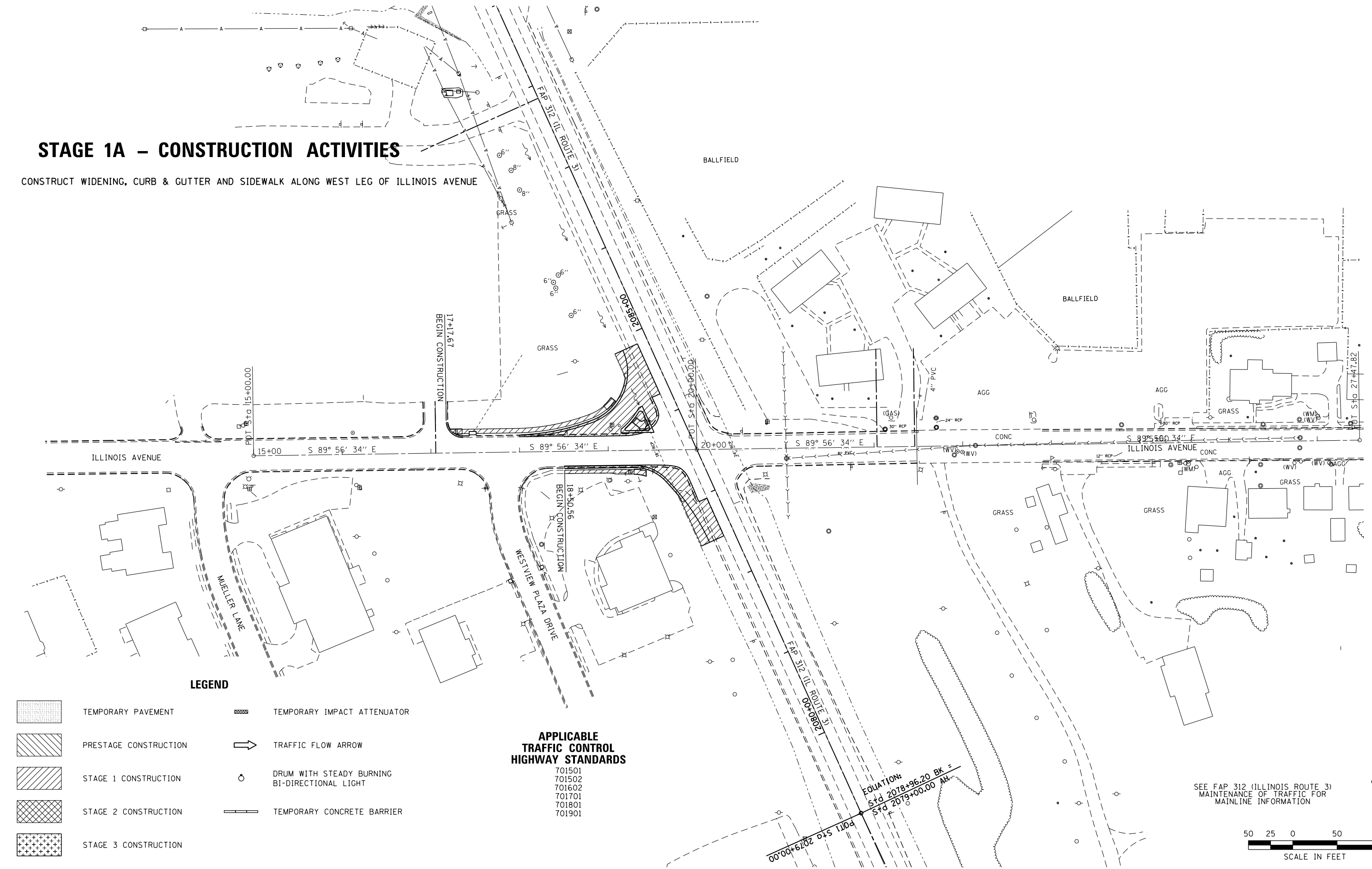
F.A.P. RTE.	SECTION	COUNTY	TOTAL SHEETS	SHEET NO.
312	68-WRS-1	MONROE	760	188
CONTRACT NO. 76817				

SCALE: 1" = 50' SHEET NO. 29 OF 46 SHEETS STA. 2108+00.00 TO STA. 2122+00.00










ILLINOIS FED. AID PROJECT

STAGE 1A - CONSTRUCTION ACTIVITIES

CONSTRUCT WIDENING, CURB & GUTTER AND SIDEWALK ALONG WEST LEG OF ILLINOIS AVENUE



LEGEND

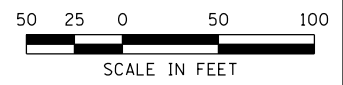
-  TEMPORARY PAVEMENT
-  PRESTAGE CONSTRUCTION
-  STAGE 1 CONSTRUCTION
-  STAGE 2 CONSTRUCTION
-  STAGE 3 CONSTRUCTION
-  TEMPORARY IMPACT ATTENUATOR
-  TRAFFIC FLOW ARROW
-  DRUM WITH STEADY BURNING BI-DIRECTIONAL LIGHT
-  TEMPORARY CONCRETE BARRIER

APPLICABLE TRAFFIC CONTROL HIGHWAY STANDARDS

- 701501
- 701502
- 701602
- 701701
- 701801
- 701901

EQUATION:
 $Sta\ 2078+96.20\ BK =$
 $Sta\ 2079+00.00\ AH$

SEE FAP 312 (ILLINOIS ROUTE 3) MAINTENANCE OF TRAFFIC FOR MAINLINE INFORMATION



LAST SAVED = 1/25/2013 3:31:16 PM
 PEN TABLE = 1/25/2013 3:31:16 PM
 PLOT DRIVER = pdfplotlayers.pltcf9

FILE NAME =	USER NAME = beriechmann	DESIGNED -	REVISED -
I:\1001100\Phase II - 76817\Cad\T\Plans\067_0876817-sht-Staging-1A-Illinois.dgn		DRAWN -	REVISED -
		CHECKED -	REVISED -
PLOT DATE = 1/25/2013 3:31:16 PM		DATE -	REVISED -

STATE OF ILLINOIS
DEPARTMENT OF TRANSPORTATION

HORNER & SHIFRIN, INC.
ENGINEERS

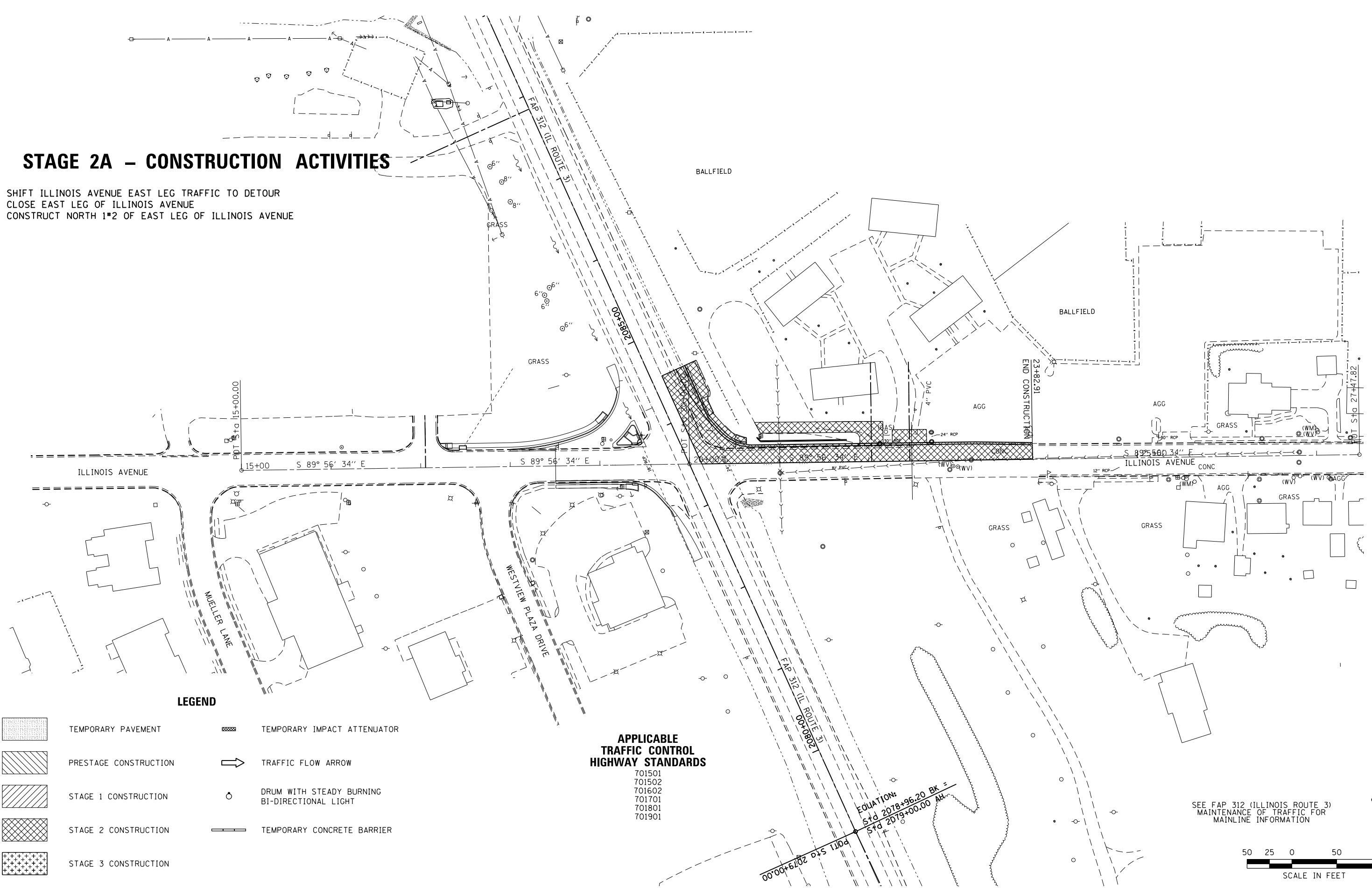
SUGGESTED STAGES OF CONSTRUCTION AND TRAFFIC CONTROL
STAGE 1A - ILLINOIS AVENUE

SCALE: 1" = 50' SHEET NO. 30 OF 46 SHEETS STA. 2108+00.00 TO STA. 2122+00.00

F.A.P. RTE.	SECTION	COUNTY	TOTAL SHEETS	SHEET NO.
312	68-WRS-1	MONROE	760	189
CONTRACT NO. 76817				
ILLINOIS FED. AID PROJECT				

STAGE 2A - CONSTRUCTION ACTIVITIES

SHIFT ILLINOIS AVENUE EAST LEG TRAFFIC TO DETOUR
 CLOSE EAST LEG OF ILLINOIS AVENUE
 CONSTRUCT NORTH 1*2 OF EAST LEG OF ILLINOIS AVENUE



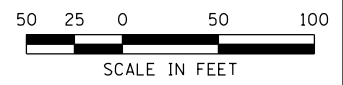
LEGEND

- TEMPORARY PAVEMENT
- PRESTAGE CONSTRUCTION
- STAGE 1 CONSTRUCTION
- STAGE 2 CONSTRUCTION
- STAGE 3 CONSTRUCTION
- TEMPORARY IMPACT ATTENUATOR
- TRAFFIC FLOW ARROW
- DRUM WITH STEADY BURNING BI-DIRECTIONAL LIGHT
- TEMPORARY CONCRETE BARRIER

APPLICABLE TRAFFIC CONTROL HIGHWAY STANDARDS

- 701501
- 701502
- 701602
- 701701
- 701801
- 701901

SEE FAP 312 (ILLINOIS ROUTE 3) MAINTENANCE OF TRAFFIC FOR MAINLINE INFORMATION



LAST SAVED = 1/22/2013
 PEN TABLE = 1/25/2013
 PLOT DRIVER = pdfplotlayers.pltcf9

FILE NAME =	USER NAME = beriechmann	DESIGNED -	REVISED -
1:\1001100\Phase II - 76817\Cad\T\Plans\067_0876817-sht-Staging-2A-Illinois.dgn		DRAWN -	REVISED -
PLOT SCALE = 100.0000' / 1"		CHECKED -	REVISED -
PLOT DATE = 1/25/2013 3:31:17 PM		DATE -	REVISED -

**STATE OF ILLINOIS
 DEPARTMENT OF TRANSPORTATION**

**HORNER &
 SHIFRIN, INC.
 ENGINEERS**

**SUGGESTED STAGES OF CONSTRUCTION
 AND TRAFFIC CONTROL**
 STAGE 2A - ILLINOIS AVENUE

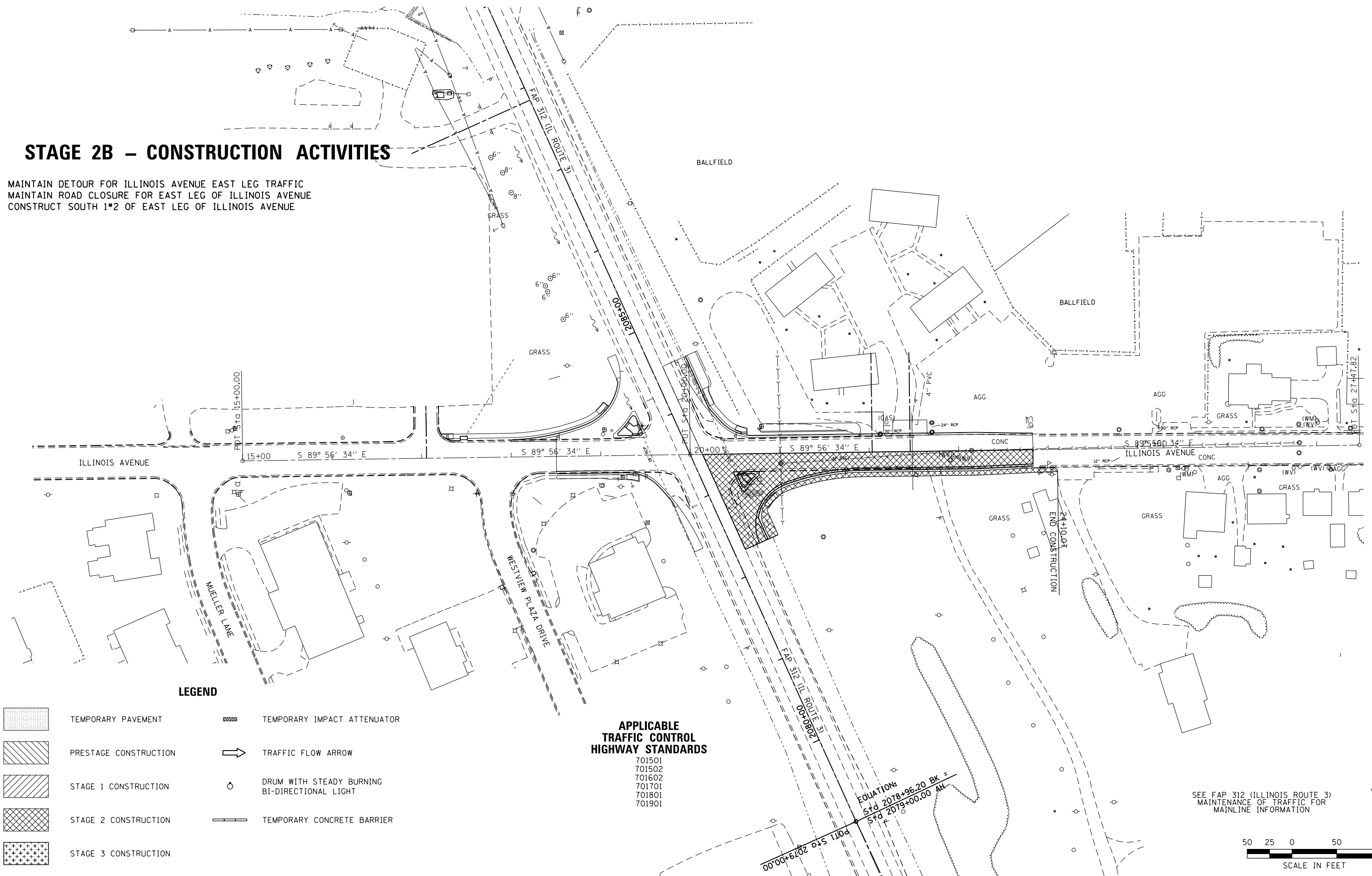
F.A.P. RTE.	SECTION	COUNTY	TOTAL SHEETS	SHEET NO.
312	68-WRS-1	MONROE	760	190
CONTRACT NO. 76817				

SCALE: 1" = 50' SHEET NO. 31 OF 46 SHEETS STA. 2108+00.00 TO STA. 2122+00.00

ILLINOIS FED. AID PROJECT

STAGE 2B - CONSTRUCTION ACTIVITIES

MAINTAIN DETOUR FOR ILLINOIS AVENUE EAST LEG TRAFFIC
 MAINTAIN ROAD CLOSURE FOR EAST LEG OF ILLINOIS AVENUE
 CONSTRUCT SOUTH 1*2 OF EAST LEG OF ILLINOIS AVENUE



LEGEND

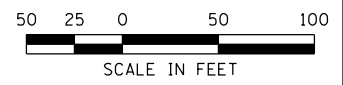
- TEMPORARY PAVEMENT
- PRESTAGE CONSTRUCTION
- STAGE 1 CONSTRUCTION
- STAGE 2 CONSTRUCTION
- STAGE 3 CONSTRUCTION
- TEMPORARY IMPACT ATTENUATOR
- TRAFFIC FLOW ARROW
- DRUM WITH STEADY BURNING BI-DIRECTIONAL LIGHT
- TEMPORARY CONCRETE BARRIER

APPLICABLE TRAFFIC CONTROL HIGHWAY STANDARDS

- 701501
- 701502
- 701602
- 701701
- 701801
- 701901

EQUATION:
 $S + 0.2078 + 96.20 \text{ BK} =$
 $S + 2079 + 00.00 \text{ AH}$

SEE FAP 312 (ILLINOIS ROUTE 3)
 MAINTENANCE OF TRAFFIC FOR
 MAINLINE INFORMATION



LAST SAVED = 1/22/2013
 PEN TABLE = 1024x1414
 PLOT DRIVER = pdfplotlayers.pltcf9

FILE NAME =	USER NAME = beriechmann	DESIGNED -	REVISED -
I:\1001100\Phase II - 76817\Cad\T\Plans\067_0876817-sht-Staging-2B-1111mors.dgn		DRAWN -	REVISED -
		CHECKED -	REVISED -
PLOT DATE = 1/25/2013 3:31:18 PM		DATE -	REVISED -

STATE OF ILLINOIS
 DEPARTMENT OF TRANSPORTATION

HORNER & SHIFRIN, INC.
 ENGINEERS

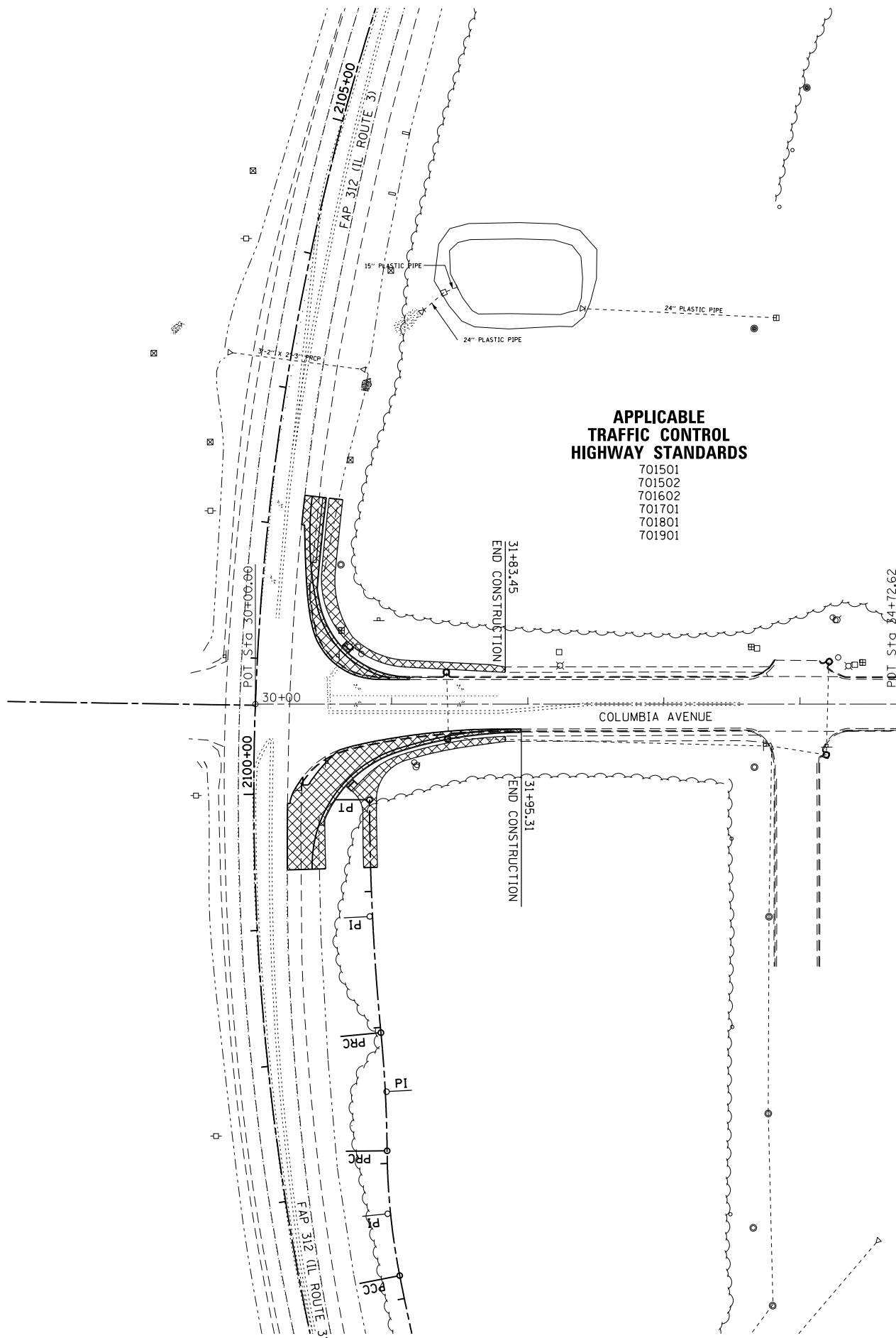
SUGGESTED STAGES OF CONSTRUCTION AND TRAFFIC CONTROL
 STAGE 2B - ILLINOIS AVENUE

F.A.P. RTE.	SECTION	COUNTY	TOTAL SHEETS	SHEET NO.
312	68-WRS-1	MONROE	760	191
				CONTRACT NO. 76817
ILLINOIS FED. AID PROJECT				

SCALE: 1" = 50' SHEET NO. 32 OF 46 SHEETS STA. 2108+00.00 TO STA. 2122+00.00

STAGE 2A - CONSTRUCTION ACTIVITIES

CONSTRUCT PROPOSE WIDENING, CURB & GUTTER AND SIDEWALK
ALONG NORTH & SOUTH SIDES OF COLUMBIA AVENUE




**APPLICABLE
TRAFFIC CONTROL
HIGHWAY STANDARDS**
701501
701502
701602
701701
701801
701901

LEGEND

- | | | | |
|--|-----------------------|--|--|
| | TEMPORARY PAVEMENT | | TEMPORARY IMPACT ATTENUATOR |
| | PRESTAGE CONSTRUCTION | | TRAFFIC FLOW ARROW |
| | STAGE 1 CONSTRUCTION | | DRUM WITH STEADY BURNING
BI-DIRECTIONAL LIGHT |
| | STAGE 2 CONSTRUCTION | | TEMPORARY CONCRETE BARRIER |
| | STAGE 3 CONSTRUCTION | | |

SEE FAP 312 (ILLINOIS ROUTE 3)
MAINTENANCE OF TRAFFIC FOR
MAINLINE INFORMATION



LAST SAVED = 1/25/2013
PEN TABLE = 1/25/2013
PLOT DRIVER = pdfplotlayers.ctb

FILE NAME =	USER NAME = beriechmann	DESIGNED -	REVISED -
I:\1001100\Phase II - 76817\Cad\T\Plans\068_0876817-sht-Staging-2A-Columbia.dgn		DRAWN -	REVISED -
	PLOT SCALE = 100.0000' / 1"	CHECKED -	REVISED -
	PLOT DATE = 1/25/2013 3:31:19 PM	DATE -	REVISED -

STATE OF ILLINOIS
DEPARTMENT OF TRANSPORTATION

**HORNER &
SHIFRIN, INC.**
ENGINEERS

**SUGGESTED STAGES OF CONSTRUCTION
AND TRAFFIC CONTROL**
STAGE 2A - COLUMBIA AVENUE

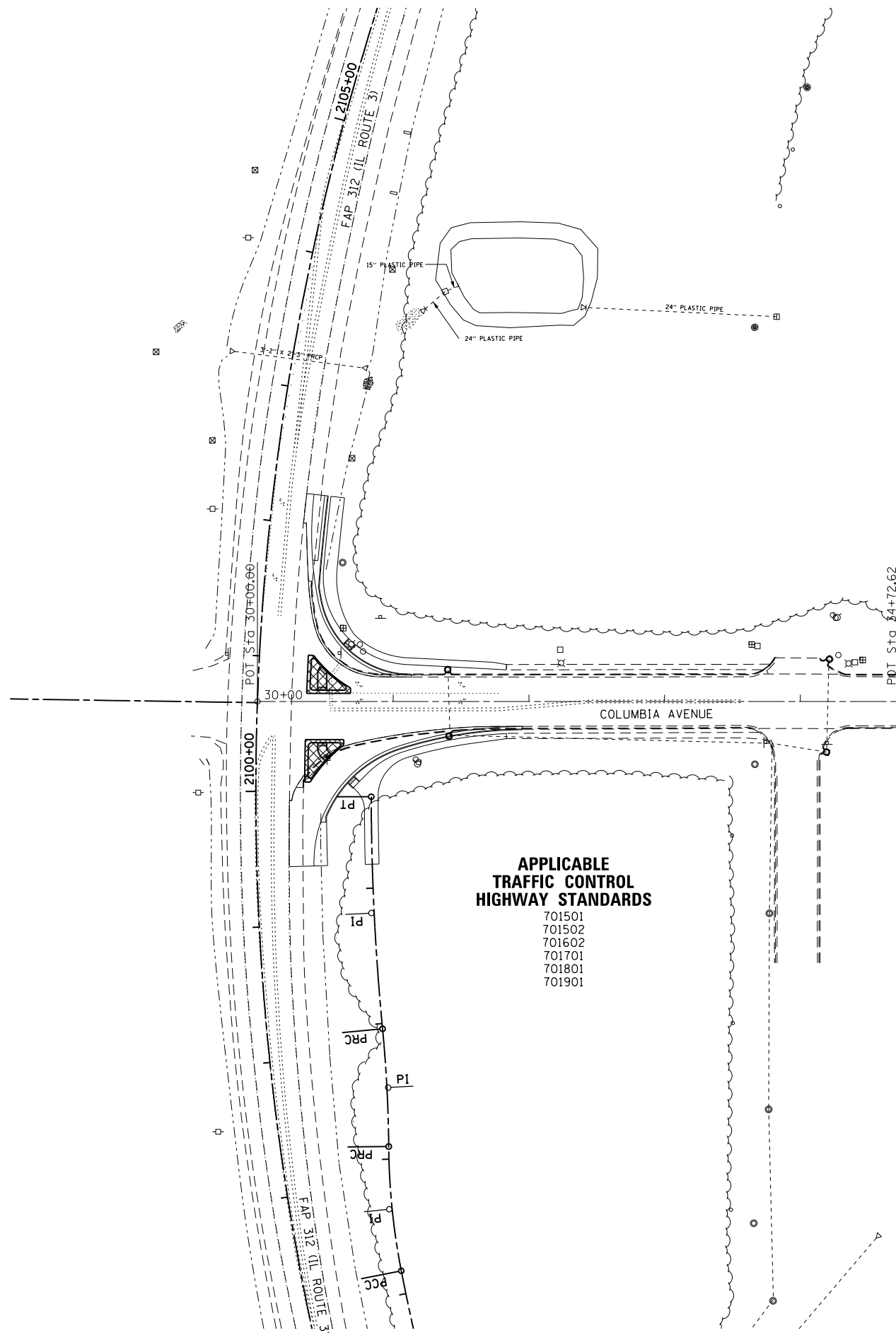
SCALE: 1" = 50'

SHEET NO. 33 OF 46 SHEETS STA. 2108+00.00 TO STA. 2122+00.00

F.A.P. RTE.	SECTION	COUNTY	TOTAL SHEETS	SHEET NO.
312	68-WRS-1	MONROE	760	192
CONTRACT NO. 76817				
ILLINOIS FED. AID PROJECT				

STAGE 2B – CONSTRUCTION ACTIVITIES

CONSTRUCT PCC ISLANDS IN NE & SE QUADRANTS




LEGEND

- | | | | |
|--|-----------------------|--|---|
| | TEMPORARY PAVEMENT | | TEMPORARY IMPACT ATTENUATOR |
| | PRESTAGE CONSTRUCTION | | TRAFFIC FLOW ARROW |
| | STAGE 1 CONSTRUCTION | | DRUM WITH STEADY BURNING BI-DIRECTIONAL LIGHT |
| | STAGE 2 CONSTRUCTION | | TEMPORARY CONCRETE BARRIER |
| | STAGE 3 CONSTRUCTION | | |

APPLICABLE TRAFFIC CONTROL HIGHWAY STANDARDS
 701501
 701502
 701602
 701701
 701801
 701901

SEE FAP 312 (ILLINOIS ROUTE 3) MAINTENANCE OF TRAFFIC FOR MAINLINE INFORMATION



LAST SAVED = 1/22/2013 10:54:41 AM
 PEN TABLE = W:\4414141
 PLOT DRIVER = pdfplotlayers.pltcf9

FILE NAME = I:\1001100\Phase II - 76817\Cad\T\Plans\068_0876817-sht-Staging-2B-Columbia.dgn	USER NAME = beriechmann	DESIGNED -	REVISED -
PLOT SCALE = 100.0000' / 1"	PLOT DATE = 1/25/2013 3:31:21 PM	DRAWN -	REVISED -
		CHECKED -	REVISED -
		DATE -	REVISED -

**STATE OF ILLINOIS
 DEPARTMENT OF TRANSPORTATION**

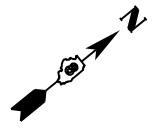
**HORNER &
 SHIFRIN, INC.
 ENGINEERS**

**SUGGESTED STAGES OF CONSTRUCTION
 AND TRAFFIC CONTROL**
 STAGE 2B - COLUMBIA AVENUE

SCALE: 1" = 50' SHEET NO. 34 OF 46 SHEETS STA. 2108+00.00 TO STA. 2122+00.00

F.A.P. RTE.	SECTION	COUNTY	TOTAL SHEETS	SHEET NO.
312	68-WRS-1	MONROE	760	193
				CONTRACT NO. 76817
ILLINOIS FED. AID PROJECT				

SEE FAP 312 (ILLINOIS ROUTE 3)
MAINTENANCE OF TRAFFIC FOR
MAINLINE INFORMATION



STAGE 1A - CONSTRUCTION ACTIVITIES

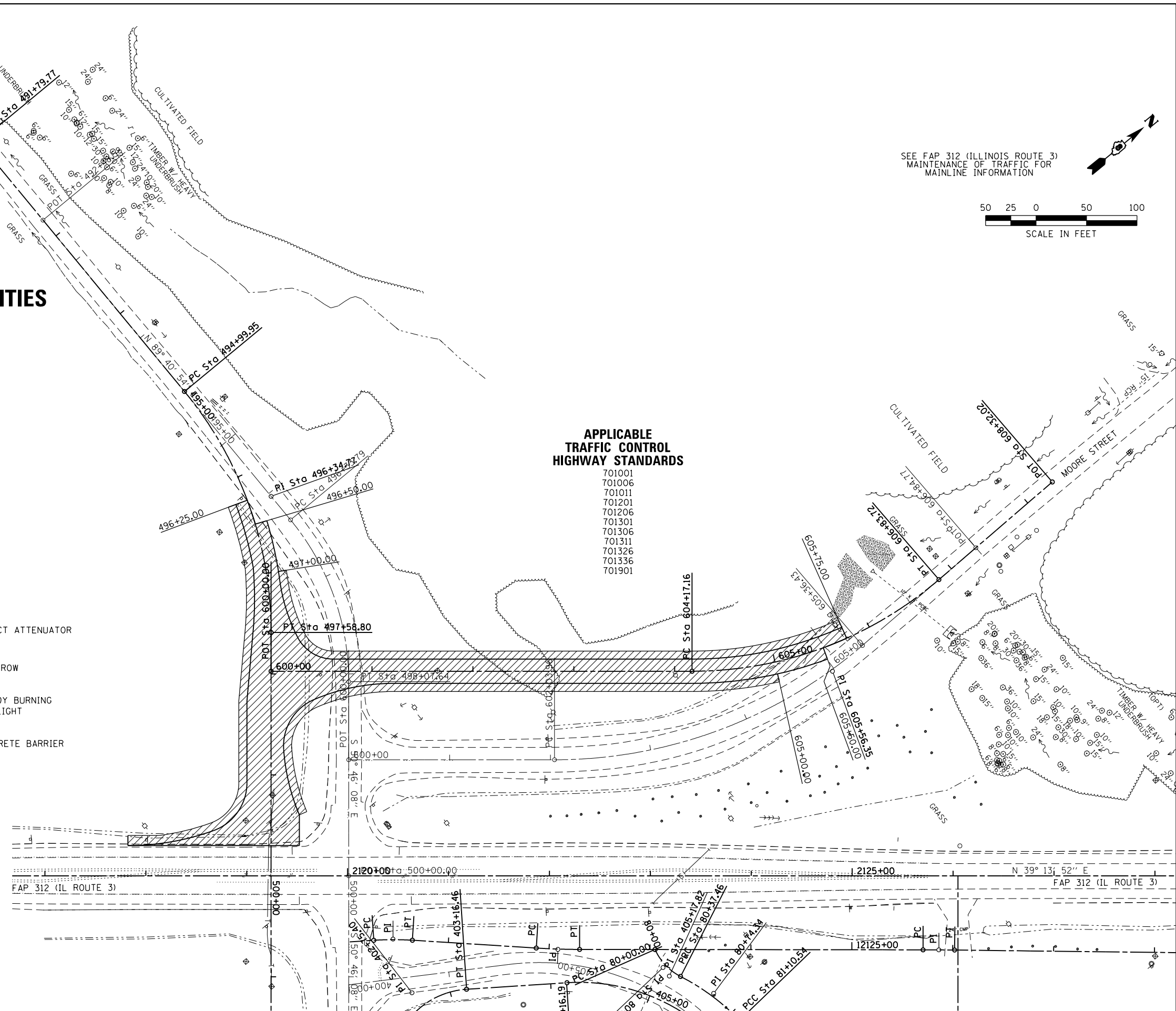
CONSTRUCT RELOCATED WEST LEG OF INTERSECTION
CONSTRUCT RELOCATED MOORE STREET

APPLICABLE TRAFFIC CONTROL HIGHWAY STANDARDS

- 701001
- 701006
- 701011
- 701201
- 701206
- 701301
- 701306
- 701311
- 701326
- 701336
- 701901

LEGEND

- TEMPORARY PAVEMENT
- PRESTAGE CONSTRUCTION
- STAGE 1 CONSTRUCTION
- STAGE 2 CONSTRUCTION
- STAGE 3 CONSTRUCTION
- TEMPORARY IMPACT ATTENUATOR
- TRAFFIC FLOW ARROW
- DRUM WITH STEADY BURNING BI-DIRECTIONAL LIGHT
- TEMPORARY CONCRETE BARRIER



LAST SAVED = 1/23/2013
 PEN TABLE = V8-244-441
 PLOT DRIVER = pdfplotlayers.pltcf9

FILE NAME =	USER NAME = beriechmann	DESIGNED -	REVISED -
I:\1001100\Phase II - 76817\Cad\T\Plans\069_0876817-sht-Staging-1A-MooreGall.dgn		DRAWN -	REVISED -
		CHECKED -	REVISED -
PLOT DATE = 1/25/2013 3:31:22 PM		DATE -	REVISED -

STATE OF ILLINOIS
DEPARTMENT OF TRANSPORTATION

**HORNER &
SHIRIN, INC.**
ENGINEERS

**SUGGESTED STAGES OF CONSTRUCTION
AND TRAFFIC CONTROL**
STAGE 1A - MOORE STREET / GALL ROAD

F.A.P. RTE. 312	SECTION 68-WRS-1	COUNTY MONROE	TOTAL SHEETS 760	SHEET NO. 194
				CONTRACT NO. 76817

SCALE: 1" = 50' SHEET NO. 35 OF 46 SHEETS STA. 2108+00.00 TO STA. 2122+00.00

ILLINOIS FED. AID PROJECT

STAGE 1B - CONSTRUCTION ACTIVITIES

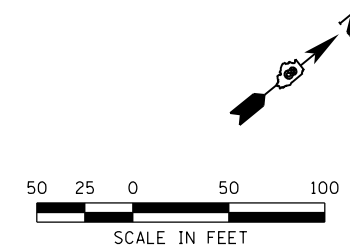
CONSTRUCT ONE LANE AND SHOULDER OF MOORE STREET AND GALL ROAD TO END OF PROJECT

LEGEND	
	TEMPORARY PAVEMENT
	PRESTAGE CONSTRUCTION
	STAGE 1 CONSTRUCTION
	STAGE 2 CONSTRUCTION
	STAGE 3 CONSTRUCTION
	TEMPORARY IMPACT ATTENUATOR
	TRAFFIC FLOW ARROW
	DRUM WITH STEADY BURNING BI-DIRECTIONAL LIGHT
	TEMPORARY CONCRETE BARRIER

SEE FAP 312 (ILLINOIS ROUTE 3) MAINTENANCE OF TRAFFIC FOR MAINLINE INFORMATION

APPLICABLE TRAFFIC CONTROL HIGHWAY STANDARDS

- 701001
- 701006
- 701011
- 701201
- 701206
- 701301
- 701306
- 701311
- 701326
- 701336
- 701901



LAST SAVED = 1/23/2013
 PEN TABLE = V8-244-441
 PLOT DRIVER = pdfnclayers\pntocfg

FILE NAME =	USER NAME = beriechmann	DESIGNED -	REVISED -
I:\1001100\Phase II - 76817\Cad\T\Plans\069_0876817-sht-Staging-1B-MooreGall.dgn		DRAWN -	REVISED -
		CHECKED -	REVISED -
PLOT DATE = 1/25/2013 3:31:23 PM		DATE -	REVISED -

STATE OF ILLINOIS
DEPARTMENT OF TRANSPORTATION

HORNER & SHIFRIN, INC.
ENGINEERS


SUGGESTED STAGES OF CONSTRUCTION AND TRAFFIC CONTROL
STAGE 1B - MOORE STREET / GALL ROAD

SCALE: 1" = 50'

SHEET NO. 36 OF 46 SHEETS STA. 2108+00.00 TO STA. 2122+00.00

F.A.P. RTE.	SECTION	COUNTY	TOTAL SHEETS	SHEET NO.
312	68-WRS-1	MONROE	760	195
				CONTRACT NO. 76817
ILLINOIS FED. AID PROJECT				

SEE FAP 312 (ILLINOIS ROUTE 3)
MAINTENANCE OF TRAFFIC FOR
MAINLINE INFORMATION



STAGE 1C - CONSTRUCTION ACTIVITIES

CONSTRUCT REMAINING LANE AND SHOULDER OF MOORE STREET AND GALL ROAD
TO END OF PROJECT

LEGEND

- TEMPORARY PAVEMENT
- PRESTAGE CONSTRUCTION
- STAGE 1 CONSTRUCTION
- STAGE 2 CONSTRUCTION
- STAGE 3 CONSTRUCTION
- TEMPORARY IMPACT ATTENUATOR
- TRAFFIC FLOW ARROW
- DRUM WITH STEADY BURNING BI-DIRECTIONAL LIGHT
- TEMPORARY CONCRETE BARRIER

APPLICABLE TRAFFIC CONTROL HIGHWAY STANDARDS

- 701001
- 701006
- 701011
- 701201
- 701206
- 701301
- 701306
- 701311
- 701326
- 701336
- 701901

THIS SECTION TO REMAIN CLOSED TILL
EASTERN SIDE OF MOORE STREET IS
RECONSTRUCTED

LAST SAVED = 1/23/2013
 PEN TABLE = W2444.dwg
 PLOT DRIVER = pdfplotlayers.pltcf9

FILE NAME =	USER NAME = beriechmann	DESIGNED -	REVISED -
1:\1001100\Phase II - 76817\Cad\T\Plans\069_0876817-sht-Staging-1C-MooreGall.dgn		DRAWN -	REVISED -
		CHECKED -	REVISED -
PLOT SCALE = 100.0000' / 1"		DATE -	REVISED -
PLOT DATE = 1/25/2013 3:31:24 PM			

**STATE OF ILLINOIS
DEPARTMENT OF TRANSPORTATION**

**HORNER &
SHIFRIN, INC.
ENGINEERS**

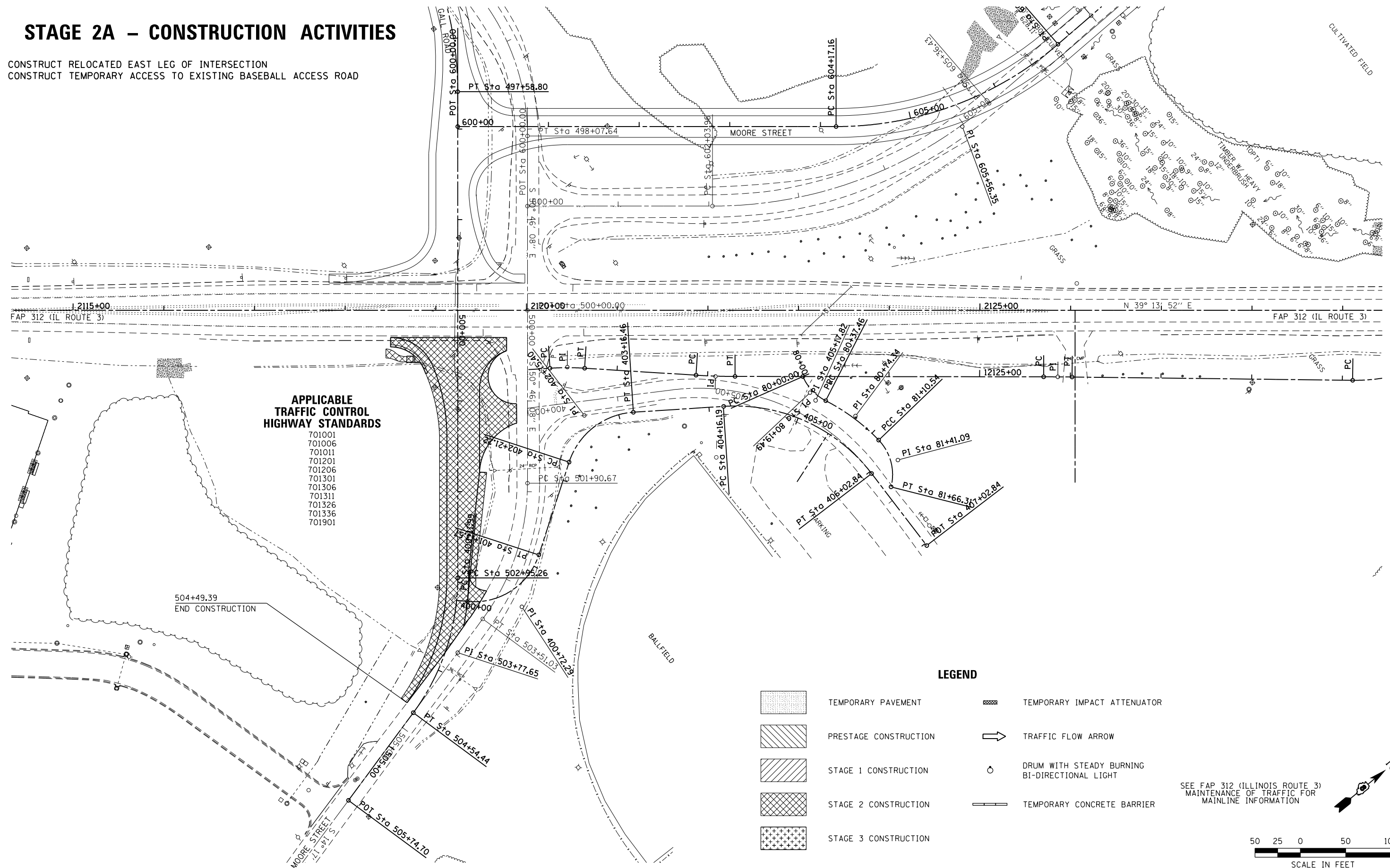
**SUGGESTED STAGES OF CONSTRUCTION
AND TRAFFIC CONTROL**
STAGE 1C - MOORE STREET / GALL ROAD

SCALE: 1" = 50' SHEET NO. 37 OF 46 SHEETS STA. 2108+00.00 TO STA. 2122+00.00

F.A.P. RTE.	SECTION	COUNTY	TOTAL SHEETS	SHEET NO.
312	68-WRS-1	MONROE	760	196
CONTRACT NO. 76817				
ILLINOIS FED. AID PROJECT				

STAGE 2A - CONSTRUCTION ACTIVITIES

CONSTRUCT RELOCATED EAST LEG OF INTERSECTION
 CONSTRUCT TEMPORARY ACCESS TO EXISTING BASEBALL ACCESS ROAD



APPLICABLE TRAFFIC CONTROL HIGHWAY STANDARDS

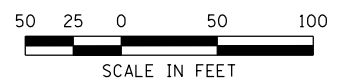
- 701001
- 701006
- 701011
- 701201
- 701206
- 701301
- 701306
- 701311
- 701326
- 701336
- 701901

504+49.39
 END CONSTRUCTION

LEGEND

- TEMPORARY PAVEMENT
- PRESTAGE CONSTRUCTION
- STAGE 1 CONSTRUCTION
- STAGE 2 CONSTRUCTION
- STAGE 3 CONSTRUCTION
- TEMPORARY IMPACT ATTENUATOR
- TRAFFIC FLOW ARROW
- DRUM WITH STEADY BURNING BI-DIRECTIONAL LIGHT
- TEMPORARY CONCRETE BARRIER

SEE F.A.P. 312 (ILLINOIS ROUTE 3)
 MAINTENANCE OF TRAFFIC FOR
 MAINLINE INFORMATION



LAST SAVED = 1/23/2013
 PEN TABLE = W2444.dwt
 PLOT DRIVER = pdfplotlayers.pltcf9

FILE NAME =	USER NAME = beriechmann	DESIGNED -	REVISED -
1:\1001100\Phase II - 76817\Cad\T\Plans\069_0876817-sht-Staging-2A-MooreGall.dgn		DRAWN -	REVISED -
		CHECKED -	REVISED -
		DATE -	REVISED -

STATE OF ILLINOIS
 DEPARTMENT OF TRANSPORTATION

HORNER & SHIFRIN, INC.
 ENGINEERS

SUGGESTED STAGES OF CONSTRUCTION AND TRAFFIC CONTROL
 STAGE 2A - MOORE STREET / GALL ROAD

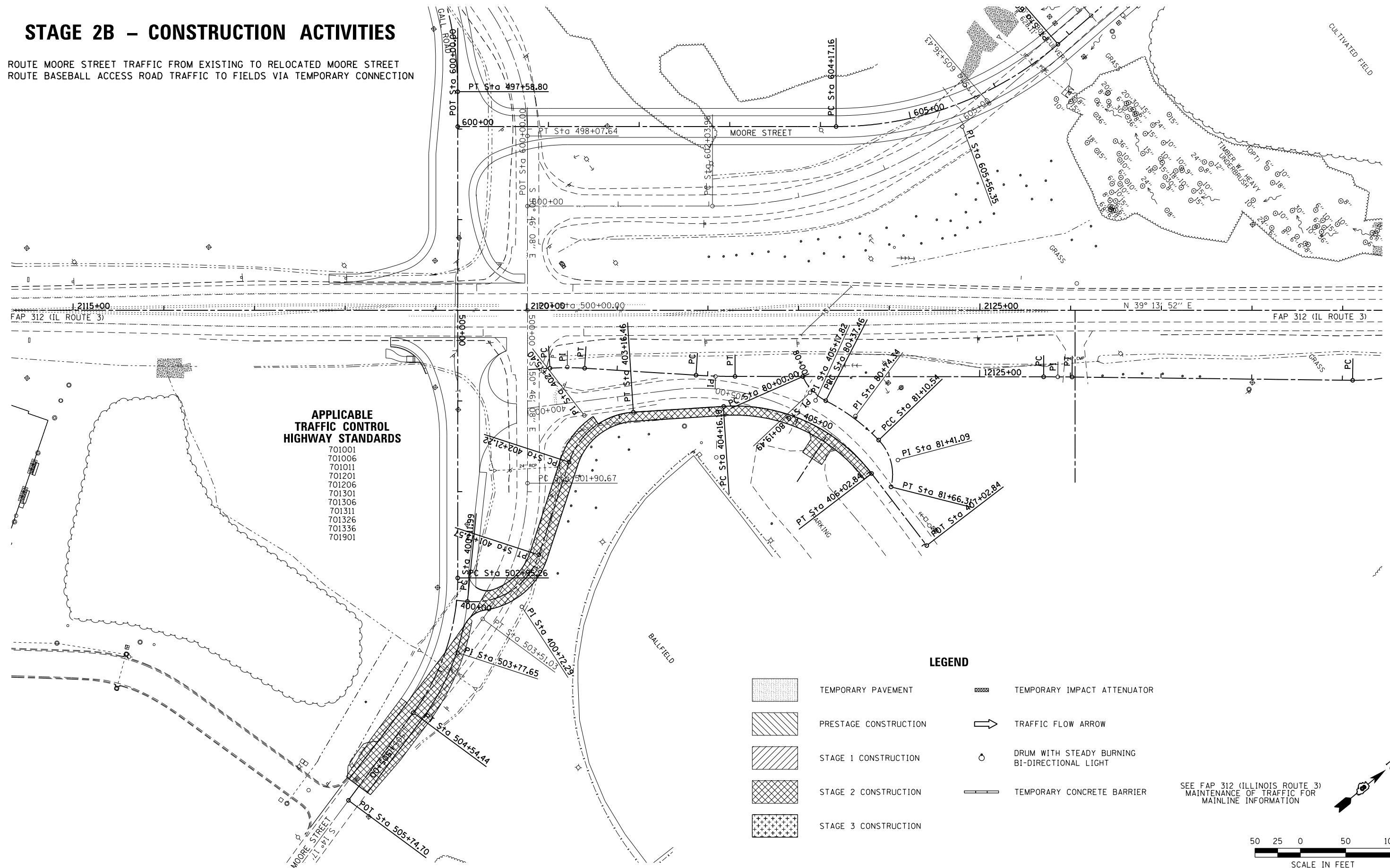
F.A.P. RTE.	SECTION	COUNTY	TOTAL SHEETS	SHEET NO.
312	68-WRS-1	MONROE	760	197
CONTRACT NO. 76817				

SCALE: 1" = 50' SHEET NO. 38 OF 46 SHEETS STA. 2108+00.00 TO STA. 2122+00.00

ILLINOIS FED. AID PROJECT

STAGE 2B - CONSTRUCTION ACTIVITIES

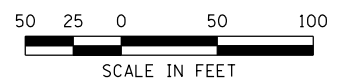
ROUTE MOORE STREET TRAFFIC FROM EXISTING TO RELOCATED MOORE STREET
 ROUTE BASEBALL ACCESS ROAD TRAFFIC TO FIELDS VIA TEMPORARY CONNECTION



- APPLICABLE TRAFFIC CONTROL HIGHWAY STANDARDS**
- 701001
 - 701006
 - 701011
 - 701201
 - 701206
 - 701301
 - 701306
 - 701311
 - 701326
 - 701336
 - 701901

- LEGEND**
- TEMPORARY PAVEMENT
 - PRESTAGE CONSTRUCTION
 - STAGE 1 CONSTRUCTION
 - STAGE 2 CONSTRUCTION
 - STAGE 3 CONSTRUCTION
 - TEMPORARY IMPACT ATTENUATOR
 - TRAFFIC FLOW ARROW
 - DRUM WITH STEADY BURNING BI-DIRECTIONAL LIGHT
 - TEMPORARY CONCRETE BARRIER

SEE FAP 312 (ILLINOIS ROUTE 3) MAINTENANCE OF TRAFFIC FOR MAINLINE INFORMATION



LAST SAVED = 1/23/2013
 PEN TABLE = W2444.dwt
 PLOT DRIVER = pdfplotlayers.pltcf9

FILE NAME =	USER NAME = beriechmann	DESIGNED -	REVISED -
1:\1001100\Phase II - 76817\Cad\T\Plans\069_0876817-sht-Staging-2B-MooreGall.dgn		DRAWN -	REVISED -
		CHECKED -	REVISED -
		DATE -	REVISED -

**STATE OF ILLINOIS
 DEPARTMENT OF TRANSPORTATION**

**HORNER &
 SHIFRIN, INC.
 ENGINEERS**

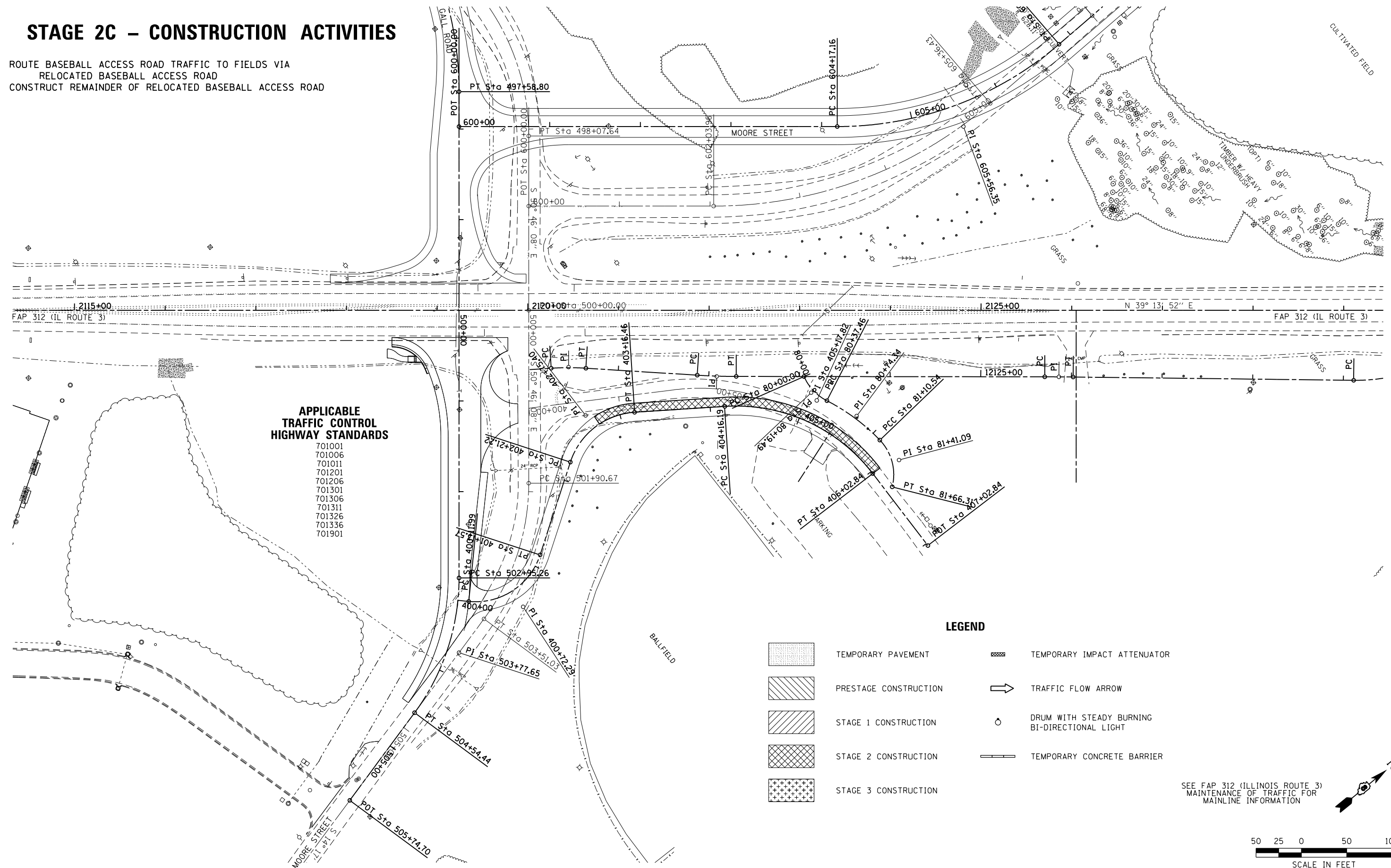
**SUGGESTED STAGES OF CONSTRUCTION
 AND TRAFFIC CONTROL**
 STAGE 2B - MOORE STREET / GALL ROAD

F.A.P. RTE.	SECTION	COUNTY	TOTAL SHEETS	SHEET NO.
312	68-WRS-1	MONROE	760	198
CONTRACT NO. 76817				
ILLINOIS FED. AID PROJECT				

SCALE: 1" = 50' SHEET NO. 39 OF 46 SHEETS STA. 2108+00.00 TO STA. 2122+00.00

STAGE 2C - CONSTRUCTION ACTIVITIES

ROUTE BASEBALL ACCESS ROAD TRAFFIC TO FIELDS VIA
RELOCATED BASEBALL ACCESS ROAD
CONSTRUCT REMAINDER OF RELOCATED BASEBALL ACCESS ROAD

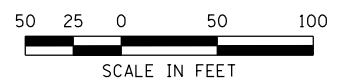


- APPLICABLE TRAFFIC CONTROL HIGHWAY STANDARDS**
- 701001
 - 701006
 - 701011
 - 701201
 - 701206
 - 701301
 - 701306
 - 701311
 - 701326
 - 701336
 - 701901

LEGEND

- TEMPORARY PAVEMENT
- PRESTAGE CONSTRUCTION
- STAGE 1 CONSTRUCTION
- STAGE 2 CONSTRUCTION
- STAGE 3 CONSTRUCTION
- TEMPORARY IMPACT ATTENUATOR
- TRAFFIC FLOW ARROW
- DRUM WITH STEADY BURNING BI-DIRECTIONAL LIGHT
- TEMPORARY CONCRETE BARRIER

SEE FAP 312 (ILLINOIS ROUTE 3)
MAINTENANCE OF TRAFFIC FOR
MAINLINE INFORMATION



LAST SAVED = 1/23/2013
 PEN TABLE = W2444.dwt
 PLOT DRIVER = pdfplotlayers.pltcf9

FILE NAME =	USER NAME = beriechmann	DESIGNED -	REVISED -
1:\1001100\Phase II - 76817\Cad\T\Plans\069_0876817-sht-Staging-2C-MooreGall.dgn		DRAWN -	REVISED -
		CHECKED -	REVISED -
		DATE -	REVISED -

**STATE OF ILLINOIS
DEPARTMENT OF TRANSPORTATION**

**HORNER &
SHIRIN, INC.
ENGINEERS**

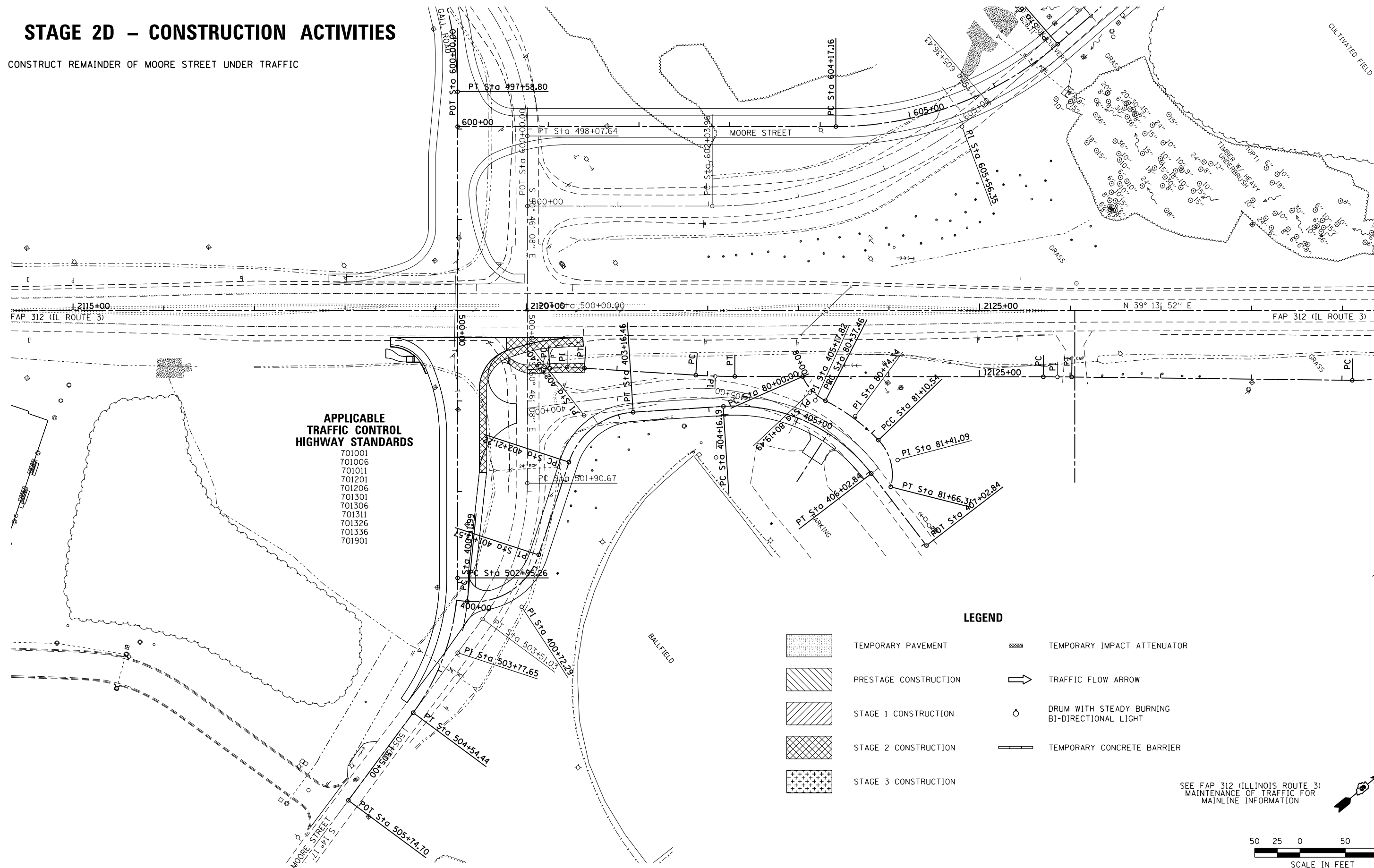
**SUGGESTED STAGES OF CONSTRUCTION
AND TRAFFIC CONTROL**
STAGE 2C - MOORE STREET / GALL ROAD

F.A.P. RTE.	SECTION	COUNTY	TOTAL SHEETS	SHEET NO.
312	68-WRS-1	MONROE	760	199
CONTRACT NO. 76817				
ILLINOIS FED. AID PROJECT				

SCALE: 1" = 50' SHEET NO. 40 OF 46 SHEETS STA. 2108+00.00 TO STA. 2122+00.00

STAGE 2D - CONSTRUCTION ACTIVITIES

CONSTRUCT REMAINDER OF MOORE STREET UNDER TRAFFIC



- APPLICABLE TRAFFIC CONTROL HIGHWAY STANDARDS**
- 701001
 - 701006
 - 701011
 - 701201
 - 701206
 - 701301
 - 701306
 - 701311
 - 701326
 - 701336
 - 701901

LEGEND

- TEMPORARY PAVEMENT
- PRESTAGE CONSTRUCTION
- STAGE 1 CONSTRUCTION
- STAGE 2 CONSTRUCTION
- STAGE 3 CONSTRUCTION
- TEMPORARY IMPACT ATTENUATOR
- TRAFFIC FLOW ARROW
- DRUM WITH STEADY BURNING BI-DIRECTIONAL LIGHT
- TEMPORARY CONCRETE BARRIER

SEE FAP 312 (ILLINOIS ROUTE 3) MAINTENANCE OF TRAFFIC FOR MAINLINE INFORMATION



LAST SAVED = 1/23/2013
 PEN TABLE = V2-244-441
 PLOT DRIVER = pdfplotlayers.pltcf9

FILE NAME =	USER NAME = beriechmann	DESIGNED -	REVISED -
1:\1001100\Phase II - 76817\Cad\T\Plans\069_0876817-sht-Staging-2D-MooreGall.dgn		DRAWN -	REVISED -
		CHECKED -	REVISED -
PLOT DATE = 1/25/2013 3:31:31 PM		DATE -	REVISED -

**STATE OF ILLINOIS
DEPARTMENT OF TRANSPORTATION**

**HORNER &
SHIRIN, INC.
ENGINEERS**

**SUGGESTED STAGES OF CONSTRUCTION
AND TRAFFIC CONTROL**
STAGE 2D - MOORE STREET / GALL ROAD

SCALE: 1" = 50' SHEET NO. 41 OF 46 SHEETS STA. 2108+00.00 TO STA. 2122+00.00

F.A.P. RTE.	SECTION	COUNTY	TOTAL SHEETS	SHEET NO.
312	68-WRS-1	MONROE	760	200
CONTRACT NO. 76817				
ILLINOIS FED. AID PROJECT				