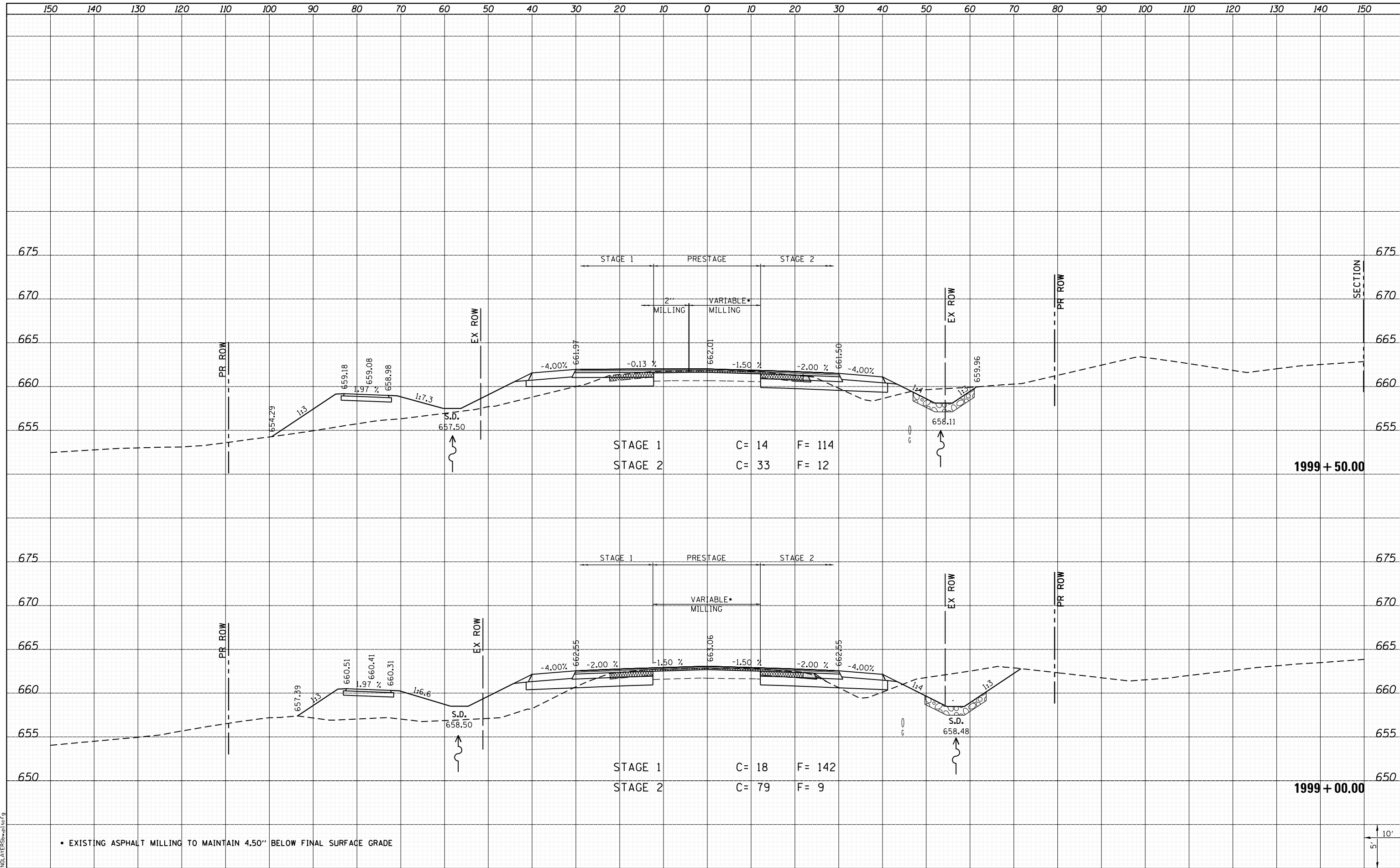


DATE	
BY	
FINAL SURVEY	
SURVEY PLOTTED	
NOTE BOOK	
AREAS CHECKED	

DATE	
BY	
ORIGINAL SURVEY	
SURVEY PLOTTED	
NOTE BOOK	
AREAS CHECKED	

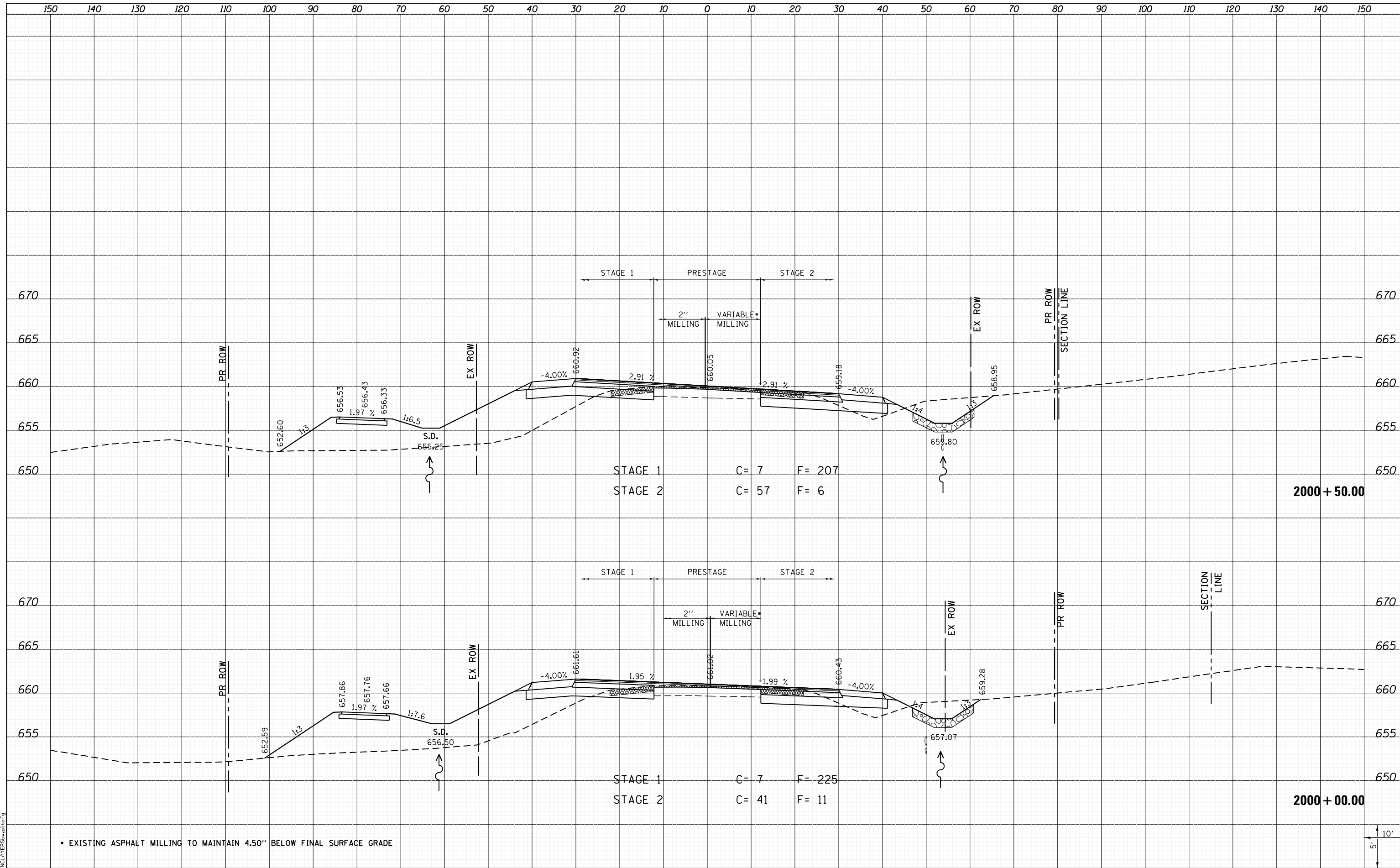


LAST SAVED = 1/25/2013
 PEN TABLE = VBI-HAIF-1.dwg
 PLOT DRIVER = PLOTDRIVER\$PLOT\$G

FILE NAME = I:\10011001\Phase II - 76817\Cad\T\Plans\300.08	USER NAME = kakluos	DESIGNED -	REVISD -	STATE OF ILLINOIS DEPARTMENT OF TRANSPORTATION		CROSS SECTIONS IL ROUTE 3		F.A.P. RTE. 312	SECTION 68-WRS-1	COUNTY MONROE	TOTAL SHEETS 760	SHEET NO. 501
PLOT SCALE = 20.0000' / in.	CHECKED -	REVISD -	CONTRACT NO. 76817									
PLOT DATE = 1/25/2013 4:50:40 PM	DATE -	REVISD -	ILLINOIS FED. AID PROJECT									
SCALE: SHEET 15 OF 197 SHEETS			STA. 1999+00.00 TO STA. 1999+50.00									

DATE	
BY	
FINAL SURVEY	
PLOTTED	
TEMPLATE	
NOTE BOOK	
AREAS CHECKED	
NO.	

DATE	
BY	
ORIGINAL SURVEY	
PLOTTED	
TEMPLATE	
NOTE BOOK	
AREAS CHECKED	
NO.	



• EXISTING ASPHALT MILLING TO MAINTAIN 4.50" BELOW FINAL SURFACE GRADE

10'
in

LAST SAVED = 1/25/2013
PEN TABLE = 161-hat.rdi
PLOT DRIVER = PdfPlotterServer.bat

FILE NAME = I:\10011001_Phase II - 76817\Cad\T\Plans\300.08	USER NAME = kakluos	DESIGNED -	REVISD -
	6817-sh1-IL3-xssht.dgn	DRAWN -	REVISD -
	PLOT SCALE = 20.0000' / in.	CHECKED -	REVISD -
	PLOT DATE = 1/25/2013 4:50:45 PM	DATE -	REVISD -

STATE OF ILLINOIS
DEPARTMENT OF TRANSPORTATION



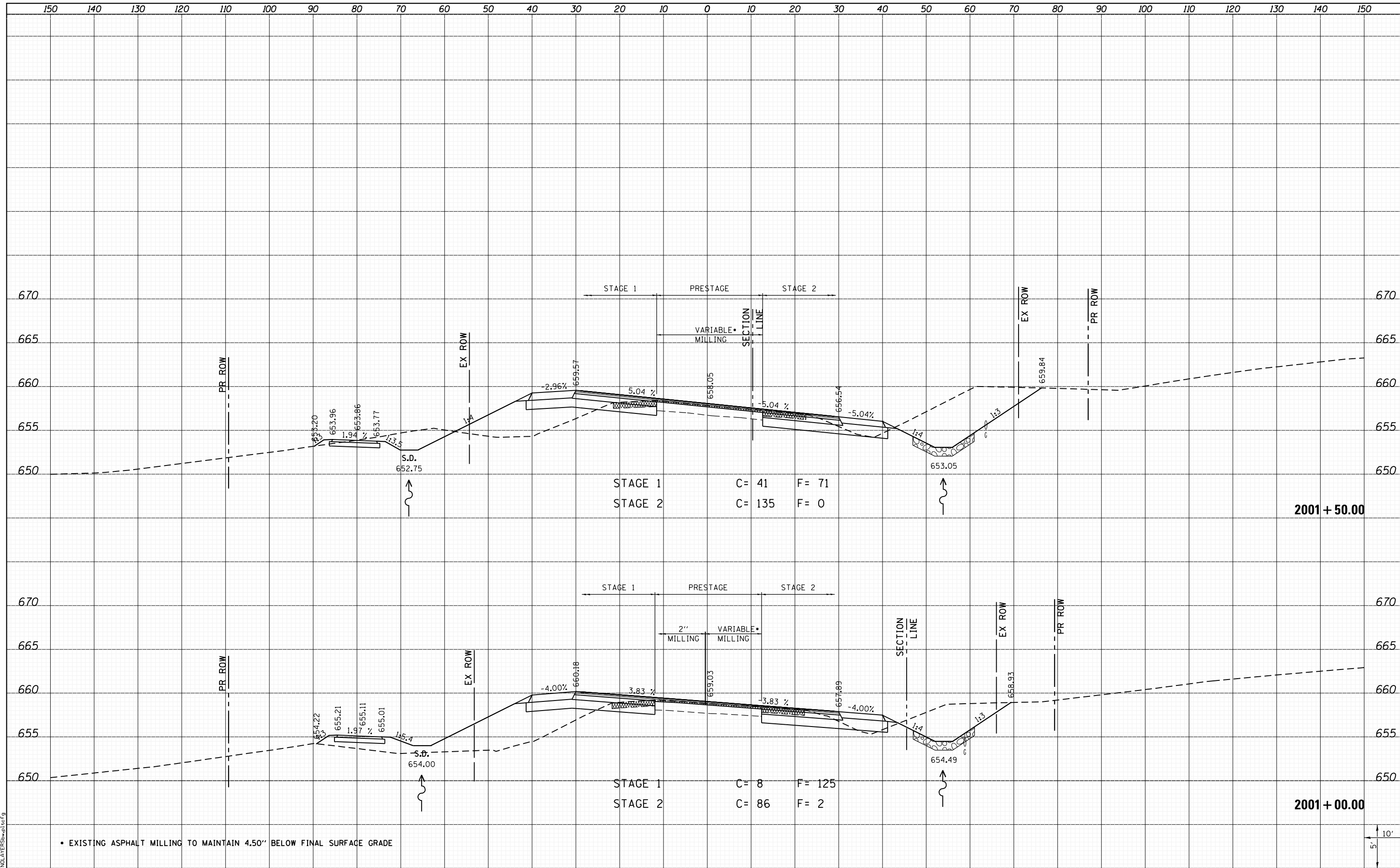
CROSS SECTIONS
IL ROUTE 3

SCALE: SHEET 16 OF 197 SHEETS STA. 2000+00.00 TO STA. 2000+50.00

F.A.P. RTE.	SECTION	COUNTY	TOTAL SHEETS	SHEET NO.
312	68-WRS-1	MONROE	760	502
CONTRACT NO. 76817				
ILLINOIS FED. AID PROJECT				

DATE	
BY	
SURVEYED	
PLOTTED	
TEMPLATE	
NOTE BOOK	
AREAS CHECKED	
NO.	

DATE	
BY	
SURVEYED	
PLOTTED	
TEMPLATE	
NOTE BOOK	
AREAS CHECKED	
NO.	



LAST SAVED = 1/25/2013
PEN TABLE = 161-hat.rdi
PLOT DRIVER = PdfPlotterSpw.bat

FILE NAME = I:\10011001_Phase II - 76817\Cad\T\Plns\300.08	USER NAME = kakluos	DESIGNED -	REVISD -
	76817-sh1-IL3-xssht.dgn	DRAWN -	REVISD -
	PLOT SCALE = 20.0000' / in.	CHECKED -	REVISD -
	PLOT DATE = 1/25/2013 4:50:49 PM	DATE -	REVISD -

**STATE OF ILLINOIS
DEPARTMENT OF TRANSPORTATION**



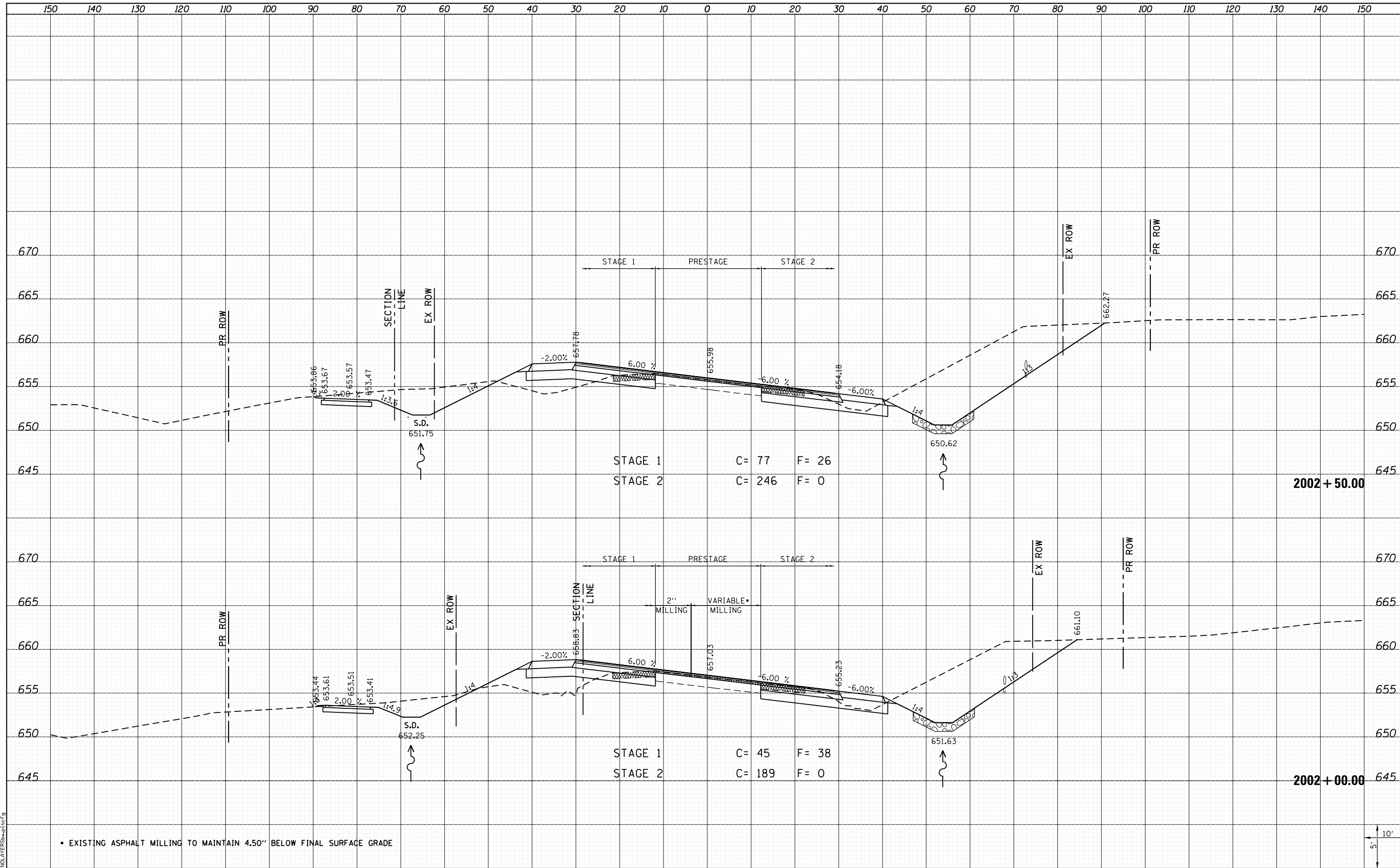
**CROSS SECTIONS
IL ROUTE 3**

SCALE: SHEET 17 OF 197 SHEETS STA. 2001+00.00 TO STA. 2001+50.00

F.A.P. RTE.	SECTION	COUNTY	TOTAL SHEETS	SHEET NO.
312	68-WRS-1	MONROE	760	503
CONTRACT NO. 76817			ILLINOIS FED. AID PROJECT	

DATE	
BY	
FINAL SURVEY	
NOTED	
PLOTTED	
TEMPLATE	
AREAS	
CHECKED	
NO.	

DATE	
BY	
ORIGINAL SURVEY	
NOTED	
PLOTTED	
TEMPLATE	
AREAS	
CHECKED	
NO.	



LAST SAVED = 1/25/2013
 PEN TABLE = V:\H&S\17101
 PLOT DRIVER = B:\PLOTTERS\p1.ctb

FILE NAME = I:\10011001\Phase II - 76817\Cad\T\Plans\300.08	USER NAME = kakluos	DESIGNED -	REVISIED -
I:\10011001\Phase II - 76817\sh-t-IL3-xssht.dgn		DRAWN -	REVISIED -
PLOT SCALE = 20.0000' / in.		CHECKED -	REVISIED -
PLOT DATE = 1/25/2013 4:50:54 PM		DATE -	REVISIED -

**STATE OF ILLINOIS
 DEPARTMENT OF TRANSPORTATION**



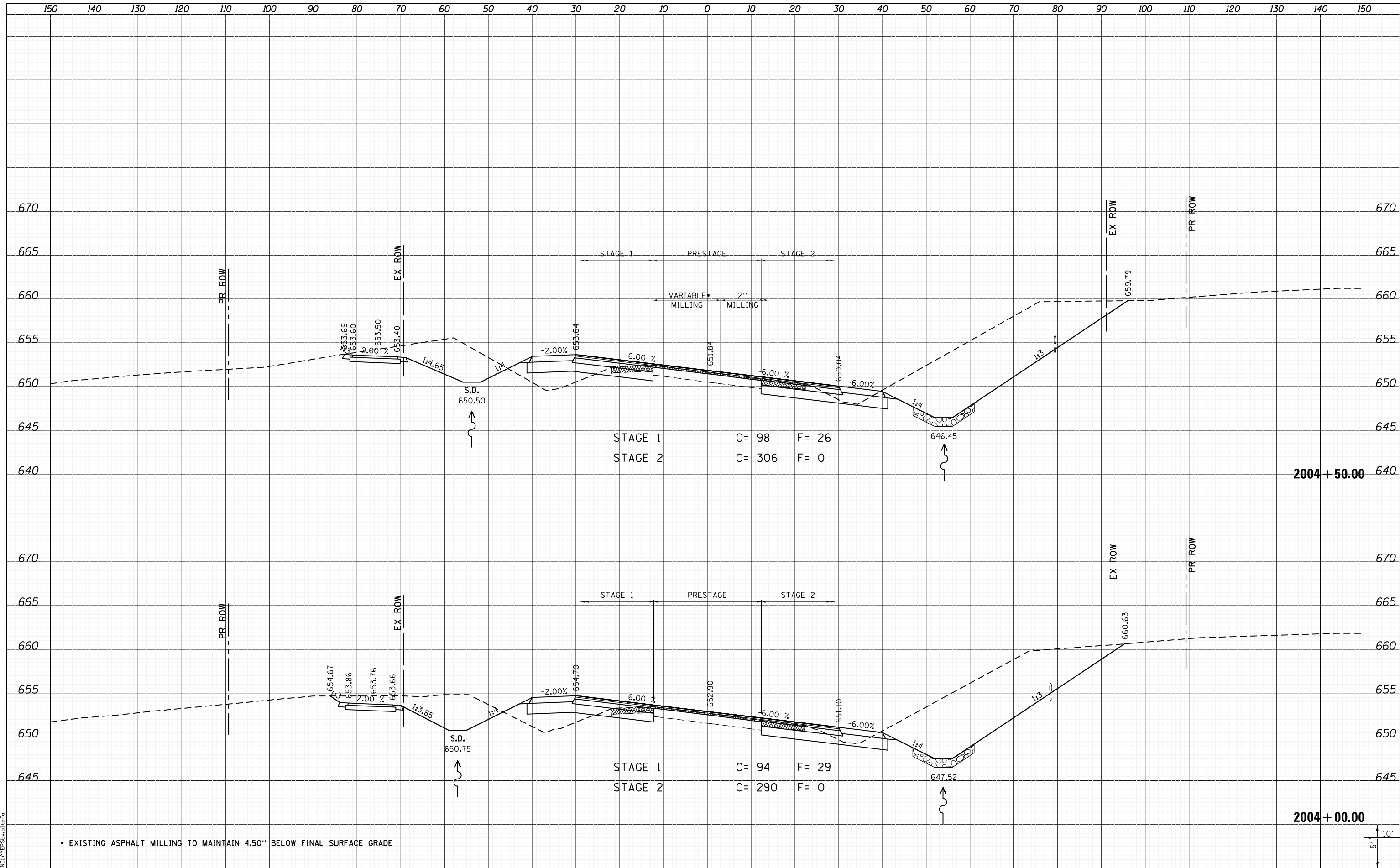
**CROSS SECTIONS
 IL ROUTE 3**

SCALE: SHEET 18 OF 197 SHEETS STA. 2002+00.00 TO STA. 2002+50.00

F.A.P. RTE.	SECTION	COUNTY	TOTAL SHEETS	SHEET NO.
312	68-WRS-1	MONROE	760	504
			CONTRACT NO. 76817	
ILLINOIS FED. AID PROJECT				

DATE	
BY	
SURVEYED	
PLOTTED	
TEMPLATE	
AREAS	
AREAS CHECKED	
NO.	

DATE	
BY	
SURVEYED	
PLOTTED	
TEMPLATE	
AREAS	
AREAS CHECKED	
NO.	



LAST SAVED = 1/25/2013
 PEN TABLE = 161-Hat.rdi
 PLOT DRIVER = PdfPlotterServer.bat

FILE NAME = I:\10011001\Phase II - 76817\Cad\T\Plans\300.08	USER NAME = kakluos	DESIGNED -	REVISIED -
16817-sh1-IL3-xssht.dgn		DRAWN -	REVISIED -
PLOT SCALE = 20.0000' / in.		CHECKED -	REVISIED -
PLOT DATE = 1/25/2013 4:51:04 PM		DATE -	REVISIED -

STATE OF ILLINOIS
 DEPARTMENT OF TRANSPORTATION



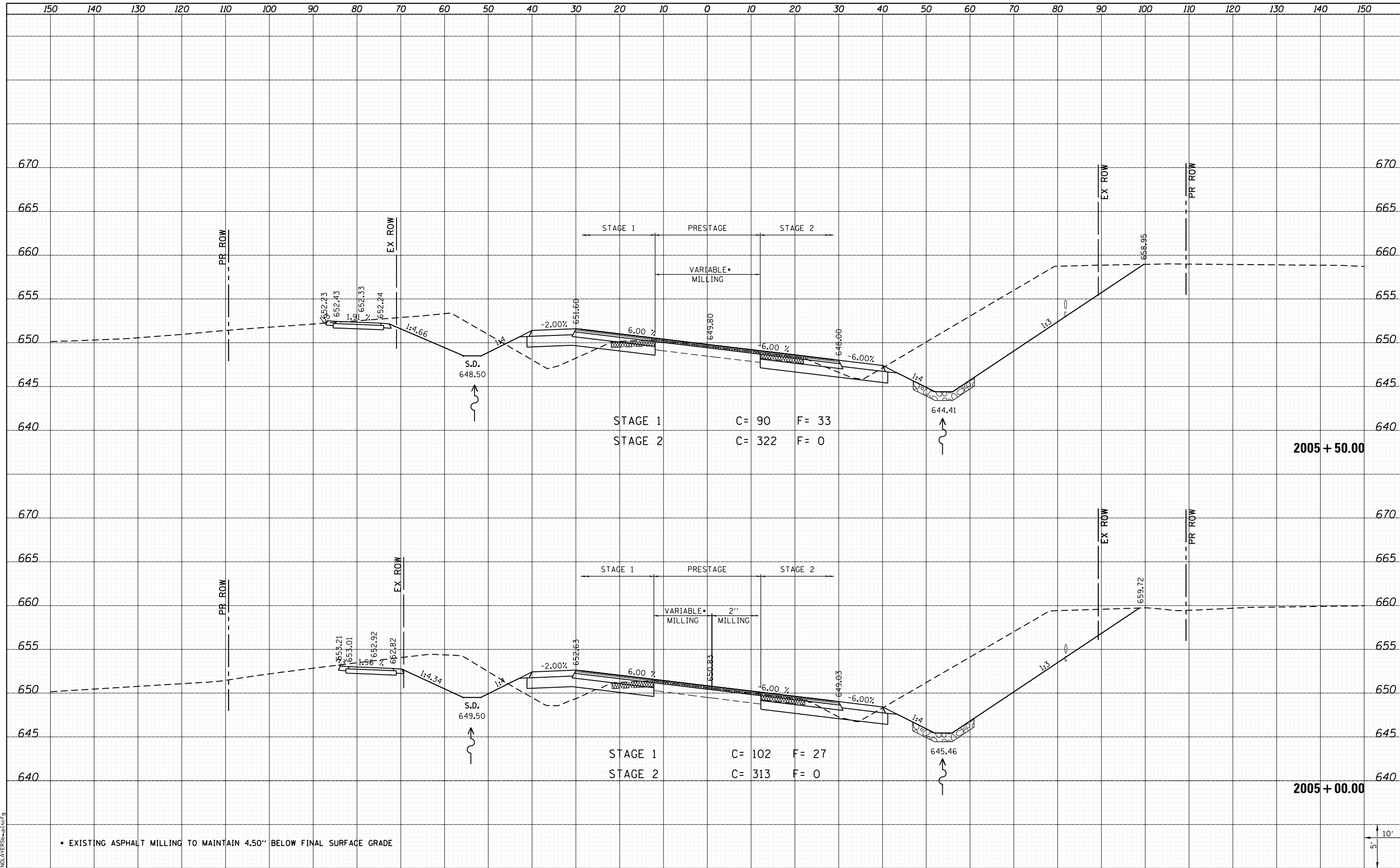
CROSS SECTIONS
 IL ROUTE 3

SCALE: SHEET 20 OF 197 SHEETS STA. 2004+00.00 TO STA. 2004+50.00

F.A.P. RTE. 312	SECTION 68-WRS-1	COUNTY MONROE	TOTAL SHEETS 760	SHEET NO. 506
			CONTRACT NO. 76817	
ILLINOIS FED. AID PROJECT				

DATE	
BY	
SURVEYED	
PLOTTED	
TEMPLATE	
NOTE BOOK	
AREAS CHECKED	
NO.	

DATE	
BY	
SURVEYED	
PLOTTED	
TEMPLATE	
NOTE BOOK	
AREAS CHECKED	
NO.	



• EXISTING ASPHALT MILLING TO MAINTAIN 4.50" BELOW FINAL SURFACE GRADE

LAST SAVED = 1/25/2013
 PEN TABLE = VBI-Horner.dwg
 PLOT DRIVER = PdfPlotterServer.exe

FILE NAME = I:\10011001\Phase II - 76817\Cad\T\Plans\300.08	USER NAME = kakluos	DESIGNED -	REVISIED -
6817-sh1-IL3-xssht.dgn		DRAWN -	REVISIED -
PLOT SCALE = 20.0000' / in.		CHECKED -	REVISIED -
PLOT DATE = 1/25/2013 4:51:09 PM		DATE -	REVISIED -

STATE OF ILLINOIS
 DEPARTMENT OF TRANSPORTATION



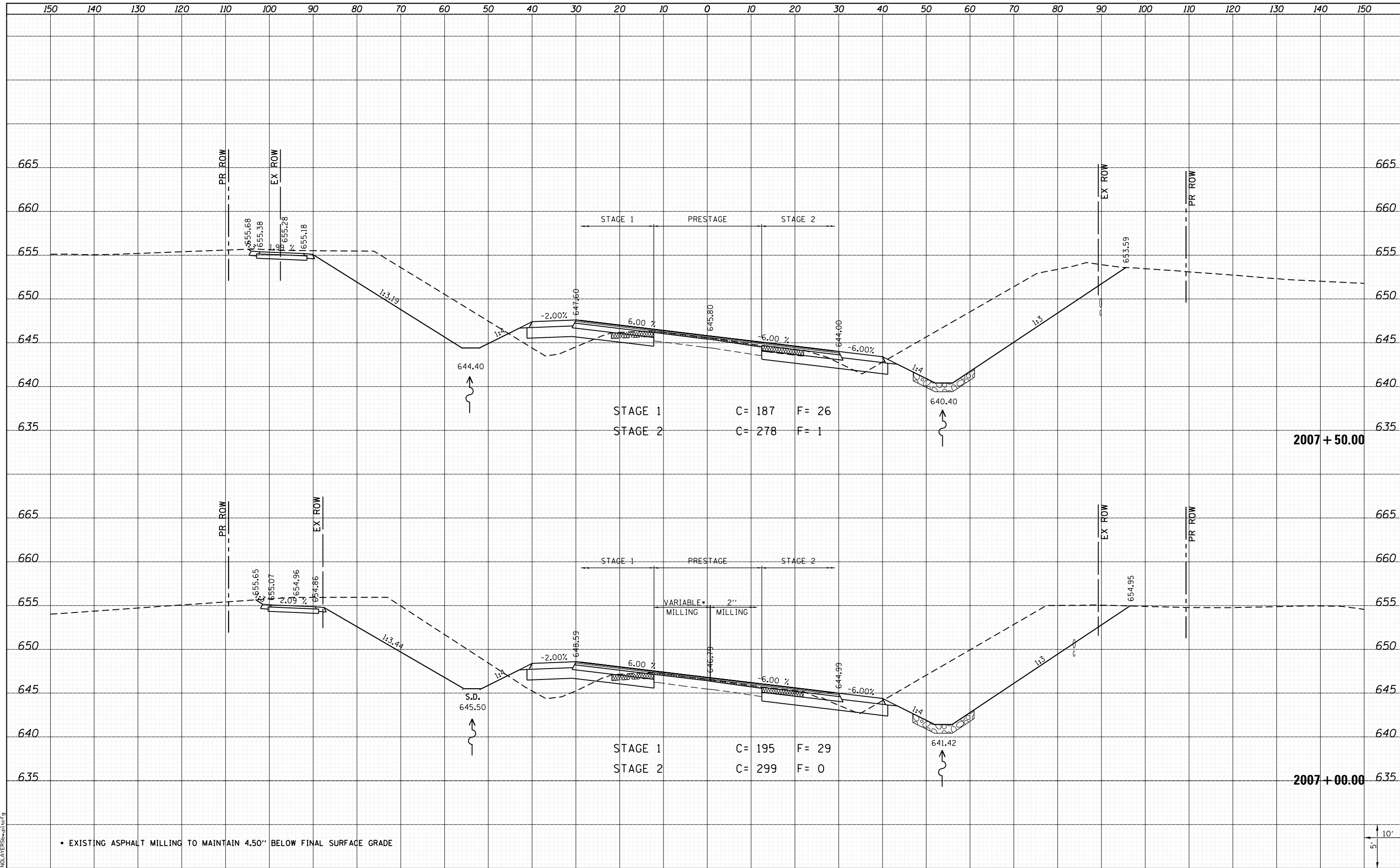
CROSS SECTIONS
 IL ROUTE 3

SCALE: SHEET 21 OF 197 SHEETS STA. 2005+00.00 TO STA. 2005+50.00

F.A.P. RTE.	SECTION	COUNTY	TOTAL SHEETS	SHEET NO.
312	68-WRS-1	MONROE	760	507
CONTRACT NO. 76817			ILLINOIS FED. AID PROJECT	

DATE	
BY	
SURVEYED	
PLOTTED	
TEMPLATE	
AREAS	
CHECKED	
NO.	

DATE	
BY	
SURVEYED	
PLOTTED	
TEMPLATE	
AREAS	
CHECKED	
NO.	



FILE NAME =	USER NAME = kakluos	DESIGNED -	REVISED -
I:\10011001_Phase II - 76817\Cad\T\Plans\300.08	76817-sh1-IL3-xssht.dgn	DRAWN -	REVISED -
		CHECKED -	REVISED -
		DATE -	REVISED -

STATE OF ILLINOIS
DEPARTMENT OF TRANSPORTATION

HORNER & SHIRIN, INC.
ENGINEERS

CROSS SECTIONS
IL ROUTE 3

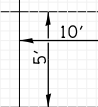
F.A.P. RTE.	SECTION	COUNTY	TOTAL SHEETS	SHEET NO.
312	68-WRS-1	MONROE	760	509
CONTRACT NO. 76817				

SCALE: SHEET 23 OF 197 SHEETS STA. 2007+00.00 TO STA. 2007+50.00

ILLINOIS FED. AID PROJECT

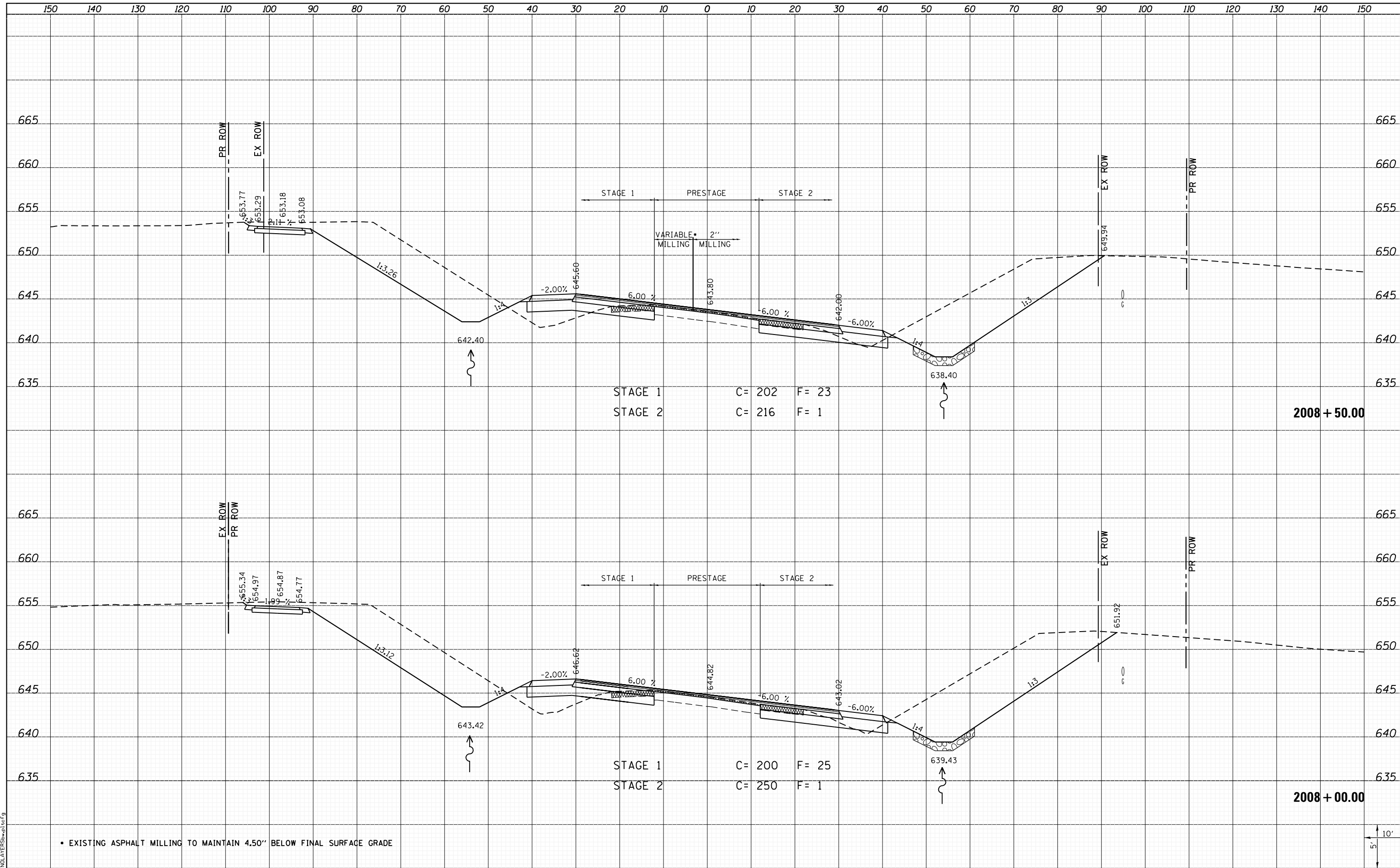
LAST SAVED = 1/25/2013 4:51:19 PM
PEN TABLE = VBI-Horner.dwg
PLOT DRIVER = PdfPlotter.exe

• EXISTING ASPHALT MILLING TO MAINTAIN 4.50" BELOW FINAL SURFACE GRADE



DATE	
BY	
SURVEYED	
PLOTTED	
TEMPLATE	
AREAS	
AREAS CHECKED	
NO.	

DATE	
BY	
SURVEYED	
PLOTTED	
TEMPLATE	
AREAS	
AREAS CHECKED	
NO.	



FILE NAME = I:\10011001_Phase II - 76817\Cad\T\Plans\300.08
 USER NAME = kakluvs
 DESIGNED -
 DRAWN -
 CHECKED -
 DATE -

1:\10011001_Phase II - 76817\Cad\T\Plans\300.08
 76817-sh1-IL3-xssht.dgn
 PLOT SCALE = 20.0000' / in.
 PLOT DATE = 1/25/2013 4:51:23 PM

DESIGNED -
 REVISIONS:
 REVISIONS:
 REVISIONS:
 REVISIONS:

STATE OF ILLINOIS
 DEPARTMENT OF TRANSPORTATION



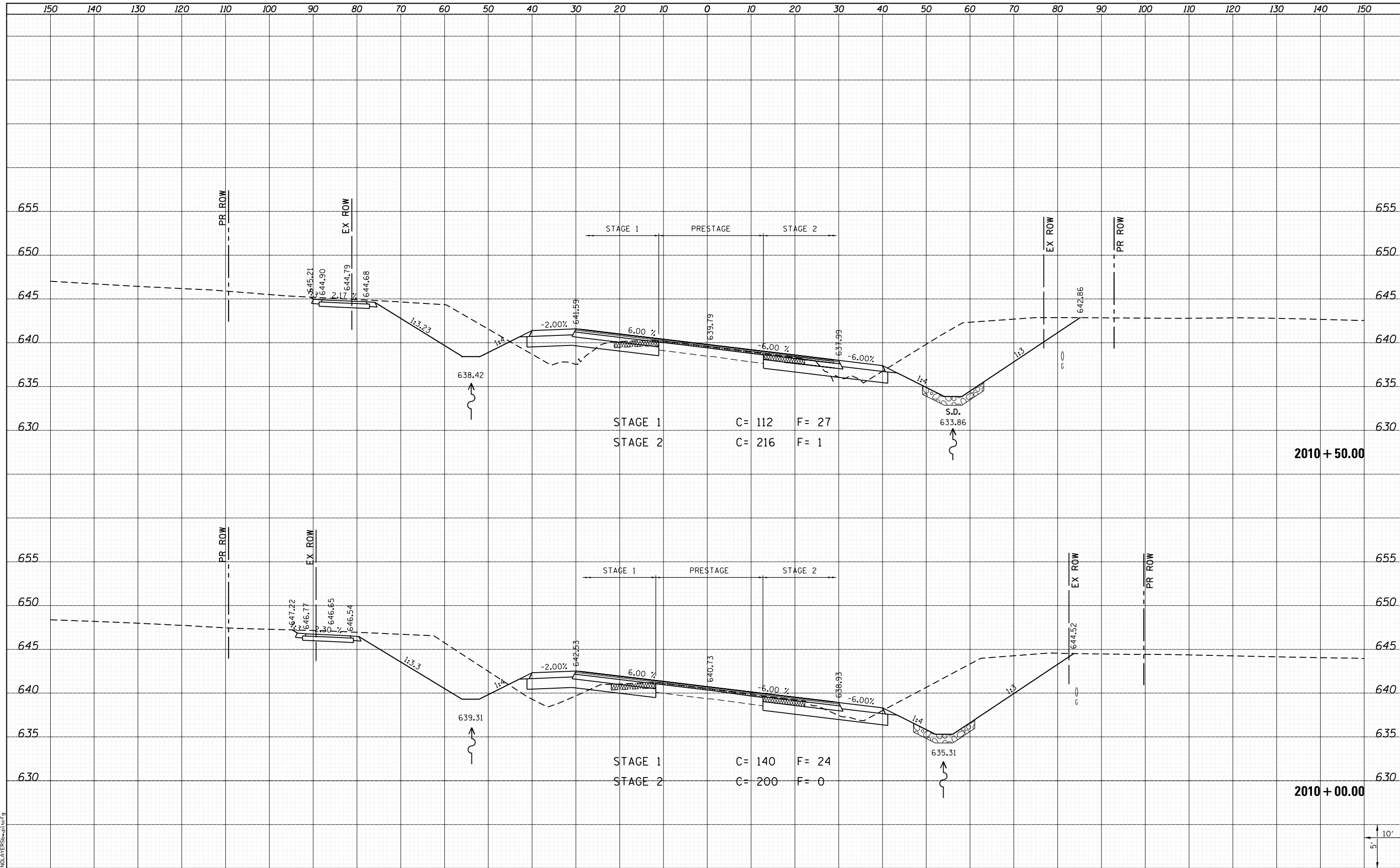
CROSS SECTIONS
 IL ROUTE 3
 SCALE: SHEET 24 OF 197 SHEETS STA. 2008+00.00 TO STA. 2008+50.00

F.A.P. RTE.	SECTION	COUNTY	TOTAL SHEETS	SHEET NO.
312	68-WRS-1	MONROE	760	510
CONTRACT NO. 76817			ILLINOIS FED. AID PROJECT	

LAST SAVED = 1/25/2013
 PEN TABLE = VBI-Horner.dwg
 PLOT DRIVER = PdfPlotterServer.exe

DATE	
BY	
SURVEYED	
PLOTTED	
TEMPLATE	
NOTE BOOK	
AREAS CHECKED	
NO.	

DATE	
BY	
SURVEYED	
PLOTTED	
TEMPLATE	
NOTE BOOK	
AREAS CHECKED	
NO.	



LAST SAVED = 1/25/2013
PEN TABLE = VBI-HAT.rdi
PLOT DRIVER = PLOTDRIVER.bat

FILE NAME =	I:\10011001_Phase II - 76817\Cad\T\Plans\300.08
USER NAME =	kaklues
DESIGNED -	REVISIED -
DRAWN -	REVISIED -
CHECKED -	REVISIED -
DATE -	REVISIED -
PLOT SCALE =	20.0000' / in.
PLOT DATE =	1/25/2013 4:51:33 PM

**STATE OF ILLINOIS
DEPARTMENT OF TRANSPORTATION**



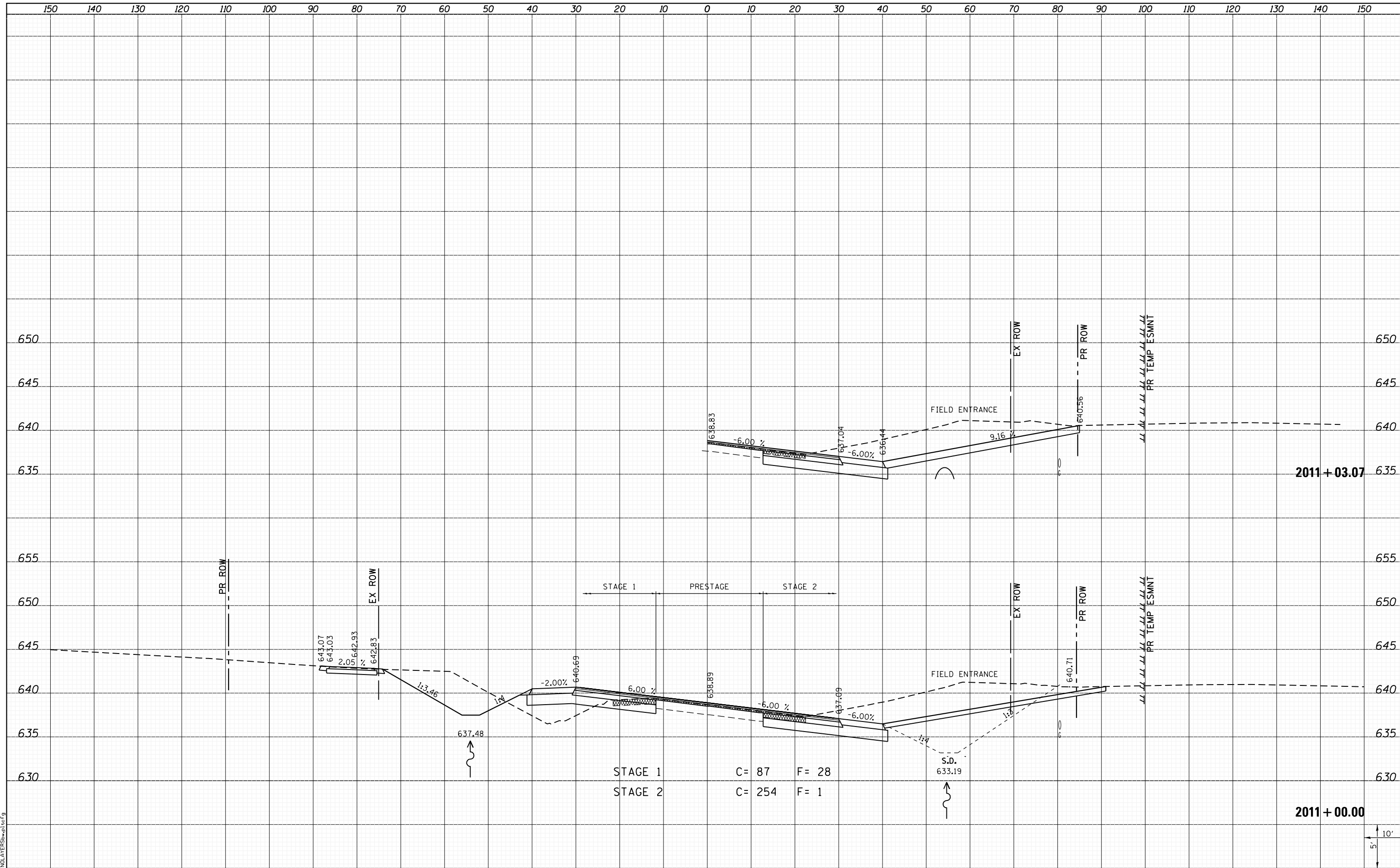
**CROSS SECTIONS
IL ROUTE 3**

SCALE: SHEET 26 OF 197 SHEETS STA. 2010+00.00 TO STA. 2010+50.00

F.A.P. RTE.	SECTION	COUNTY	TOTAL SHEETS	SHEET NO.
312	68-WRS-1	MONROE	760	512
CONTRACT NO. 76817			ILLINOIS FED. AID PROJECT	

DATE	
BY	
FINAL SURVEY	SURVEYED
NOTE BOOK	PLOTTED
NO.	TEMPLATE
	AREAS
	CHECKED

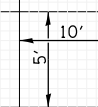
DATE	
BY	
ORIGINAL SURVEY	SURVEYED
NOTE BOOK	PLOTTED
NO.	TEMPLATE
	AREAS
	CHECKED



STAGE 1 C = 87 F = 28
 STAGE 2 C = 254 F = 1

2011 + 03.07

2011 + 00.00



LAST SAVED = 1/25/2013 4:51:38 PM
 PEN TABLE = V:\H&S\17101\17101.dwg
 PLOT DRIVER = PLOTDRIVER\$hpplc19

FILE NAME =	I:\10011001\Phase II - 76817\Cad\T\Plans\300.08
USER NAME =	kakluos
DESIGNED -	REVISIED -
DRAWN -	REVISIED -
CHECKED -	REVISIED -
DATE -	REVISIED -

DESIGNED -	REVISIED -
DRAWN -	REVISIED -
CHECKED -	REVISIED -
DATE -	REVISIED -

STATE OF ILLINOIS
 DEPARTMENT OF TRANSPORTATION



CROSS SECTIONS
 IL ROUTE 3

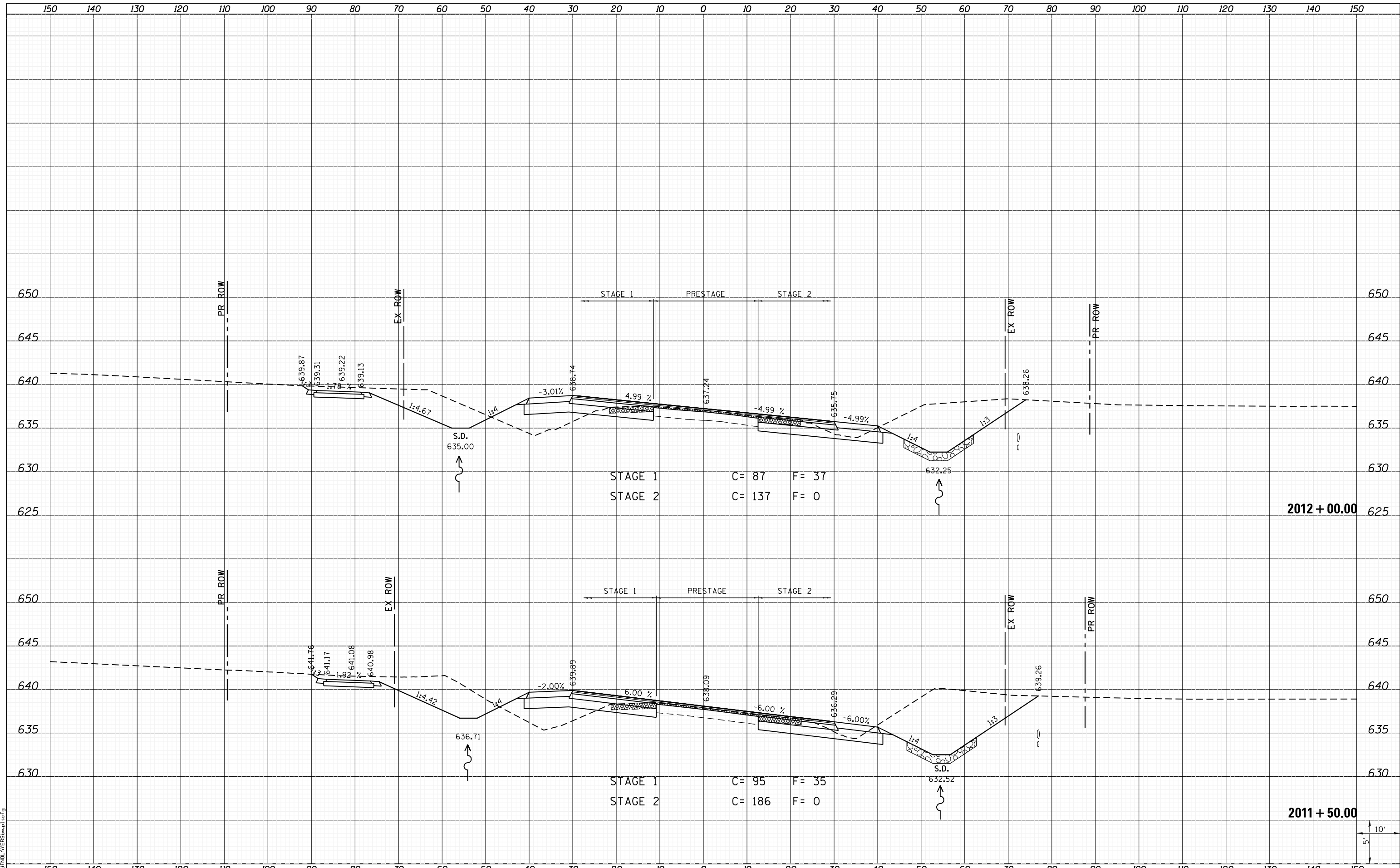
SCALE: SHEET 27 OF 197 SHEETS STA. 2011+00.00 TO STA. 2011+03.07

F.A.P. RTE.	SECTION	COUNTY	TOTAL SHEETS	SHEET NO.
312	68-WRS-1	MONROE	760	513
			CONTRACT NO. 76817	
ILLINOIS FED. AID PROJECT				

DATE	
BY	
SURVEYED	
PLOTTED	
TEMPLATE	
AREAS	
AREAS CHECKED	
NO.	

DATE	
BY	
SURVEYED	
PLOTTED	
TEMPLATE	
AREAS	
AREAS CHECKED	
NO.	

LAST SAVED = 1/25/2013
 PEN TABLE = VBI-H&I.rdl
 PLOT DRIVER = PdfPlotterServer.batcf9



FILE NAME =	I:\10011001\Phase II - 76817\Cad\T\Plans\300.08
USER NAME =	kaklues
DESIGNED -	REVISIED -
DRAWN -	REVISIED -
CHECKED -	REVISIED -
DATE -	REVISIED -
PLOT SCALE =	20.0000' / in.
PLOT DATE =	1/25/2013 4:51:43 PM

DESIGNED -	REVISIED -
DRAWN -	REVISIED -
CHECKED -	REVISIED -
DATE -	REVISIED -

**STATE OF ILLINOIS
 DEPARTMENT OF TRANSPORTATION**



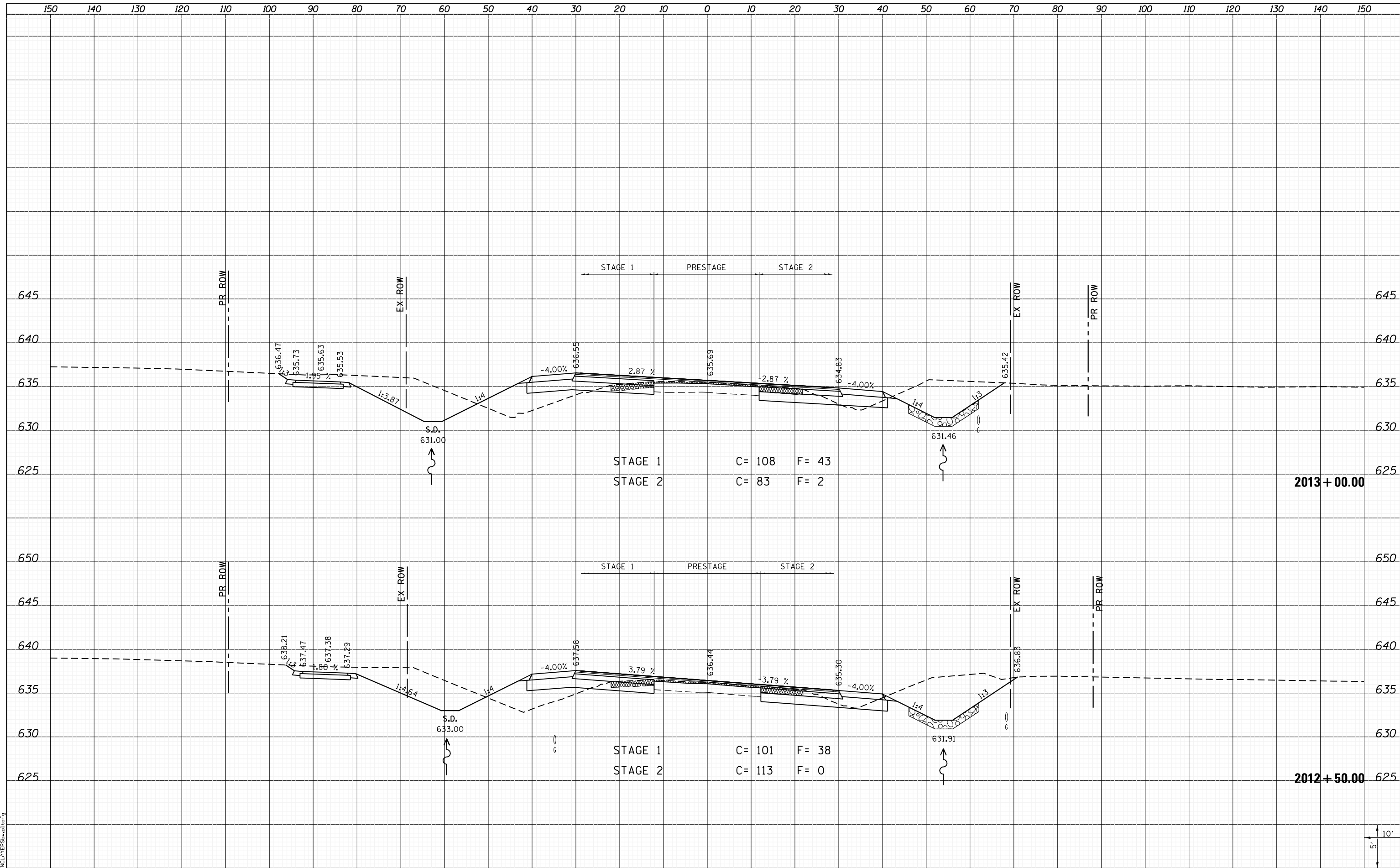
**CROSS SECTIONS
 IL ROUTE 3**

SCALE: SHEET 28 OF 197 SHEETS STA. 2011+50.00 TO STA. 2012+00.00

F.A.P. RTE.	SECTION	COUNTY	TOTAL SHEETS	SHEET NO.
312	68-WRS-1	MONROE	760	514
				CONTRACT NO. 76817
ILLINOIS FED. AID PROJECT				

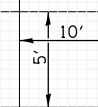
DATE	
BY	
SURVEYED	
PLOTTED	
TEMPLATE	
NOTE BOOK	
AREAS CHECKED	
NO.	

DATE	
BY	
SURVEYED	
PLOTTED	
TEMPLATE	
NOTE BOOK	
AREAS CHECKED	
NO.	



2013 + 00.00

2012 + 50.00



LAST SAVED = 1/25/2013
 PEN TABLE = VBI-HAT-1.dwg
 PLOT DRIVER = B:\PLOTTERS\pwtcf9

FILE NAME = I:\10011001_Phase II - 76817\Cad\T\Plans\300.08	USER NAME = kakluos	DESIGNED -	REVISED -
I:\10011001_Phase II - 76817-shr-IL3-xssht.dgn		DRAWN -	REVISED -
		CHECKED -	REVISED -
		DATE -	REVISED -
PLOT SCALE = 20.0000' / in.			
PLOT DATE = 1/25/2013 4:51:48 PM			

STATE OF ILLINOIS
 DEPARTMENT OF TRANSPORTATION



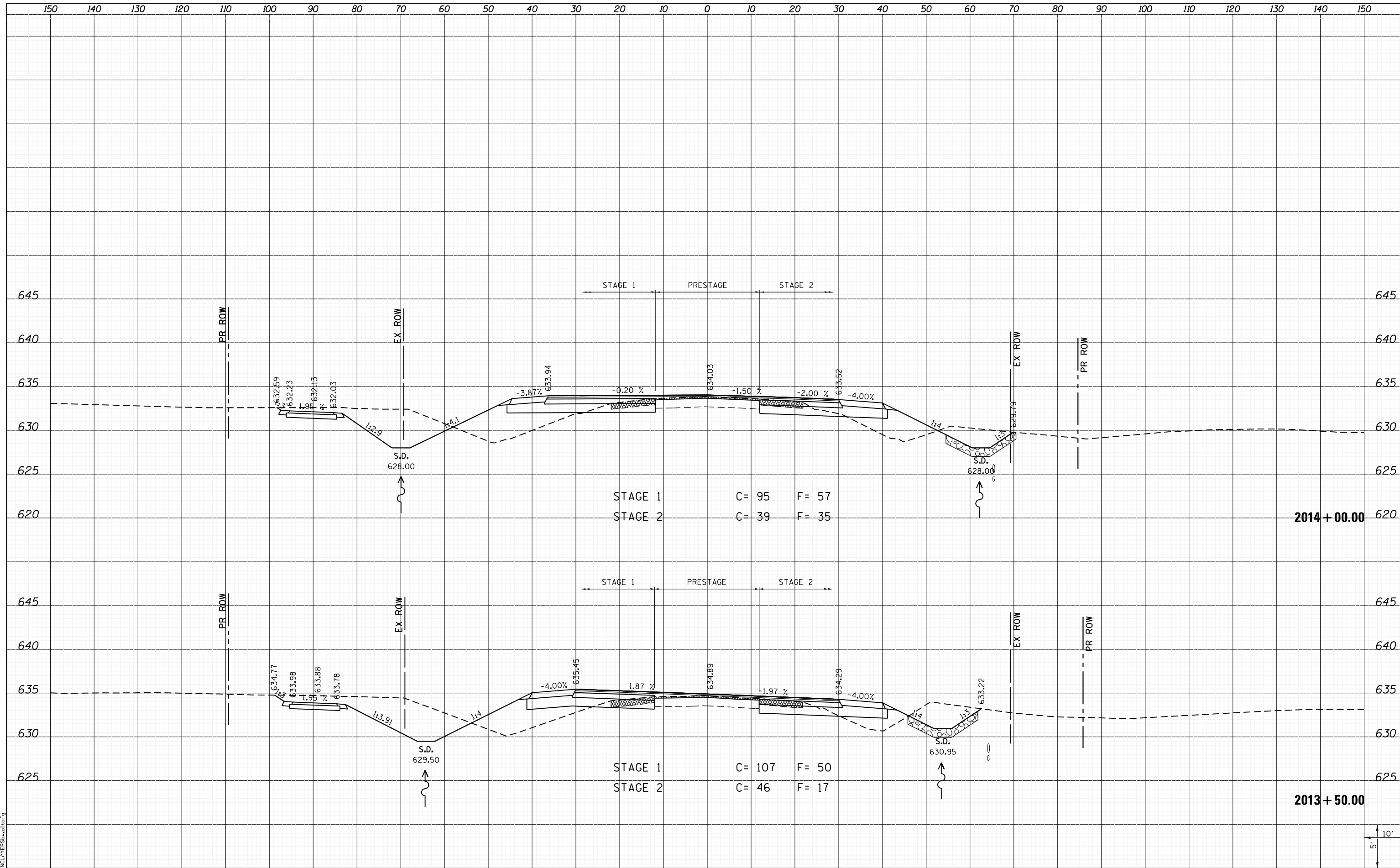
CROSS SECTIONS
 IL ROUTE 3

SCALE: SHEET 29 OF 197 SHEETS STA. 2012+50.00 TO STA. 2013+00.00

F.A.P. RTE.	SECTION	COUNTY	TOTAL SHEETS	SHEET NO.
312	68-WRS-1	MONROE	760	515
CONTRACT NO. 76817			ILLINOIS FED. AID PROJECT	

DATE	
BY	
SURVEYED	
PLOTTED	
TEMPLATE	
AREAS	
CHECKED	
NO.	

DATE	
BY	
SURVEYED	
PLOTTED	
TEMPLATE	
AREAS	
CHECKED	
NO.	



LAST SAVED = 1/25/2013 4:51:53 PM
 PEN TABLE = \\h1-hat\rd1
 PLOT DRIVER = \\h1-hat\rd1

FILE NAME = I:\10011001\Phase II - 76817\Cad\T\Plans\300.08	USER NAME = kakluos	DESIGNED -	REVISED -
	I:\10011001\Phase II - 76817\Cad\T\Plans\300.08	DRAWN -	REVISED -
		CHECKED -	REVISED -
		DATE -	REVISED -

**STATE OF ILLINOIS
DEPARTMENT OF TRANSPORTATION**



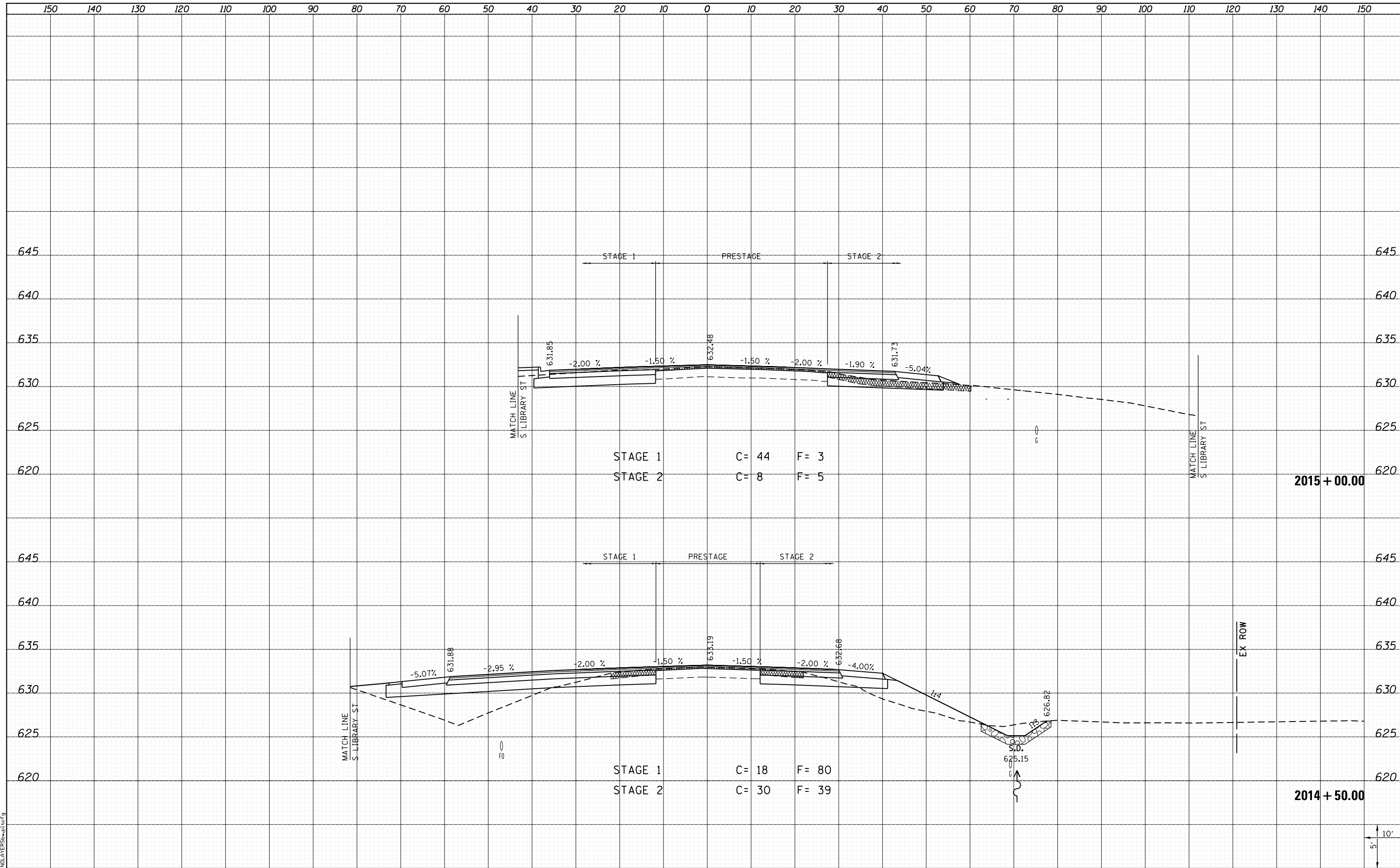
**CROSS SECTIONS
IL ROUTE 3**

SCALE: SHEET 30 OF 197 SHEETS STA. 2013+50.00 TO STA. 2014+00.00

F.A.P. RTE.	SECTION	COUNTY	TOTAL SHEETS	SHEET NO.
312	68-WRS-1	MONROE	760	516
				CONTRACT NO. 76817
ILLINOIS FED. AID PROJECT				

DATE	
BY	
FINAL SURVEY	SURVEYED
NOTE BOOK	PLOTTED
NO.	TEMPLATE
	AREAS
	CHECKED

DATE	
BY	
ORIGINAL SURVEY	SURVEYED
NOTE BOOK	PLOTTED
NO.	TEMPLATE
	AREAS
	CHECKED



LAST SAVED = 1/25/2013 4:51:58 PM
 PEN TABLE = \\h:\h\17\rd1
 PLOT DRIVER = \\h:\h\17\rd1

FILE NAME = I:\10011001\Phase II - 76817\Cad\T\Plans\300.08
 USER NAME = kakluos
 76817-sh1-IL3-xssht.dgn
 PLOT SCALE = 20.0000' / in.
 PLOT DATE = 1/25/2013 4:51:58 PM

DESIGNED -	REVISIED -
DRAWN -	REVISIED -
CHECKED -	REVISIED -
DATE -	REVISIED -

**STATE OF ILLINOIS
 DEPARTMENT OF TRANSPORTATION**

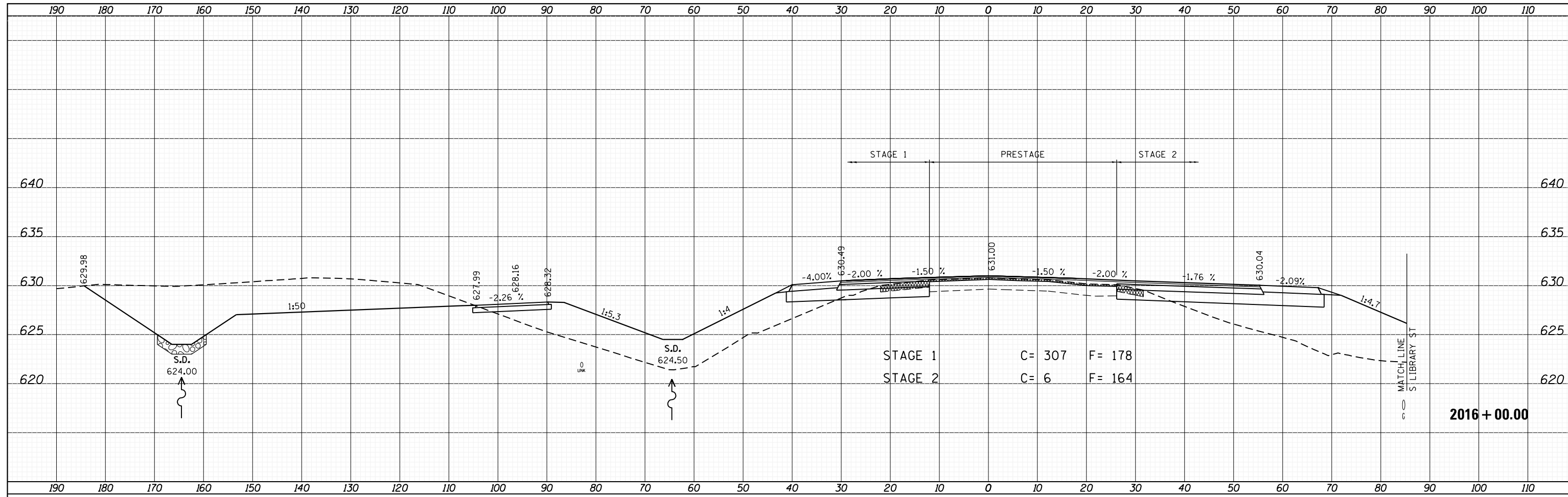


**CROSS SECTIONS
 IL ROUTE 3**

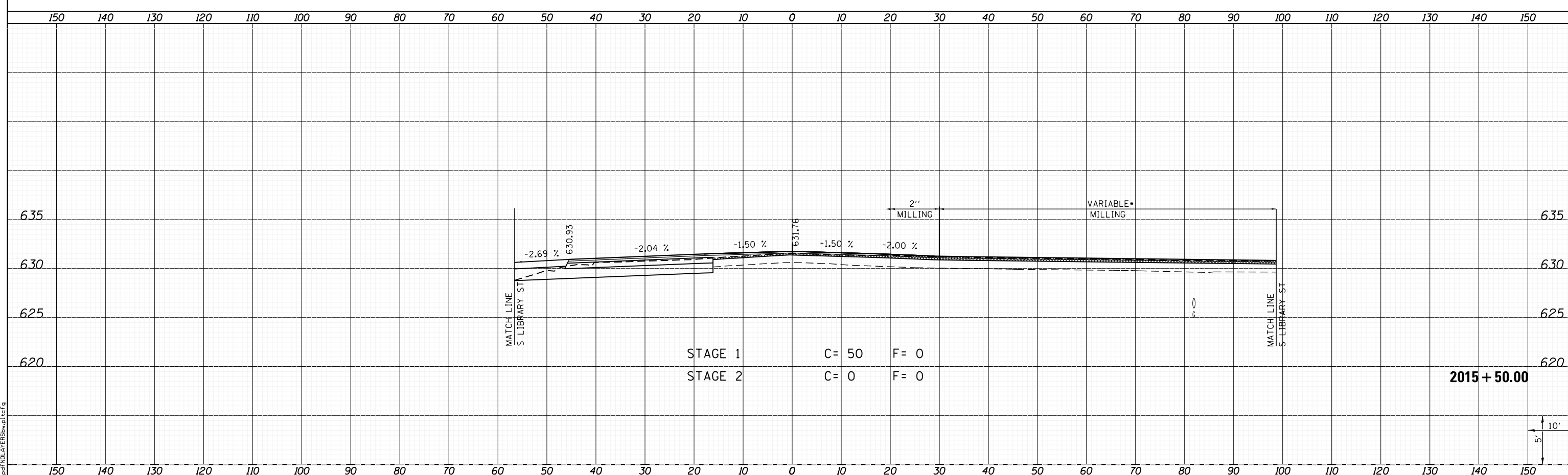
SCALE: SHEET 31 OF 197 SHEETS STA. 2014+50.00 TO STA. 2015+00.00

F.A.P. RTE.	SECTION	COUNTY	TOTAL SHEETS	SHEET NO.
312	68-WRS-1	MONROE	760	517
				CONTRACT NO. 76817
ILLINOIS FED. AID PROJECT				

DATE	
BY	
FINAL SURVEY	SURVEYED
NOTE BOOK	PLOTTED
NO.	TEMPLATE
	AREAS
	CHECKED
	AREAS
	CHECKED



DATE	
BY	
ORIGINAL SURVEY	SURVEYED
NOTE BOOK	PLOTTED
NO.	TEMPLATE
	AREAS
	CHECKED
	AREAS
	CHECKED



LAST SAVED = 1/25/2013
 PEN TABLE = 161-Hat.rdi
 PLOT DRIVER = PdfPlotterSpw.batcf9

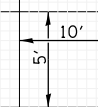
FILE NAME = I:\10011001_Phase II - 76817\Cad\T\Plans\300.08	USER NAME = kakluos	DESIGNED -	REVISIED -
	76817-sh1-IL3-xssht.dgn	DRAWN -	REVISIED -
	PLOT SCALE = 20.0000' / in.	CHECKED -	REVISIED -
	PLOT DATE = 1/25/2013 4:52:03 PM	DATE -	REVISIED -

STATE OF ILLINOIS
 DEPARTMENT OF TRANSPORTATION

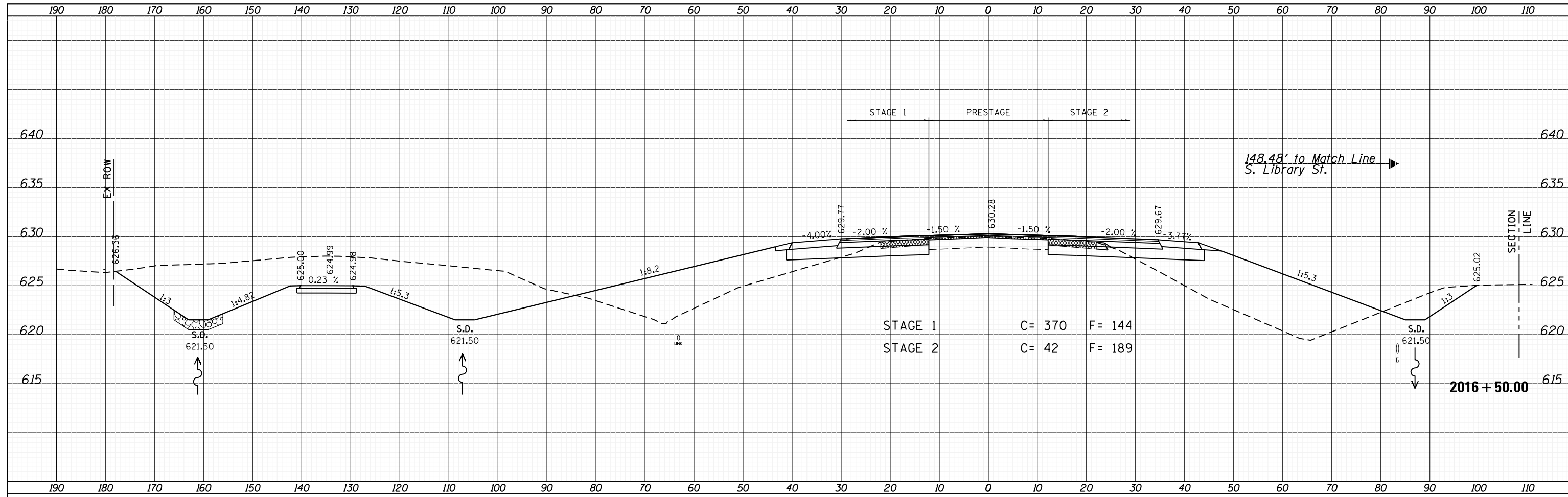


CROSS SECTIONS
 IL ROUTE 3
 SCALE: SHEET 32 OF 197 SHEETS STA. 2015+50.00 TO STA. 2016+00.00

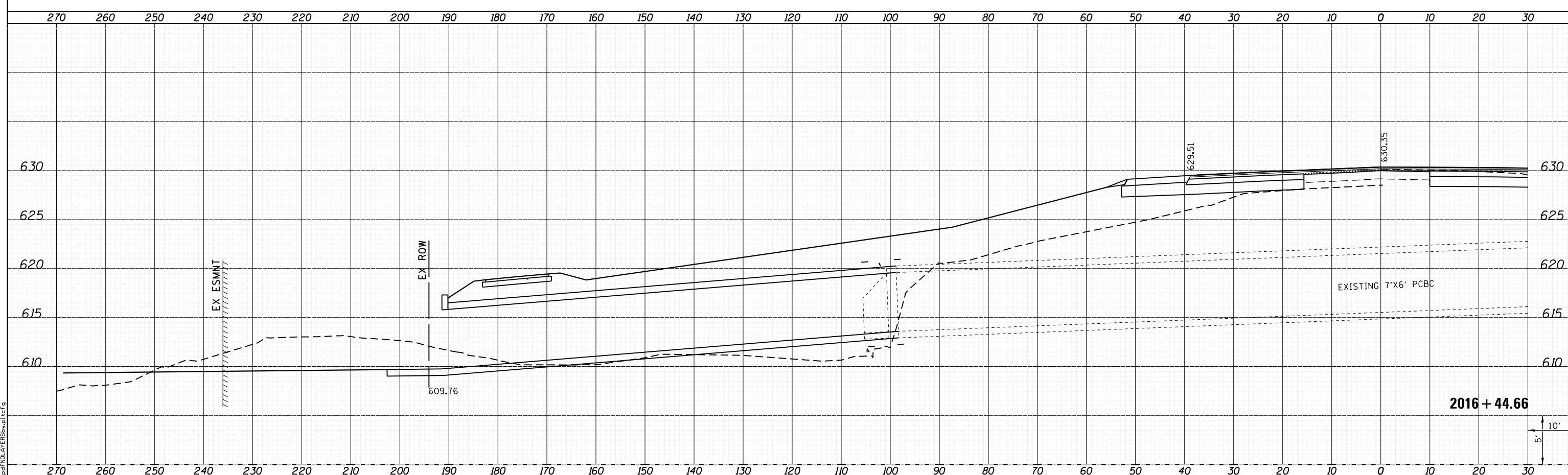
F.A.P. RTE. 312	SECTION 68-WRS-1	COUNTY MONROE	TOTAL SHEETS 760	SHEET NO. 518
			CONTRACT NO. 76817	
ILLINOIS FED. AID PROJECT				



DATE	
BY	
NO.	
FINAL SURVEY	SURVEYED
NOTE BOOK	PLOTTED
AREAS CHECKED	TEMPLATE
	AREAS CHECKED



DATE	
BY	
NO.	
ORIGINAL SURVEY	SURVEYED
NOTE BOOK	PLOTTED
AREAS CHECKED	TEMPLATE
	AREAS CHECKED



LAST SAVED = 1/25/2013
 PEN TABLE = 161-hat.rdi
 PLOT DRIVER = pdfplotter.exe

FILE NAME = I:\10011001_Phase II - 76817\Cad\T\Plans\300.08	USER NAME = kaklues	DESIGNED -	REVISD -
	76817-sh1-IL3-xssht.dgn	DRAWN -	REVISD -
	PLOT SCALE = 20.0000' / in.	CHECKED -	REVISD -
	PLOT DATE = 1/25/2013 4:52:08 PM	DATE -	REVISD -

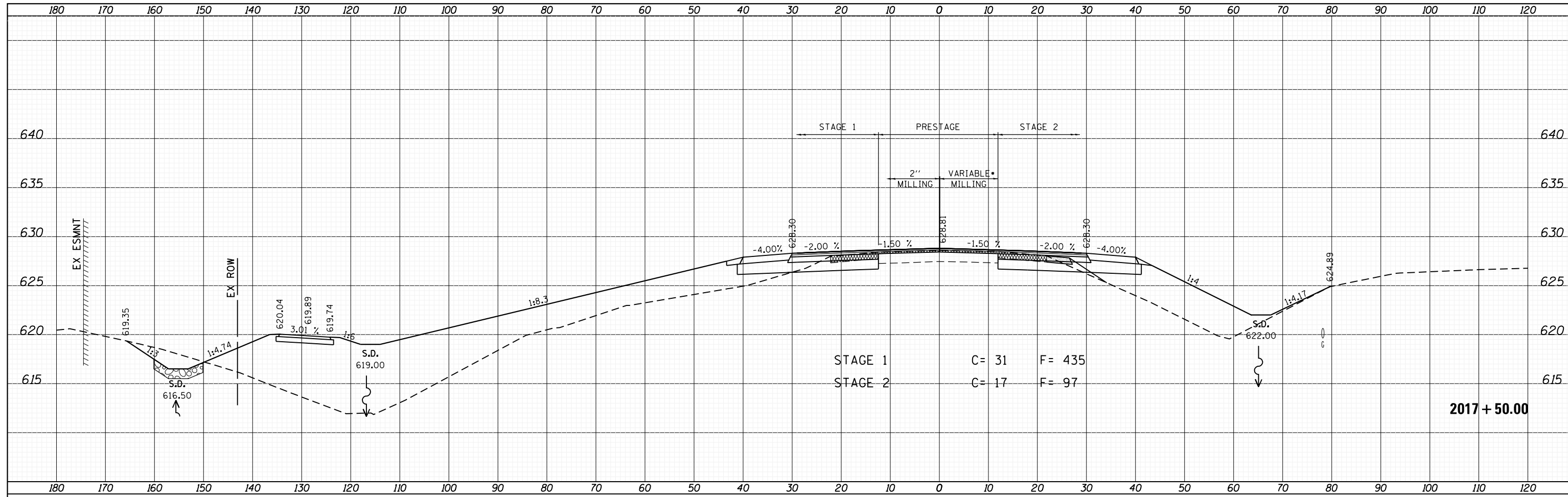
STATE OF ILLINOIS
 DEPARTMENT OF TRANSPORTATION



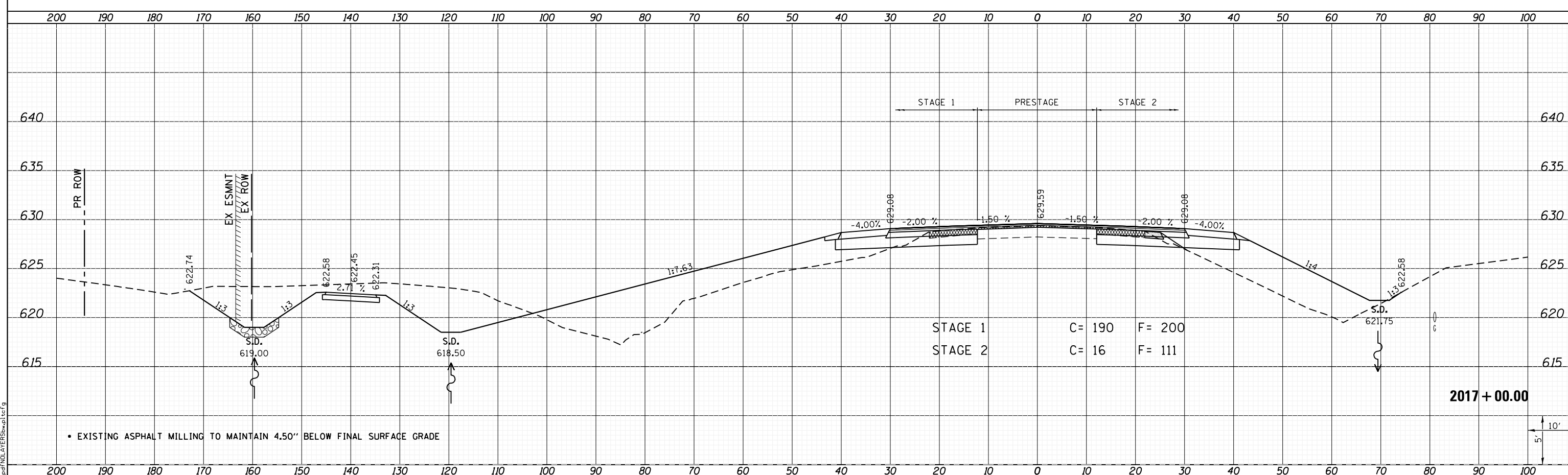
CROSS SECTIONS
 IL ROUTE 3
 SCALE: SHEET 33 OF 197 SHEETS STA. 2016+44.66 TO STA. 2016+50.00

F.A.P. RTE. 312	SECTION 68-WRS-1	COUNTY MONROE	TOTAL SHEETS 760	SHEET NO. 519
			CONTRACT NO. 76817	
ILLINOIS FED. AID PROJECT				

DATE	
BY	
SURVEYED	
PLOTTED	
TEMPLATE	
NOTE BOOK	
AREAS CHECKED	
NO.	



DATE	
BY	
SURVEYED	
PLOTTED	
TEMPLATE	
NOTE BOOK	
AREAS CHECKED	
NO.	



• EXISTING ASPHALT MILLING TO MAINTAIN 4.50" BELOW FINAL SURFACE GRADE

LAST SAVED = 1/25/2013
 PEN TABLE = VBI-HA17.rdi
 PLOT DRIVER = PdfPlotterServer.bat

FILE NAME =	USER NAME = kakluos	DESIGNED -	REVISED -
I:\10011001_Phase II - 76817\Cad\T\Plans\300.08	6817-sh1-IL3-xssht.dgn	DRAWN -	REVISED -
	PLOT SCALE = 20.0000' / in.	CHECKED -	REVISED -
	PLOT DATE = 1/25/2013 4:52:12 PM	DATE -	REVISED -

STATE OF ILLINOIS
 DEPARTMENT OF TRANSPORTATION



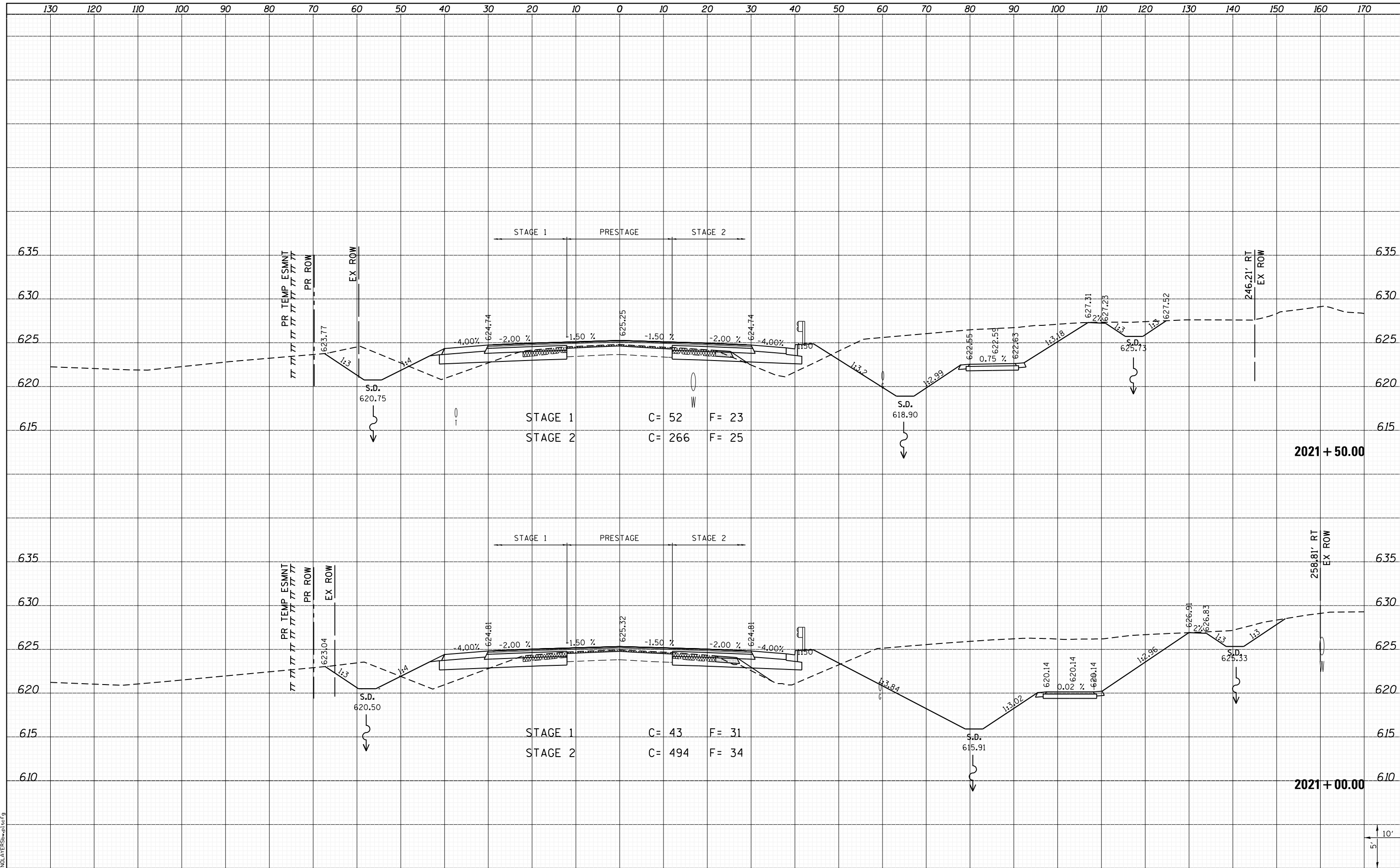
CROSS SECTIONS
 IL ROUTE 3

SCALE: SHEET 34 OF 197 SHEETS STA. 2017+00.00 TO STA. 2017+50.00

F.A.P. RTE.	SECTION	COUNTY	TOTAL SHEETS	SHEET NO.
312	68-WRS-1	MONROE	760	520
CONTRACT NO. 76817			ILLINOIS FED. AID PROJECT	

DATE	
BY	
FINISHED SURVEY	
PLOTTED	
NOTE BOOK	
AREAS CHECKED	

DATE	
BY	
ORIGINAL SURVEY	
PLOTTED	
NOTE BOOK	
AREAS CHECKED	



LAST SAVED = 1/25/2013
 PEN TABLE = VBI-HAT.rdi
 PLOT DRIVER = PLOTCLATERSPW.plt

FILE NAME = I:\10011001_Phase II - 76817\Cad\T\Plans\300.08	USER NAME = kakluos	DESIGNED -	REVISD -
	6817-sh1-IL3-xssh.dgn	DRAWN -	REVISD -
	PLOT SCALE = 20.0000' / in.	CHECKED -	REVISD -
	PLOT DATE = 1/25/2013 4:52:32 PM	DATE -	REVISD -

**STATE OF ILLINOIS
 DEPARTMENT OF TRANSPORTATION**



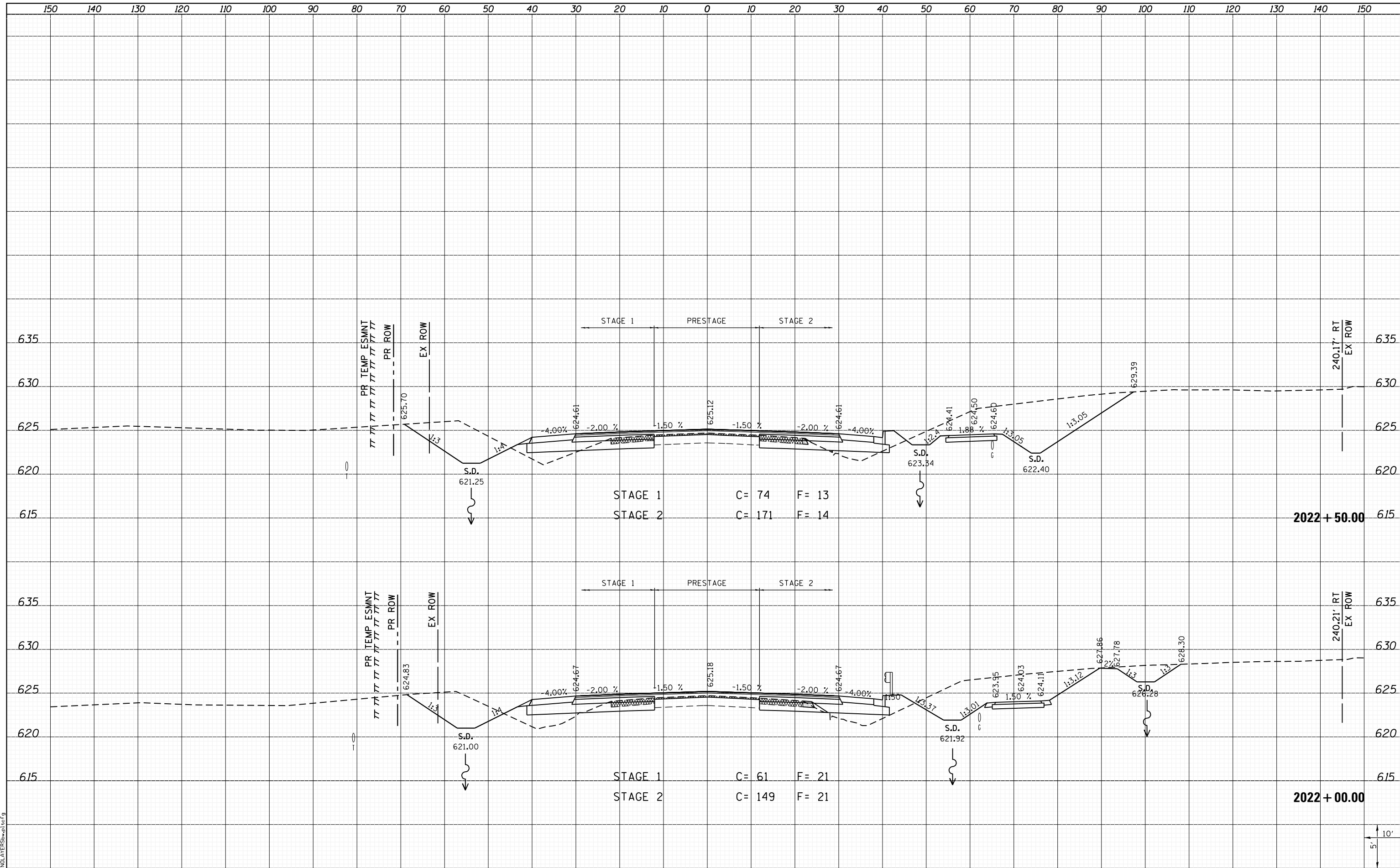
**CROSS SECTIONS
 IL ROUTE 3**

SCALE: SHEET 38 OF 197 SHEETS STA. 201+00.00 TO STA. 201+50.00

F.A.P. RTE. 312	SECTION 68-WRS-1	COUNTY MONROE	TOTAL SHEETS 760	SHEET NO. 524
			CONTRACT NO. 76817	
ILLINOIS FED. AID PROJECT				

DATE	
BY	
SURVEYED	
PLOTTED	
TEMPLATE	
AREAS	
CHECKED	
NO.	

DATE	
BY	
SURVEYED	
PLOTTED	
TEMPLATE	
AREAS	
CHECKED	
NO.	

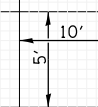


STAGE 1 C = 74 F = 13
 STAGE 2 C = 171 F = 14

STAGE 1 C = 61 F = 21
 STAGE 2 C = 149 F = 21

2022 + 50.00

2022 + 00.00



LAST SAVED = 1/25/2013 4:52:37 PM
 PEN TABLE = \\h:\h\1\rd1
 PLOT DRIVER = \\h:\h\1\rd1

FILE NAME = I:\1001100\Phase II - 76817\Cad\T\Plans\300.08	USER NAME = kakluos	DESIGNED -	REVISIED -
	6817-sh1-IL3-xssht.dgn	DRAWN -	REVISIED -
	PLOT SCALE = 20.0000' / in.	CHECKED -	REVISIED -
	PLOT DATE = 1/25/2013 4:52:37 PM	DATE -	REVISIED -

STATE OF ILLINOIS
 DEPARTMENT OF TRANSPORTATION



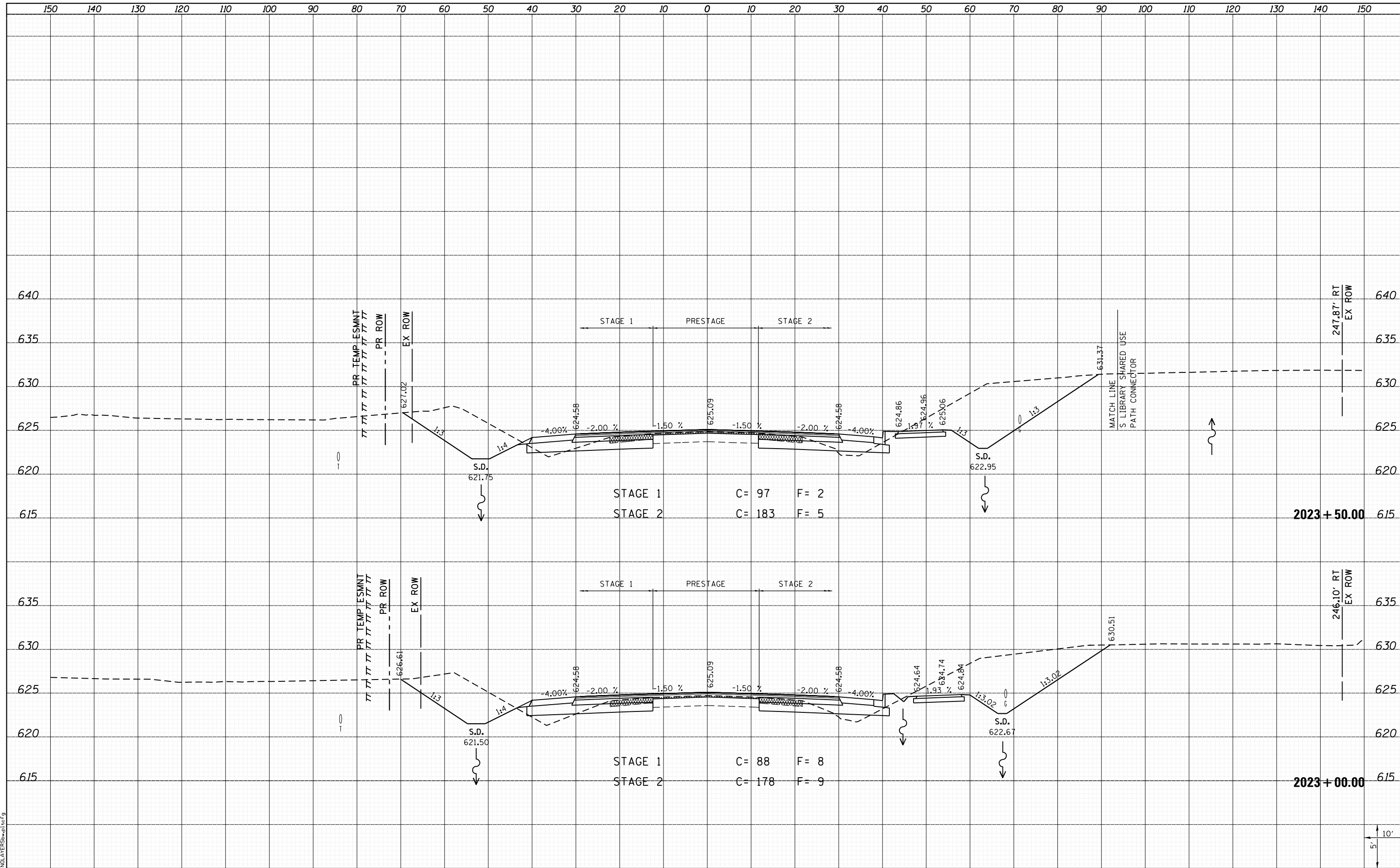
CROSS SECTIONS
 IL ROUTE 3

SCALE: SHEET 39 OF 197 SHEETS STA. 2022+00.00 TO STA. 2022+50.00

F.A.P. RTE. 312	SECTION 68-WRS-1	COUNTY MONROE	TOTAL SHEETS 760	SHEET NO. 525
			CONTRACT NO. 76817	
ILLINOIS FED. AID PROJECT				

DATE	
BY	
SURVEYED	
PLOTTED	
TEMPLATE	
AREAS	
CHECKED	
NO.	

DATE	
BY	
SURVEYED	
PLOTTED	
TEMPLATE	
AREAS	
CHECKED	
NO.	



LAST SAVED = 1/25/2013 4:52:42 PM
 PEN TABLE = \\h:\h\p\rdi
 PLOT DRIVER = \\h:\h\p\rdi

FILE NAME = I:\10011001\Phase II - 76817\Cad\T\Plans\300.08	USER NAME = kakluos	DESIGNED -	REVISIED -
	6817-sh1-IL3-xssht.dgn	DRAWN -	REVISIED -
	PLOT SCALE = 20.0000' / in.	CHECKED -	REVISIED -
	PLOT DATE = 1/25/2013 4:52:42 PM	DATE -	REVISIED -

STATE OF ILLINOIS
 DEPARTMENT OF TRANSPORTATION



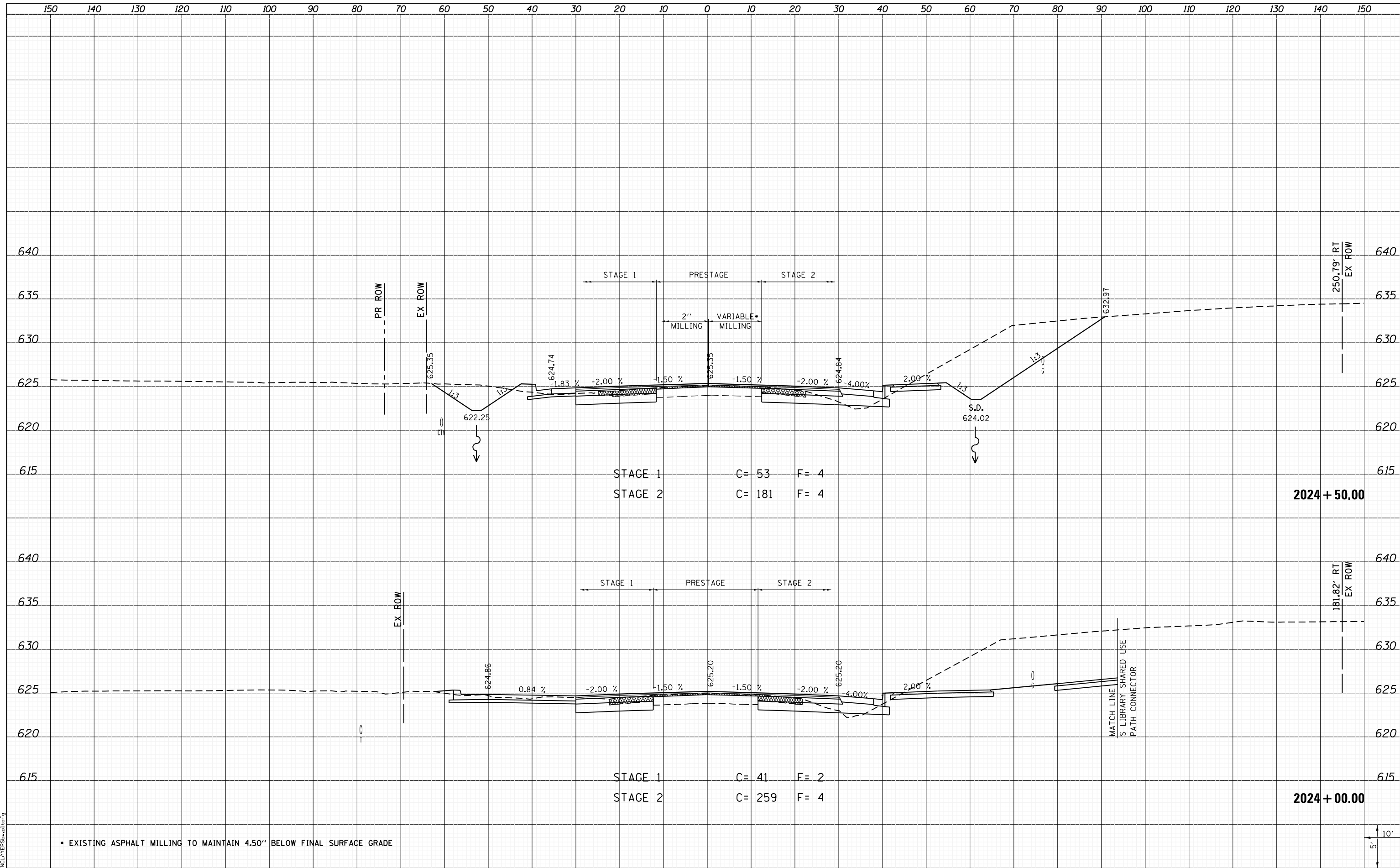
CROSS SECTIONS
 IL ROUTE 3

SCALE: SHEET 40 OF 197 SHEETS STA. 2023+00.00 TO STA. 2023+50.00

F.A.P. RTE. 312	SECTION 68-WRS-1	COUNTY MONROE	TOTAL SHEETS 760	SHEET NO. 526
				CONTRACT NO. 76817
ILLINOIS FED. AID PROJECT				

DATE	
BY	
SURVEYED	
PLOTTED	
TEMPLATE	
AREAS	
AREAS CHECKED	
NO.	

DATE	
BY	
SURVEYED	
PLOTTED	
TEMPLATE	
AREAS	
AREAS CHECKED	
NO.	



• EXISTING ASPHALT MILLING TO MAINTAIN 4.50" BELOW FINAL SURFACE GRADE

LAST SAVED = 1/25/2013
 PEN TABLE = VBI-H&I-F&E
 PLOT DRIVER = B:\PLOTTERS\p1c1c9

FILE NAME = I:\10011001_Phase II - 76817\Cad\T\Plans\300.08	USER NAME = kakluos	DESIGNED -	REVISIED -
	76817-sh1-IL3-xssht.dgn	DRAWN -	REVISIED -
	PLOT SCALE = 20.0000' / in.	CHECKED -	REVISIED -
	PLOT DATE = 1/25/2013 4:52:47 PM	DATE -	REVISIED -

**STATE OF ILLINOIS
 DEPARTMENT OF TRANSPORTATION**



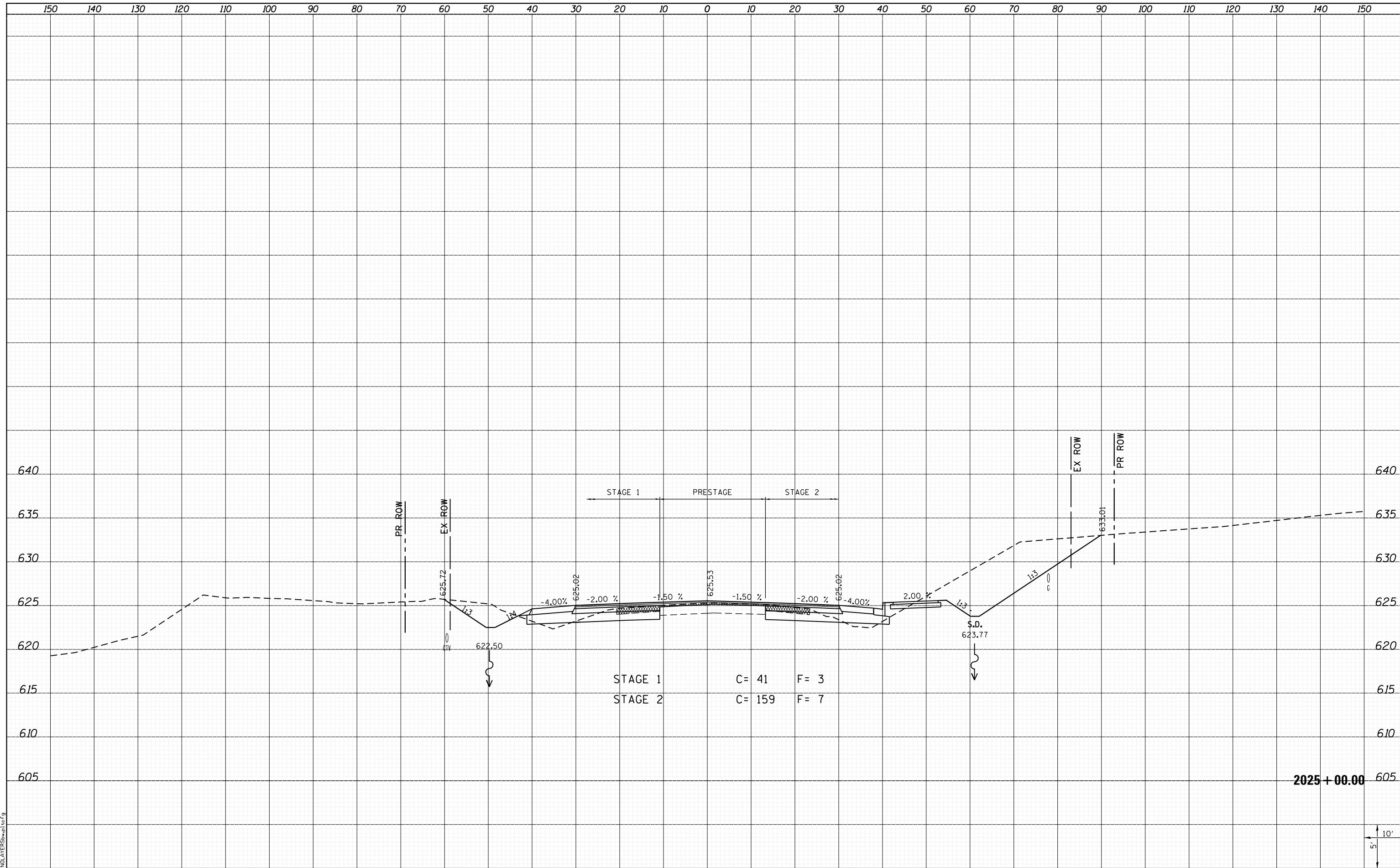
**CROSS SECTIONS
 IL ROUTE 3**

SCALE: SHEET 41 OF 197 SHEETS STA. 2024+00.00 TO STA. 2024+50.00

F.A.P. RTE.	SECTION	COUNTY	TOTAL SHEETS	SHEET NO.
312	68-WRS-1	MONROE	760	527
CONTRACT NO. 76817			ILLINOIS FED. AID PROJECT	

DATE	
BY	
SURVEYED	
PLOTTED	
TEMPLATE	
AREAS	
CHECKED	
FINAL SURVEY	
NOTE BOOK	
NO.	

DATE	
BY	
SURVEYED	
PLOTTED	
TEMPLATE	
AREAS	
CHECKED	
ORIGINAL SURVEY	
NOTE BOOK	
NO.	



LAST SAVED = 1/25/2013
 PEN TABLE = VBI-HAT-FBI
 PLOT DRIVER = B:\PLOTTERS\pwtcf9

FILE NAME =	I:\1001100\Phase II - 76817\Cad\T\Plans\300.08
USER NAME =	kaklues
DESIGNED -	REVISIED -
DRAWN -	REVISIED -
CHECKED -	REVISIED -
DATE -	REVISIED -
PLOT SCALE =	20.0000' / in.
PLOT DATE =	1/25/2013 4:52:52 PM

**STATE OF ILLINOIS
 DEPARTMENT OF TRANSPORTATION**

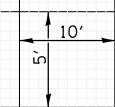


**CROSS SECTIONS
 IL ROUTE 3**

SCALE: SHEET 42 OF 197 SHEETS STA. 2025+00.00 TO STA. 2025+00.00

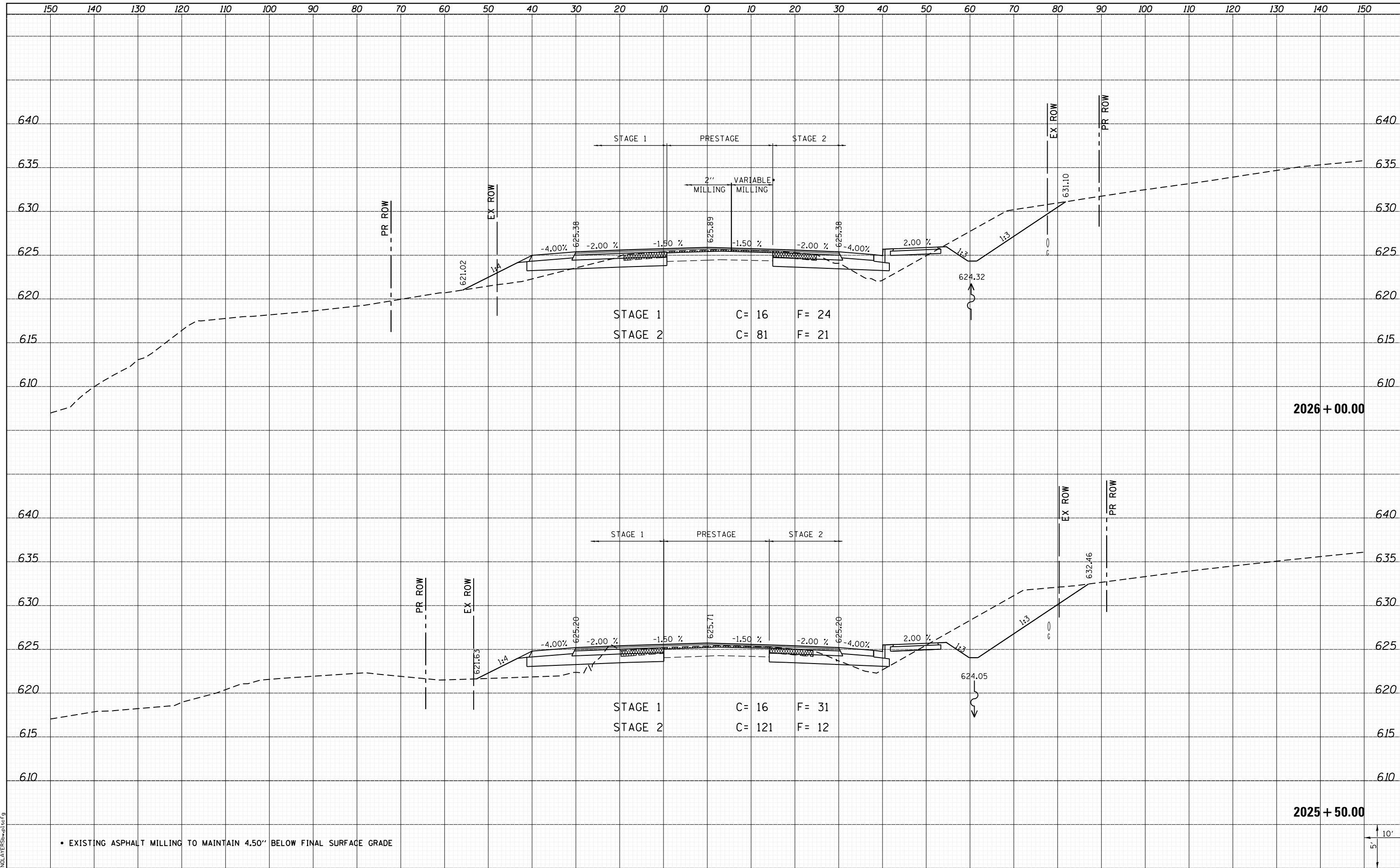
F.A.P. RTE.	SECTION	COUNTY	TOTAL SHEETS	SHEET NO.
312	68-WRS-1	MONROE	760	528
				CONTRACT NO. 76817
ILLINOIS FED. AID PROJECT				

2025 + 00.00



DATE	
BY	
SURVEYED	
PLOTTED	
TEMPLATE	
AREAS	
CHECKED	
NO.	

DATE	
BY	
SURVEYED	
PLOTTED	
TEMPLATE	
AREAS	
CHECKED	
NO.	



• EXISTING ASPHALT MILLING TO MAINTAIN 4.50" BELOW FINAL SURFACE GRADE

10'
in

LAST SAVED = 1/25/2013
PEN TABLE = VBI-HA17.rdi
PLOT DRIVER = BDFINDLER52wpl.ctb

FILE NAME = I:\1001100\Phase II - 76817\Cad\T\Plans\300.08\76817-sh1-IL3-xssht.dgn	USER NAME = kakluos	DESIGNED -	REVISIED -
PLOT SCALE = 20.0000' / in.		DRAWN -	REVISIED -
PLOT DATE = 1/25/2013 4:52:57 PM		CHECKED -	REVISIED -
		DATE -	REVISIED -

**STATE OF ILLINOIS
DEPARTMENT OF TRANSPORTATION**



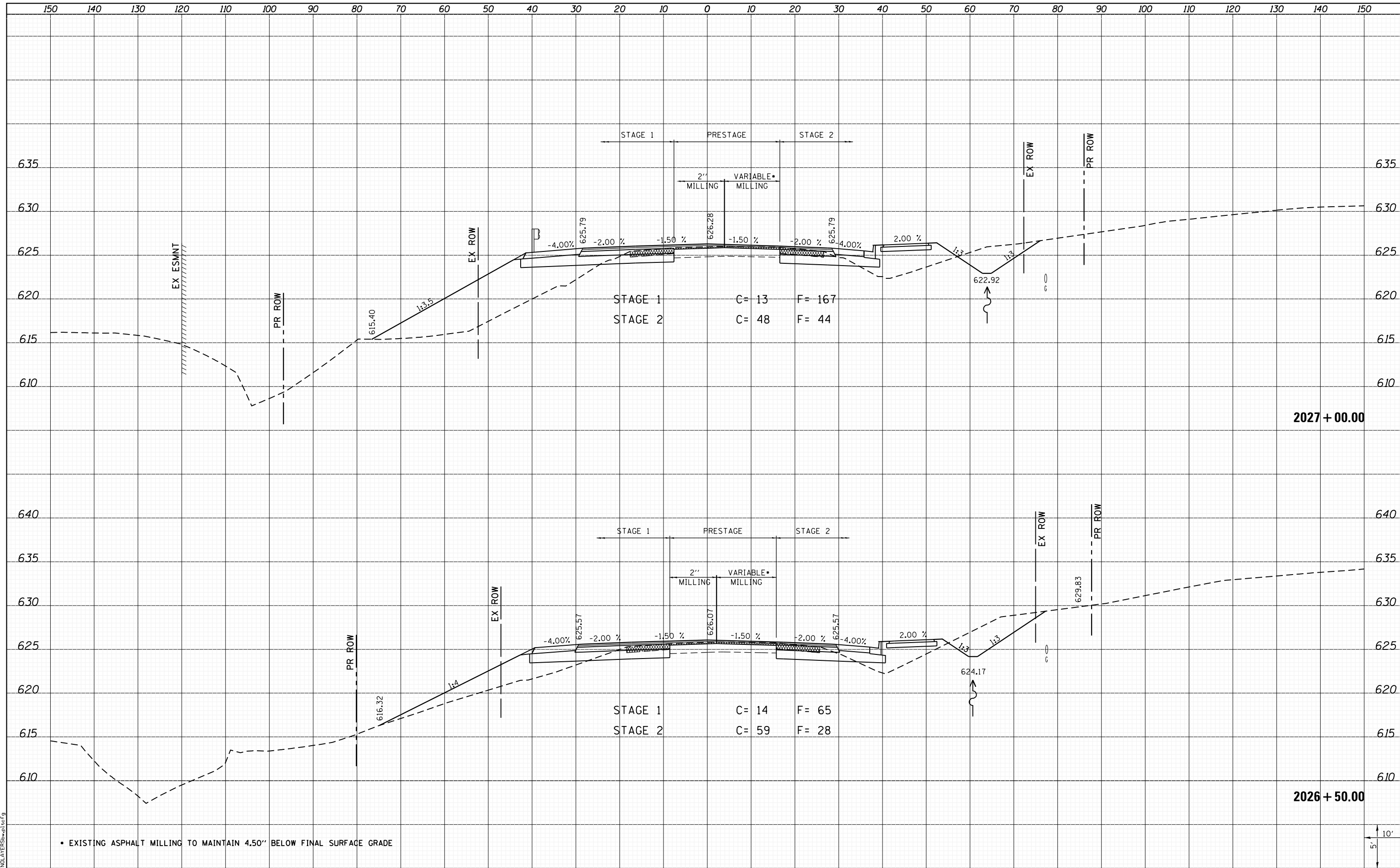
**CROSS SECTIONS
IL ROUTE 3**

SCALE: SHEET 43 OF 197 SHEETS STA. 2025+50.00 TO STA. 2026+00.00

F.A.P. RTE.	SECTION	COUNTY	TOTAL SHEETS	SHEET NO.
312	68-WRS-1	MONROE	760	529
CONTRACT NO. 76817			ILLINOIS FED. AID PROJECT	

DATE	
BY	
FINAL SURVEY	SURVEYED
NOTE BOOK	PLOTTED
NO.	TEMPLATE
	AREAS CHECKED
	AREAS CHECKED

DATE	
BY	
ORIGINAL SURVEY	SURVEYED
NOTE BOOK	PLOTTED
NO.	TEMPLATE
	AREAS CHECKED
	AREAS CHECKED



• EXISTING ASPHALT MILLING TO MAINTAIN 4.50" BELOW FINAL SURFACE GRADE



LAST SAVED = 1/25/2013
 PEN TABLE = V:\H\11001\Phase II - 76817\Cad\T\Plns\300.08
 PLOT DRIVER = PdfPlotterServer.bat

FILE NAME =	USER NAME = kakluos	DESIGNED -	REVISIED -
I:\110011001\Phase II - 76817\Cad\T\Plns\300.08	76817-sh1-IL3-xssht.dgn	DRAWN -	REVISIED -
	PLOT SCALE = 20.0000' / in.	CHECKED -	REVISIED -
	PLOT DATE = 1/25/2013 4:53:02 PM	DATE -	REVISIED -

**STATE OF ILLINOIS
 DEPARTMENT OF TRANSPORTATION**



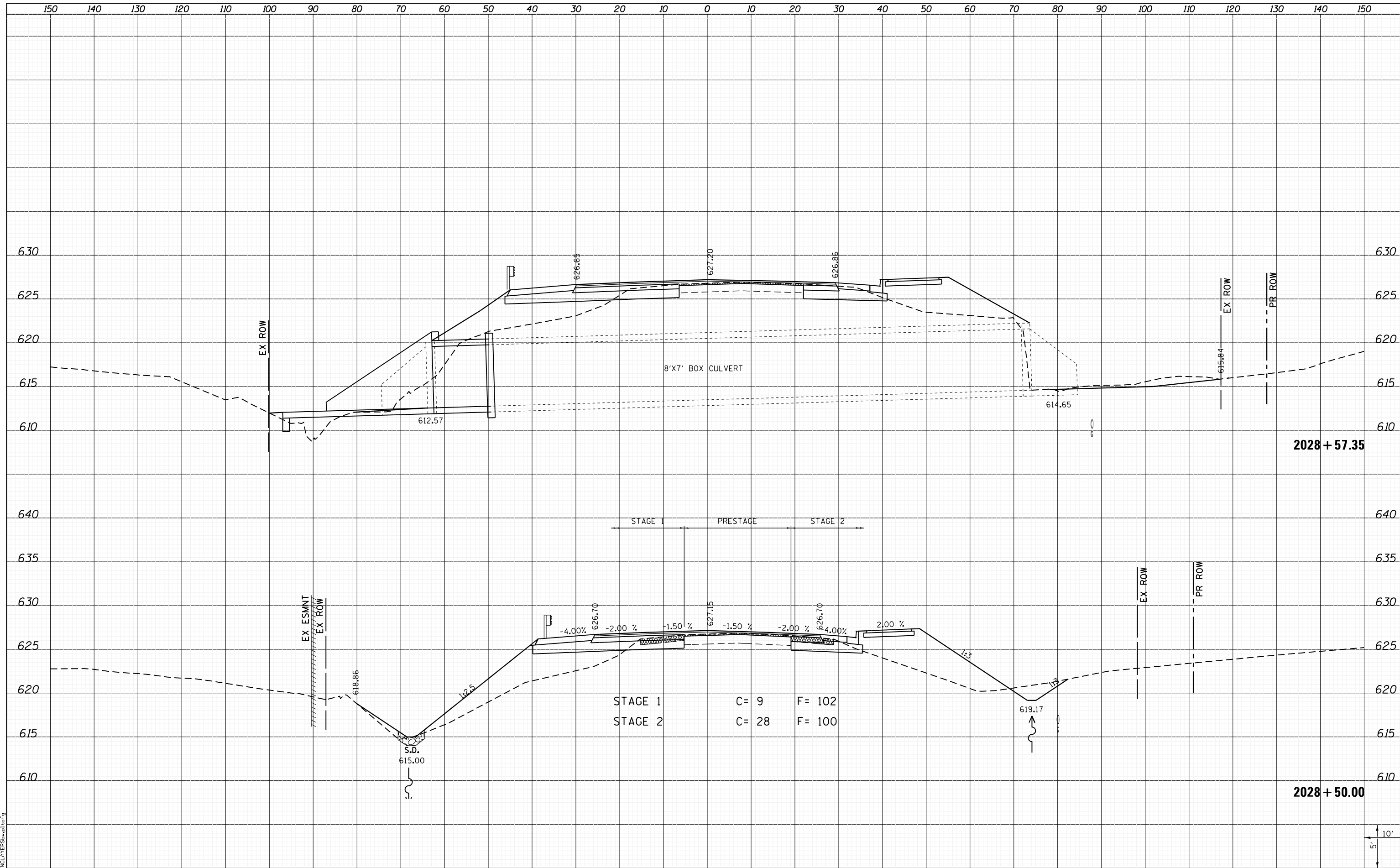
**CROSS SECTIONS
 IL ROUTE 3**

SCALE: SHEET 44 OF 197 SHEETS STA. 2026+50.00 TO STA. 2027+00.00

F.A.P. RTE.	SECTION	COUNTY	TOTAL SHEETS	SHEET NO.
312	68-WRS-1	MONROE	760	530
CONTRACT NO. 76817			ILLINOIS FED. AID PROJECT	

DATE	
BY	
FINAL SURVEY	SURVEYED
NOTE BOOK	PLOTTED
NO.	TEMPLATE
	AREAS
	CHECKED

DATE	
BY	
ORIGINAL SURVEY	SURVEYED
NOTE BOOK	PLOTTED
NO.	TEMPLATE
	AREAS
	CHECKED



LAST SAVED = 1/25/2013 4:53:12 PM
 PEN TABLE = \\h1-hat\rd1
 PLOT DRIVER = \\h1-hat\rd1

FILE NAME = I:\1001100\Phase II - 76817\Cad\T\Plans\300.08	USER NAME = kakluos	DESIGNED -	REVISIED -
	76817-sh1-IL3-xssht.dgn	DRAWN -	REVISIED -
	PLOT SCALE = 20.0000' / in.	CHECKED -	REVISIED -
	PLOT DATE = 1/25/2013 4:53:12 PM	DATE -	REVISIED -

STATE OF ILLINOIS
 DEPARTMENT OF TRANSPORTATION



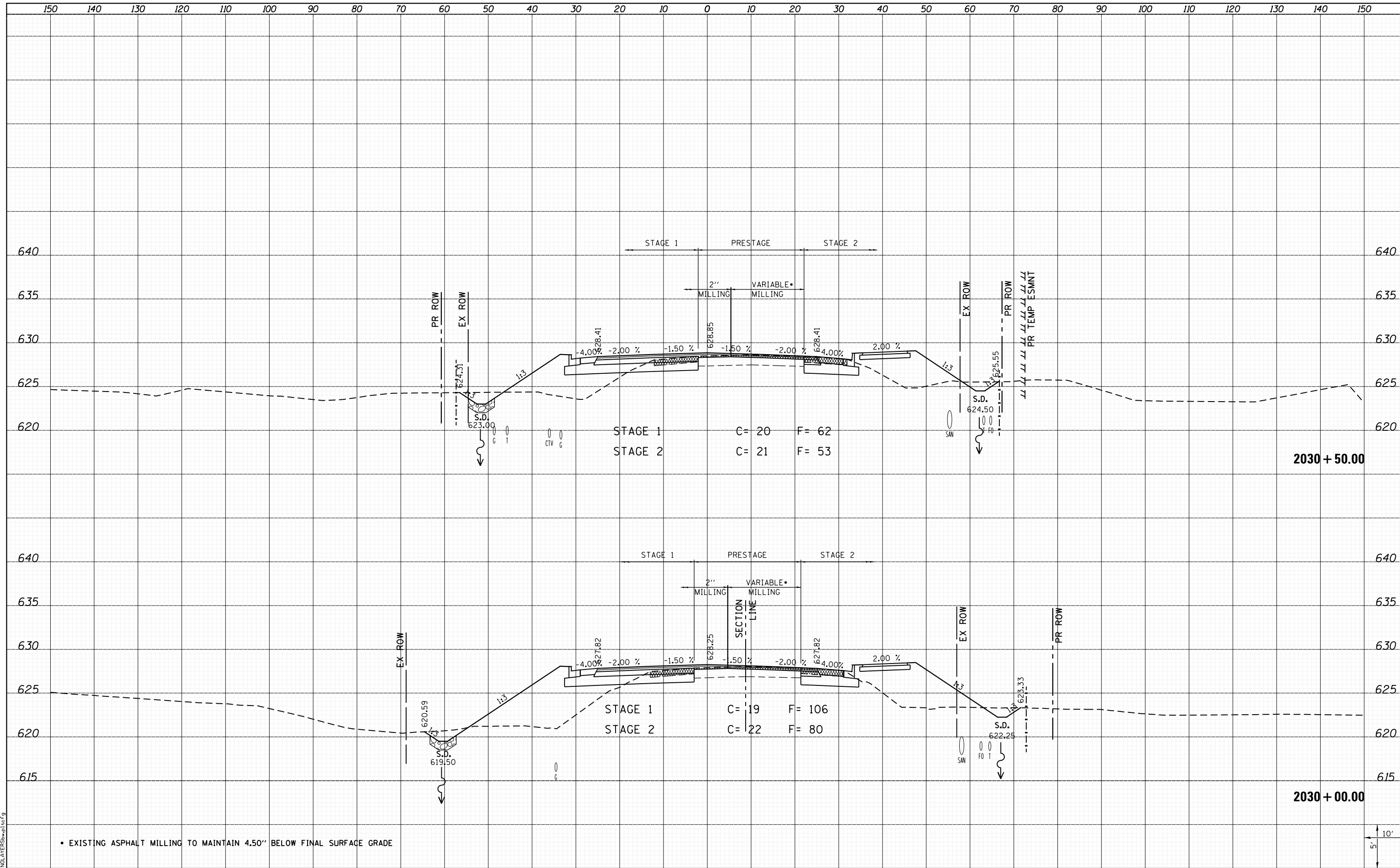
CROSS SECTIONS
 IL ROUTE 3

SCALE: SHEET 46 OF 197 SHEETS STA. 2028+50.00 TO STA. 2028+57.35

F.A.P. RTE.	SECTION	COUNTY	TOTAL SHEETS	SHEET NO.
312	68-WRS-1	MONROE	760	532
CONTRACT NO. 76817			ILLINOIS FED. AID PROJECT	

DATE	
BY	
FINAL SURVEY	
SURVEY PLOTTED	
NOTE BOOK	
AREAS CHECKED	

DATE	
BY	
ORIGINAL SURVEY	
SURVEY PLOTTED	
NOTE BOOK	
AREAS CHECKED	



LAST SAVED = 1/25/2013
 PEN TABLE = VBI-Horner.dwg
 PLOT DRIVER = PdfPlotterServer.bat

FILE NAME =	I:\10011001_Phase II - 76817\Cad\T\Plans\300.08
USER NAME =	kakluos
DESIGNED -	REVISIED -
DRAWN -	REVISIED -
CHECKED -	REVISIED -
DATE -	REVISIED -

DESIGNED -	REVISIED -
DRAWN -	REVISIED -
CHECKED -	REVISIED -
DATE -	REVISIED -

STATE OF ILLINOIS
 DEPARTMENT OF TRANSPORTATION



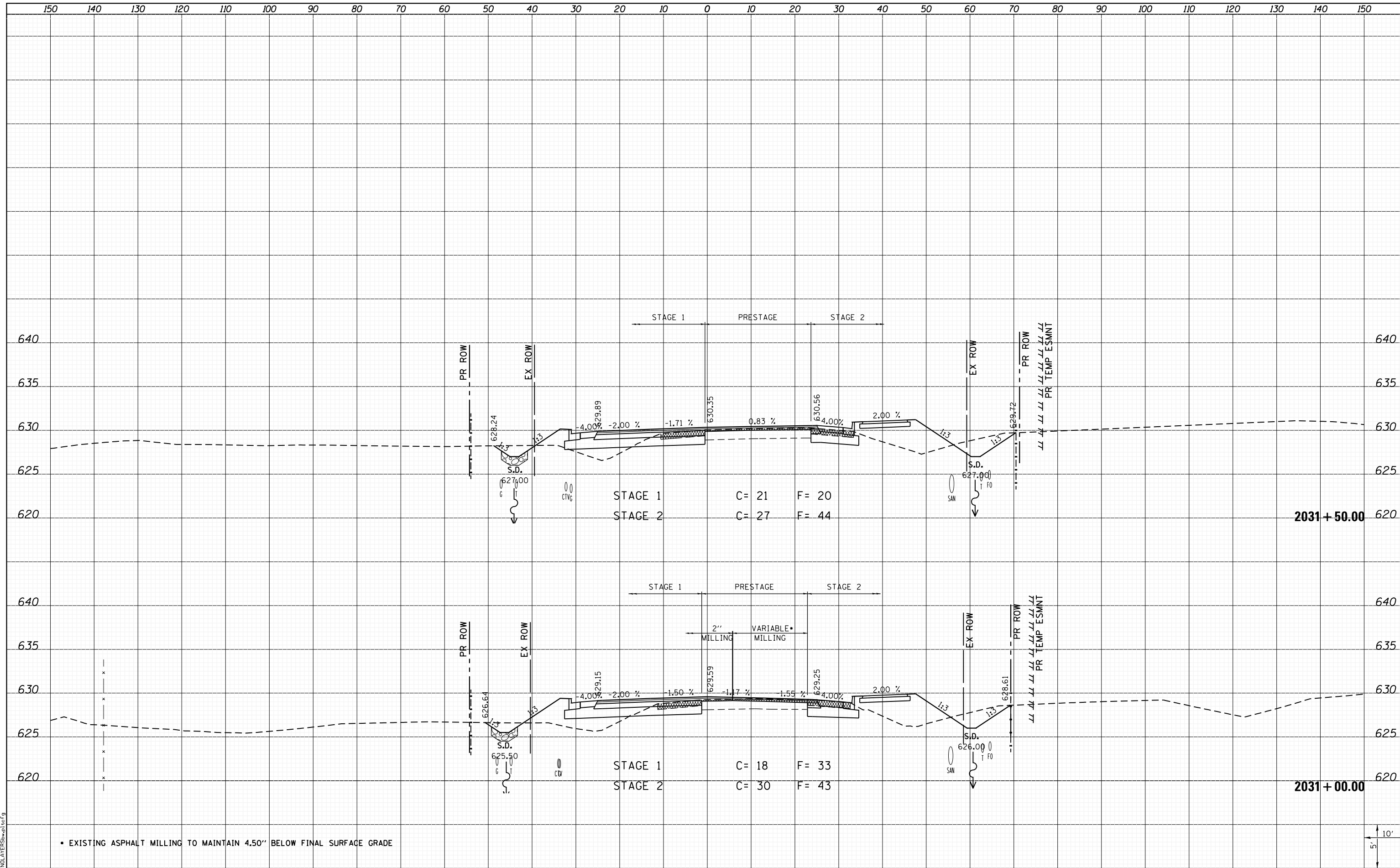
CROSS SECTIONS
 IL ROUTE 3

SCALE: SHEET 48 OF 197 SHEETS STA. 2030+00.00 TO STA. 2030+50.00

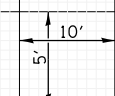
F.A.P. RTE.	SECTION	COUNTY	TOTAL SHEETS	SHEET NO.
312	68-WRS-1	MONROE	760	534
				CONTRACT NO. 76817
ILLINOIS FED. AID PROJECT				

DATE	
BY	
FINAL SURVEY	SURVEYED
NOTE BOOK	PLOTTED
NO.	TEMPLATE
	AREAS CHECKED

DATE	
BY	
ORIGINAL SURVEY	SURVEYED
NOTE BOOK	PLOTTED
NO.	TEMPLATE
	AREAS CHECKED



• EXISTING ASPHALT MILLING TO MAINTAIN 4.50" BELOW FINAL SURFACE GRADE



LAST SAVED = 1/25/2013 4:53:26 PM
 PEN TABLE = V:\H\H\17\171
 PLOT DRIVER = PdfPlotterServer.bat

FILE NAME = I:\10011001\Phase II - 76817\Cad\T\Plans\300.08	USER NAME = kakluos	DESIGNED -	REVISD -
	6817-sh1-IL3-xssht.dgn	DRAWN -	REVISD -
	PLOT SCALE = 20.0000' / in.	CHECKED -	REVISD -
	PLOT DATE = 1/25/2013 4:53:26 PM	DATE -	REVISD -

STATE OF ILLINOIS
 DEPARTMENT OF TRANSPORTATION



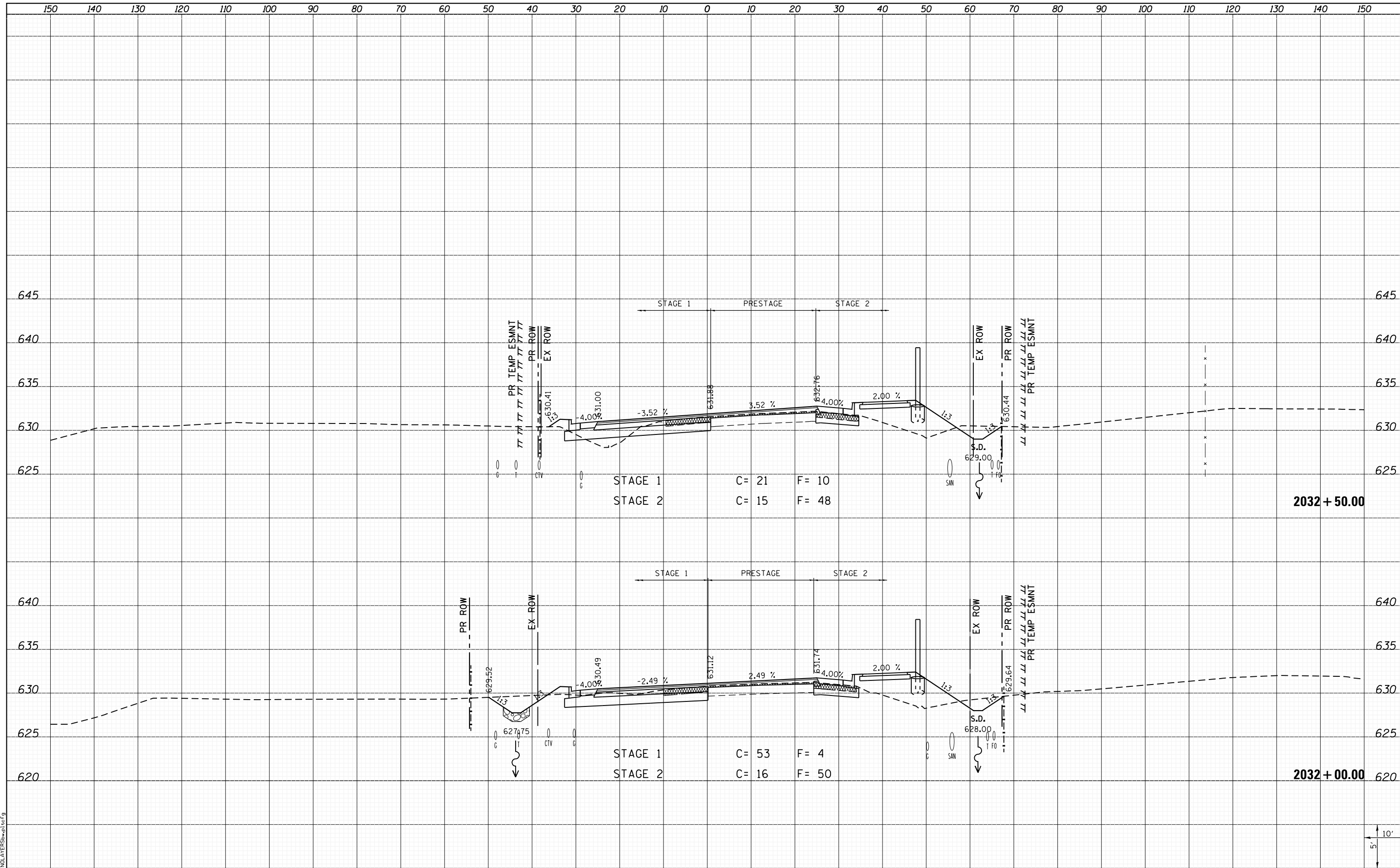
CROSS SECTIONS
 IL ROUTE 3

SCALE: SHEET 49 OF 197 SHEETS STA. 2031+00.00 TO STA. 2031+50.00

F.A.P. RTE.	SECTION	COUNTY	TOTAL SHEETS	SHEET NO.
312	68-WRS-1	MONROE	760	535
CONTRACT NO. 76817			ILLINOIS FED. AID PROJECT	

DATE	
BY	
SURVEYED	
PLOTTED	
TEMPLATE	
AREAS	
CHECKED	
NO.	

DATE	
BY	
SURVEYED	
PLOTTED	
TEMPLATE	
AREAS	
CHECKED	
NO.	



LAST SAVED = 1/25/2013
 PEN TABLE = \\h1-hat\rd1
 PLOT DRIVER = \\h1-hat\rd1

FILE NAME =	USER NAME = kakluos	DESIGNED -	REVISIED -
I:\1001100\Phase II - 76817\Cad\T\Plans\300.08	76817-sh1-IL3-xssht.dgn	DRAWN -	REVISIED -
	PLOT SCALE = 20.0000' / in.	CHECKED -	REVISIED -
	PLOT DATE = 1/25/2013 4:53:31 PM	DATE -	REVISIED -

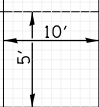
**STATE OF ILLINOIS
 DEPARTMENT OF TRANSPORTATION**



**CROSS SECTIONS
 IL ROUTE 3**

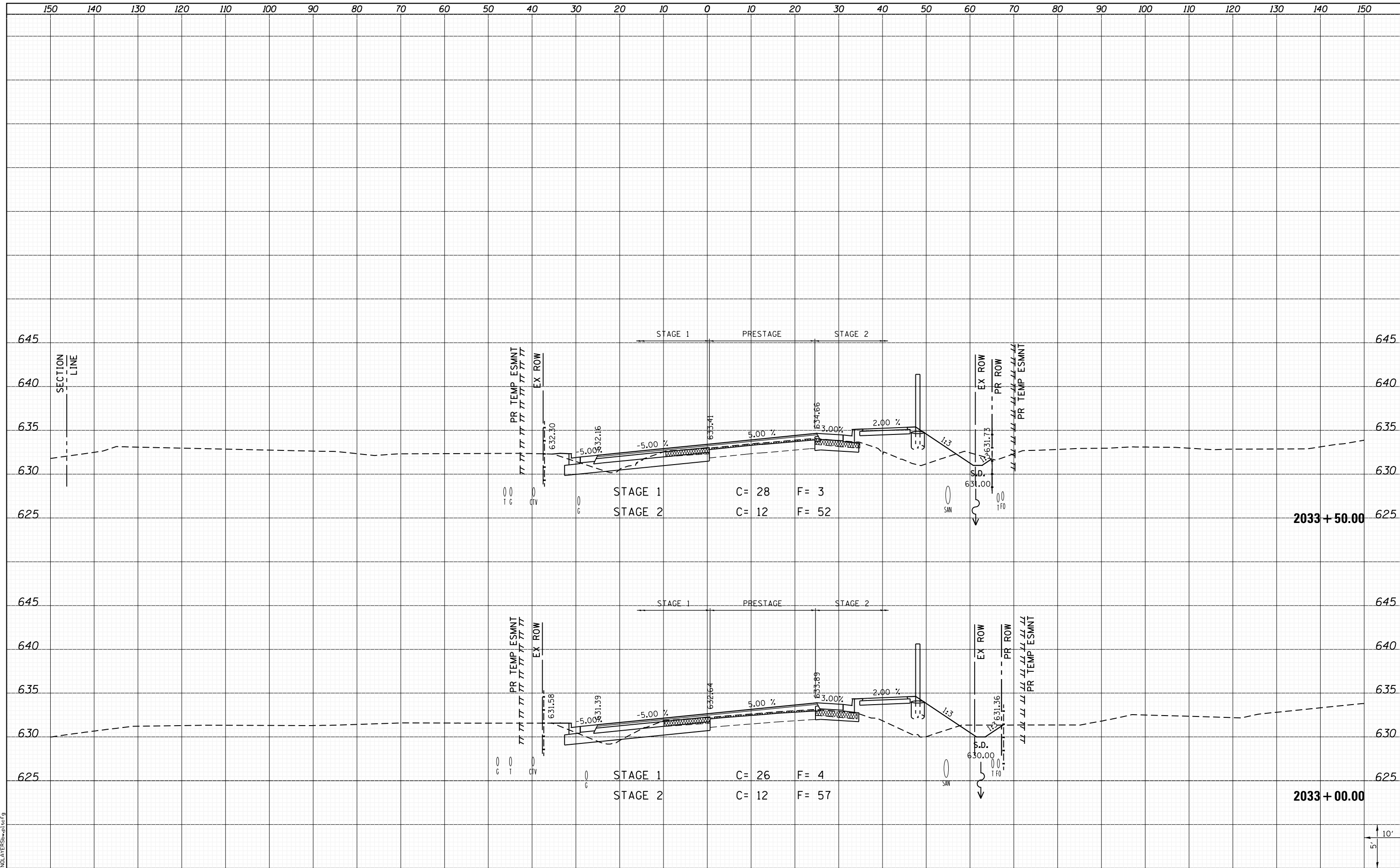
SCALE: SHEET 50 OF 197 SHEETS STA. 2032+00.00 TO STA. 2032+50.00

F.A.P. RTE.	SECTION	COUNTY	TOTAL SHEETS	SHEET NO.
312	68-WRS-1	MONROE	760	536
				CONTRACT NO. 76817
ILLINOIS FED. AID PROJECT				



DATE	
BY	
FINAL SURVEY	SURVEYED
NOTE BOOK	PLOTTED
NO.	TEMPLATE
	AREAS CHECKED
	AREAS CHECKED

DATE	
BY	
ORIGINAL SURVEY	SURVEYED
NOTE BOOK	PLOTTED
NO.	TEMPLATE
	AREAS CHECKED
	AREAS CHECKED



LAST SAVED = 1/25/2013 4:53:36 PM
 PEN TABLE = \\h:\h\1\rd1
 PLOT DRIVER = \\h:\h\1\rd1

FILE NAME =	I:\10011001\Phase II - 76817\Cad\T\Plans\300.08
USER NAME =	kaklues
DESIGNED -	REVISIED -
DRAWN -	REVISIED -
CHECKED -	REVISIED -
DATE -	REVISIED -

PLLOT SCALE =	20.0000' / in.
PLLOT DATE =	1/25/2013 4:53:36 PM

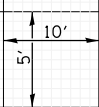
STATE OF ILLINOIS
 DEPARTMENT OF TRANSPORTATION



CROSS SECTIONS
 IL ROUTE 3

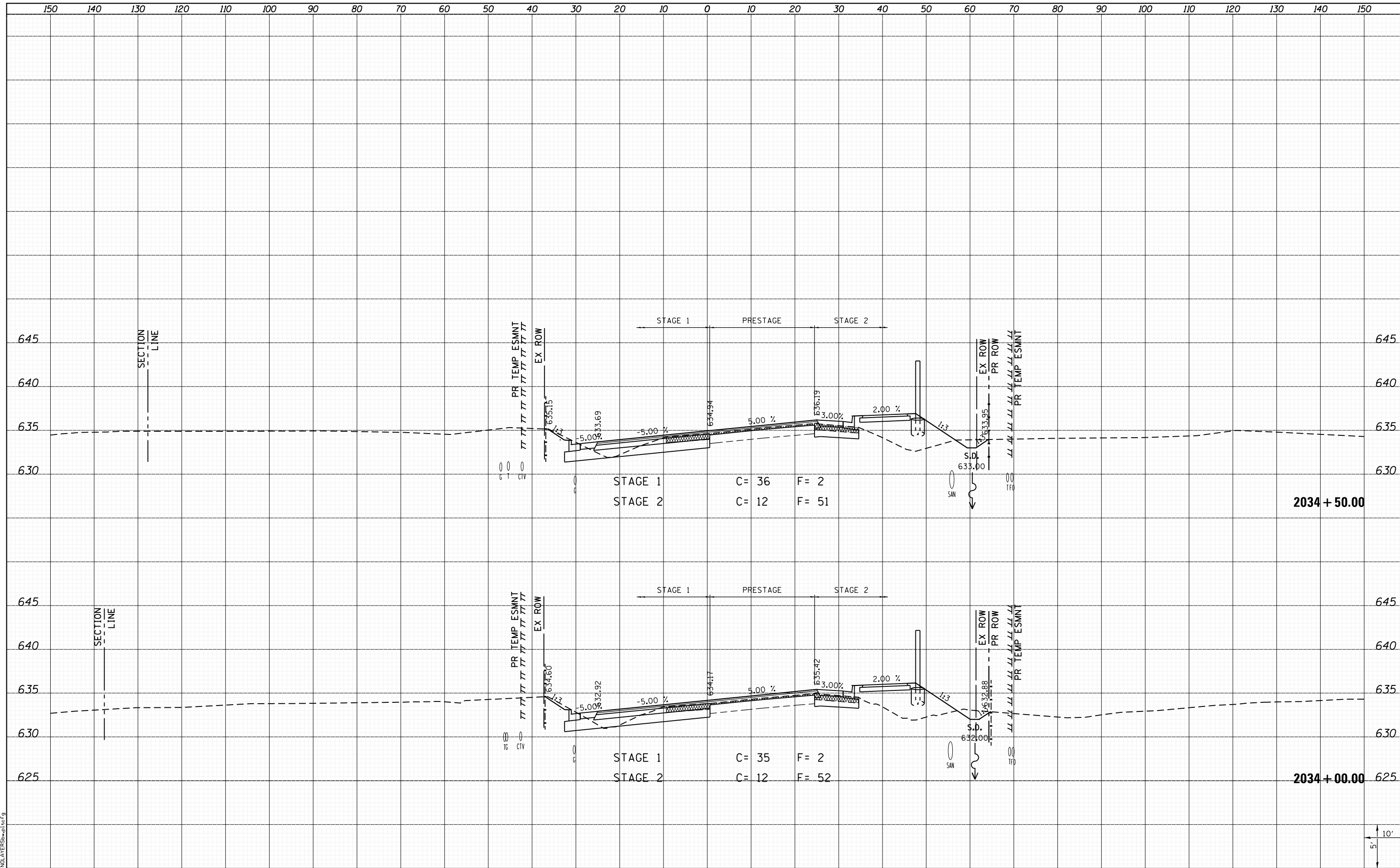
SCALE: SHEET 51 OF 197 SHEETS STA. 2033+00.00 TO STA. 2033+50.00

F.A.P. RTE.	SECTION	COUNTY	TOTAL SHEETS	SHEET NO.
312	68-WRS-1	MONROE	760	537
				CONTRACT NO. 76817
ILLINOIS FED. AID PROJECT				



DATE	
BY	
SURVEYED	
PLOTTED	
TEMPLATE	
NOTE BOOK	
AREAS CHECKED	
NO.	

DATE	
BY	
SURVEYED	
PLOTTED	
TEMPLATE	
NOTE BOOK	
AREAS CHECKED	
NO.	

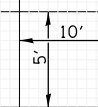


STAGE 1 C= 36 F= 2
 STAGE 2 C= 12 F= 51

STAGE 1 C= 35 F= 2
 STAGE 2 C= 12 F= 52

2034 + 50.00

2034 + 00.00



FILE NAME =	I:\10011001_Phase II - 76817\Cad\T\Plans\300.08
USER NAME =	kaklues
DESIGNED -	REVISIED -
DRAWN -	REVISIED -
CHECKED -	REVISIED -
DATE -	REVISIED -
PLOT SCALE =	20.0000' / in.
PLOT DATE =	1/25/2013 4:53:41 PM

STATE OF ILLINOIS
 DEPARTMENT OF TRANSPORTATION



CROSS SECTIONS
 IL ROUTE 3

SCALE: SHEET 52 OF 197 SHEETS STA. 2034+00.00 TO STA. 2034+50.00

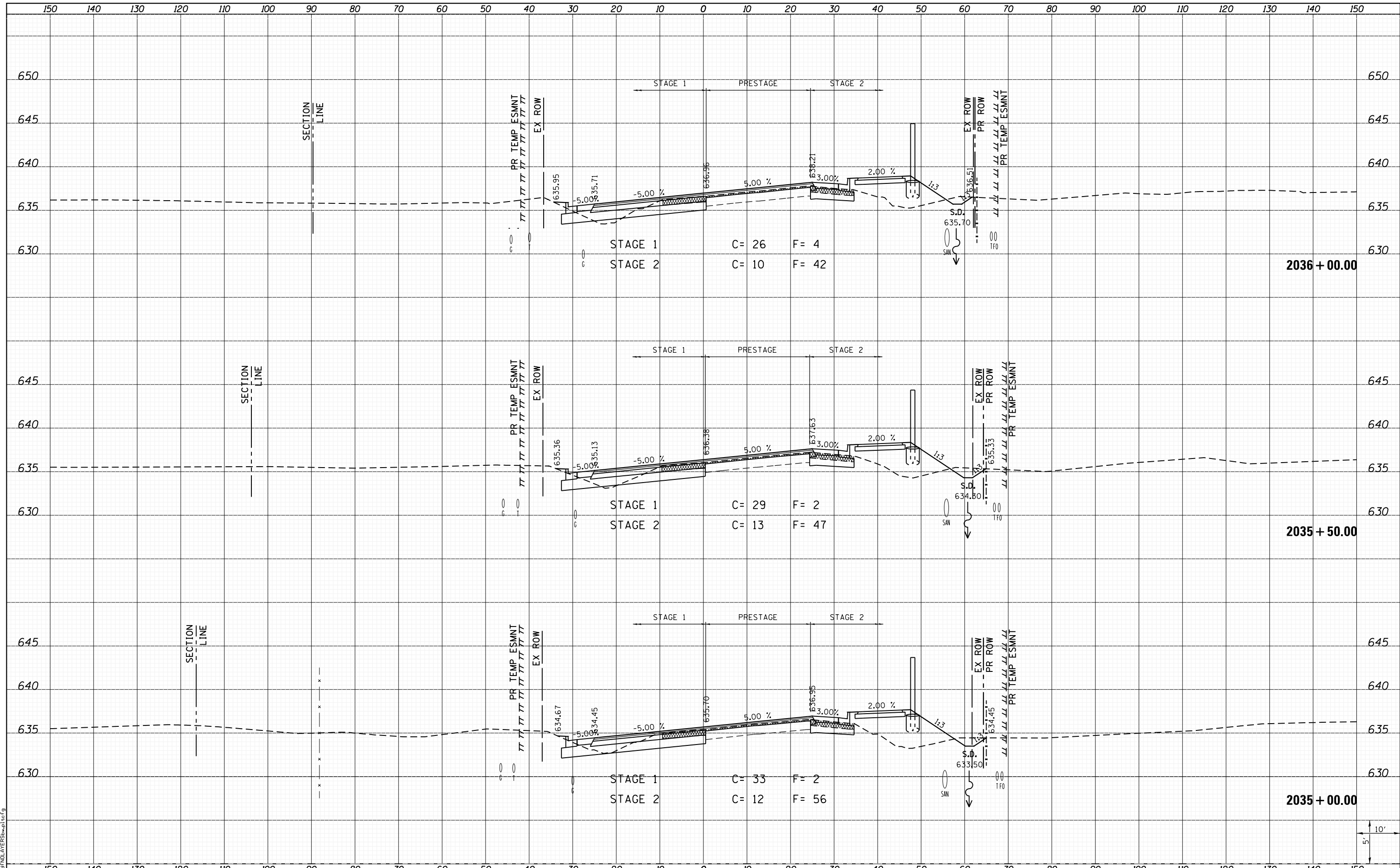
F.A.P. RTE.	SECTION	COUNTY	TOTAL SHEETS	SHEET NO.
312	68-WRS-1	MONROE	760	538
				CONTRACT NO. 76817
ILLINOIS FED. AID PROJECT				

LAST SAVED = 1/25/2013
 PEN TABLE = VBI-HAT.rdi
 PLOT DRIVER = PLOTDRIVER.batcf9

DATE	
BY	
FINISHED SURVEY	
PLOTTED TEMPLATE	
NOTE BOOK	
AREAS CHECKED	
NO.	

DATE	
BY	
ORIGINAL SURVEY	
PLOTTED TEMPLATE	
NOTE BOOK	
AREAS CHECKED	
NO.	

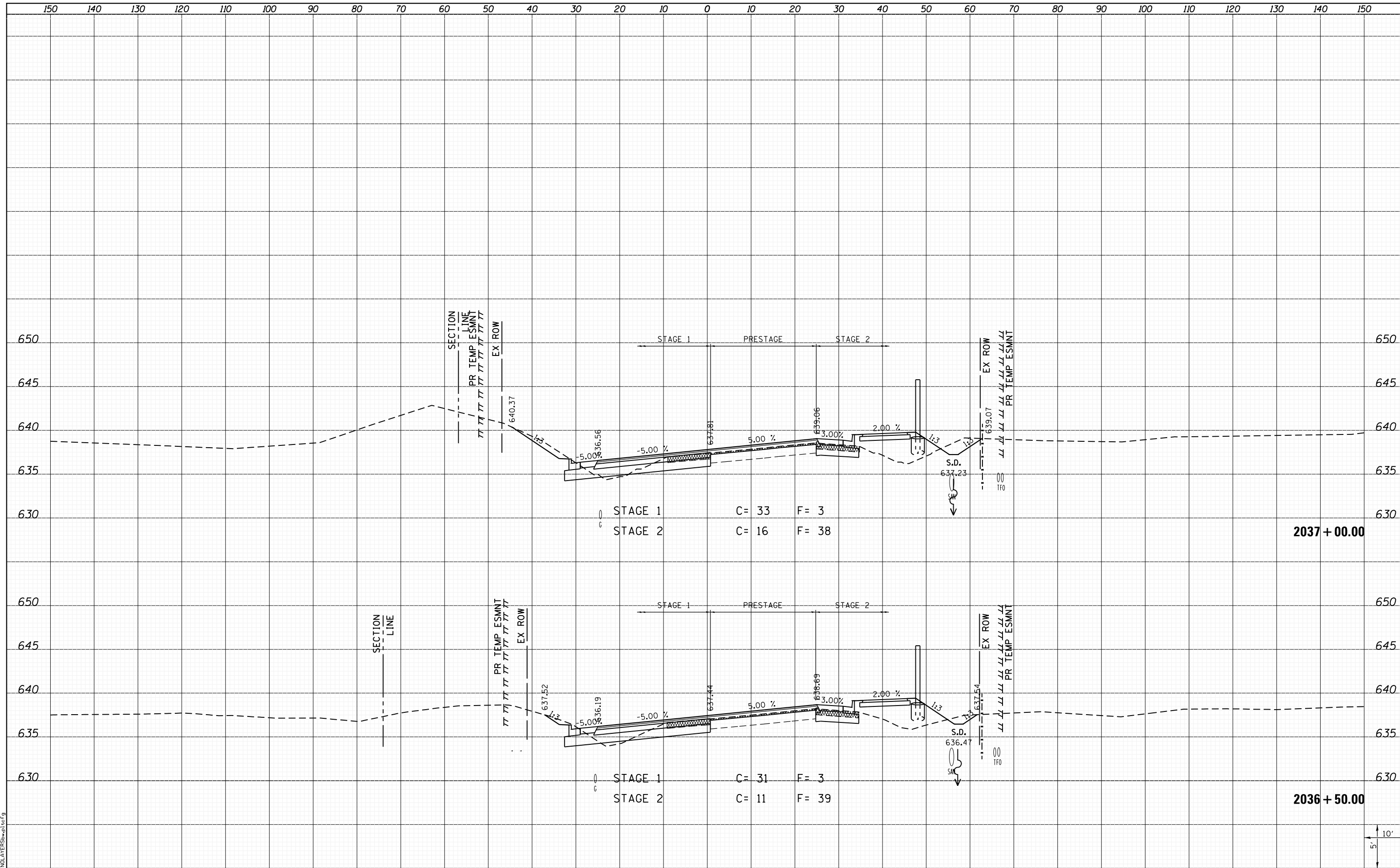
LAST SAVED = 1/25/2013 4:53:46 PM
 PEN TABLE = VBI-HAIF-101
 PLOT DRIVER = PLOTDRIVER\$HWPLT59



FILE NAME = I:\10011001_Phase II - 76817\Cad\T\Plans\300.08	USER NAME = kakluos	DESIGNED -	REVISIED -	STATE OF ILLINOIS DEPARTMENT OF TRANSPORTATION		CROSS SECTIONS		F.A.P. RTE. 312	SECTION 68-WRS-1	COUNTY MONROE	TOTAL SHEETS 760	SHEET NO. 539	
PLOT SCALE = 20.0000' / in.	CHECKED -	REVISIED -	SCALE:			SHEET 53 OF 197 SHEETS	STA. 2035+00.00 TO STA. 2036+00.00	CONTRACT NO. 76817		ILLINOIS FED. AID PROJECT			
PLOT DATE = 1/25/2013 4:53:46 PM	DATE -	REVISIED -											

DATE	
BY	
FINAL SURVEY	SURVEYED
NOTE BOOK	PLOTTED
NO.	TEMPLATE
	AREAS
	CHECKED

DATE	
BY	
ORIGINAL SURVEY	SURVEYED
NOTE BOOK	PLOTTED
NO.	TEMPLATE
	AREAS
	CHECKED

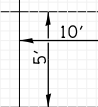


STAGE 1 C = 33 F = 3
 STAGE 2 C = 16 F = 38

STAGE 1 C = 31 F = 3
 STAGE 2 C = 11 F = 39

2037 + 00.00

2036 + 50.00



LAST SAVED = 1/25/2013 4:53:51 PM
 PEN TABLE = VBI-H&I.rdi
 PLOT DRIVER = PLOTDRIVER.batcf9

FILE NAME = I:\10011001\Phase II - 76817\Cad\T\Plans\300.08	USER NAME = kakluos	DESIGNED -	REVISD -
	16817-sh1-IL3-xssht.dgn	DRAWN -	REVISD -
	PLOT SCALE = 20.0000' / in.	CHECKED -	REVISD -
	PLOT DATE = 1/25/2013 4:53:51 PM	DATE -	REVISD -

STATE OF ILLINOIS
 DEPARTMENT OF TRANSPORTATION



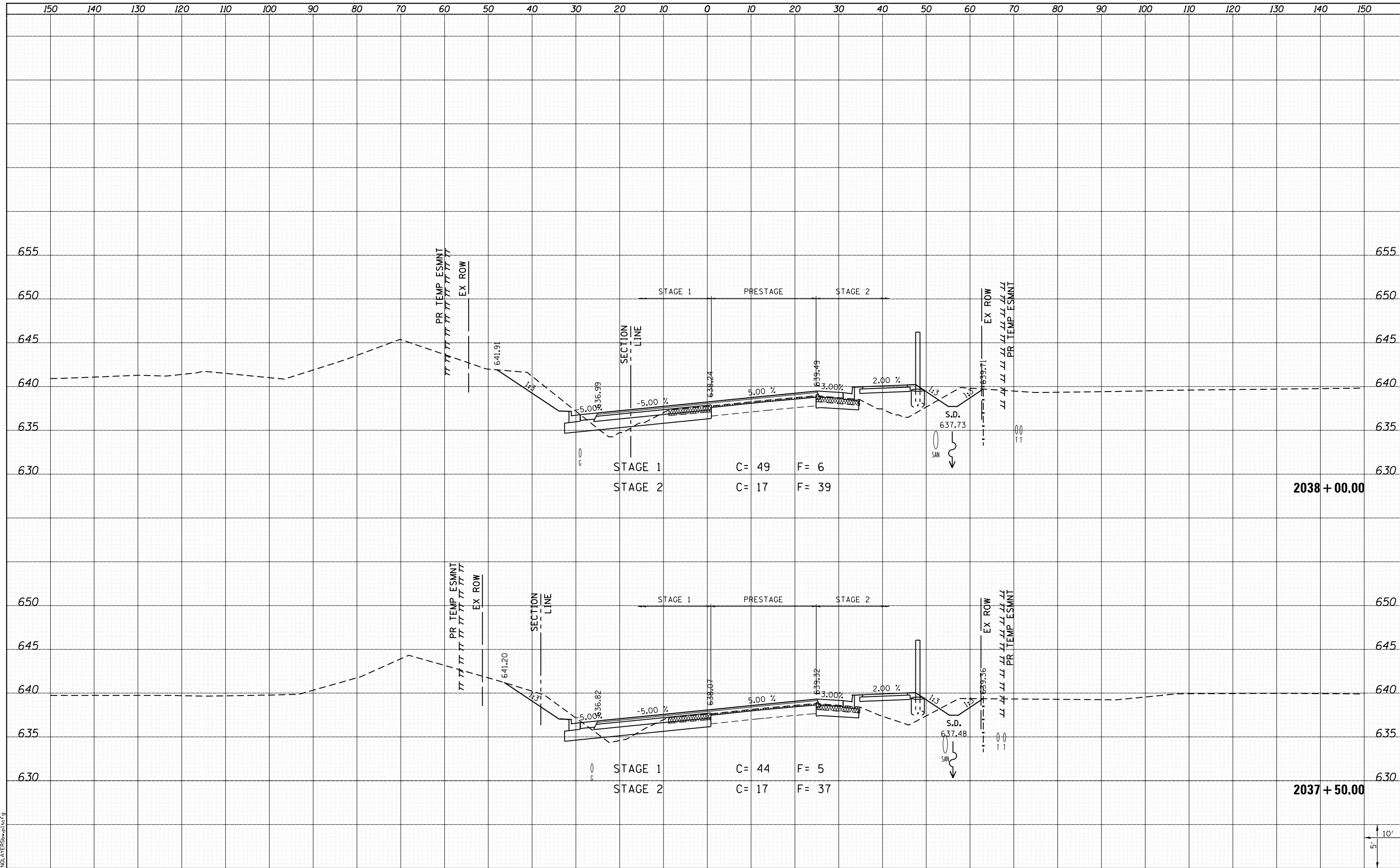
CROSS SECTIONS
 IL ROUTE 3

SCALE: SHEET 54 OF 197 SHEETS STA. 2036+50.00 TO STA. 2037+00.00

F.A.P. RTE.	SECTION	COUNTY	TOTAL SHEETS	SHEET NO.
312	68-WRS-1	MONROE	760	540
				CONTRACT NO. 76817
ILLINOIS FED. AID PROJECT				

DATE	
BY	
SURVEYED	
PLOTTED	
TEMPLATE	
AREAS	
CHECKED	
NO.	

DATE	
BY	
SURVEYED	
PLOTTED	
TEMPLATE	
AREAS	
CHECKED	
NO.	



LAST SAVED = 1/25/2013
 PEN TABLE = 161-hat.tbl
 PLOT DRIVER = pdfplotter.exe

FILE NAME =	I:\10011001_Phase II - 76817\Cad\T\Plans\300.08
USER NAME =	kakluos
DESIGNED -	REVISD -
DRAWN -	REVISD -
CHECKED -	REVISD -
DATE -	REVISD -

DESIGNED -	REVISD -
DRAWN -	REVISD -
CHECKED -	REVISD -
DATE -	REVISD -

DESIGNED -	REVISD -
DRAWN -	REVISD -
CHECKED -	REVISD -
DATE -	REVISD -

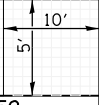
**STATE OF ILLINOIS
 DEPARTMENT OF TRANSPORTATION**



CROSS SECTIONS
 IL ROUTE 3

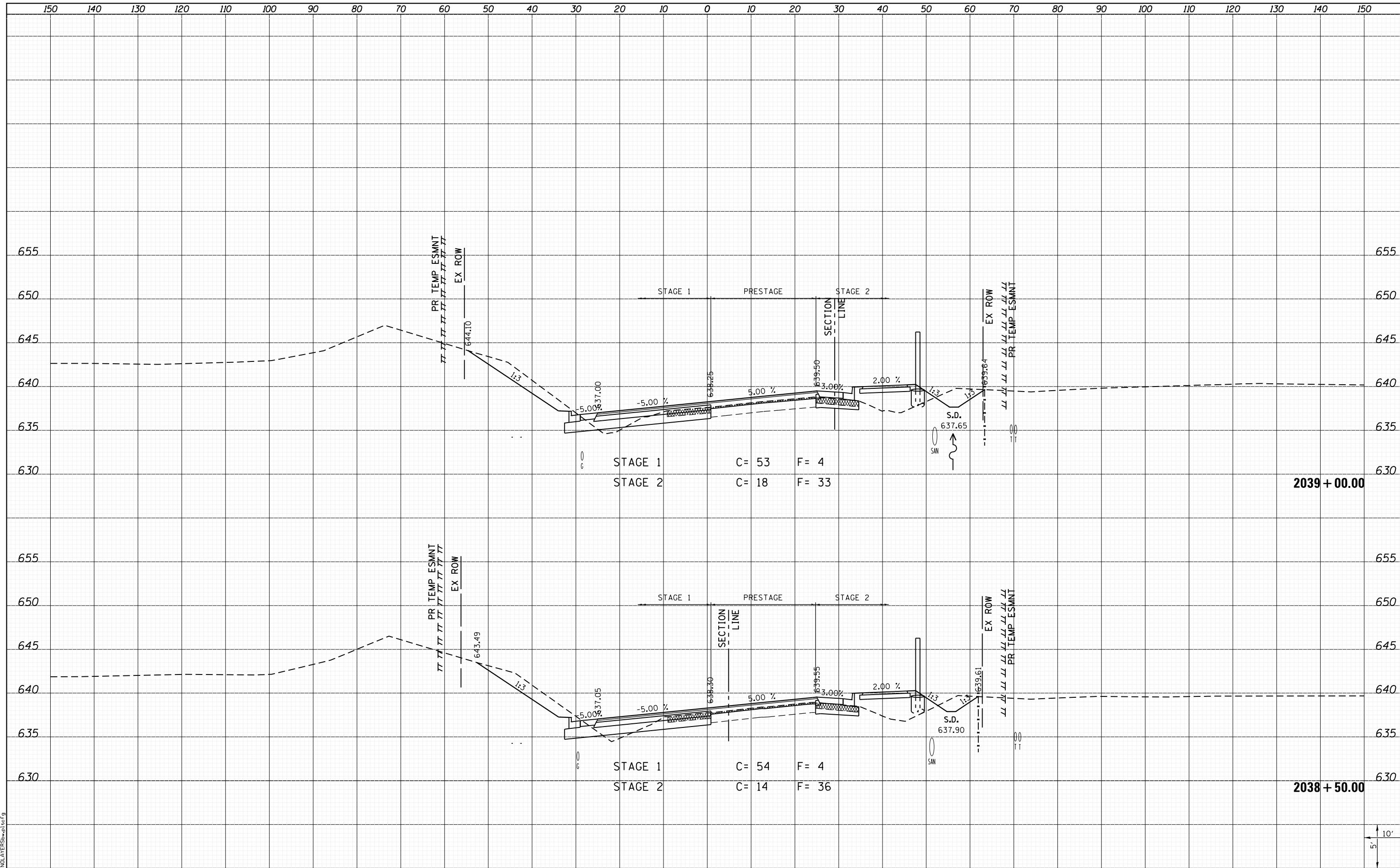
SCALE: SHEET 55 OF 197 SHEETS STA. 2037+50.00 TO STA. 2038+00.00

F.A.P. RTE.	SECTION	COUNTY	TOTAL SHEETS	SHEET NO.
312	68-WRS-1	MONROE	760	541
				CONTRACT NO. 76817
ILLINOIS FED. AID PROJECT				



DATE	
BY	
FINAL SURVEY	SURVEYED
NOTE BOOK	PLOTTED
NO.	TEMPLATE
	AREAS
	CHECKED

DATE	
BY	
ORIGINAL SURVEY	SURVEYED
NOTE BOOK	PLOTTED
NO.	TEMPLATE
	AREAS
	CHECKED



STATE OF ILLINOIS
DEPARTMENT OF TRANSPORTATION



CROSS SECTIONS
IL ROUTE 3

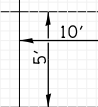
F.A.P. RTE.	SECTION	COUNTY	TOTAL SHEETS	SHEET NO.
312	68-WRS-1	MONROE	760	542
				CONTRACT NO. 76817

FILE NAME =	USER NAME = kakluus	DESIGNED -	REVISED -
I:\1001100\Phase II - 76817\Cad\T\Plans\300.08	76817-sh1-IL3-xssht.dgn	DRAWN -	REVISED -
		CHECKED -	REVISED -
		DATE -	REVISED -

SCALE: SHEET 56 OF 197 SHEETS STA. 2038+50.00 TO STA. 2039+00.00

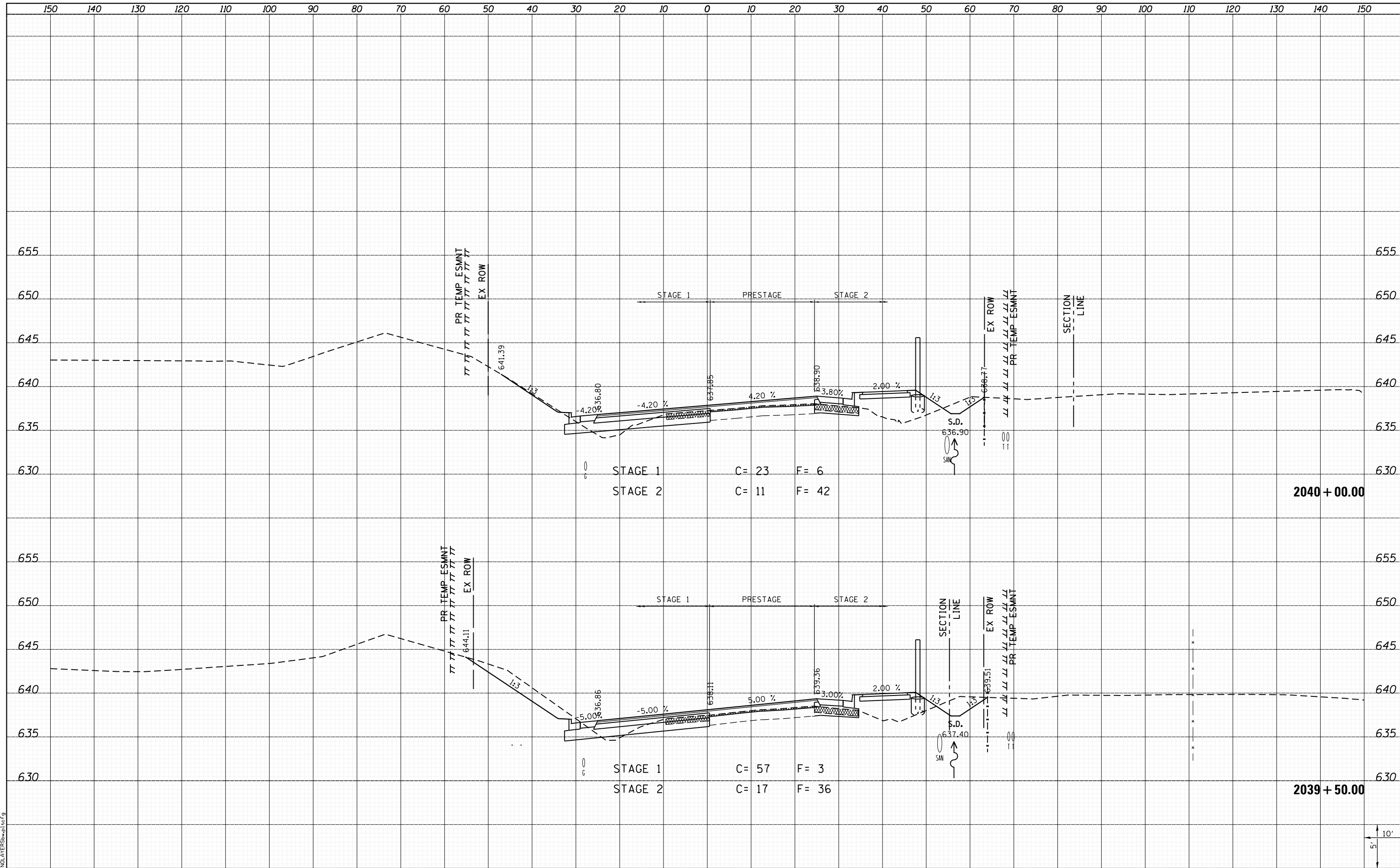
ILLINOIS FED. AID PROJECT

LAST SAVED = 1/25/2013 4:54:01 PM
PEN TABLE = 161-hat.tbl
PLOT DRIVER = pdfplotter.exe



DATE	
BY	
SURVEYED	
PLOTTED	
TEMPLATE	
AREAS	
CHECKED	
NO.	

DATE	
BY	
SURVEYED	
PLOTTED	
TEMPLATE	
AREAS	
CHECKED	
NO.	



STATE OF ILLINOIS
DEPARTMENT OF TRANSPORTATION



CROSS SECTIONS
IL ROUTE 3

F.A.P. RTE.	SECTION	COUNTY	TOTAL SHEETS	SHEET NO.
312	68-WRS-1	MONROE	760	543
CONTRACT NO. 76817				

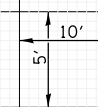
FILE NAME =	USER NAME = kakluos
I:\1001100\Phase II - 76817\Cad\T\Plans\300.08	76817-sh1-IL3-xssht.dgn
PLOT SCALE = 20.0000' / in.	CHECKED -
PLOT DATE = 1/25/2013 4:54:06 PM	DATE -

DESIGNED -	REVISED -
DRAWN -	REVISED -
CHECKED -	REVISED -
DATE -	REVISED -

SCALE: SHEET 57 OF 197 SHEETS STA. 2039+50.00 TO STA. 2040+00.00

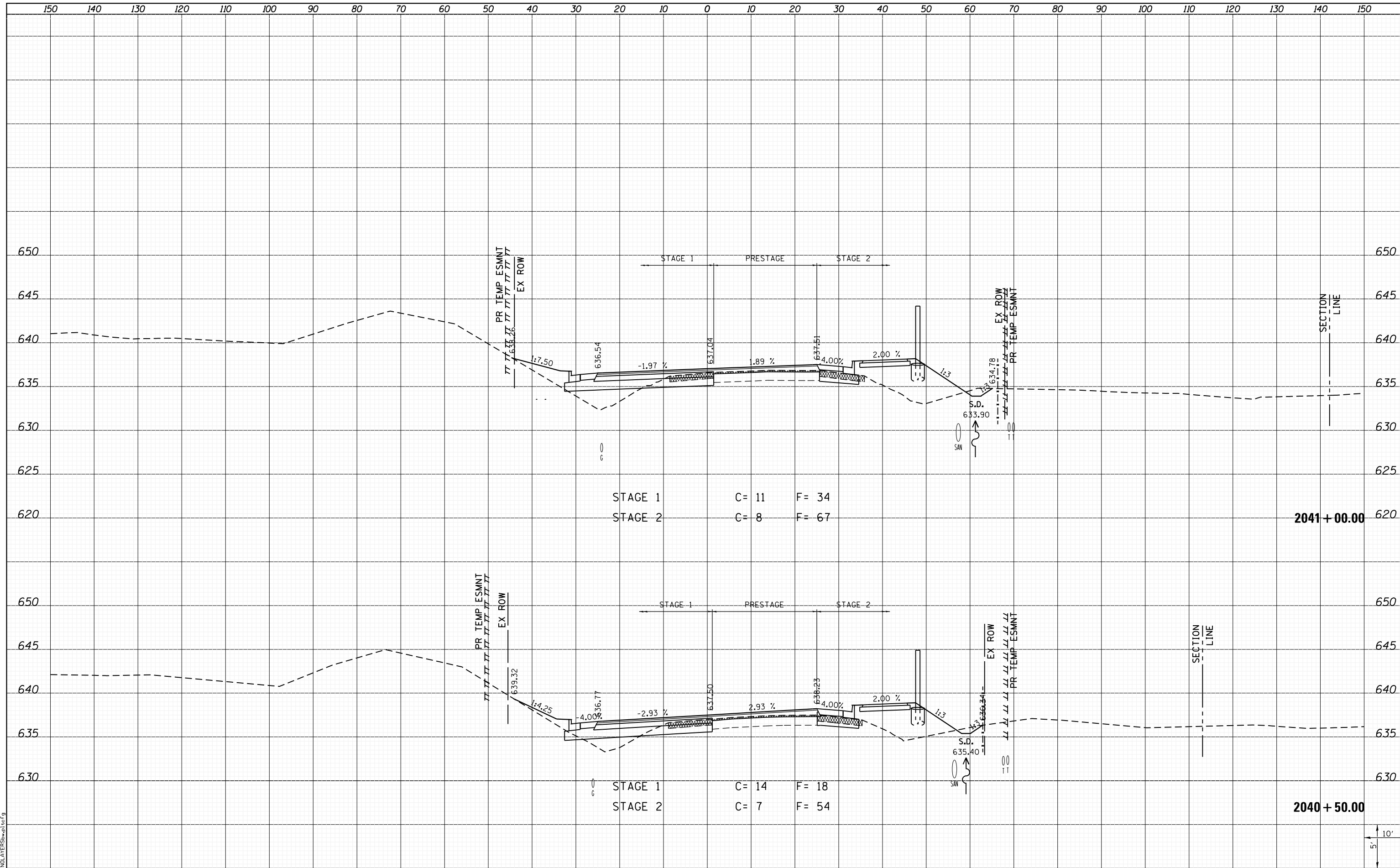
ILLINOIS FED. AID PROJECT

LAST SAVED = 1/25/2013
PEN TABLE = VBI-H&S.rdi
PLOT DRIVER = PLOTDRIVER.batcf9



DATE	
BY	
FINAL SURVEY	SURVEYED
NOTE BOOK	PLOTTED
NO.	TEMPLATE
	AREAS
	CHECKED

DATE	
BY	
ORIGINAL SURVEY	SURVEYED
NOTE BOOK	PLOTTED
NO.	TEMPLATE
	AREAS
	CHECKED



STAGE 1 C= 11 F= 34
 STAGE 2 C= 8 F= 67

STAGE 1 C= 14 F= 18
 STAGE 2 C= 7 F= 54

2041 + 00.00

2040 + 50.00

LAST SAVED = 1/25/2013 4:54:11 PM
 PEN TABLE = \\h:\h1\rd1
 PLOT DRIVER = \\h:\h1\rd1

FILE NAME =	USER NAME = kakluos	DESIGNED -	REVISD -
I:\1001100\Phase II - 76817\Cad\T\Plans\300.08	76817-sh1-IL3-xssht.dgn	DRAWN -	REVISD -
	PLOT SCALE = 20.0000' / in.	CHECKED -	REVISD -
	PLOT DATE = 1/25/2013 4:54:11 PM	DATE -	REVISD -

STATE OF ILLINOIS
 DEPARTMENT OF TRANSPORTATION



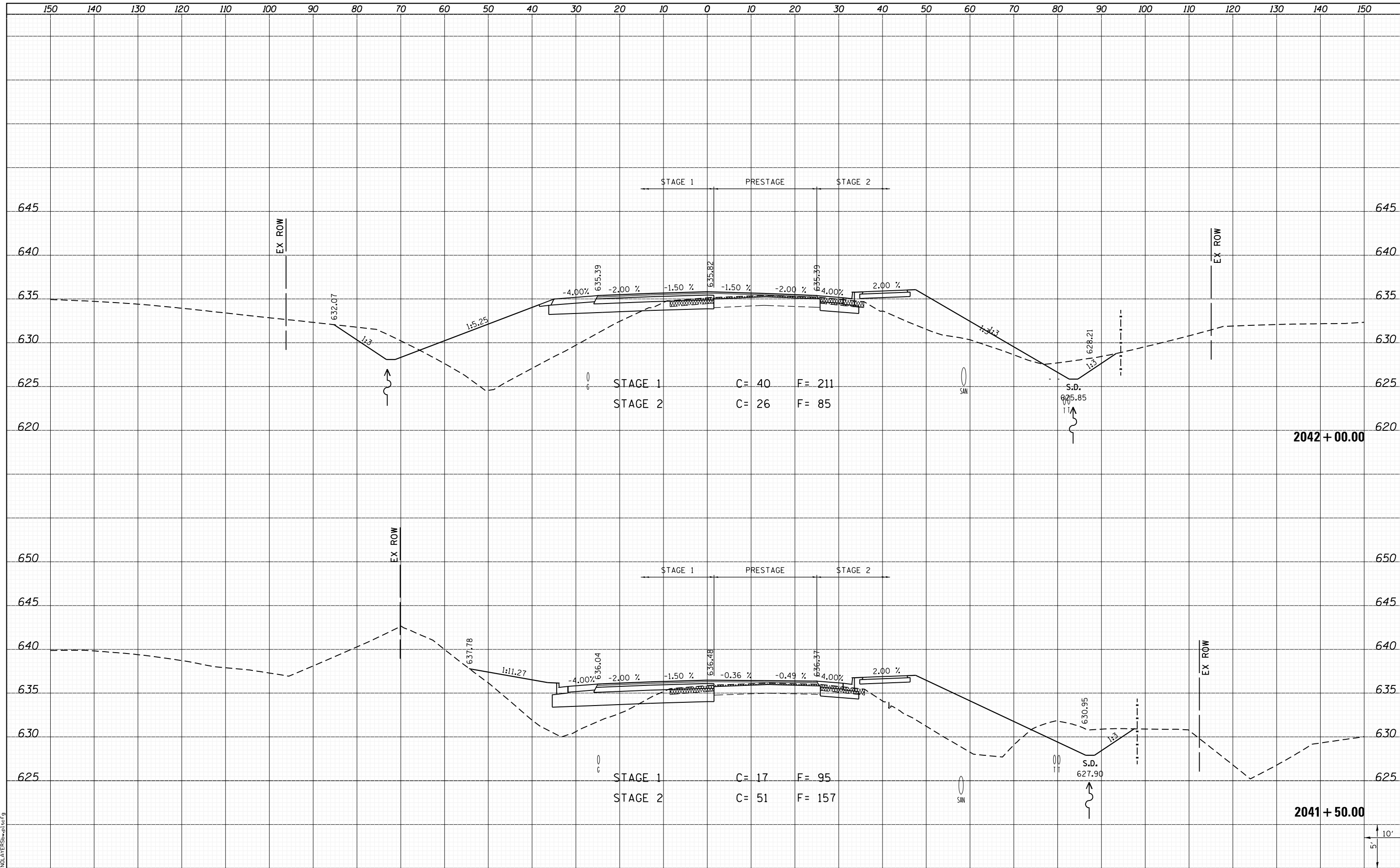
CROSS SECTIONS
 IL ROUTE 3

SCALE: SHEET 58 OF 197 SHEETS STA. 2040+50.00 TO STA. 2041+00.00

F.A.P. RTE.	SECTION	COUNTY	TOTAL SHEETS	SHEET NO.
312	68-WRS-1	MONROE	760	544
			CONTRACT NO. 76817	
ILLINOIS FED. AID PROJECT				

DATE	
BY	
SURVEYED	
PLOTTED	
TEMPLATE	
AREAS	
CHECKED	
NO.	

DATE	
BY	
SURVEYED	
PLOTTED	
TEMPLATE	
AREAS	
CHECKED	
NO.	



LAST SAVED = 1/25/2013
PEN TABLE = 161-hat.tbl
PLOT DRIVER = batplotter.bat

FILE NAME =	I:\10011001\Phase II - 76817\Cad\T\Plans\300.08
USER NAME =	kaklues
DESIGNED -	REVISIED -
DRAWN -	REVISIED -
CHECKED -	REVISIED -
DATE -	REVISIED -

PLLOT SCALE =	20.0000' / in.
PLLOT DATE =	1/25/2013 4:54:16 PM

**STATE OF ILLINOIS
DEPARTMENT OF TRANSPORTATION**



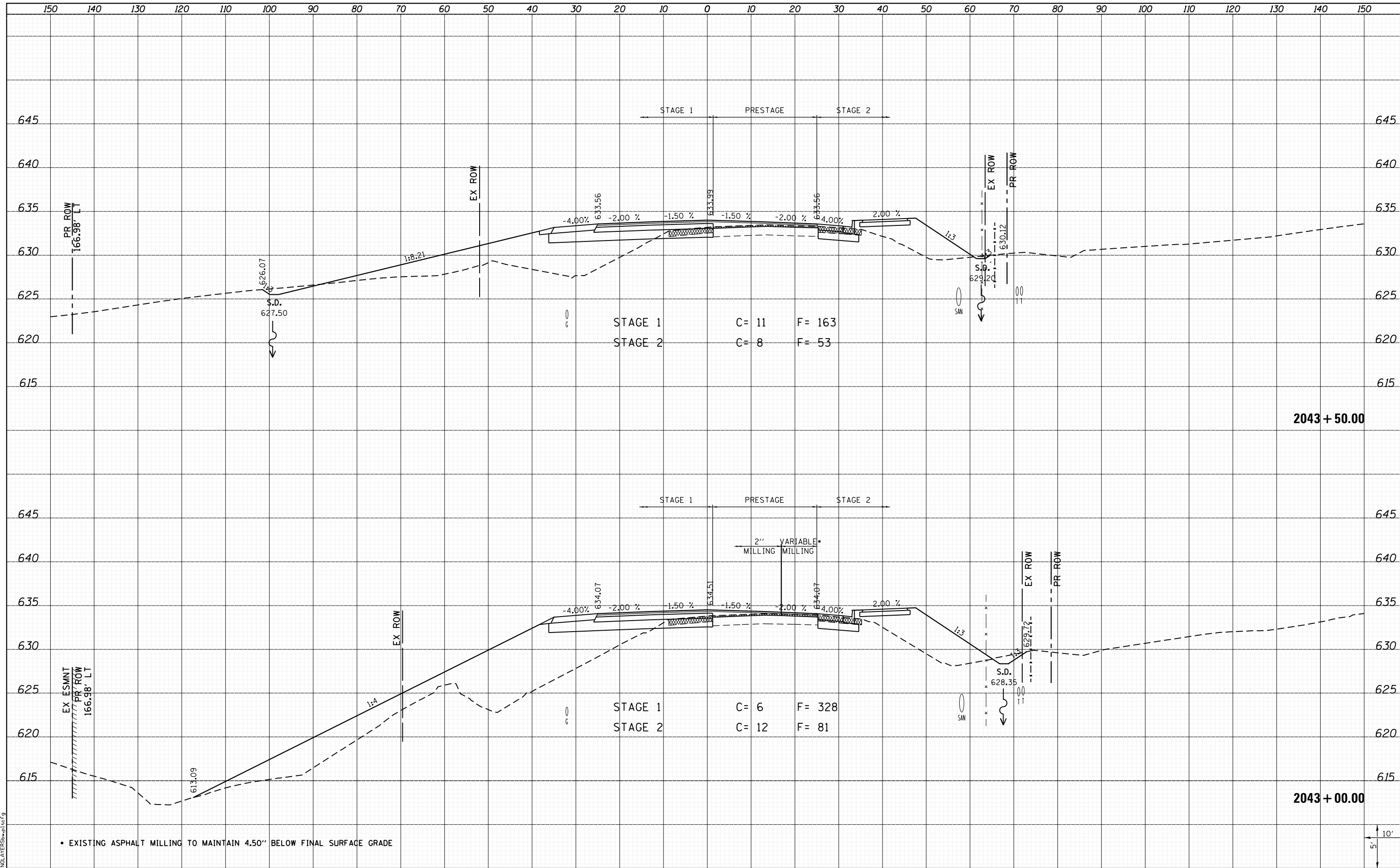
**CROSS SECTIONS
IL ROUTE 3**

SCALE: SHEET 59 OF 197 SHEETS STA. 2041+50.00 TO STA. 2042+00.00

F.A.P. RTE.	SECTION	COUNTY	TOTAL SHEETS	SHEET NO.
312	68-WRS-1	MONROE	760	545
				CONTRACT NO. 76817
ILLINOIS FED. AID PROJECT				

DATE	
BY	
SURVEYED	
PLOTTED	
TEMPLATE	
AREAS	
CHECKED	
NO.	

DATE	
BY	
SURVEYED	
PLOTTED	
TEMPLATE	
AREAS	
CHECKED	
NO.	



LAST SAVED = 1/25/2013
 PEN TABLE = 161-hat.tbl
 PLOT DRIVER = pdfplotter.exe

FILE NAME = I:\10011001_Phase II - 76817\Cad\T\Plans\300.08	USER NAME = kakluos	DESIGNED -	REVISIED -
	76817-sh1-IL3-xssht.dgn	DRAWN -	REVISIED -
	PLOT SCALE = 20.0000' / in.	CHECKED -	REVISIED -
	PLOT DATE = 1/25/2013 4:54:25 PM	DATE -	REVISIED -

STATE OF ILLINOIS
 DEPARTMENT OF TRANSPORTATION



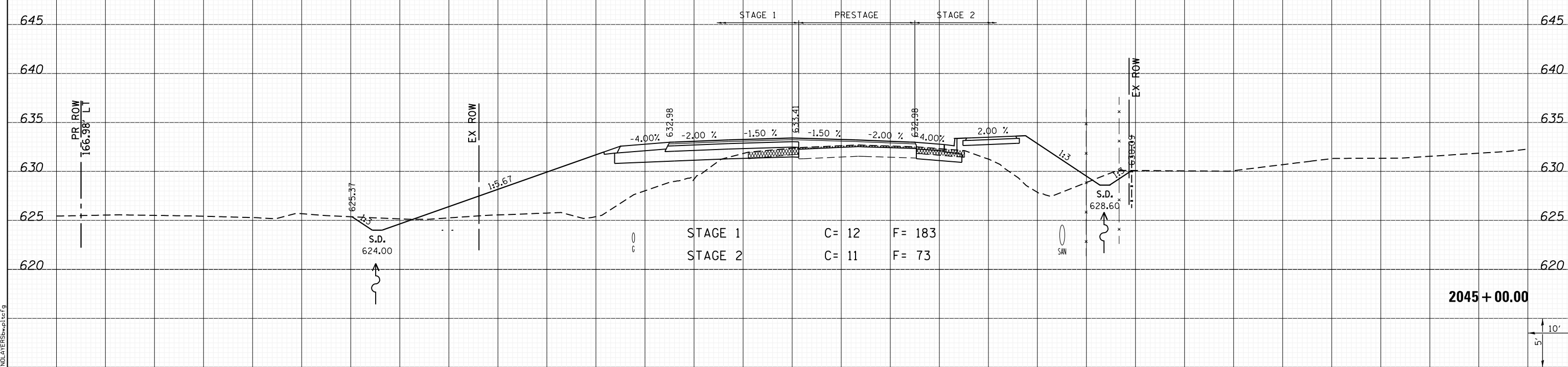
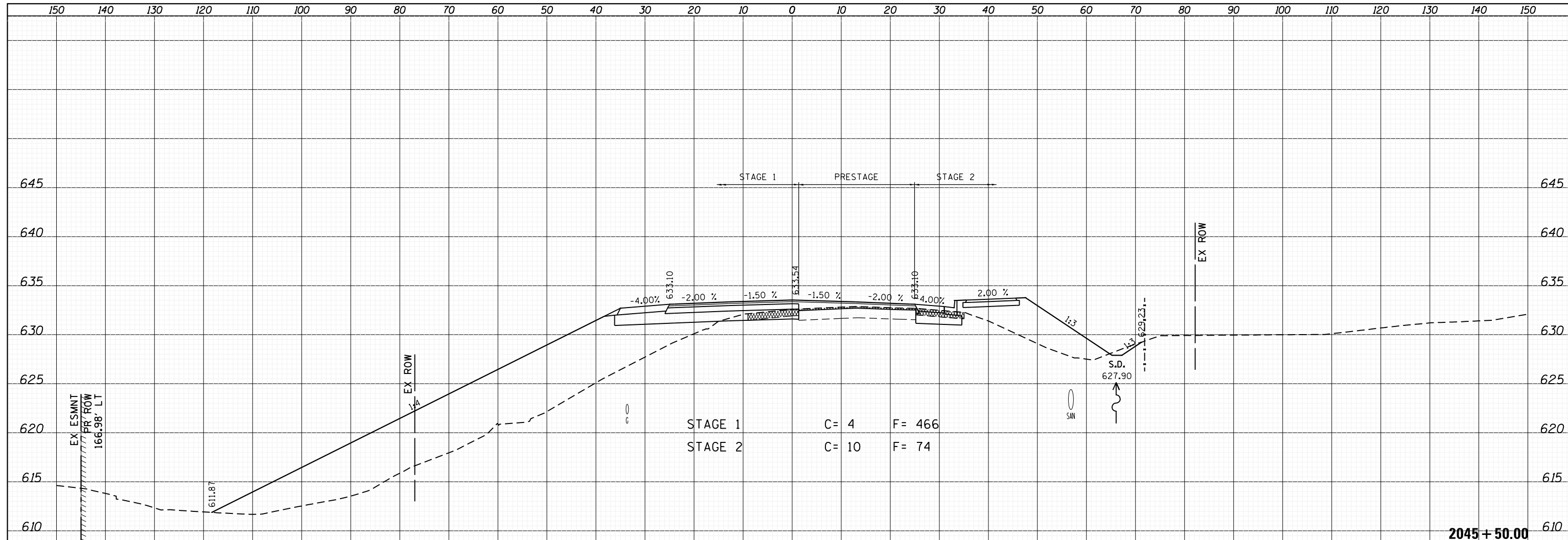
CROSS SECTIONS
 IL ROUTE 3

SCALE: SHEET 61 OF 197 SHEETS STA. 2043+00.00 TO STA. 2043+50.00

F.A.P. RTE.	SECTION	COUNTY	TOTAL SHEETS	SHEET NO.
312	68-WRS-1	MONROE	760	547
			CONTRACT NO. 76817	
ILLINOIS FED. AID PROJECT				

DATE	
BY	
SURVEYED	
PLOTTED	
TEMPLATE	
NOTE BOOK	
AREAS CHECKED	
NO.	

DATE	
BY	
SURVEYED	
PLOTTED	
TEMPLATE	
NOTE BOOK	
AREAS CHECKED	
NO.	



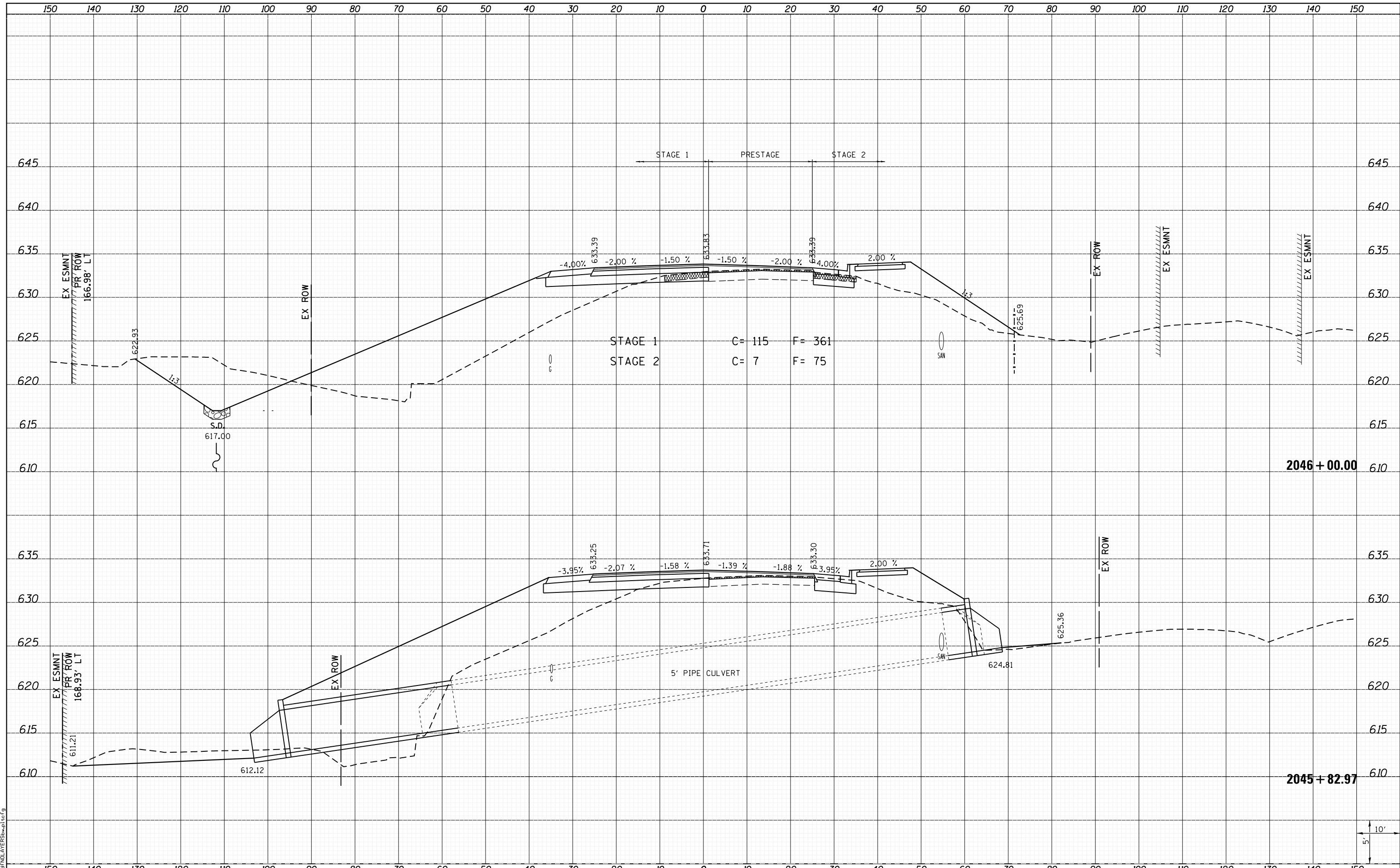
LAST SAVED = 1/25/2013
 PEN TABLE = 161-hat.rdi
 PLOT DRIVER = PdfPlotterServer.bat

FILE NAME =	USER NAME = kakluos	DESIGNED -	REVISIED -	STATE OF ILLINOIS DEPARTMENT OF TRANSPORTATION		CROSS SECTIONS		F.A.P. RTE.	SECTION	COUNTY	TOTAL SHEETS	SHEET NO.
	I:\1001100\Phase II - 76817\Cad\T\Plans\300.08\76817-sh-IL3-xssht.dgn	DRAWN -	REVISIED -			312	68-WRS-1	MONROE	760	549		
	PLOT SCALE = 20.0000' / in.	CHECKED -	REVISIED -			CONTRACT NO. 76817						
	PLOT DATE = 1/25/2013 4:54:35 PM	DATE -	REVISIED -			ILLINOIS FED. AID PROJECT						
					SCALE:	SHEET 63 OF 197 SHEETS		STA. 2045+00.00 TO STA. 2045+50.00				

DATE	
BY	
FINAL SURVEY	SURVEYED
NOTE BOOK	PLOTTED
NO.	TEMPLATE
	AREAS
	CHECKED

DATE	
BY	
ORIGINAL SURVEY	SURVEYED
NOTE BOOK	PLOTTED
NO.	TEMPLATE
	AREAS
	CHECKED

LAST SAVED = 1/25/2013
 PEN TABLE = VBI-HAI-FBI
 PLOT DRIVER = PLOTDRIVER\$HWPLT\$G




FILE NAME =	I:\10011001\Phase II - 76817\Cad\T\Plans\300.08
USER NAME =	kaklues
DESIGNED -	REVISIED -
DRAWN -	REVISIED -
CHECKED -	REVISIED -
DATE -	REVISIED -

DESIGNED -	REVISIED -
DRAWN -	REVISIED -
CHECKED -	REVISIED -
DATE -	REVISIED -

DESIGNED -	REVISIED -
DRAWN -	REVISIED -
CHECKED -	REVISIED -
DATE -	REVISIED -

STATE OF ILLINOIS
 DEPARTMENT OF TRANSPORTATION

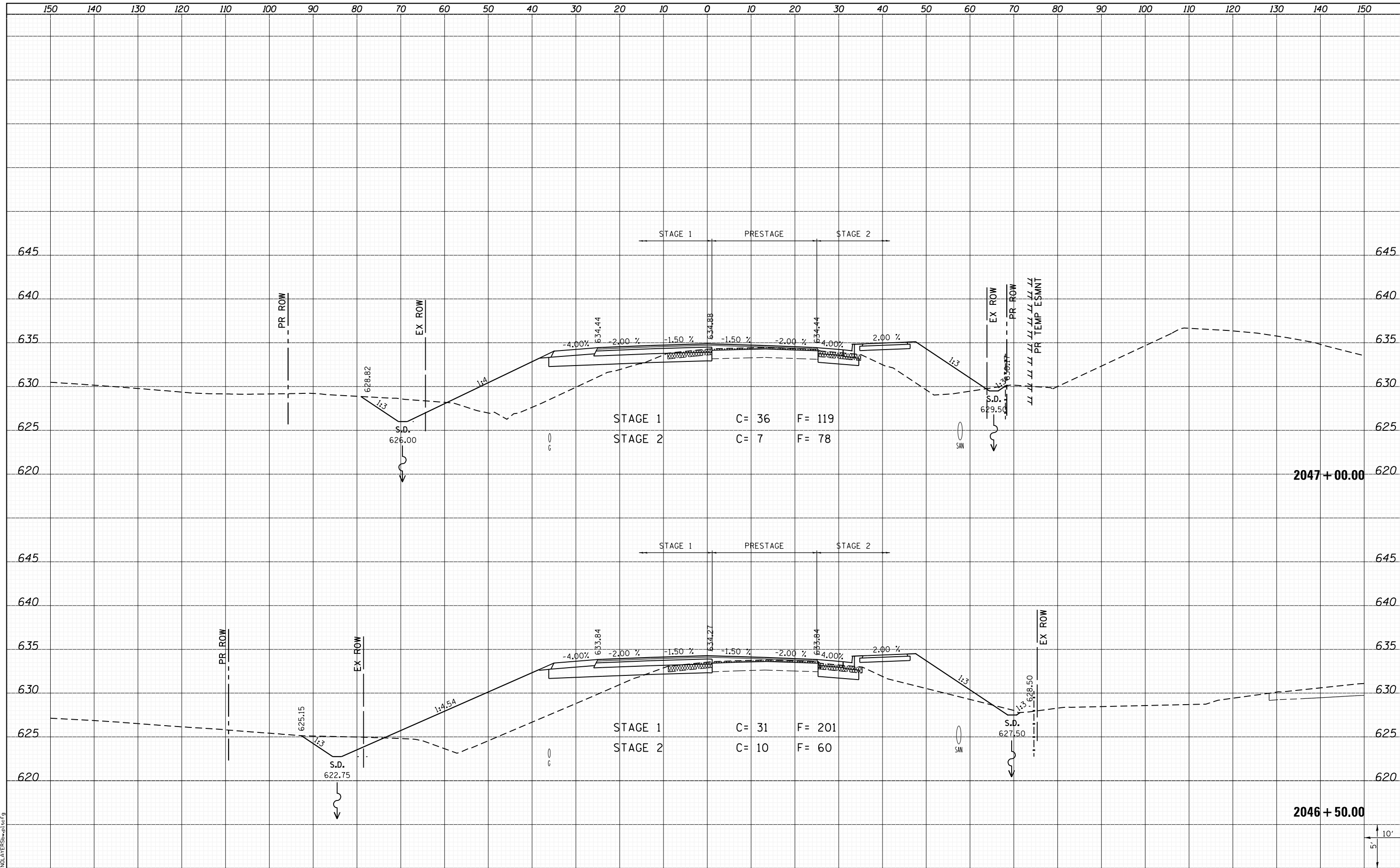


CROSS SECTIONS
 IL ROUTE 3
 SCALE: SHEET 64 OF 197 SHEETS STA. 2045+82.97 TO STA. 2046+00.00

F.A.P. RTE.	SECTION	COUNTY	TOTAL SHEETS	SHEET NO.
312	68-WRS-1	MONROE	760	550
CONTRACT NO. 76817			ILLINOIS FED. AID PROJECT	

DATE	
BY	
SURVEYED	
PLOTTED	
TEMPLATE	
NOTE BOOK	
AREAS CHECKED	
NO.	

DATE	
BY	
SURVEYED	
PLOTTED	
TEMPLATE	
NOTE BOOK	
AREAS CHECKED	
NO.	



LAST SAVED = 1/25/2013
 PEN TABLE = 161-hat.rdi
 PLOT DRIVER = PdfPlotterServer.bat

FILE NAME =	I:\10011001_Phase II - 76817\Cad\T\Plans\300.08
USER NAME =	kakluos
DESIGNED -	REVISIED -
DRAWN -	REVISIED -
CHECKED -	REVISIED -
DATE -	REVISIED -
PLOT SCALE =	20.0000' / in.
PLOT DATE =	1/25/2013 4:54:45 PM

DESIGNED -	REVISIED -
DRAWN -	REVISIED -
CHECKED -	REVISIED -
DATE -	REVISIED -

**STATE OF ILLINOIS
 DEPARTMENT OF TRANSPORTATION**



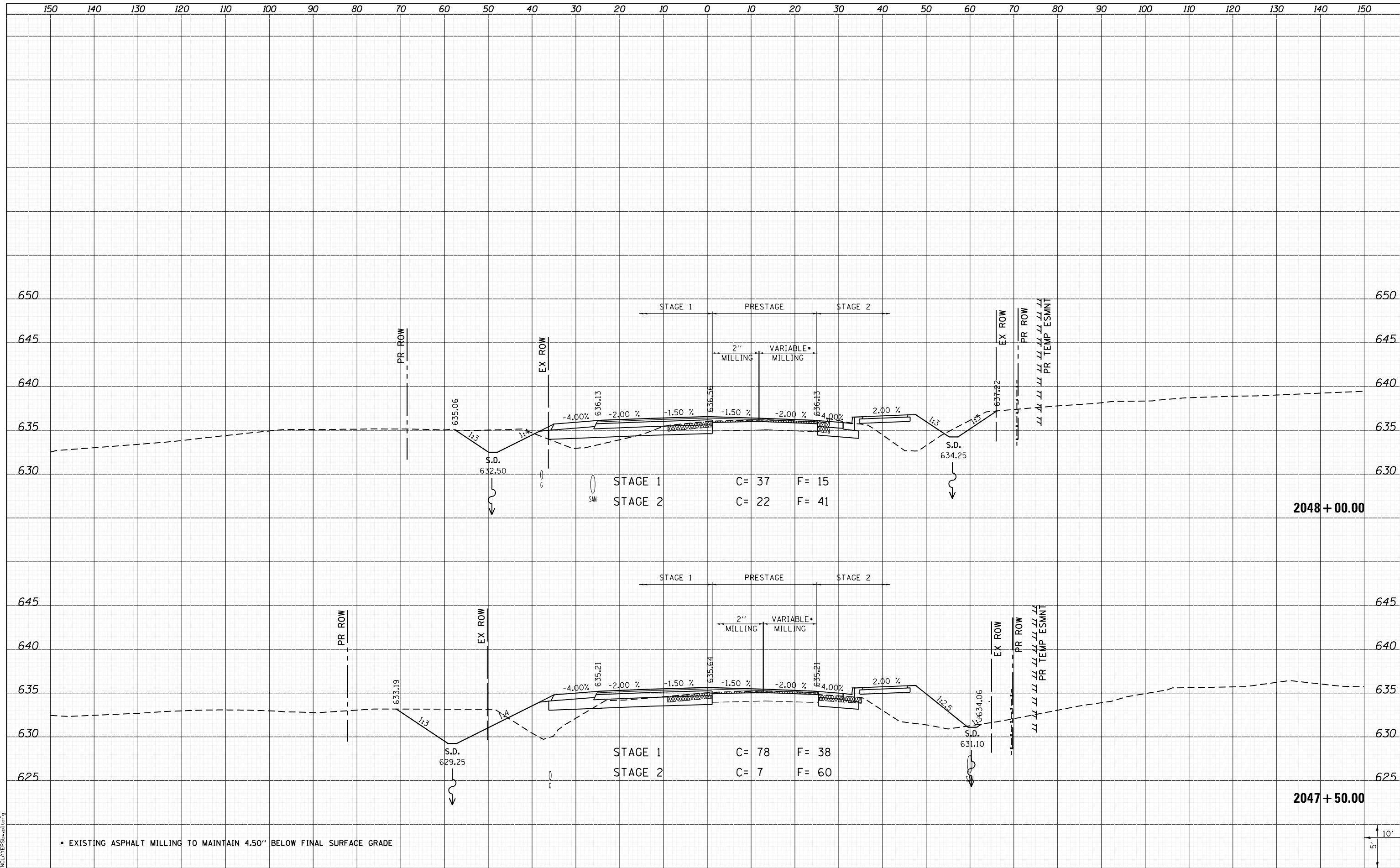
**CROSS SECTIONS
 IL ROUTE 3**

SCALE: SHEET 65 OF 197 SHEETS STA. 2046+50.00 TO STA. 2047+00.00

F.A.P. RTE.	SECTION	COUNTY	TOTAL SHEETS	SHEET NO.
312	68-WRS-1	MONROE	760	551
				CONTRACT NO. 76817
ILLINOIS FED. AID PROJECT				

DATE	
BY	
SURVEYED	
PLOTTED	
TEMPLATE	
NOTE BOOK	
AREAS CHECKED	
NO.	

DATE	
BY	
SURVEYED	
PLOTTED	
TEMPLATE	
NOTE BOOK	
AREAS CHECKED	
NO.	



• EXISTING ASPHALT MILLING TO MAINTAIN 4.50" BELOW FINAL SURFACE GRADE

10'
in

LAST SAVED = 1/25/2013
PEN TABLE = VBI-HA17.rdi
PLOT DRIVER = PdfPlotterServer.bat

FILE NAME = I:\10011001\Phase II - 76817\Cad\T\Plans\300.08	USER NAME = kakluos	DESIGNED -	REVISD -
	I:\10011001\Phase II - 76817\Cad\T\Plans\300.08	DRAWN -	REVISD -
		CHECKED -	REVISD -
		DATE -	REVISD -

STATE OF ILLINOIS
DEPARTMENT OF TRANSPORTATION

HORNER &
SHIRIN, INC.
ENGINEERS

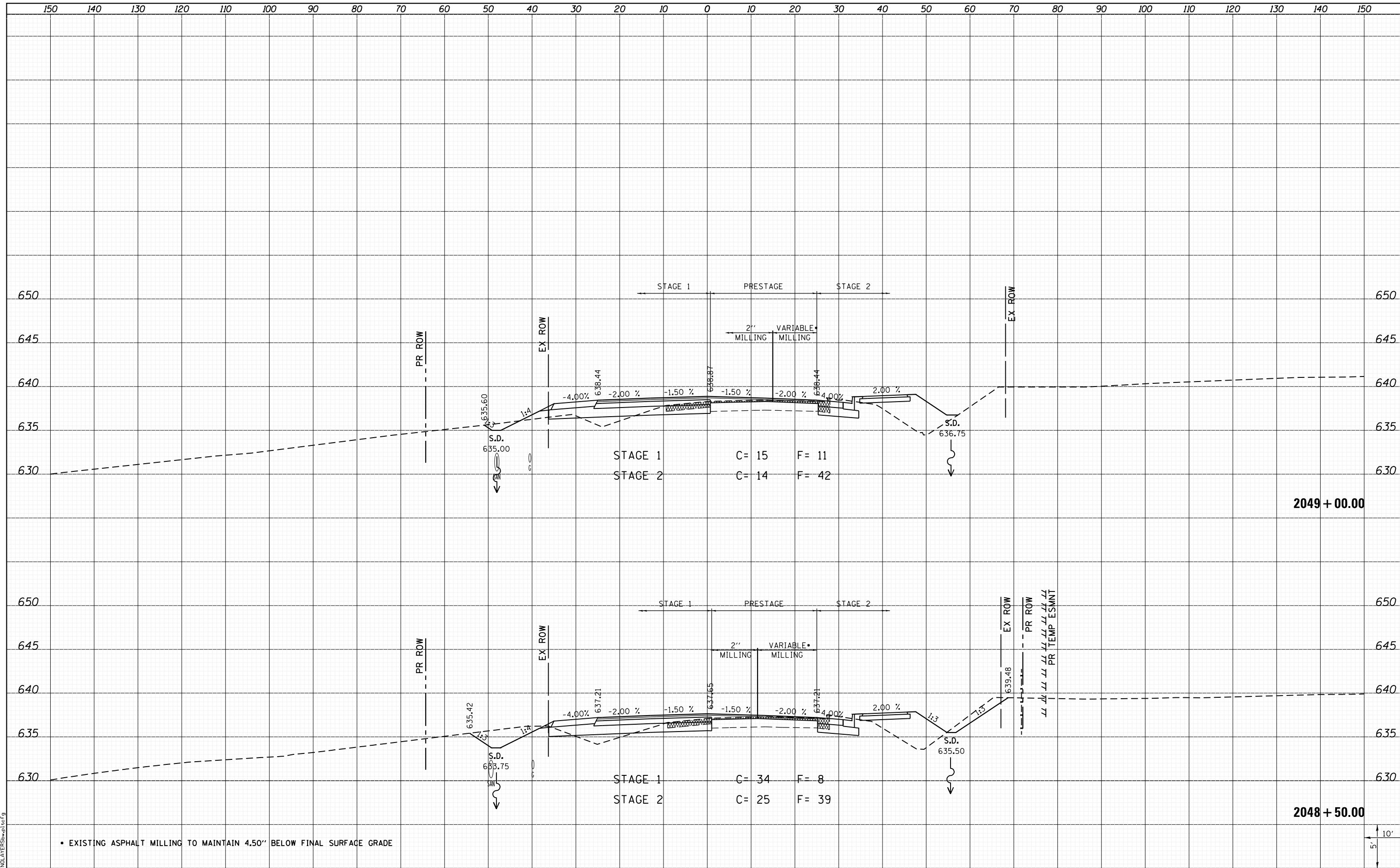
CROSS SECTIONS
IL ROUTE 3

SCALE: SHEET 66 OF 197 SHEETS STA. 2047+50.00 TO STA. 2048+00.00

F.A.P. RTE.	SECTION	COUNTY	TOTAL SHEETS	SHEET NO.
312	68-WRS-1	MONROE	760	552
CONTRACT NO. 76817			ILLINOIS FED. AID PROJECT	

DATE	
BY	
SURVEYED	
PLOTTED	
TEMPLATE	
AREAS	
CHECKED	
NO.	

DATE	
BY	
SURVEYED	
PLOTTED	
TEMPLATE	
AREAS	
CHECKED	
NO.	



• EXISTING ASPHALT MILLING TO MAINTAIN 4.50" BELOW FINAL SURFACE GRADE

10'
in

LAST SAVED = 1/25/2013
PEN TABLE = VBI-HA17.rdl
PLOT DRIVER = B:\PLOTTERS\pwtcf9

FILE NAME = I:\10011001_Phase II - 76817\Cad\T\Plans\300.08	USER NAME = kakluos	DESIGNED -	REVISD -
	76817-sh1-IL3-xssht.dgn	DRAWN -	REVISD -
	PLOT SCALE = 20.0000' / in.	CHECKED -	REVISD -
	PLOT DATE = 1/25/2013 4:54:55 PM	DATE -	REVISD -

STATE OF ILLINOIS
DEPARTMENT OF TRANSPORTATION



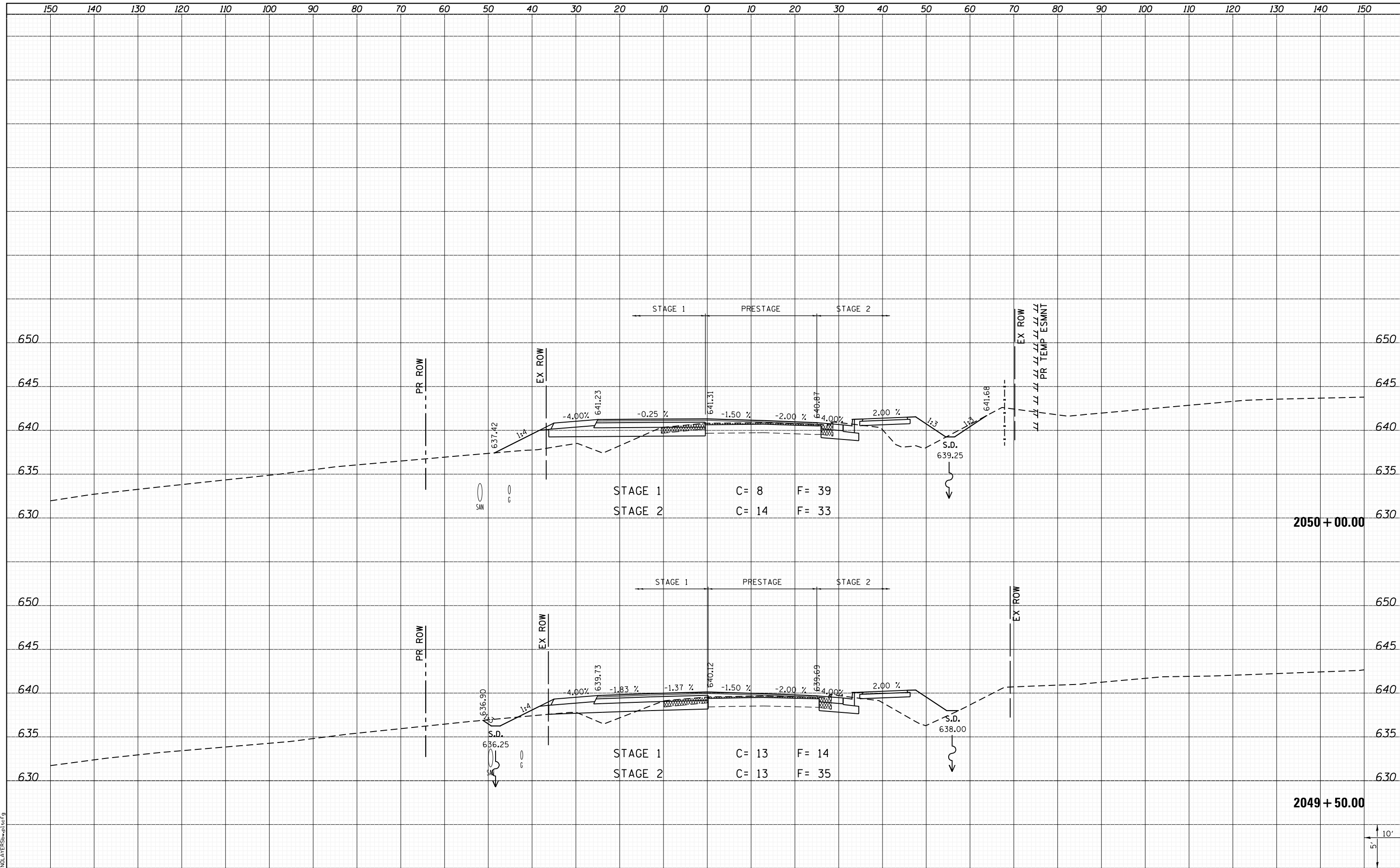
CROSS SECTIONS
IL ROUTE 3

SCALE: SHEET 67 OF 197 SHEETS STA. 2048+50.00 TO STA. 2049+00.00

F.A.P. RTE.	SECTION	COUNTY	TOTAL SHEETS	SHEET NO.
312	68-WRS-1	MONROE	760	553
CONTRACT NO. 76817			ILLINOIS FED. AID PROJECT	

DATE	
BY	
FINAL SURVEY	SURVEYED
NOTE BOOK	PLOTTED
NO.	TEMPLATE
	AREAS
	CHECKED

DATE	
BY	
ORIGINAL SURVEY	SURVEYED
NOTE BOOK	PLOTTED
NO.	TEMPLATE
	AREAS
	CHECKED



LAST SAVED = 1/25/2013 4:55:00 PM
 PEN TABLE = \\h1001100\Phase II - 76817\Cad\T\Plans\300.08
 PLOT DRIVER = PdfPlotterServer.bat

FILE NAME =	USER NAME = kakluos	DESIGNED -	REVISED -
I:\1001100\Phase II - 76817\Cad\T\Plans\300.08	76817-sh1-IL3-xssht.dgn	DRAWN -	REVISED -
	PLOT SCALE = 20.0000' / in.	CHECKED -	REVISED -
	PLOT DATE = 1/25/2013 4:55:00 PM	DATE -	REVISED -

**STATE OF ILLINOIS
DEPARTMENT OF TRANSPORTATION**



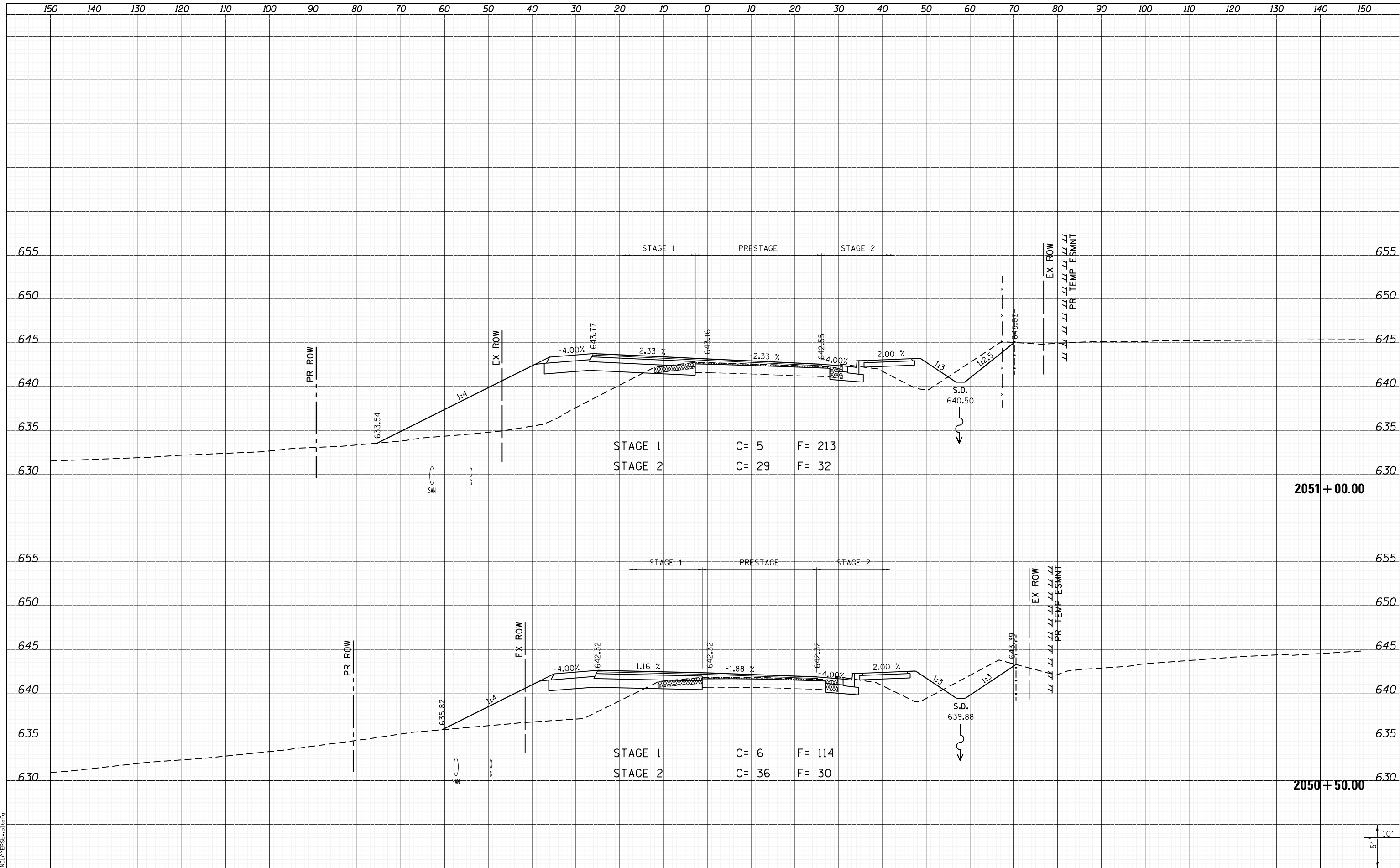
**CROSS SECTIONS
IL ROUTE 3**

SCALE: SHEET 68 OF 197 SHEETS STA. 2049+50.00 TO STA. 2050+00.00

F.A.P. RTE.	SECTION	COUNTY	TOTAL SHEETS	SHEET NO.
312	68-WRS-1	MONROE	760	554
				CONTRACT NO. 76817
ILLINOIS FED. AID PROJECT				

DATE	
BY	
FINAL SURVEY	
SURVEYED	
PLOTTED	
TEMPLATE	
NOTE BOOK	
AREAS CHECKED	
NO.	

DATE	
BY	
ORIGINAL SURVEY	
SURVEYED	
PLOTTED	
TEMPLATE	
NOTE BOOK	
AREAS CHECKED	
NO.	



LAST SAVED = 1/25/2013 4:55:05 PM
 PEN TABLE = \\h:\h1\rd1
 PLOT DRIVER = \\h:\h1\rd1\p1c9

FILE NAME =	I:\10011001_Phase II - 76817\Cad\T\Plans\300.08
USER NAME =	kakluos
DESIGNED -	REVISIED -
DRAWN -	REVISIED -
CHECKED -	REVISIED -
DATE -	REVISIED -
PLOT SCALE =	20.0000' / in.
PLOT DATE =	1/25/2013 4:55:05 PM

DESIGNED -	REVISIED -
DRAWN -	REVISIED -
CHECKED -	REVISIED -
DATE -	REVISIED -

**STATE OF ILLINOIS
DEPARTMENT OF TRANSPORTATION**



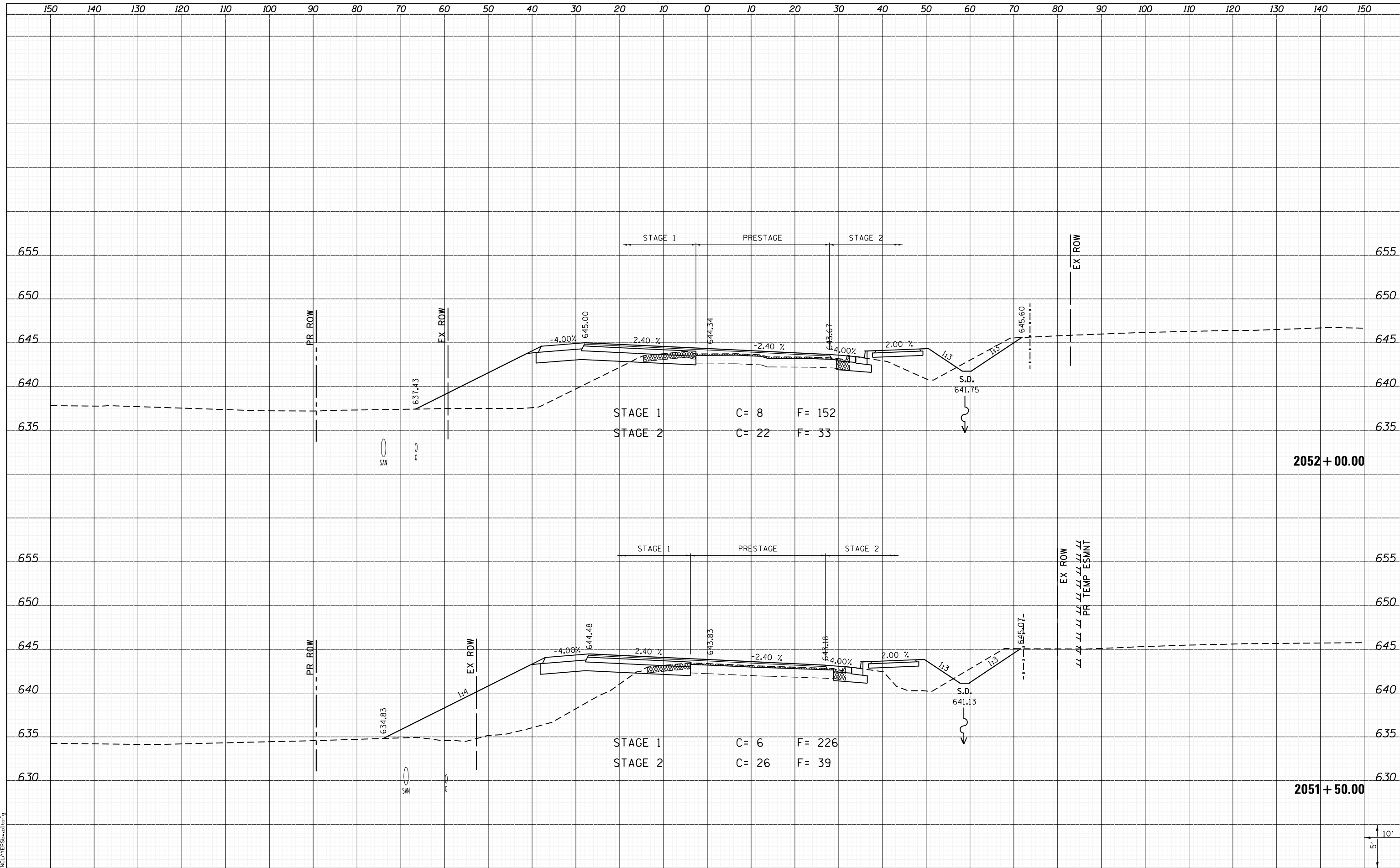
**CROSS SECTIONS
IL ROUTE 3**

SCALE: SHEET 69 OF 197 SHEETS STA. 2050+50.00 TO STA. 2051+00.00

F.A.P. RTE.	SECTION	COUNTY	TOTAL SHEETS	SHEET NO.
312	68-WRS-1	MONROE	760	555
				CONTRACT NO. 76817
ILLINOIS FED. AID PROJECT				

DATE	
BY	
FINAL SURVEY	SURVEYED
NOTE BOOK	PLOTTED
NO.	TEMPLATE
	AREAS CHECKED

DATE	
BY	
ORIGINAL SURVEY	SURVEYED
NOTE BOOK	PLOTTED
NO.	TEMPLATE
	AREAS CHECKED



LAST SAVED = 1/25/2013
 PEN TABLE = VBI-H&I.rdi
 PLOT DRIVER = PdfPlotterServer.batcf9

FILE NAME =	I:\10011001_Phase II - 76817\Cad\T\Plans\300.08
USER NAME =	kakluos
DESIGNED -	REVISIED -
DRAWN -	REVISIED -
CHECKED -	REVISIED -
DATE -	REVISIED -
PLOT SCALE =	20.0000' / in.
PLOT DATE =	1/25/2013 4:55:10 PM

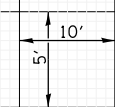
**STATE OF ILLINOIS
 DEPARTMENT OF TRANSPORTATION**



**CROSS SECTIONS
 IL ROUTE 3**

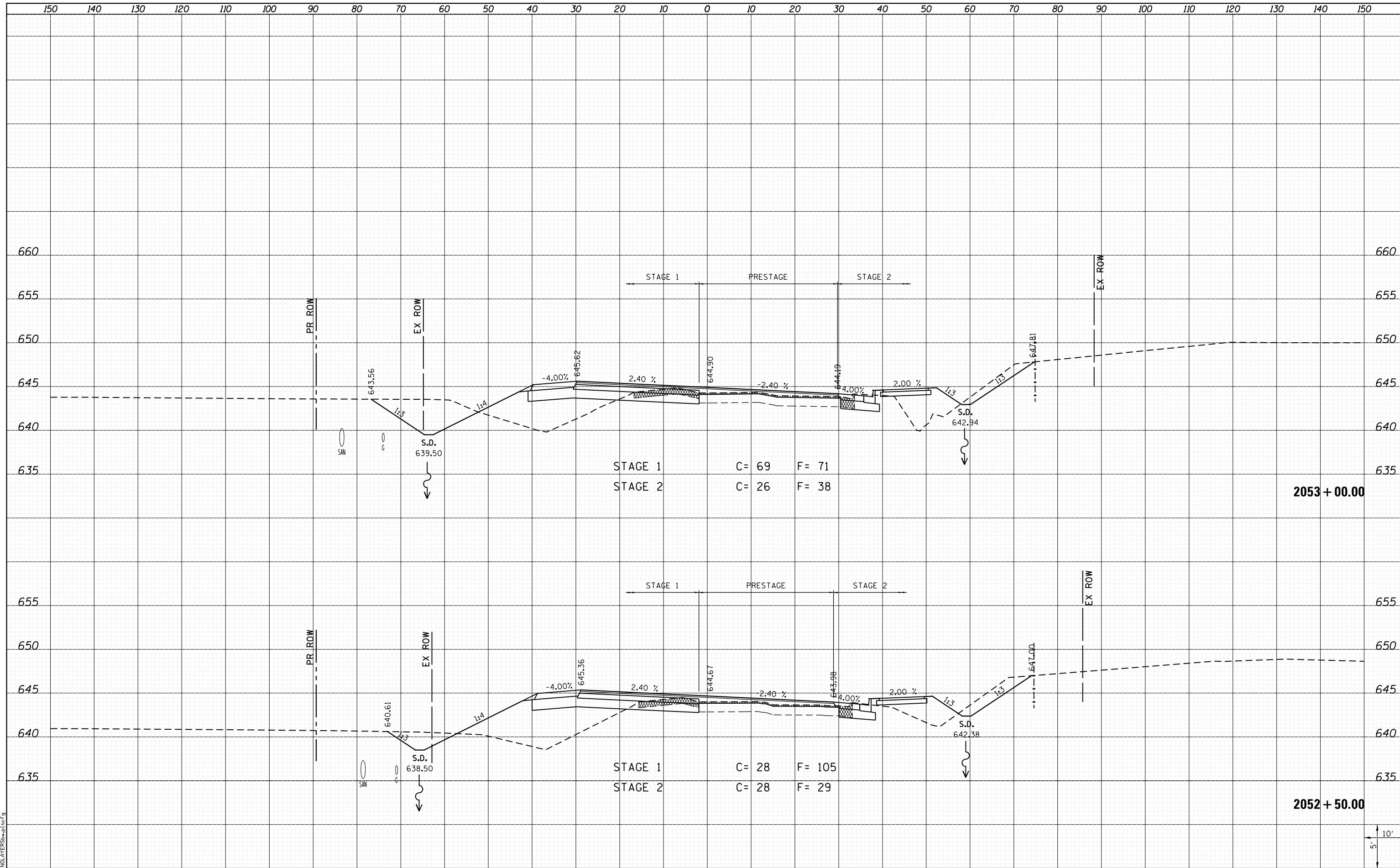
SCALE: SHEET 70 OF 197 SHEETS STA. 2051+50.00 TO STA. 2052+00.00

F.A.P. RTE.	SECTION	COUNTY	TOTAL SHEETS	SHEET NO.
312	68-WRS-1	MONROE	760	556
				CONTRACT NO. 76817
ILLINOIS FED. AID PROJECT				



DATE	
BY	
FINAL SURVEY	SURVEYED
NOTE BOOK	PLOTTED
NO.	TEMPLATE
	AREAS
	CHECKED

DATE	
BY	
ORIGINAL SURVEY	SURVEYED
NOTE BOOK	PLOTTED
NO.	TEMPLATE
	AREAS
	CHECKED

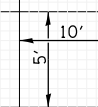


STAGE 1 C = 69 F = 71
 STAGE 2 C = 26 F = 38

STAGE 1 C = 28 F = 105
 STAGE 2 C = 28 F = 29

2053 + 00.00

2052 + 50.00



LAST SAVED = 1/25/2013 4:55:15 PM
 PEN TABLE = \\h1-hat\rd1
 PLOT DRIVER = \\h1-hat\rd1

FILE NAME =	I:\10011001_Phase II - 76817\Cad\T\Plans\300.08
USER NAME =	kaklues
DESIGNED -	REVISIED -
DRAWN -	REVISIED -
CHECKED -	REVISIED -
DATE -	REVISIED -
PLOT SCALE =	20.0000' / in.
PLOT DATE =	1/25/2013 4:55:15 PM

STATE OF ILLINOIS
 DEPARTMENT OF TRANSPORTATION



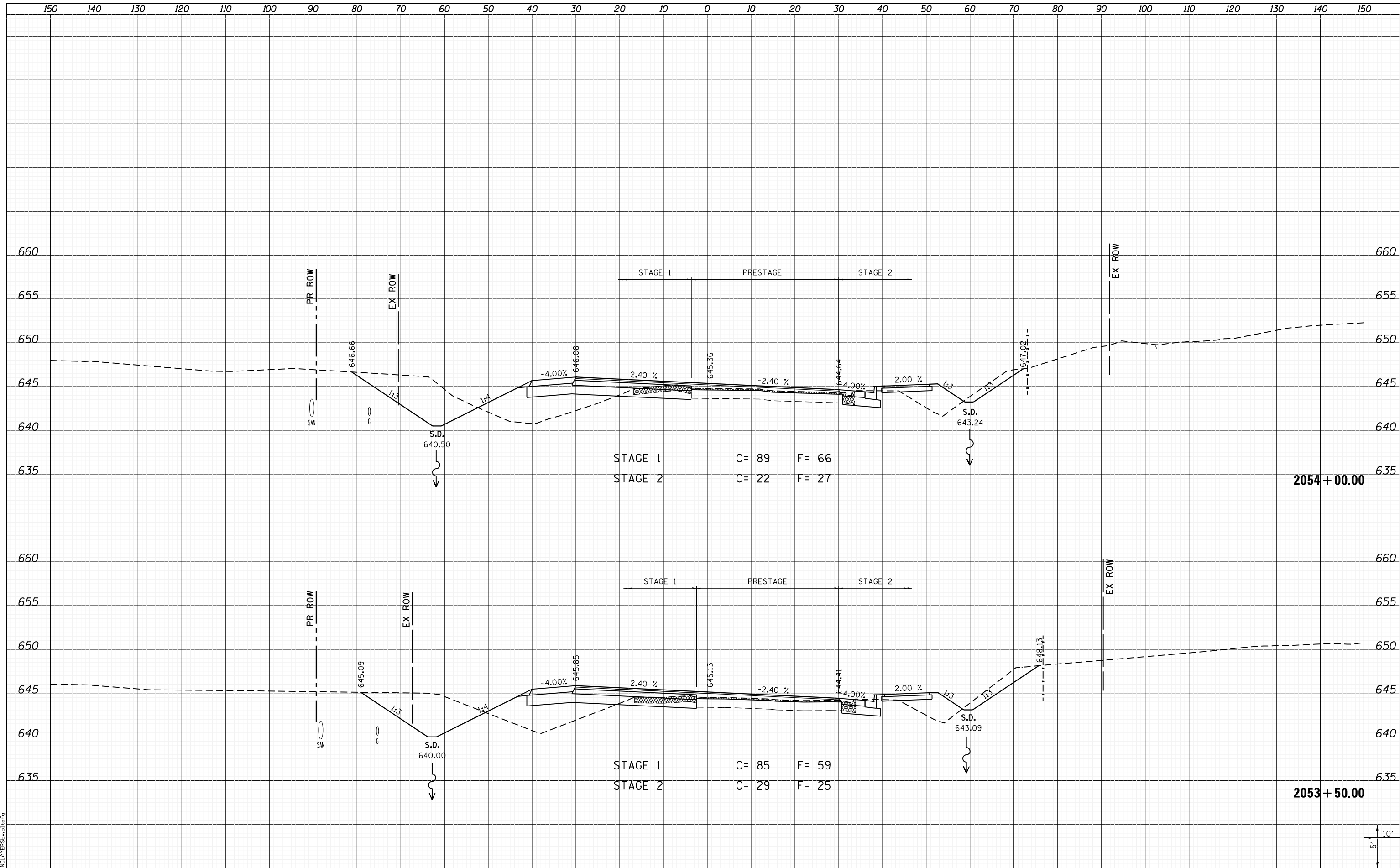
CROSS SECTIONS
 IL ROUTE 3

SCALE: SHEET 71 OF 197 SHEETS STA. 2052+50.00 TO STA. 2053+00.00

F.A.P. RTE.	SECTION	COUNTY	TOTAL SHEETS	SHEET NO.
312	68-WRS-1	MONROE	760	557
				CONTRACT NO. 76817
ILLINOIS FED. AID PROJECT				

DATE	
BY	
FINAL SURVEY	SURVEYED
NOTE BOOK	PLOTTED
NO.	TEMPLATE
	AREAS
	CHECKED

DATE	
BY	
ORIGINAL SURVEY	SURVEYED
NOTE BOOK	PLOTTED
NO.	TEMPLATE
	AREAS
	CHECKED

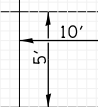


STAGE 1 C = 89 F = 66
 STAGE 2 C = 22 F = 27

STAGE 1 C = 85 F = 59
 STAGE 2 C = 29 F = 25

2054 + 00.00

2053 + 50.00



LAST SAVED = 1/25/2013 4:55:20 PM
 PEN TABLE = \\hnlc1\pen\pen.tbl
 PLOT DRIVER = \\hnlc1\pen\pen.plt

FILE NAME = I:\10011001_Phase II - 76817\Cad\T\Plans\300.08	USER NAME = kakluos	DESIGNED -	REVISED -
		DRAWN -	REVISED -
		CHECKED -	REVISED -
		DATE -	REVISED -

STATE OF ILLINOIS
DEPARTMENT OF TRANSPORTATION



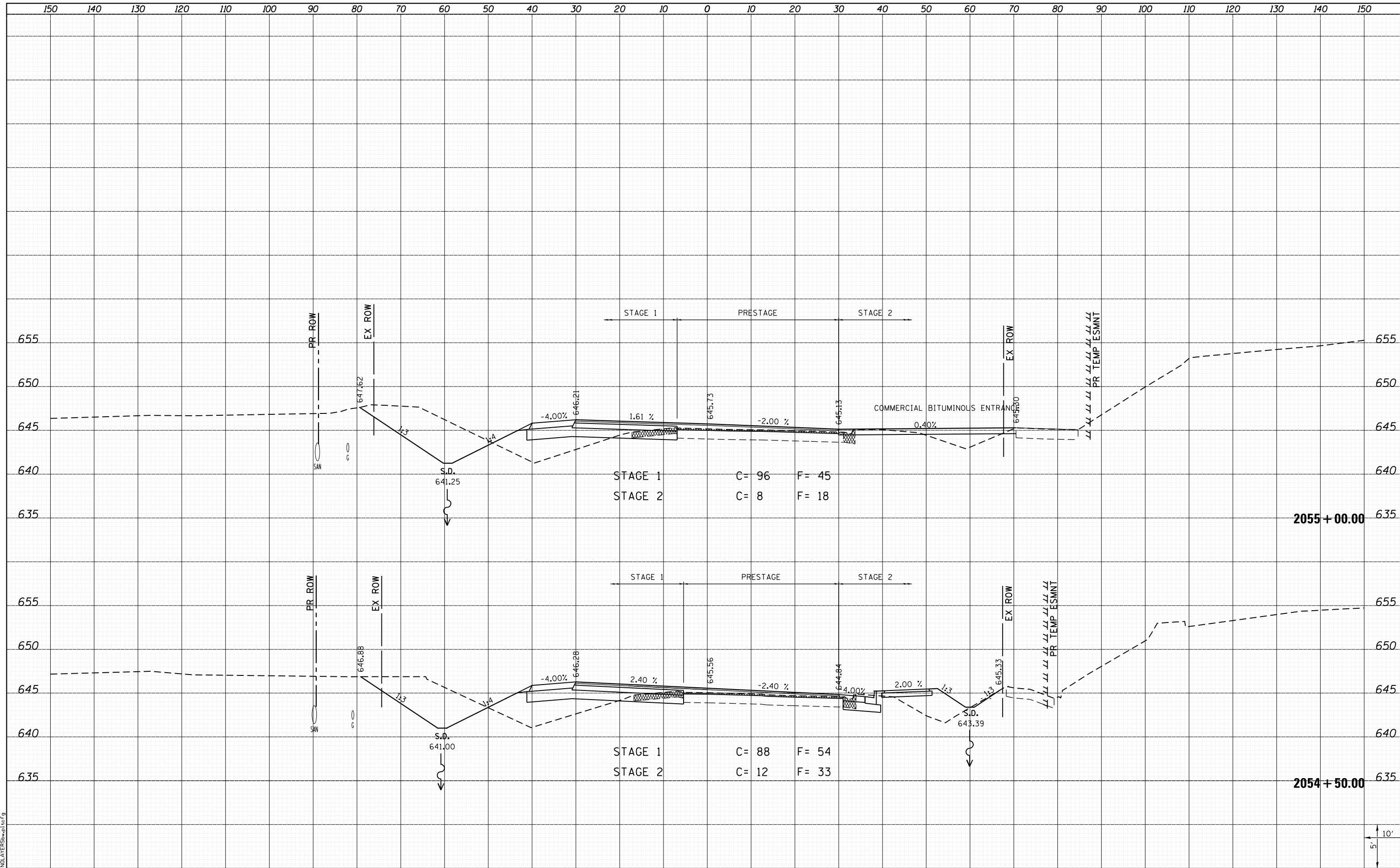
CROSS SECTIONS
 IL ROUTE 3

SCALE: SHEET 72 OF 197 SHEETS STA. 2053+50.00 TO STA. 2054+00.00

F.A.P. RTE.	SECTION	COUNTY	TOTAL SHEETS	SHEET NO.
312	68-WRS-1	MONROE	760	558
CONTRACT NO. 76817			ILLINOIS FED. AID PROJECT	

DATE	
BY	
FINISHED SURVEY	
PLOTTED	
NOTE BOOK	
AREAS CHECKED	

DATE	
BY	
ORIGINAL SURVEY	
PLOTTED	
NOTE BOOK	
AREAS CHECKED	



LAST SAVED = 1/25/2013 4:55:25 PM
 PEN TABLE = \\h:\h\17\rd1
 PLOT DRIVER = \\h:\h\17\rd1

FILE NAME = I:\10011001\Phase II - 76817\Cad\T\Plans\300.08	USER NAME = kakluos	DESIGNED -	REVISIED -
	76817-sh1-IL3-xssht.dgn	DRAWN -	REVISIED -
	PLOT SCALE = 20.0000' / in.	CHECKED -	REVISIED -
	PLOT DATE = 1/25/2013 4:55:25 PM	DATE -	REVISIED -

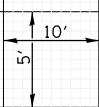
**STATE OF ILLINOIS
DEPARTMENT OF TRANSPORTATION**



**CROSS SECTIONS
IL ROUTE 3**

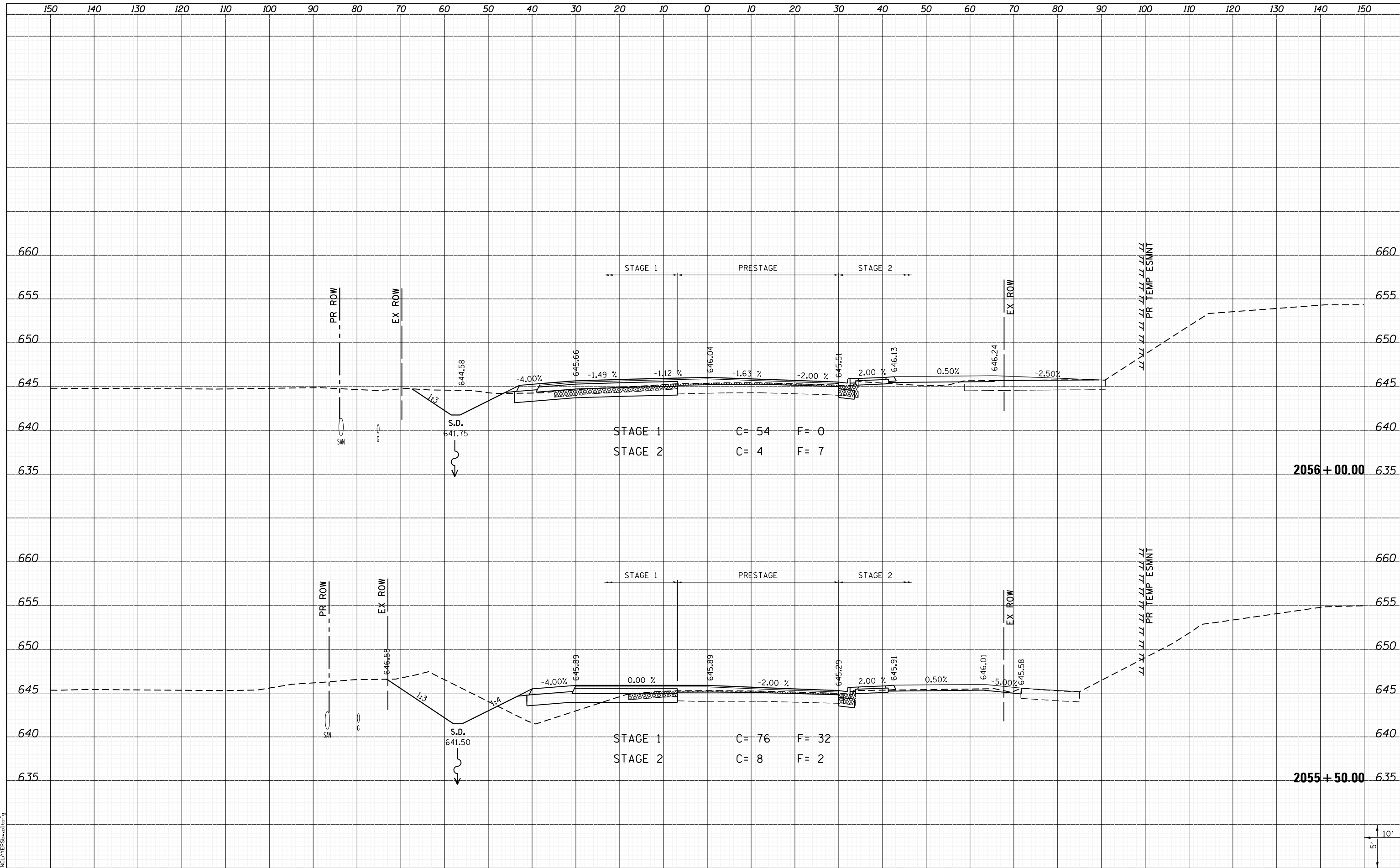
SCALE: SHEET 73 OF 197 SHEETS STA. 2054+50.00 TO STA. 2055+00.00

F.A.P. RTE.	SECTION	COUNTY	TOTAL SHEETS	SHEET NO.
312	68-WRS-1	MONROE	760	559
CONTRACT NO. 76817				
ILLINOIS FED. AID PROJECT				



DATE	
BY	
FINAL SURVEY	
PLOTTED	
TEMPLATE	
NOTE BOOK	
AREAS CHECKED	
NO.	

DATE	
BY	
ORIGINAL SURVEY	
PLOTTED	
TEMPLATE	
NOTE BOOK	
AREAS CHECKED	
NO.	



LAST SAVED = 1/25/2013 4:55:29 PM
 PEN TABLE = \\h1-hat\rd1
 PLOT DRIVER = \\h1-hat\rd1

FILE NAME =	I:\10011001_Phase II - 76817\Cad\T\Plans\300.08
USER NAME =	kakluos
DESIGNED -	REVISIED -
DRAWN -	REVISIED -
CHECKED -	REVISIED -
DATE -	REVISIED -
PLOT SCALE =	20.0000' / in.
PLOT DATE =	1/25/2013 4:55:29 PM

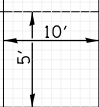
**STATE OF ILLINOIS
DEPARTMENT OF TRANSPORTATION**



**CROSS SECTIONS
IL ROUTE 3**

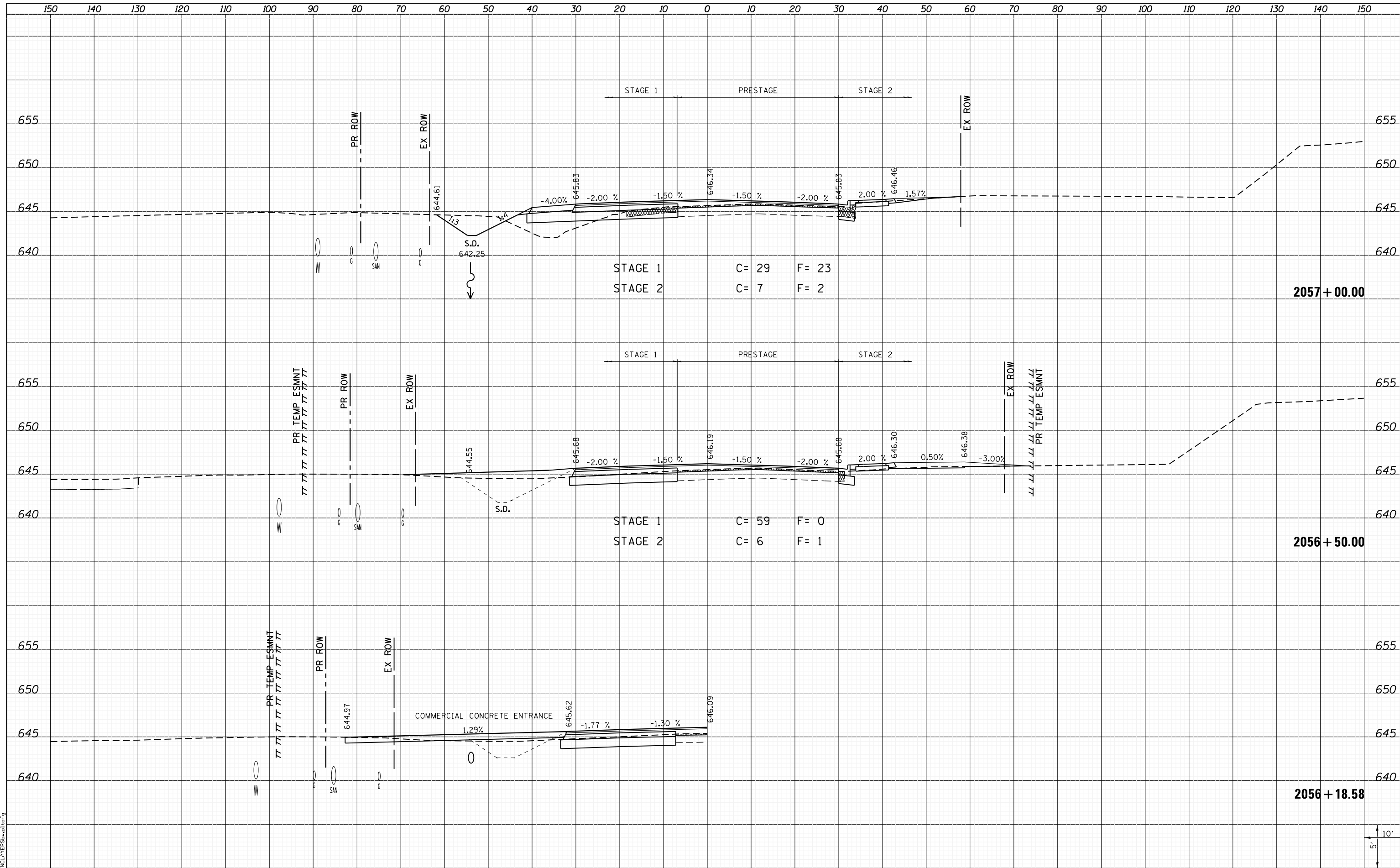
SCALE: SHEET 74 OF 197 SHEETS STA. 2055+50.00 TO STA. 2056+00.00

F.A.P. RTE.	SECTION	COUNTY	TOTAL SHEETS	SHEET NO.
312	68-WRS-1	MONROE	760	560
				CONTRACT NO. 76817
ILLINOIS FED. AID PROJECT				



DATE	
BY	
FINAL SURVEY	SURVEYED
NOTE BOOK	PLOTTED
NO.	TEMPLATE
	AREAS
	CHECKED

DATE	
BY	
ORIGINAL SURVEY	SURVEYED
NOTE BOOK	PLOTTED
NO.	TEMPLATE
	AREAS
	CHECKED



LAST SAVED = 1/25/2013 4:55:34 PM
 PEN TABLE = \\h:\h\1\rd1
 PLOT DRIVER = \\h:\h\1\rd1

FILE NAME = I:\10011001_Phase II - 76817\Cad\T\Plans\300.08	USER NAME = kakluos	DESIGNED -	REVISIED -
	76817-sh1-IL3-xssht.dgn	DRAWN -	REVISIED -
	PLOT SCALE = 20.0000' / in.	CHECKED -	REVISIED -
	PLOT DATE = 1/25/2013 4:55:34 PM	DATE -	REVISIED -

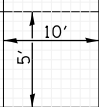
STATE OF ILLINOIS
 DEPARTMENT OF TRANSPORTATION



CROSS SECTIONS
 IL ROUTE 3

SCALE: SHEET 75 OF 197 SHEETS STA. 2056+18.58 TO STA. 2057+00.00

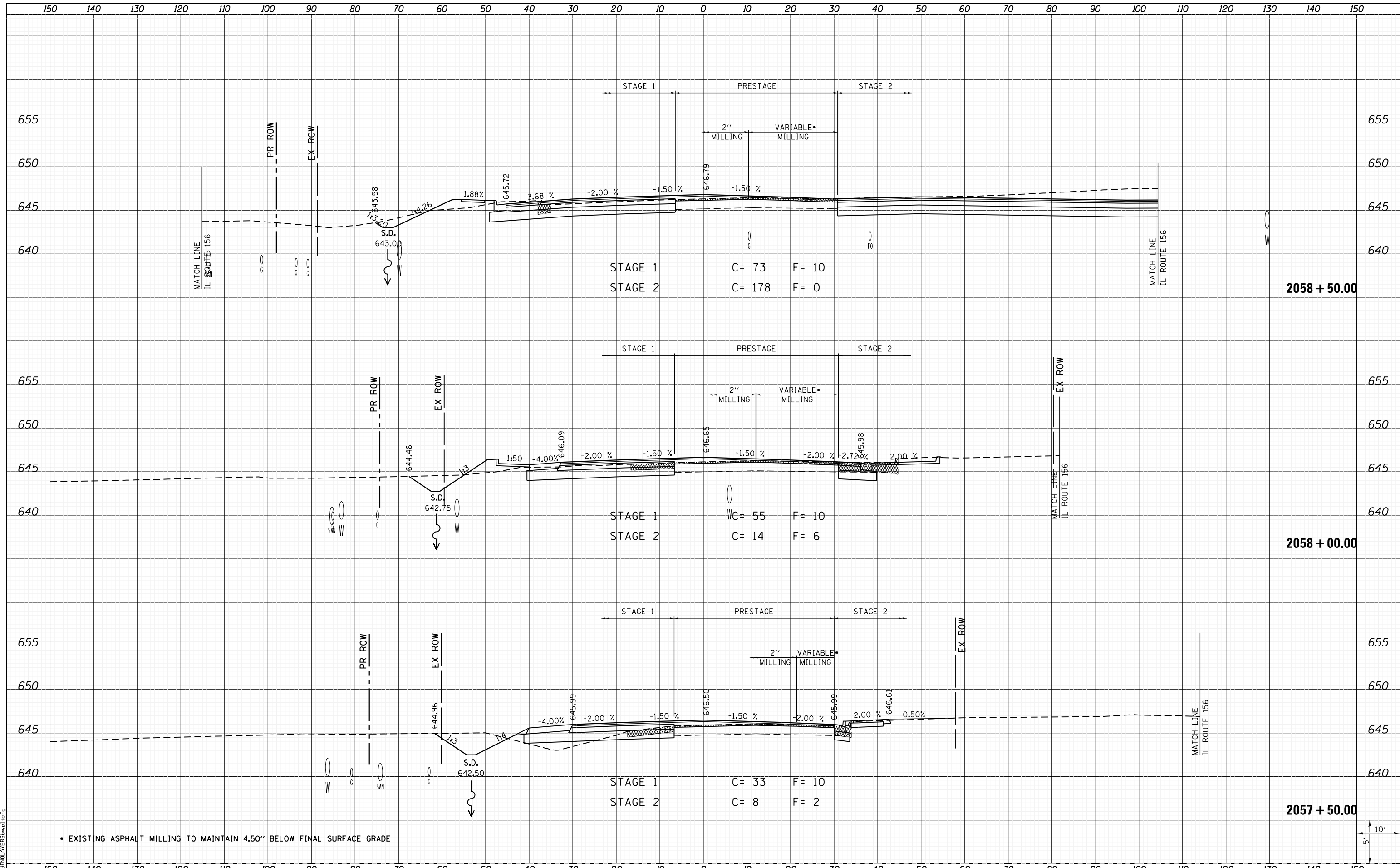
F.A.P. RTE.	SECTION	COUNTY	TOTAL SHEETS	SHEET NO.
312	68-WRS-1	MONROE	760	561
CONTRACT NO. 76817			ILLINOIS FED. AID PROJECT	



DATE	
BY	
FINAL SURVEY	SURVEYED
NOTE BOOK	PLOTTED
NO.	TEMPLATE
	AREAS CHECKED
	AREAS CHECKED

DATE	
BY	
ORIGINAL SURVEY	SURVEYED
NOTE BOOK	PLOTTED
NO.	TEMPLATE
	AREAS CHECKED
	AREAS CHECKED

LAST SAVED = 1/25/2013 4:55:39 PM
 PEN TABLE = 161-Hat.rdi
 PLOT DRIVER = PdfPlotterServer.batcf9

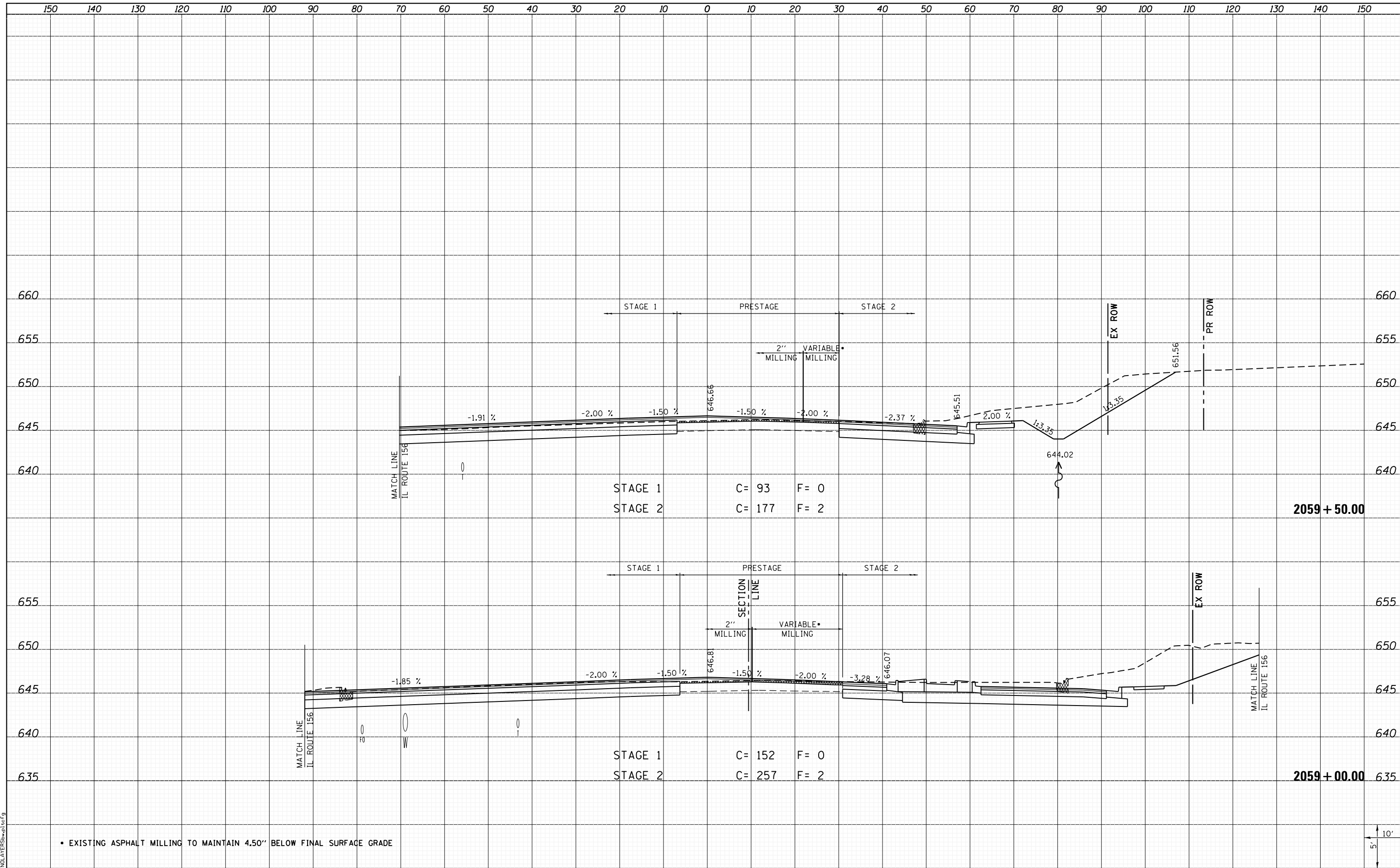


• EXISTING ASPHALT MILLING TO MAINTAIN 4.50" BELOW FINAL SURFACE GRADE

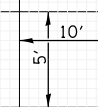
FILE NAME = I:\10011001\Phase II - 76817\Cad\T\Plans\300.08\76817-sh1-IL3-xssht.dgn	USER NAME = kakluos	DESIGNED -	REVISIED -	STATE OF ILLINOIS DEPARTMENT OF TRANSPORTATION		CROSS SECTIONS IL ROUTE 3		F.A.P. RTE.	SECTION	COUNTY	TOTAL SHEETS	SHEET NO.
PLOT SCALE = 20.0000' / in.	PLOT DATE = 1/25/2013 4:55:39 PM	DRAWN -	REVISIED -					312	68-WRS-1	MONROE	760	562
		CHECKED -	REVISIED -					CONTRACT NO. 76817				
		DATE -	REVISIED -					ILLINOIS FED. AID PROJECT				
SCALE:					SHEET 76 OF 197 SHEETS		STA. 2057+50.00 TO STA. 2058+50.00					

DATE	
BY	
SURVEYED	
PLOTTED	
TEMPLATE	
AREAS	
AREAS CHECKED	
NO.	

DATE	
BY	
SURVEYED	
PLOTTED	
TEMPLATE	
AREAS	
AREAS CHECKED	
NO.	



• EXISTING ASPHALT MILLING TO MAINTAIN 4.50" BELOW FINAL SURFACE GRADE



LAST SAVED = 1/25/2013 4:55:44 PM
 PEN TABLE = 161-hat.rdi
 PLOT DRIVER = pdfplotter.exe

FILE NAME = I:\10011001\Phase II - 76817\Cad\T\Plans\300.08\76817-sh1-IL3-xssht.dgn	USER NAME = kakluos	DESIGNED -	REVISD -
PLOT SCALE = 20.0000' / in.		DRAWN -	REVISD -
PLOT DATE = 1/25/2013 4:55:44 PM		CHECKED -	REVISD -
		DATE -	REVISD -

**STATE OF ILLINOIS
DEPARTMENT OF TRANSPORTATION**



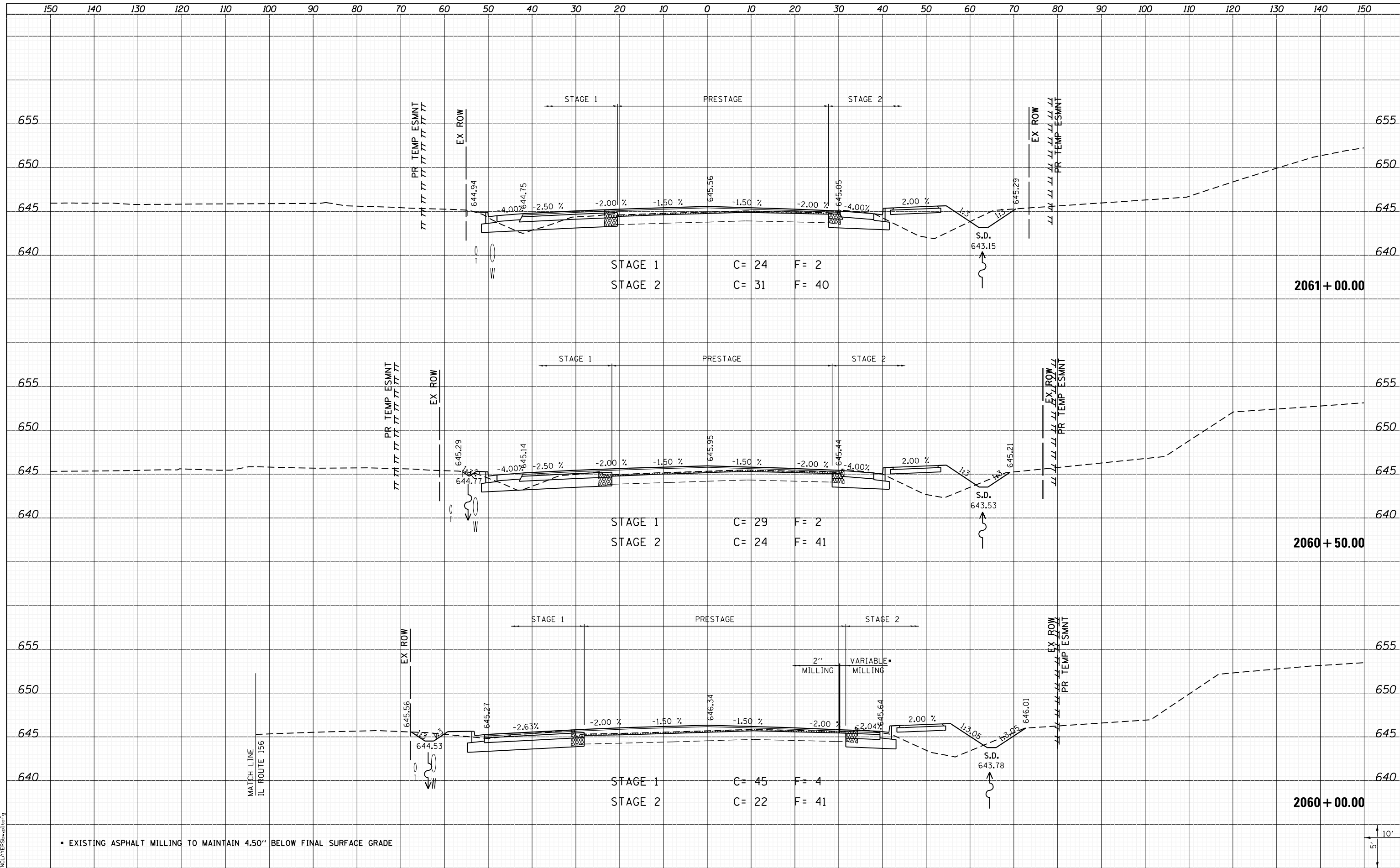
**CROSS SECTIONS
IL ROUTE 3**

SCALE: SHEET 77 OF 197 SHEETS STA. 2059+00.00 TO STA. 2059+50.00

F.A.P. RTE. 312	SECTION 68-WRS-1	COUNTY MONROE	TOTAL SHEETS 760	SHEET NO. 563
				CONTRACT NO. 76817
ILLINOIS FED. AID PROJECT				

DATE	
BY	
FINAL SURVEY	
SURVEYED	
PLOTTED	
TEMPLATE	
AREAS	
CHECKED	
NO.	

DATE	
BY	
ORIGINAL SURVEY	
SURVEYED	
PLOTTED	
TEMPLATE	
AREAS	
CHECKED	
NO.	



• EXISTING ASPHALT MILLING TO MAINTAIN 4.50" BELOW FINAL SURFACE GRADE

LAST SAVED = 1/25/2013 4:55:49 PM
 PEN TABLE = \\hnl1001\Phase II - 76817\Cad\T\Plans\300.08
 PLOT DRIVER = PdfPlotterServer.bat

FILE NAME =	USER NAME = kakluos	DESIGNED -	REVISED -
I:\10011001\Phase II - 76817\Cad\T\Plans\300.08	76817-sh1-IL3-xssht.dgn	DRAWN -	REVISED -
		CHECKED -	REVISED -
		DATE -	REVISED -

STATE OF ILLINOIS
DEPARTMENT OF TRANSPORTATION



CROSS SECTIONS
IL ROUTE 3

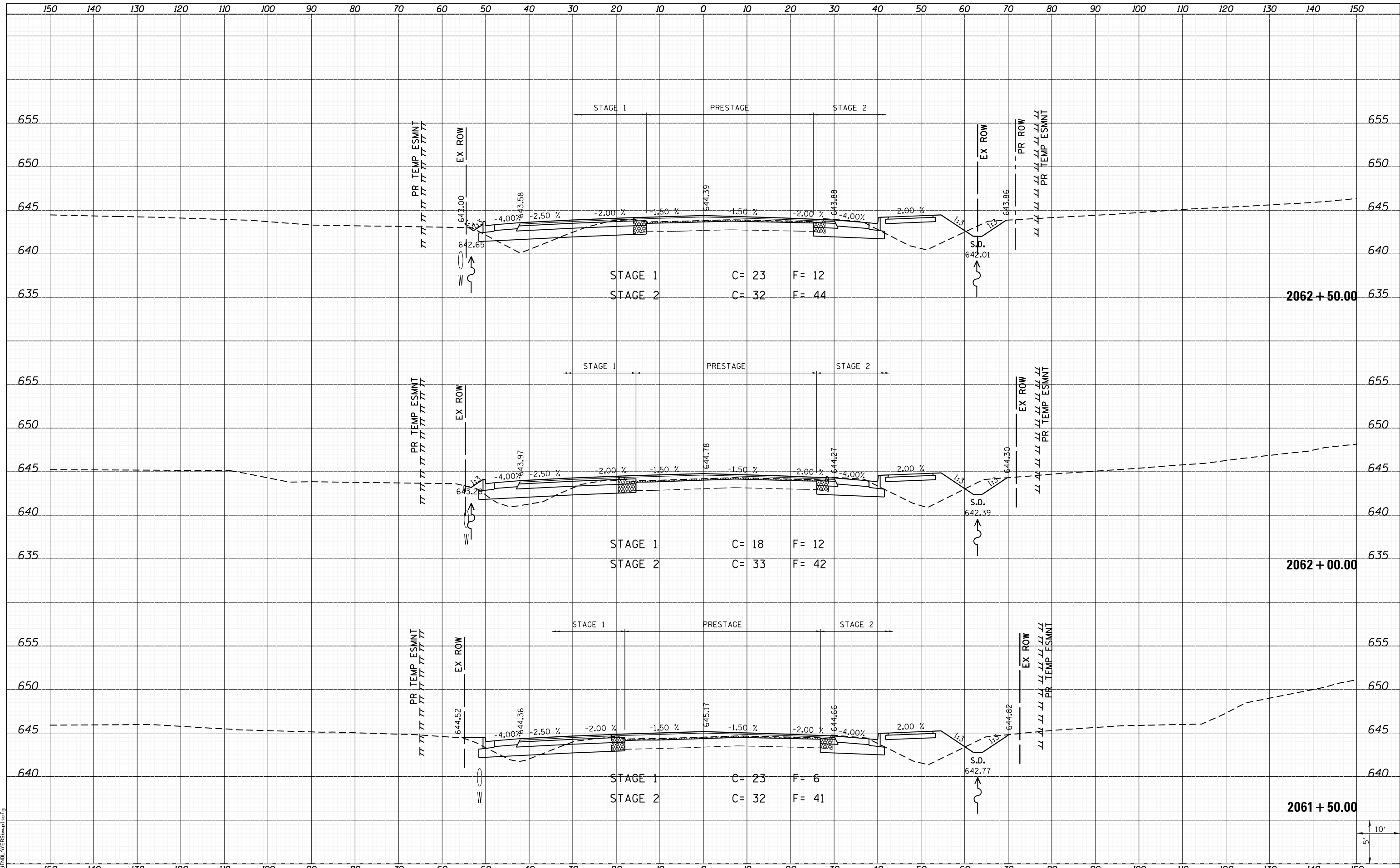
SCALE: SHEET 78 OF 197 SHEETS STA. 2060+00.00 TO STA. 2061+00.00

F.A.P. RTE.	SECTION	COUNTY	TOTAL SHEETS	SHEET NO.
312	68-WRS-1	MONROE	760	564
				CONTRACT NO. 76817
ILLINOIS FED. AID PROJECT				

DATE	
BY	
SURVEYED	
PLOTTED	
TEMPLATE	
AREAS CHECKED	
NO.	

DATE	
BY	
SURVEYED	
PLOTTED	
TEMPLATE	
AREAS CHECKED	
NO.	

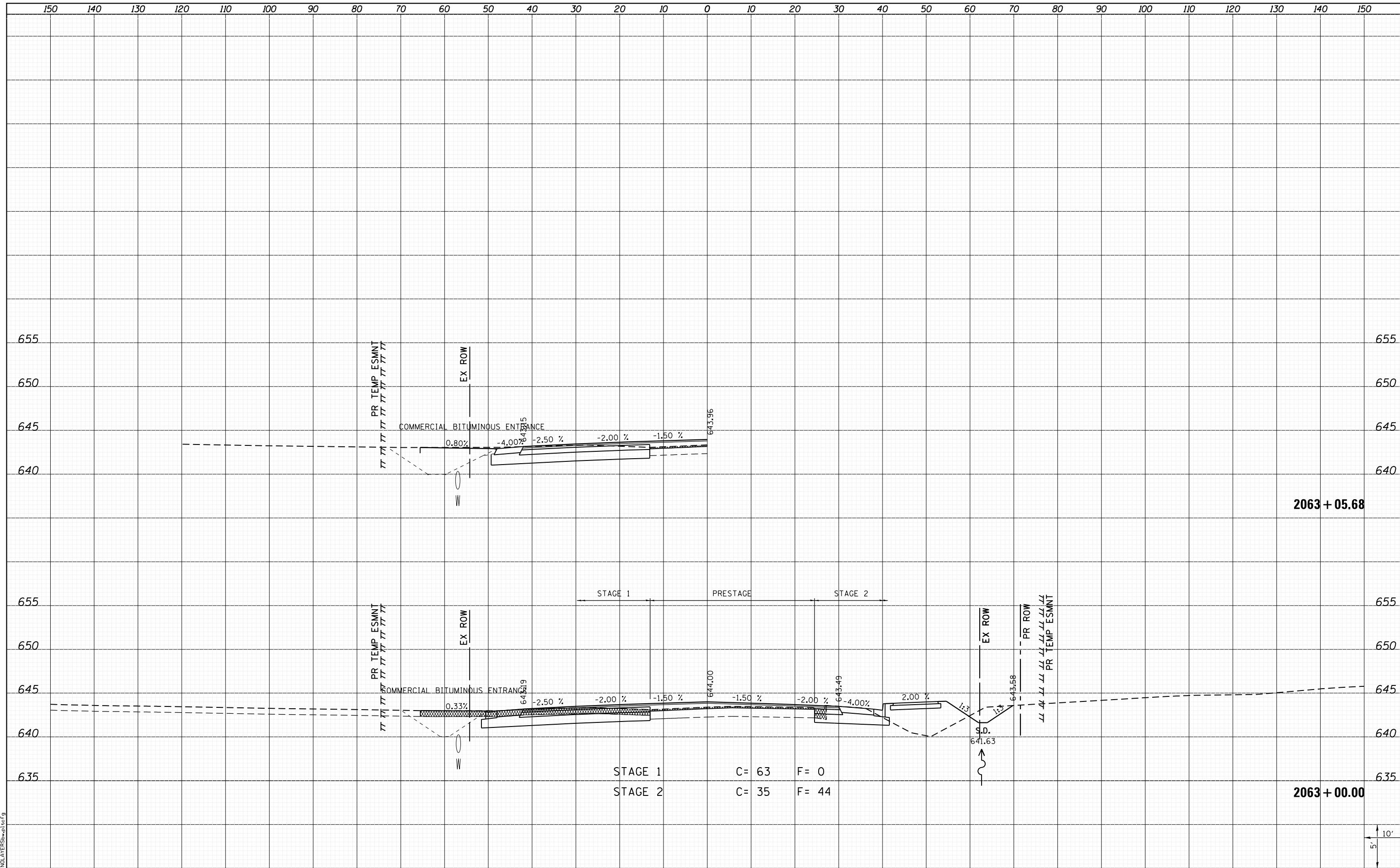
LAST SAVED = 1/25/2013 4:55:54 PM
 PEN TABLE = VBI-Hair.tbl
 PLOT DRIVER = PdfPlotterSpw.batcf9



FILE NAME = I:\10011001_Phase II - 76817\Cad\T\Plans\300.08	USER NAME = kakluos	DESIGNED -	REVISIED -	STATE OF ILLINOIS DEPARTMENT OF TRANSPORTATION		CROSS SECTIONS IL ROUTE 3		F.A.P. RTE. 312	SECTION 68-WRS-1	COUNTY MONROE	TOTAL SHEETS 760	SHEET NO. 565
PLOT SCALE = 20.0000' / in.	CHECKED -	REVISIED -	CONTRACT NO. 76817									
PLOT DATE = 1/25/2013 4:55:54 PM	DATE -	REVISIED -	ILLINOIS FED. AID PROJECT									
SCALE: SHEET 79 OF 197 SHEETS			STA. 2061+50.00 TO STA. 2062+50.00									

DATE	
BY	
SURVEYED	
PLOTTED	
TEMPLATE	
AREAS	
CHECKED	
NO.	

DATE	
BY	
SURVEYED	
PLOTTED	
TEMPLATE	
AREAS	
CHECKED	
NO.	



STATE OF ILLINOIS
DEPARTMENT OF TRANSPORTATION

HORNER &
SHIRIN, INC.
ENGINEERS

CROSS SECTIONS
IL ROUTE 3

F.A.P. RTE.	SECTION	COUNTY	TOTAL SHEETS	SHEET NO.
312	68-WRS-1	MONROE	760	566
CONTRACT NO. 76817			ILLINOIS FED. AID PROJECT	

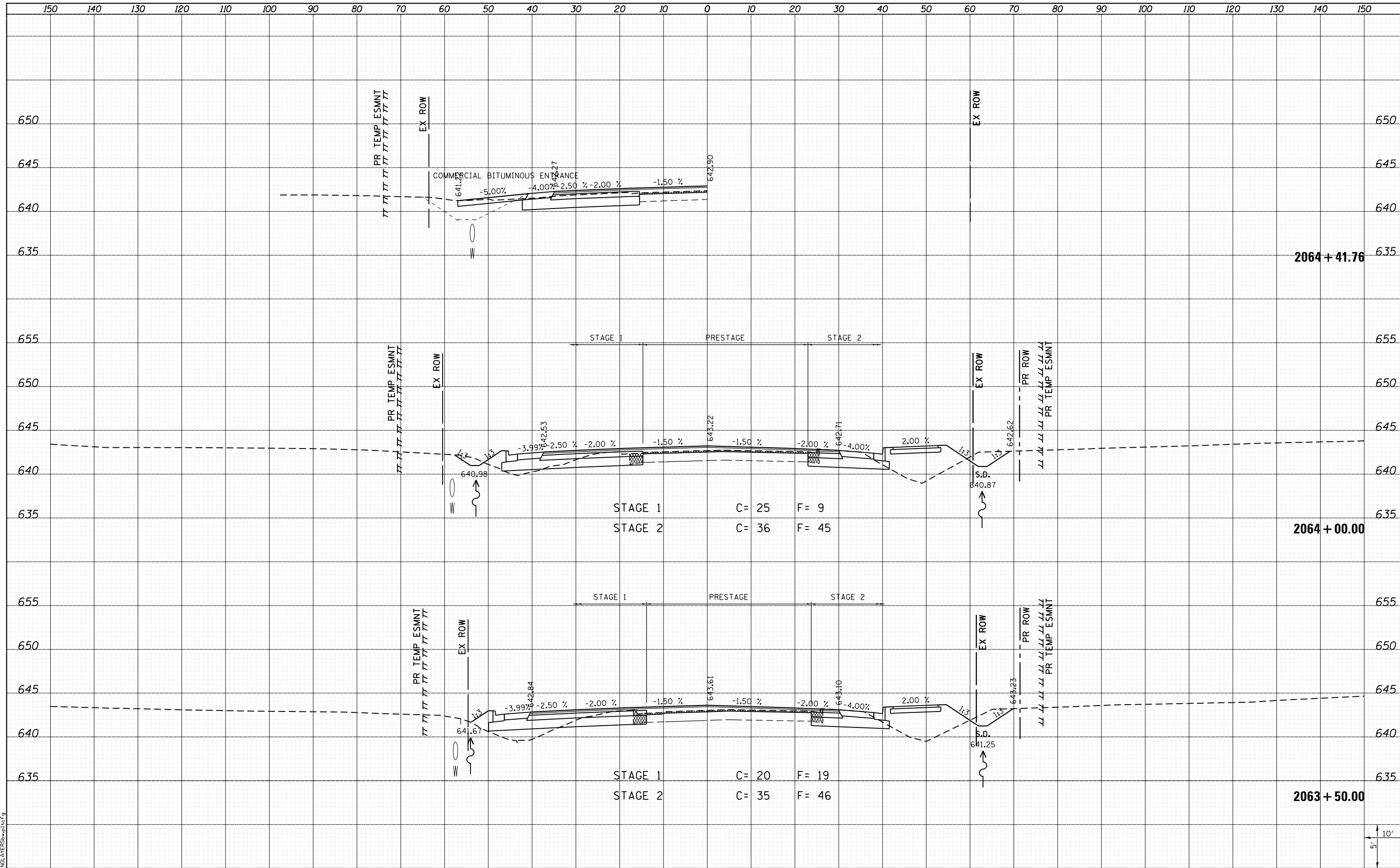
FILE NAME =	USER NAME = kakluos	DESIGNED -	REVISED -
I:\1001100\Phase II - 76817\Cad\T\Plans\300.08	76817-sh1-IL3-xssht.dgn	DRAWN -	REVISED -
		CHECKED -	REVISED -
		DATE -	REVISED -
LAST SAVED = 1/25/2013 4:55:59 PM			
PLOT SCALE = 20.0000' / in.			
PLOT DRIVER = PdfPlotterServerPlotter9			

SCALE: SHEET 80 OF 197 SHEETS STA. 2063+00.00 TO STA. 2063+05.68

DATE	
BY	
FINISHED SURVEY	
PLOTTED	
TEMPLATE	
AREAS	
CHECKED	
NO.	

DATE	
BY	
ORIGINAL SURVEY	
PLOTTED	
TEMPLATE	
AREAS	
CHECKED	
NO.	

LAST SAVED = 1/25/2013
 PEN TABLE = 161-hat.tbl
 PLOT DRIVER = pdfplotter.exe



FILE NAME =	USER NAME = kakluos	DESIGNED -	REVISED -
I:\10011001\Phase II - 76817\Cad\T\Plans\300.08	76817-sh1-IL3-xssht.dgn	DRAWN -	REVISED -
		CHECKED -	REVISED -
		DATE -	REVISED -

PLOT SCALE = 20.0000' / in.	
PLOT DATE = 1/25/2013 4:56:04 PM	

STATE OF ILLINOIS
 DEPARTMENT OF TRANSPORTATION



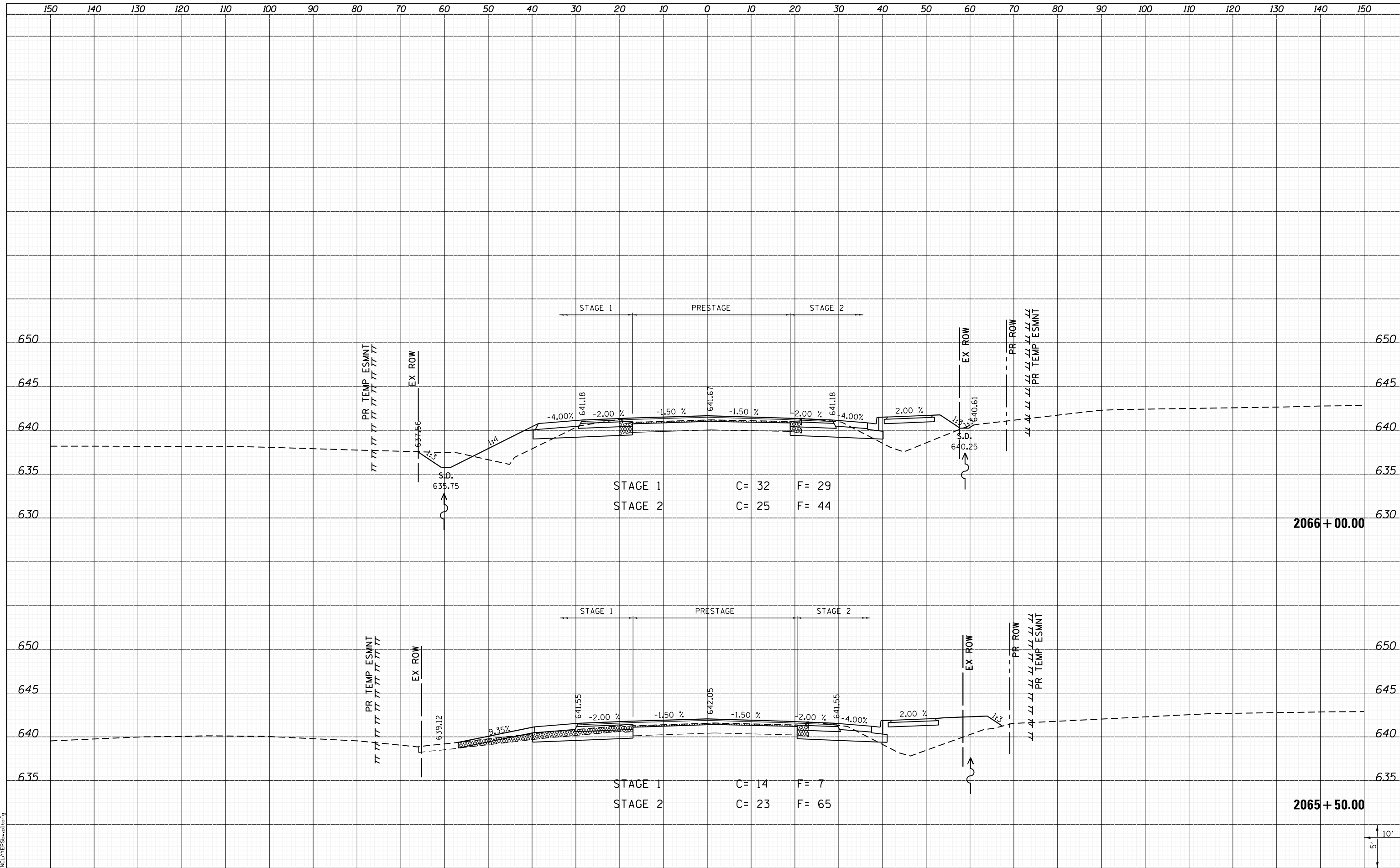
CROSS SECTIONS
 IL ROUTE 3

SCALE: SHEET 81 OF 197 SHEETS STA. 2063+50.00 TO STA. 2064+41.76

F.A.P. RTE.	SECTION	COUNTY	TOTAL SHEETS	SHEET NO.
312	68-WRS-1	MONROE	760	567
				CONTRACT NO. 76817
ILLINOIS FED. AID PROJECT				

DATE	
BY	
SURVEYED	
PLOTTED	
TEMPLATE	
NOTE BOOK	
AREAS CHECKED	
NO.	

DATE	
BY	
SURVEYED	
PLOTTED	
TEMPLATE	
NOTE BOOK	
AREAS CHECKED	
NO.	



LAST SAVED = 1/25/2013
PEN TABLE = \\h1-hat\rd1
PLOT DRIVER = \\h1-hat\rd1

FILE NAME =	USER NAME = kakluos	DESIGNED -	REVISED -
I:\1001100\Phase II - 76817\Cad\T\Plans\300.08	76817-sh1-IL3-xssht.dgn	DRAWN -	REVISED -
		CHECKED -	REVISED -
		DATE -	REVISED -

**STATE OF ILLINOIS
DEPARTMENT OF TRANSPORTATION**



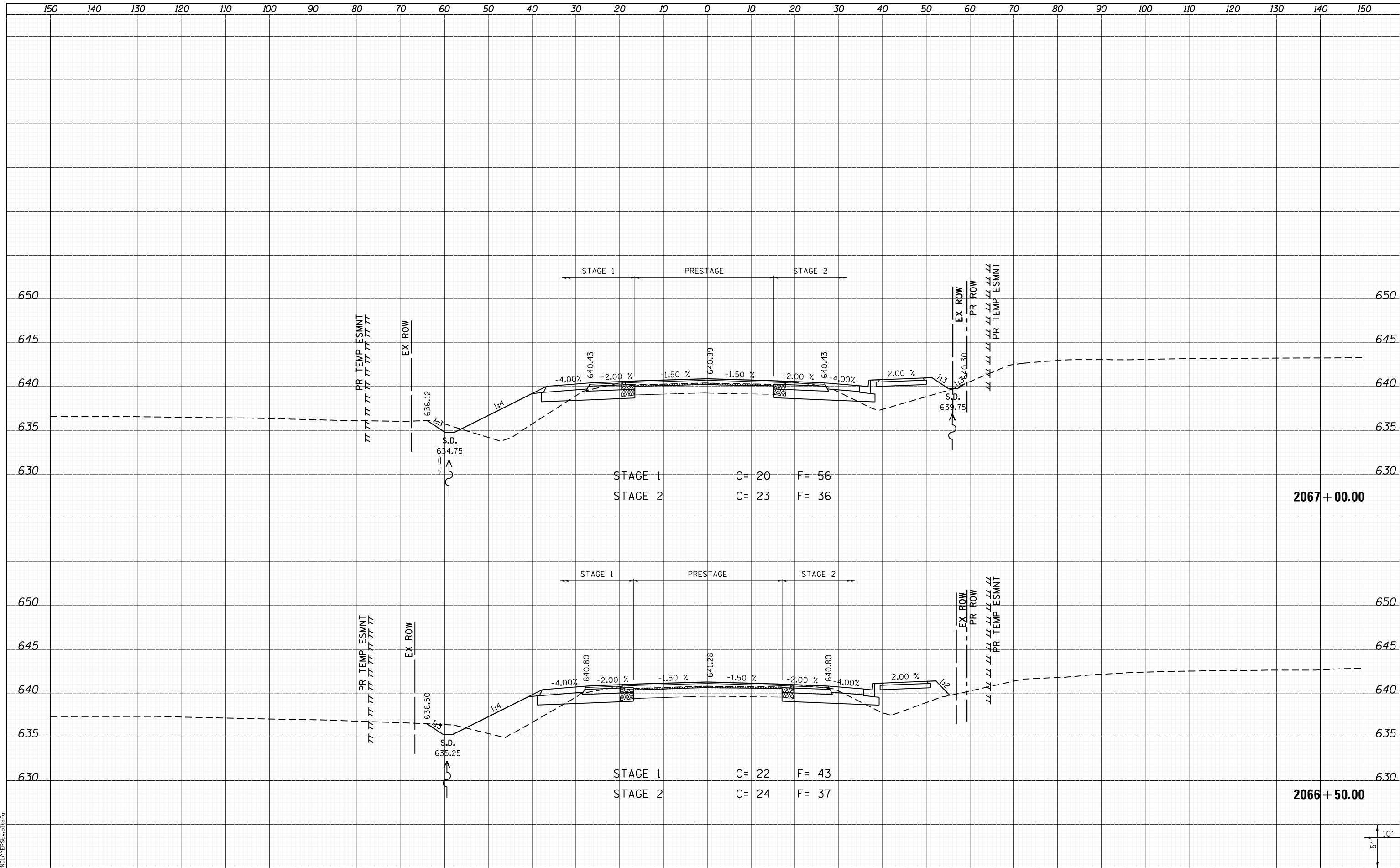
**CROSS SECTIONS
IL ROUTE 3**

SCALE: SHEET 83 OF 197 SHEETS STA. 2065+50.00 TO STA. 2066+00.00

F.A.P. RTE.	SECTION	COUNTY	TOTAL SHEETS	SHEET NO.
312	68-WRS-1	MONROE	760	569
				CONTRACT NO. 76817
ILLINOIS FED. AID PROJECT				

DATE	
BY	
SURVEYED	
PLOTTED	
TEMPLATE	
AREAS	
CHECKED	
NO.	

DATE	
BY	
SURVEYED	
PLOTTED	
TEMPLATE	
AREAS	
CHECKED	
NO.	

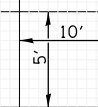


STAGE 1 C= 20 F= 56
 STAGE 2 C= 23 F= 36

2067 + 00.00

STAGE 1 C= 22 F= 43
 STAGE 2 C= 24 F= 37

2066 + 50.00

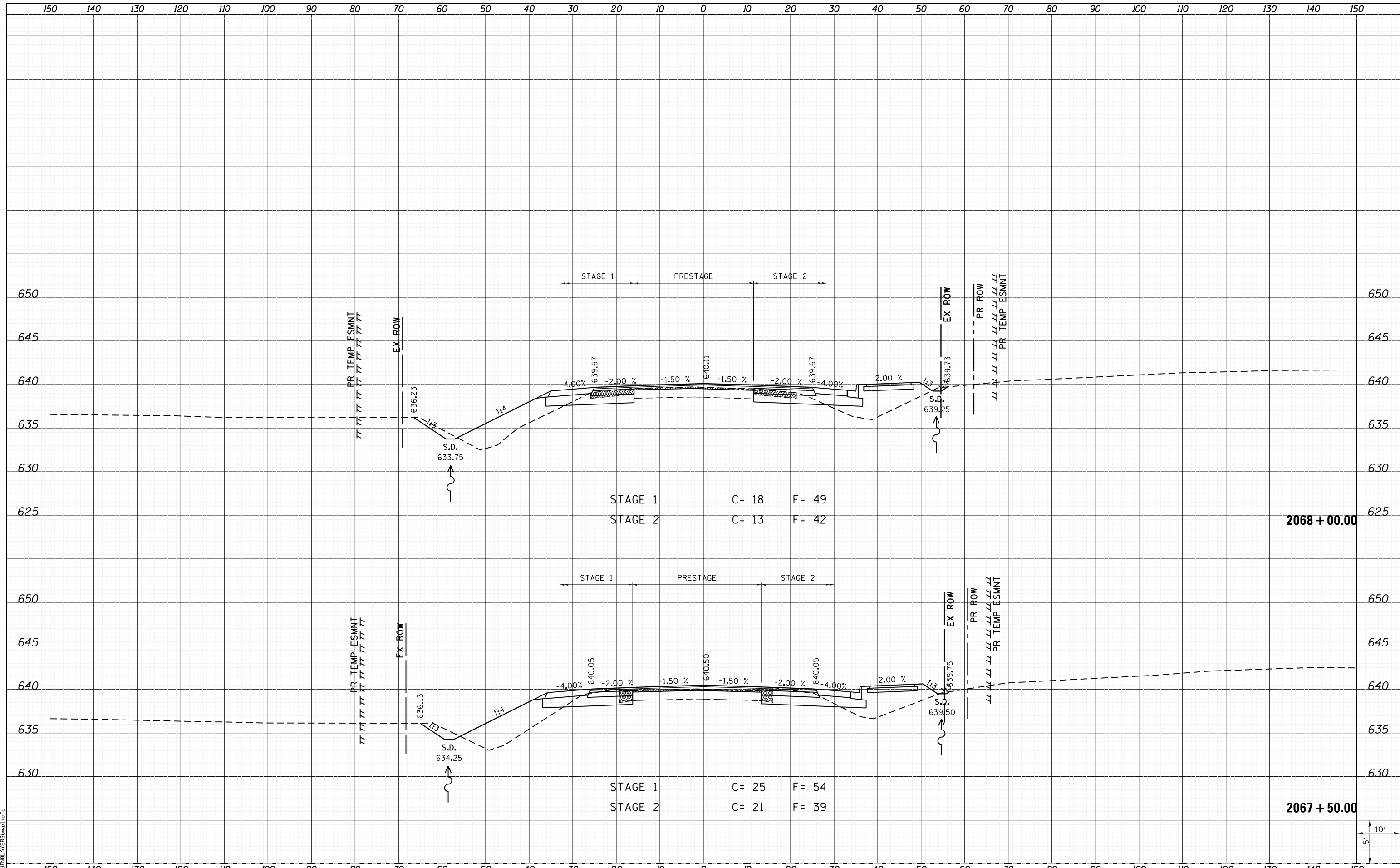


LAST SAVED = 1/25/2013 4:56:19 PM
 PEN TABLE = \\h1-hat\rd1
 PLOT DRIVER = \\h1-hat\rd1

DATE	
BY	
SURVEYED	
PLOTTED	
TEMPLATE	
AREAS	
AREAS CHECKED	
NO.	

DATE	
BY	
SURVEYED	
PLOTTED	
TEMPLATE	
AREAS	
AREAS CHECKED	
NO.	

LAST SAVED = 1/25/2013 4:56:24 PM
 PEN TABLE = hb\hpl\tbl
 PLOT DRIVER = hb\hpl\pdrv

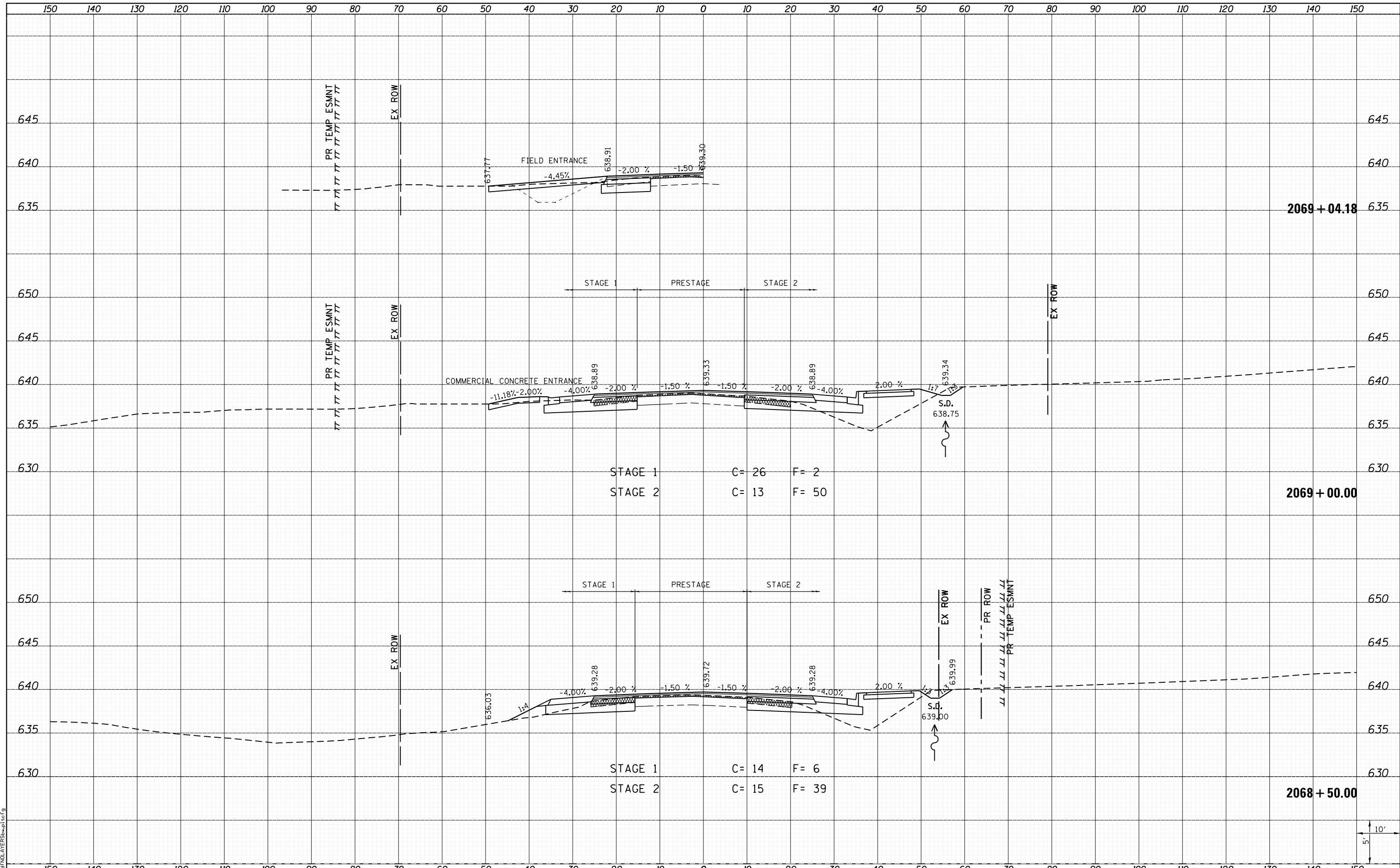


FILE NAME = I:\10011001\Phase II - 76817\Cad\T\Plans\300.08	USER NAME = kakluos	DESIGNED -	REVISD -	STATE OF ILLINOIS DEPARTMENT OF TRANSPORTATION		CROSS SECTIONS IL ROUTE 3		F.A.P. RTE.	SECTION	COUNTY	TOTAL SHEETS	SHEET NO.
		DRAWN -	REVISD -					312	68-WRS-1	MONROE	760	571
		CHECKED -	REVISD -					CONTRACT NO. 76817				
		DATE -	REVISD -					ILLINOIS FED. AID PROJECT				
SCALE: SHEET 85 OF 197 SHEETS STA. 2067+50.00 TO STA. 2068+00.00												

DATE	
BY	
SURVEYED	
PLOTTED	
TEMPLATE	
AREAS	
CHECKED	
NO.	

DATE	
BY	
SURVEYED	
PLOTTED	
TEMPLATE	
AREAS	
CHECKED	
NO.	

LAST SAVED = 1/25/2013
 PEN TABLE = VBI-HAI-FBI
 PLOT DRIVER = PLOTDRIVER\$HPLOT\$G

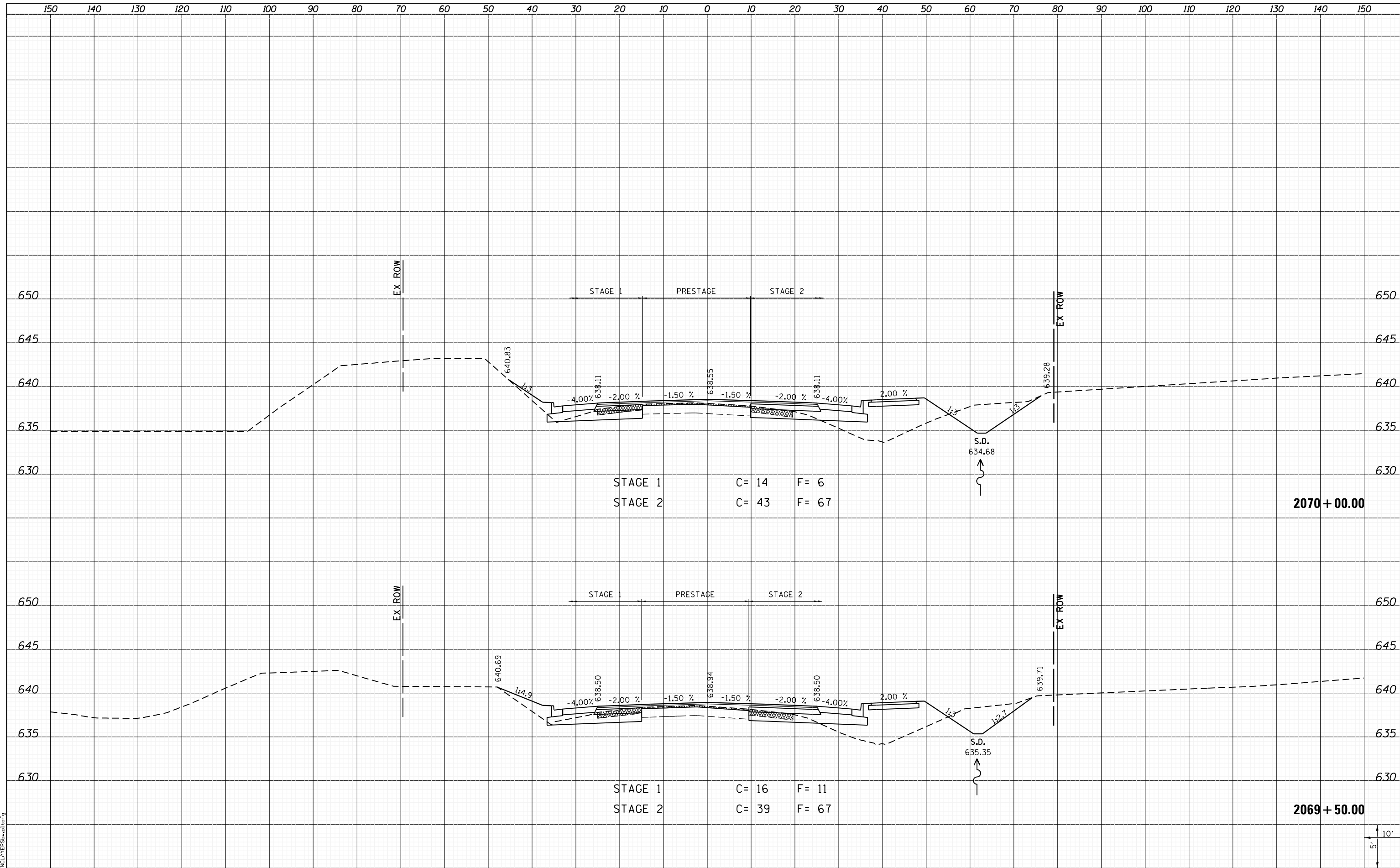


STAGE 1 C= 26 F= 2
 STAGE 2 C= 13 F= 50

STAGE 1 C= 14 F= 6
 STAGE 2 C= 15 F= 39

DATE	
BY	
SURVEYED	
PLOTTED	
TEMPLATE	
AREAS	
CHECKED	
NO.	

DATE	
BY	
SURVEYED	
PLOTTED	
TEMPLATE	
AREAS	
CHECKED	
NO.	



LAST SAVED = 1/25/2013 4:56:33 PM
 PEN TABLE = \\h:\h1\rd1
 PLOT DRIVER = \\h:\h1\rd1\p1c9

FILE NAME = I:\1001100\Phase II - 76817\Cad\T\Plans\300.08	USER NAME = kakluos	DESIGNED -	REVISIED -
	76817-sh1-IL3-xssht.dgn	DRAWN -	REVISIED -
	PLOT SCALE = 20.0000' / in.	CHECKED -	REVISIED -
	PLOT DATE = 1/25/2013 4:56:33 PM	DATE -	REVISIED -

**STATE OF ILLINOIS
 DEPARTMENT OF TRANSPORTATION**



**CROSS SECTIONS
 IL ROUTE 3**

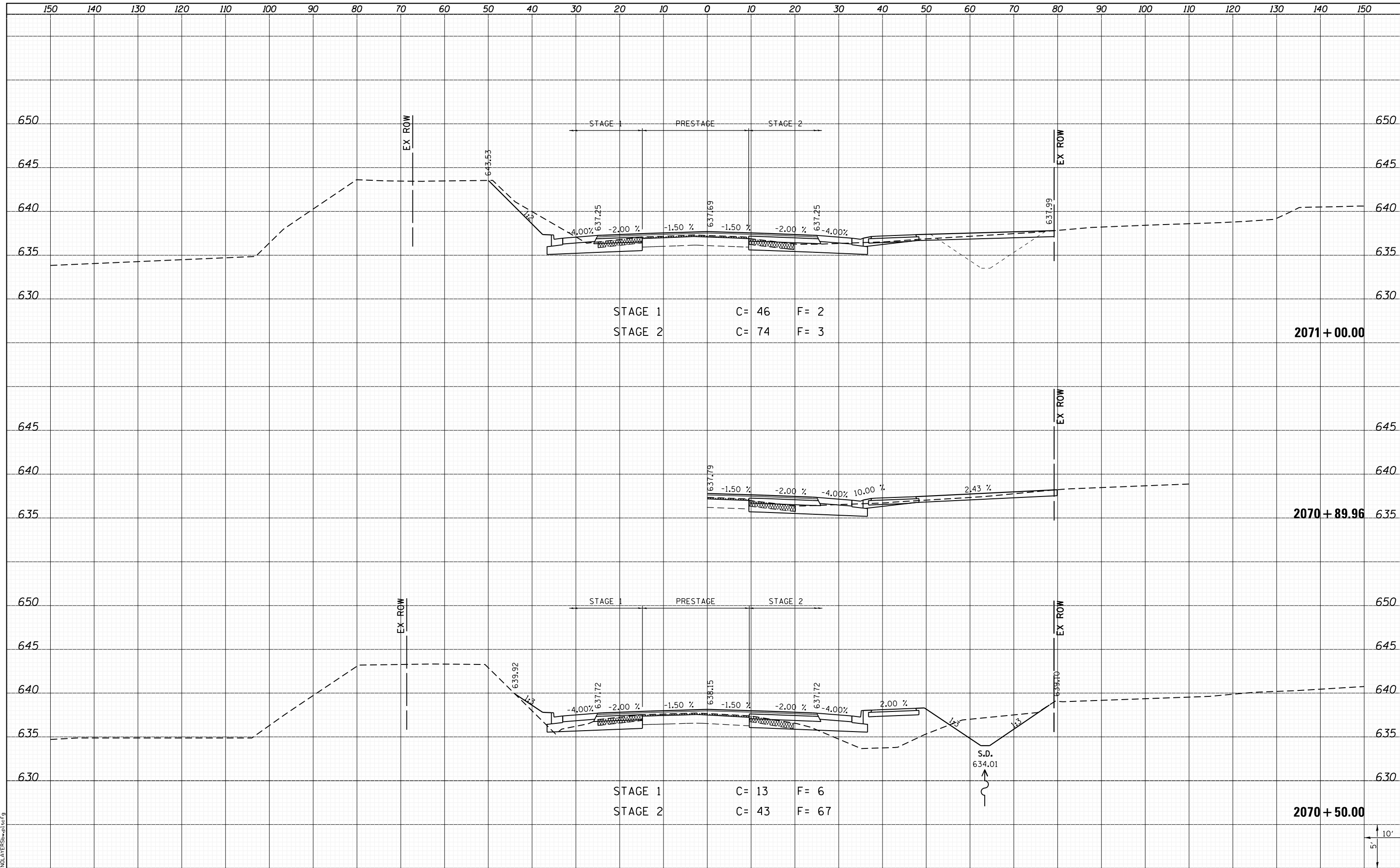
SCALE: SHEET 87 OF 197 SHEETS STA. 2069+50.00 TO STA. 2070+00.00

F.A.P. RTE.	SECTION	COUNTY	TOTAL SHEETS	SHEET NO.
312	68-WRS-1	MONROE	760	573
				CONTRACT NO. 76817
ILLINOIS FED. AID PROJECT				

10'
 1"

DATE	
BY	
SURVEYED	
PLOTTED	
TEMPLATE	
AREAS	
CHECKED	
NO.	

DATE	
BY	
SURVEYED	
PLOTTED	
TEMPLATE	
AREAS	
CHECKED	
NO.	



STAGE 1 C= 46 F= 2
 STAGE 2 C= 74 F= 3

STAGE 1 C= 13 F= 6
 STAGE 2 C= 43 F= 67

S.D.
634.01

10'
1"

LAST SAVED = 1/25/2013
 PEN TABLE = VBI-Hair.tbl
 PLOT DRIVER = PdfPlotterSW.bat

FILE NAME =	I:\1001100\Phase II - 76817\Cad\T\Plans\300.08
USER NAME =	kaklues
DESIGNED -	REVISIED -
DRAWN -	REVISIED -
CHECKED -	REVISIED -
DATE -	REVISIED -
PLOT SCALE =	20.0000' / in.
PLOT DATE =	1/25/2013 4:56:38 PM

STATE OF ILLINOIS
 DEPARTMENT OF TRANSPORTATION



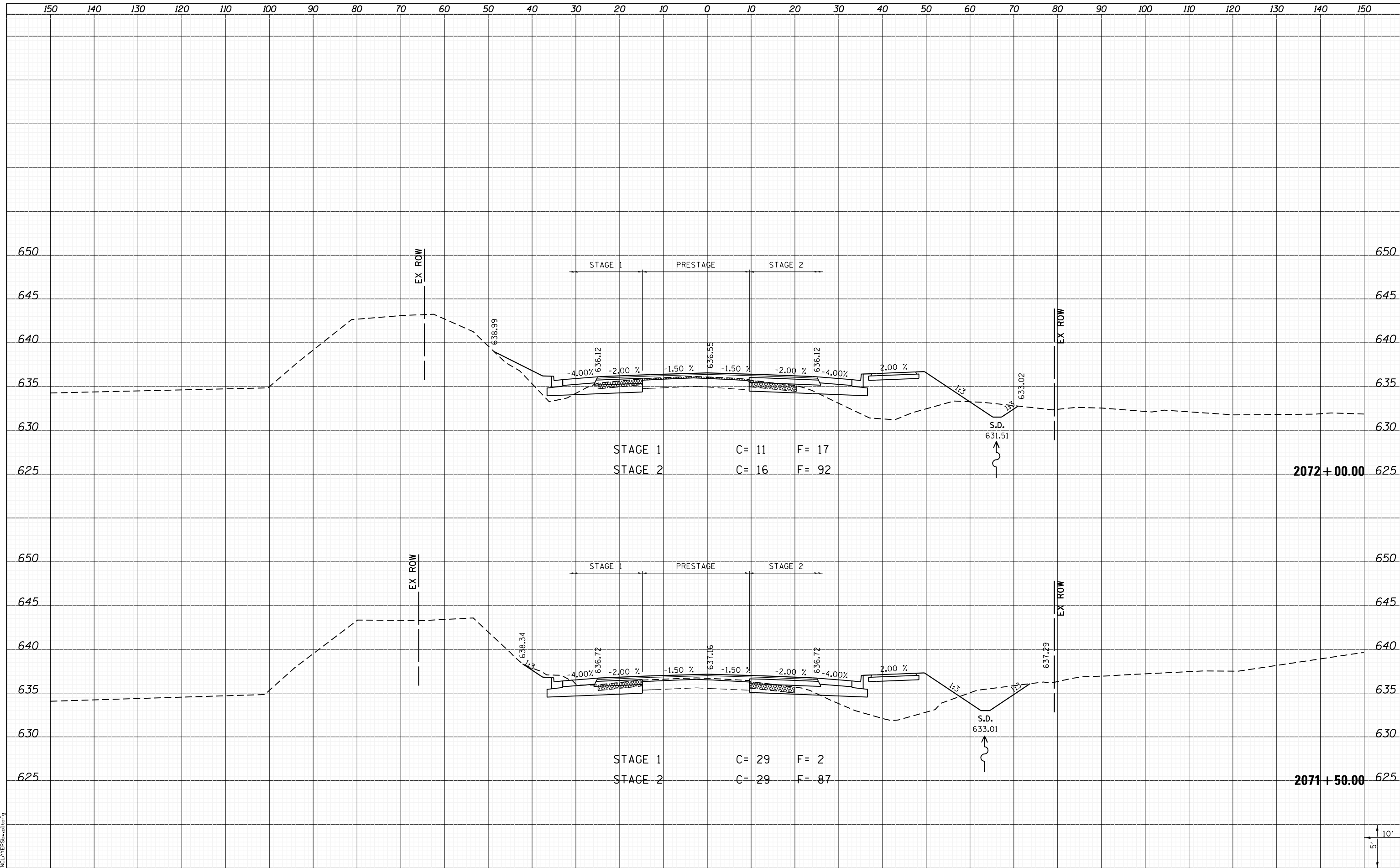
CROSS SECTIONS
 IL ROUTE 3

SCALE: SHEET 88 OF 197 SHEETS STA. 2070+50.00 TO STA. 2071+00.00

F.A.P. RTE.	SECTION	COUNTY	TOTAL SHEETS	SHEET NO.
312	68-WRS-1	MONROE	760	574
			CONTRACT NO. 76817	
ILLINOIS FED. AID PROJECT				

DATE	
BY	
FINAL SURVEY	SURVEYED
NOTE BOOK	PLOTTED
NO.	TEMPLATE
	AREAS
	CHECKED

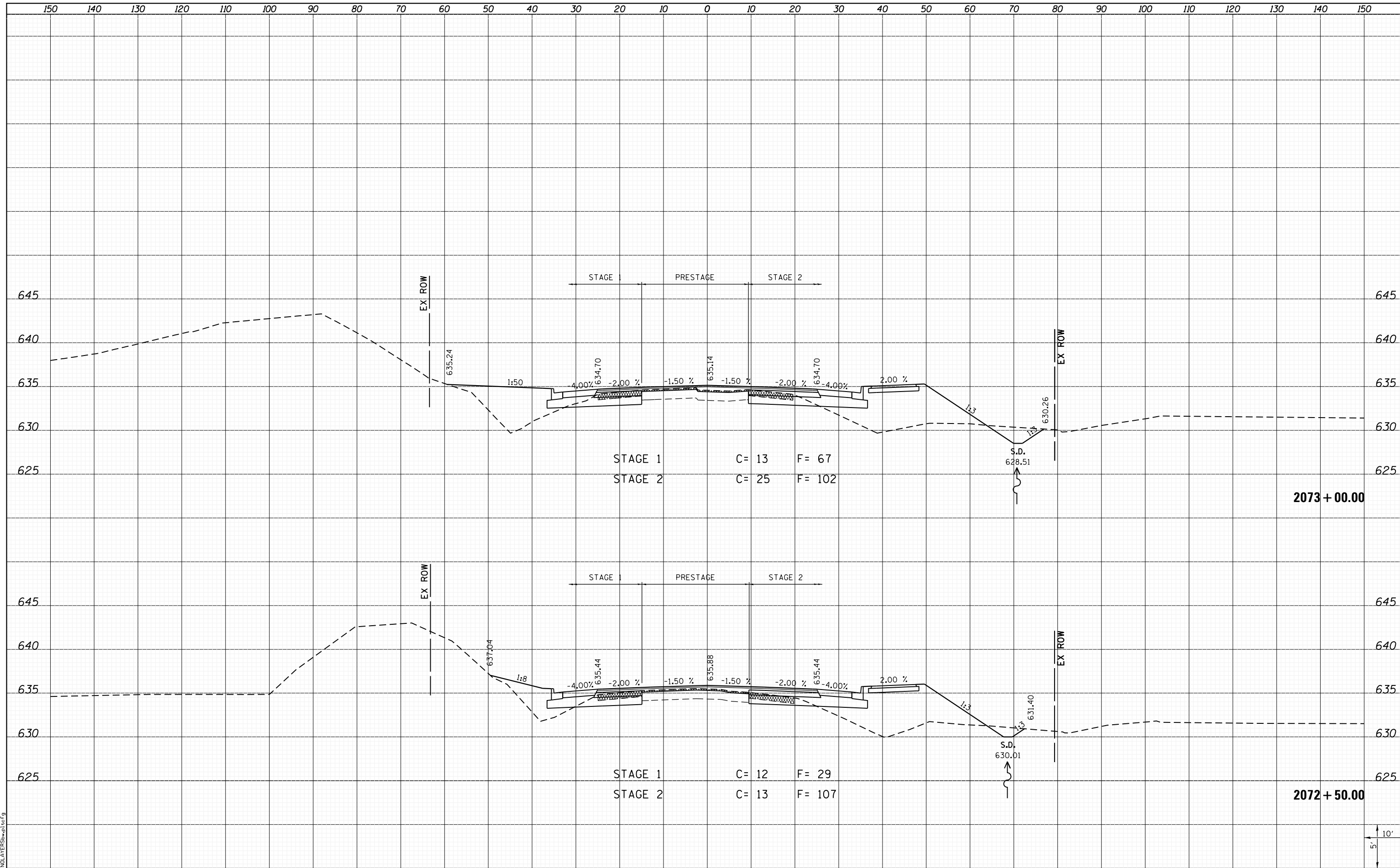
DATE	
BY	
ORIGINAL SURVEY	SURVEYED
NOTE BOOK	PLOTTED
NO.	TEMPLATE
	AREAS
	CHECKED



FILE NAME = I:\10011001\Phase II - 76817\Cad\T\Plans\300.08	USER NAME = kaklues	DESIGNED -	REVISIED -	STATE OF ILLINOIS DEPARTMENT OF TRANSPORTATION		CROSS SECTIONS		F.A.P. RTE. 312	SECTION 68-WRS-1	COUNTY MONROE	TOTAL SHEETS 760	SHEET NO. 575		
LAST SAVED = 1/25/2013 4:56:43 PM	I:\10011001\Phase II - 76817\Cad\T\Plans\300.08	DRAWN -	REVISIED -			SCALE:	SHEET 89 OF 197 SHEETS	STA. 2071+50.00 TO STA. 2072+00.00	CONTRACT NO. 76817		ILLINOIS FED. AID PROJECT			
PEN TABLE = VBI-H&S.rdi	I:\10011001\Phase II - 76817\Cad\T\Plans\300.08	CHECKED -	REVISIED -											
PLOT DRIVER = PdfPlotterSpw.bat	I:\10011001\Phase II - 76817\Cad\T\Plans\300.08	DATE -	REVISIED -											

DATE	
BY	
SURVEYED	
PLOTTED	
TEMPLATE	
AREAS	
CHECKED	
NO.	

DATE	
BY	
SURVEYED	
PLOTTED	
TEMPLATE	
AREAS	
CHECKED	
NO.	

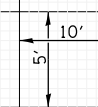


STAGE 1 C= 13 F= 67
 STAGE 2 C= 25 F= 102

STAGE 1 C= 12 F= 29
 STAGE 2 C= 13 F= 107

2073 + 00.00

2072 + 50.00

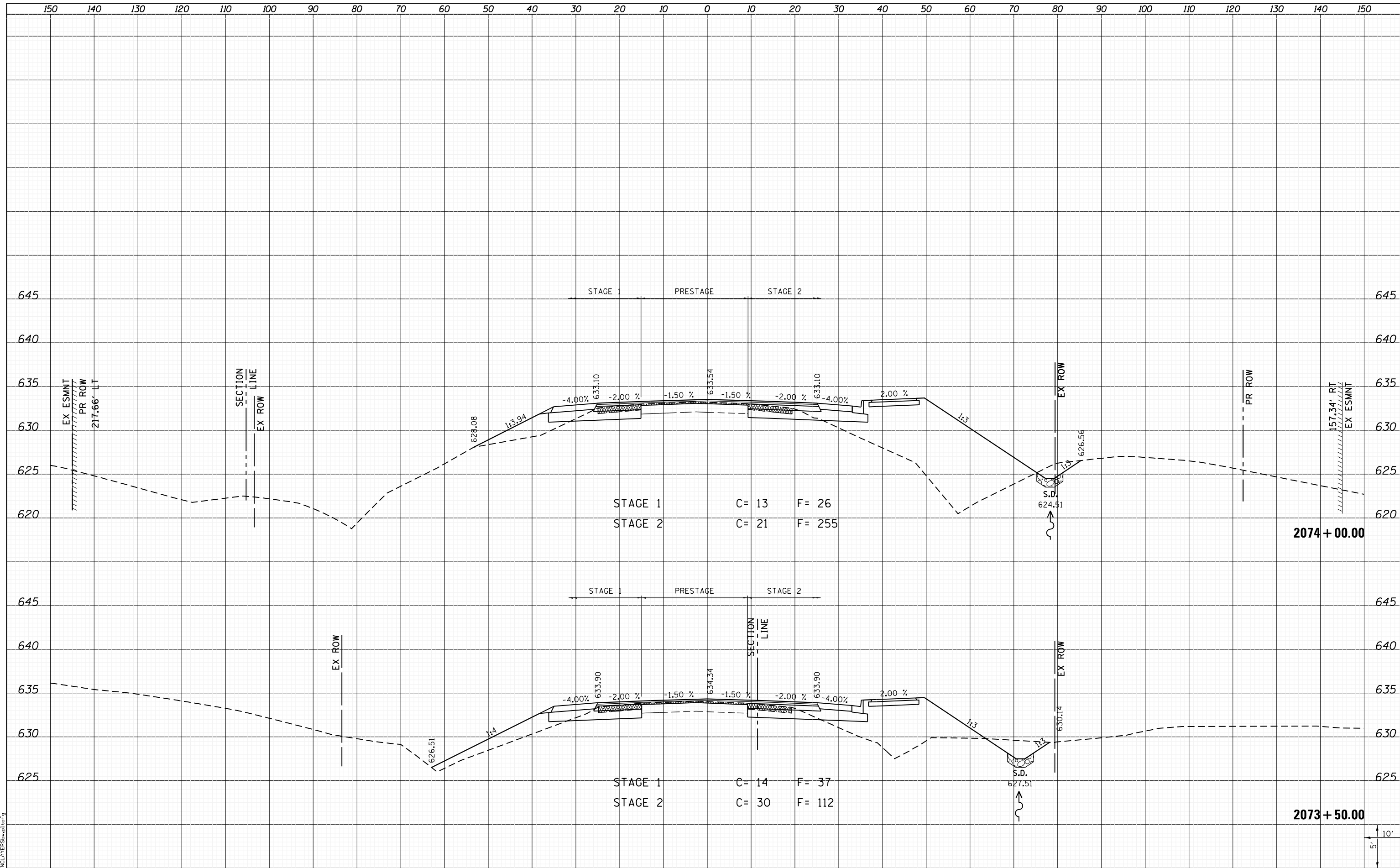


LAST SAVED = 1/25/2013 4:56:48 PM
 PEN TABLE = V:\H\H\17\171
 PLOT DRIVER = PLOTDRIVER\$HWPLT.CFG

DATE	
BY	
SURVEYED	
PLOTTED	
TEMPLATE	
AREAS	
CHECKED	
NO.	

DATE	
BY	
SURVEYED	
PLOTTED	
TEMPLATE	
AREAS	
CHECKED	
NO.	

LAST SAVED = 1/25/2013
 PEN TABLE = VBI-HAT1.rdi
 PLOT DRIVER = pdfplotter.exe



FILE NAME =	I:\10011001_Phase II - 76817\Cad\T\Plans\300.08
USER NAME =	kaklues
DESIGNED -	REVISIED -
DRAWN -	REVISIED -
CHECKED -	REVISIED -
DATE -	REVISIED -
PLOT SCALE =	20.0000' / in.
PLOT DATE =	1/25/2013 4:56:53 PM

DESIGNED -	REVISIED -
DRAWN -	REVISIED -
CHECKED -	REVISIED -
DATE -	REVISIED -

STATE OF ILLINOIS
 DEPARTMENT OF TRANSPORTATION

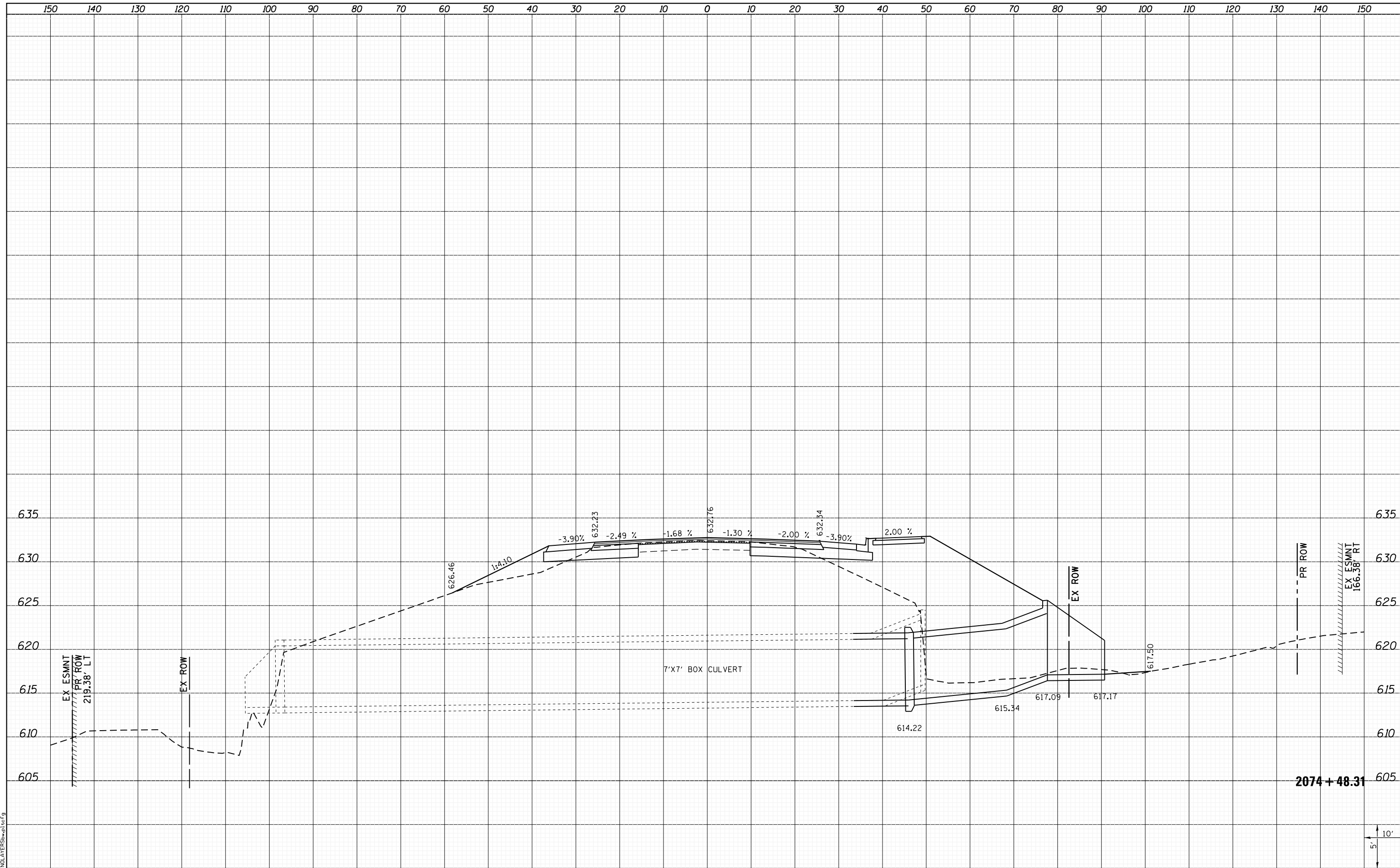


CROSS SECTIONS
 IL ROUTE 3
 SCALE: SHEET 91 OF 197 SHEETS STA. 2073+50.00 TO STA. 2074+00.00

F.A.P. RTE.	SECTION	COUNTY	TOTAL SHEETS	SHEET NO.
312	68-WRS-1	MONROE	760	577
CONTRACT NO. 76817			ILLINOIS FED. AID PROJECT	

DATE	
BY	
SURVEYED	
PLOTTED	
TEMPLATE	
AREAS	
CHECKED	
FINAL SURVEY	
NOTE BOOK	
NO.	

DATE	
BY	
SURVEYED	
PLOTTED	
TEMPLATE	
AREAS	
CHECKED	
ORIGINAL SURVEY	
NOTE BOOK	
NO.	



LAST SAVED = 1/25/2013
 PEN TABLE = VBI-HAT-1.dwg
 PLOT DRIVER = PLOTDRIVER\$hpplcfcfg

FILE NAME = I:\1001100\Phase II - 76817\Cad\T\Plans\300.08	USER NAME = kakluos	DESIGNED -	REVISIED -
76817-sh1-IL3-xssht.dgn		DRAWN -	REVISIED -
PLOT SCALE = 20.0000' / in.		CHECKED -	REVISIED -
PLOT DATE = 1/25/2013 4:56:58 PM		DATE -	REVISIED -

**STATE OF ILLINOIS
 DEPARTMENT OF TRANSPORTATION**



**CROSS SECTIONS
 IL ROUTE 3**

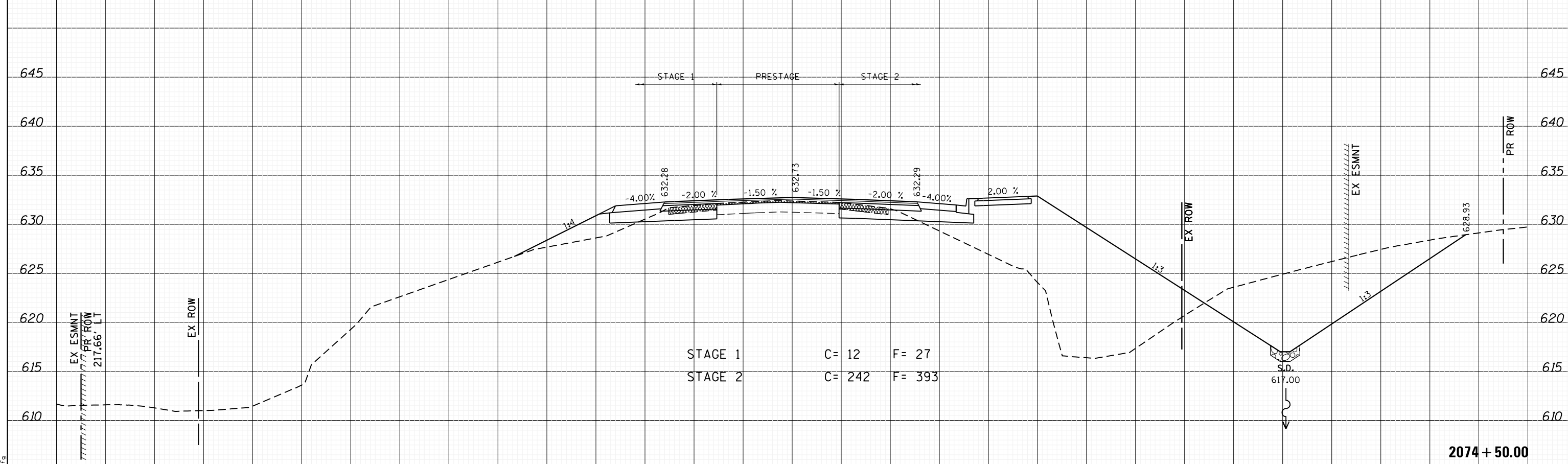
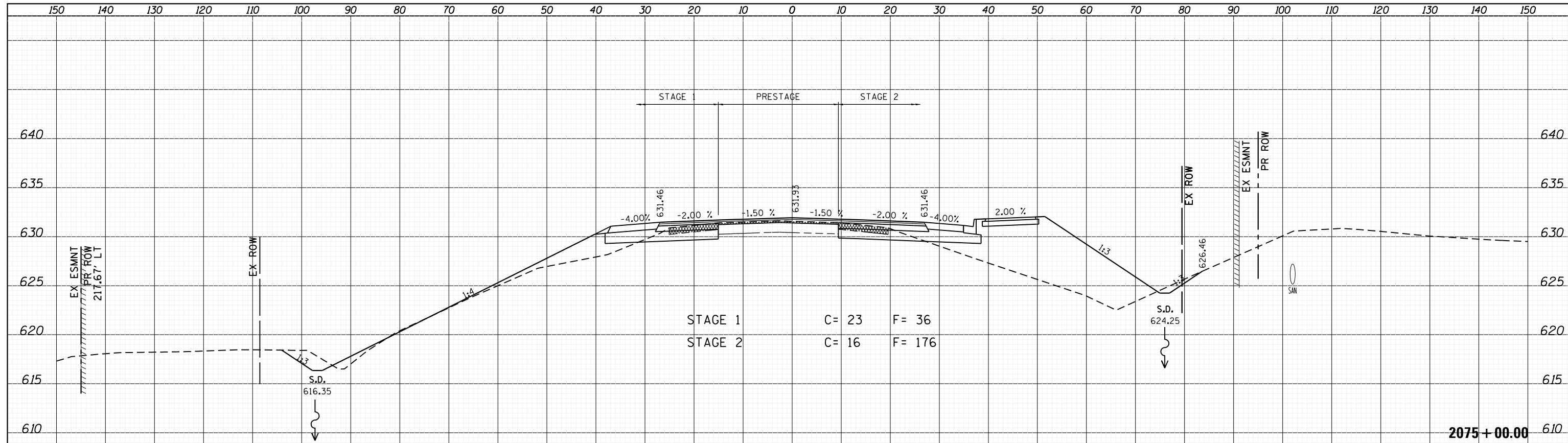
SCALE: SHEET 92 OF 197 SHEETS STA. 2074+48.31 TO STA. 2074+48.31

F.A.P. RTE.	SECTION	COUNTY	TOTAL SHEETS	SHEET NO.
312	68-WRS-1	MONROE	760	578
				CONTRACT NO. 76817
ILLINOIS FED. AID PROJECT				

2074 + 48.31

DATE	
BY	
SURVEYED	
PLOTTED	
TEMPLATE	
AREAS	
CHECKED	
FINAL SURVEY	
NOTE BOOK	
NO.	

DATE	
BY	
SURVEYED	
PLOTTED	
TEMPLATE	
AREAS	
CHECKED	
ORIGINAL SURVEY	
NOTE BOOK	
NO.	



LAST SAVED = 1/25/2013
 PEN TABLE = V:\H&S\11001\Phase II - 76817\Cad\T\Plans\300.08
 PLOT DRIVER = PdfPlotterServer.batcf9

FILE NAME =	USER NAME = kakluos	DESIGNED -	REVISIED -
I:\110011001\Phase II - 76817\Cad\T\Plans\300.08	76817-sh1-IL3-xssht.dgn	DRAWN -	REVISIED -
		CHECKED -	REVISIED -
		DATE -	REVISIED -

STATE OF ILLINOIS
DEPARTMENT OF TRANSPORTATION

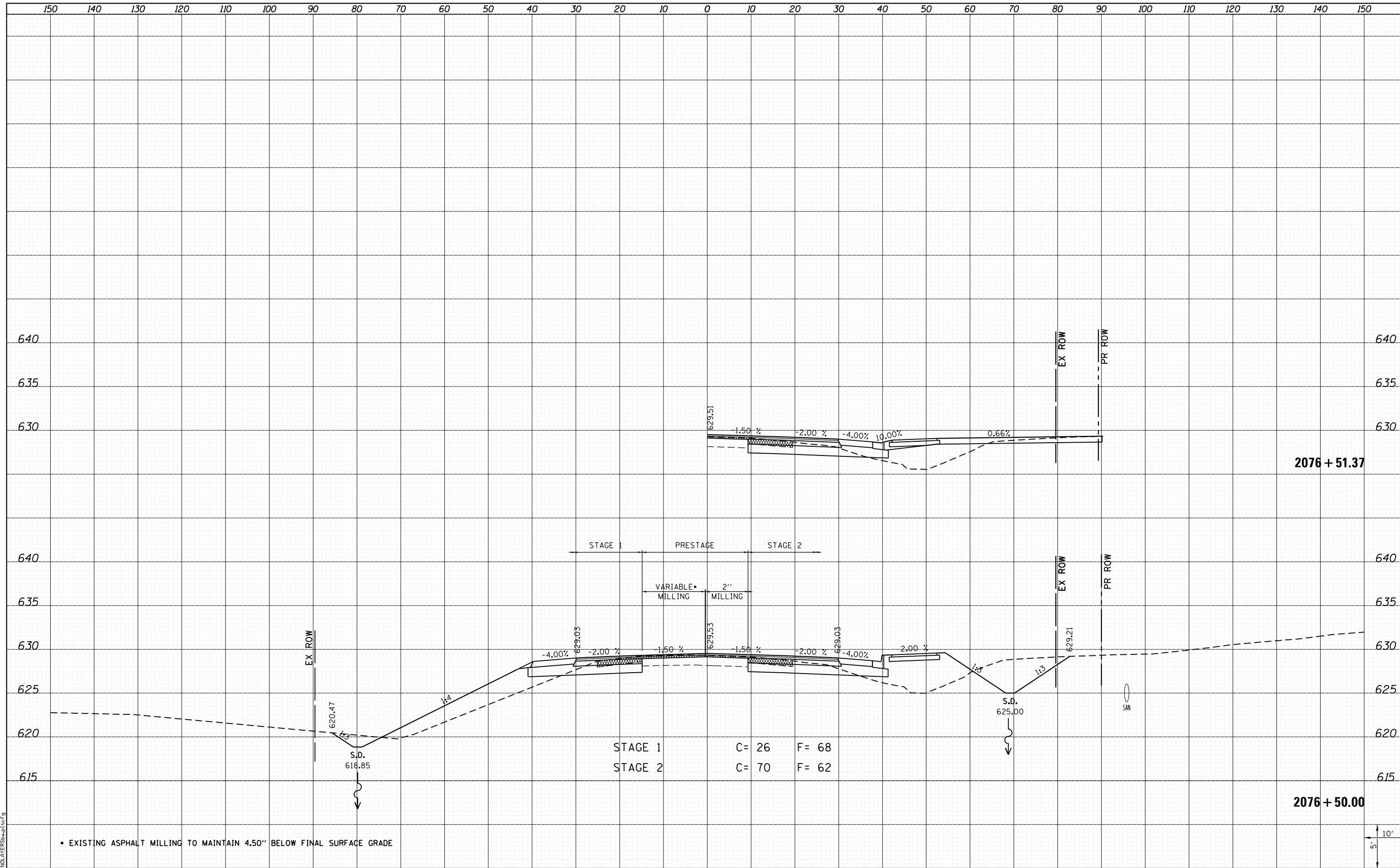


CROSS SECTIONS
 IL ROUTE 3
 SCALE: SHEET 93 OF 197 SHEETS STA. 2074+50.00 TO STA. 2075+00.00

F.A.P. RTE.	SECTION	COUNTY	TOTAL SHEETS	SHEET NO.
312	68-WRS-1	MONROE	760	579
CONTRACT NO. 76817			ILLINOIS FED. AID PROJECT	

DATE	
BY	
FINAL SURVEY	SURVEYED
NOTE BOOK	PLOTTED
NO.	TEMPLATE
	AREAS
	CHECKED

DATE	
BY	
ORIGINAL SURVEY	SURVEYED
NOTE BOOK	PLOTTED
NO.	TEMPLATE
	AREAS
	CHECKED



LAST SAVED = 1/25/2013
 PEN TABLE = VBI-H&S-1.rdi
 PLOT DRIVER = B:\PLOTTERS\p1ocf9

FILE NAME = I:\1001100\Phase II - 76817\Cad\T\Plans\300.08	USER NAME = kakluos	DESIGNED -	REVISD -
	76817-sh1-IL3-xssht.dgn	DRAWN -	REVISD -
	PLOT SCALE = 20.0000' / in.	CHECKED -	REVISD -
	PLOT DATE = 1/25/2013 4:57:13 PM	DATE -	REVISD -

**STATE OF ILLINOIS
 DEPARTMENT OF TRANSPORTATION**



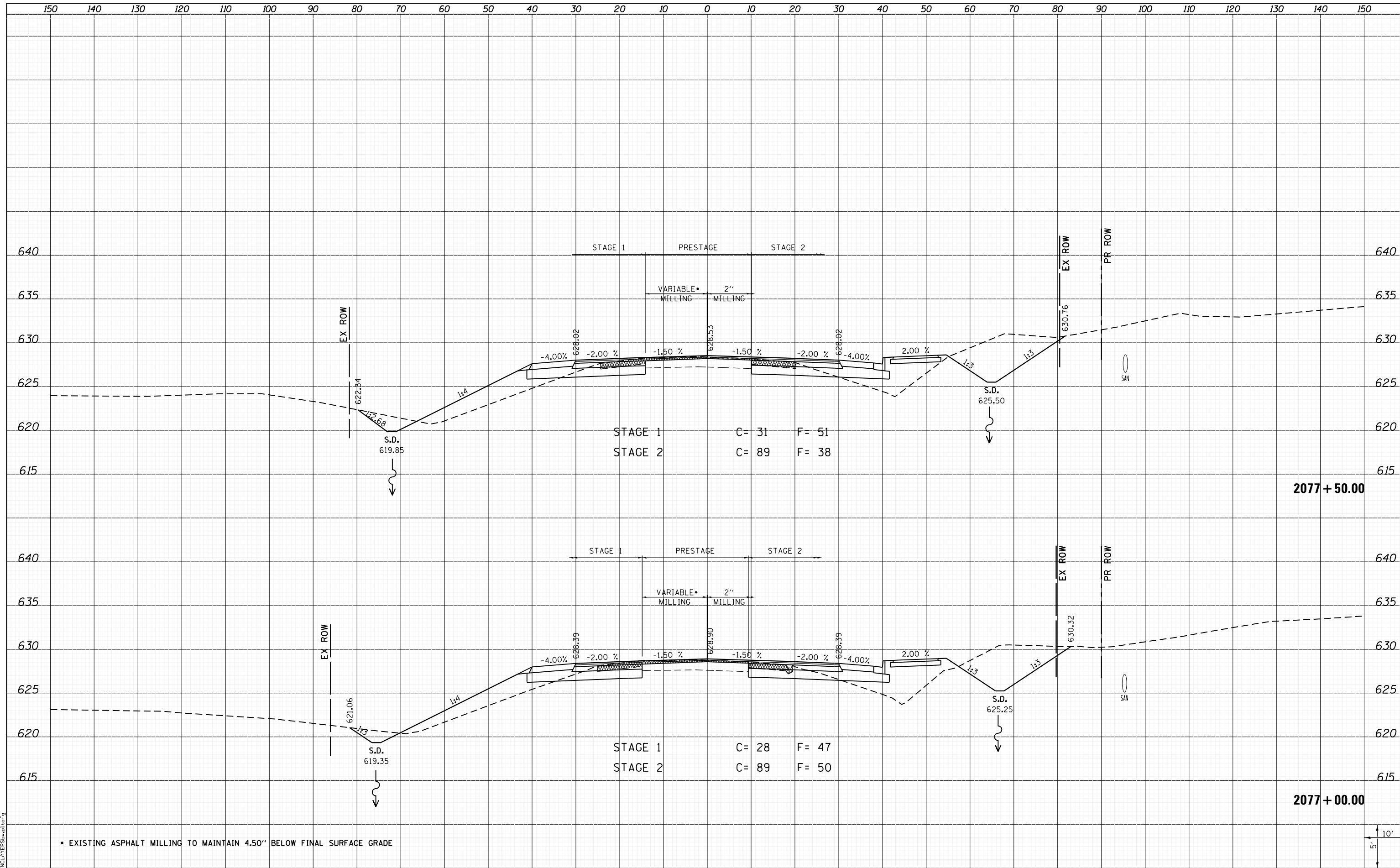
**CROSS SECTIONS
 IL ROUTE 3**

SCALE: SHEET 95 OF 197 SHEETS STA. 2076+50.00 TO STA. 2076+51.37

F.A.P. RTE.	SECTION	COUNTY	TOTAL SHEETS	SHEET NO.
312	68-WRS-1	MONROE	760	581
CONTRACT NO. 76817			ILLINOIS FED. AID PROJECT	

DATE	
BY	
FINAL SURVEY	SURVEYED
NOTE BOOK	PLOTTED
NO.	TEMPLATE
	AREAS
	CHECKED

DATE	
BY	
ORIGINAL SURVEY	SURVEYED
NOTE BOOK	PLOTTED
NO.	TEMPLATE
	AREAS
	CHECKED



LAST SAVED = 1/25/2013
 PEN TABLE = 161-HA17-101
 PLOT DRIVER = PdfPlotterServer.bat

FILE NAME = I:\1001100\Phase II - 76817\Cad\T\Plans\300.08	USER NAME = kakluos	DESIGNED -	REVISD -
	I:\1001100\Phase II - 76817-sh\1L3-xssht.dgn	DRAWN -	REVISD -
	PLOT SCALE = 20.0000' / in.	CHECKED -	REVISD -
	PLOT DATE = 1/25/2013 4:57:18 PM	DATE -	REVISD -

STATE OF ILLINOIS
 DEPARTMENT OF TRANSPORTATION



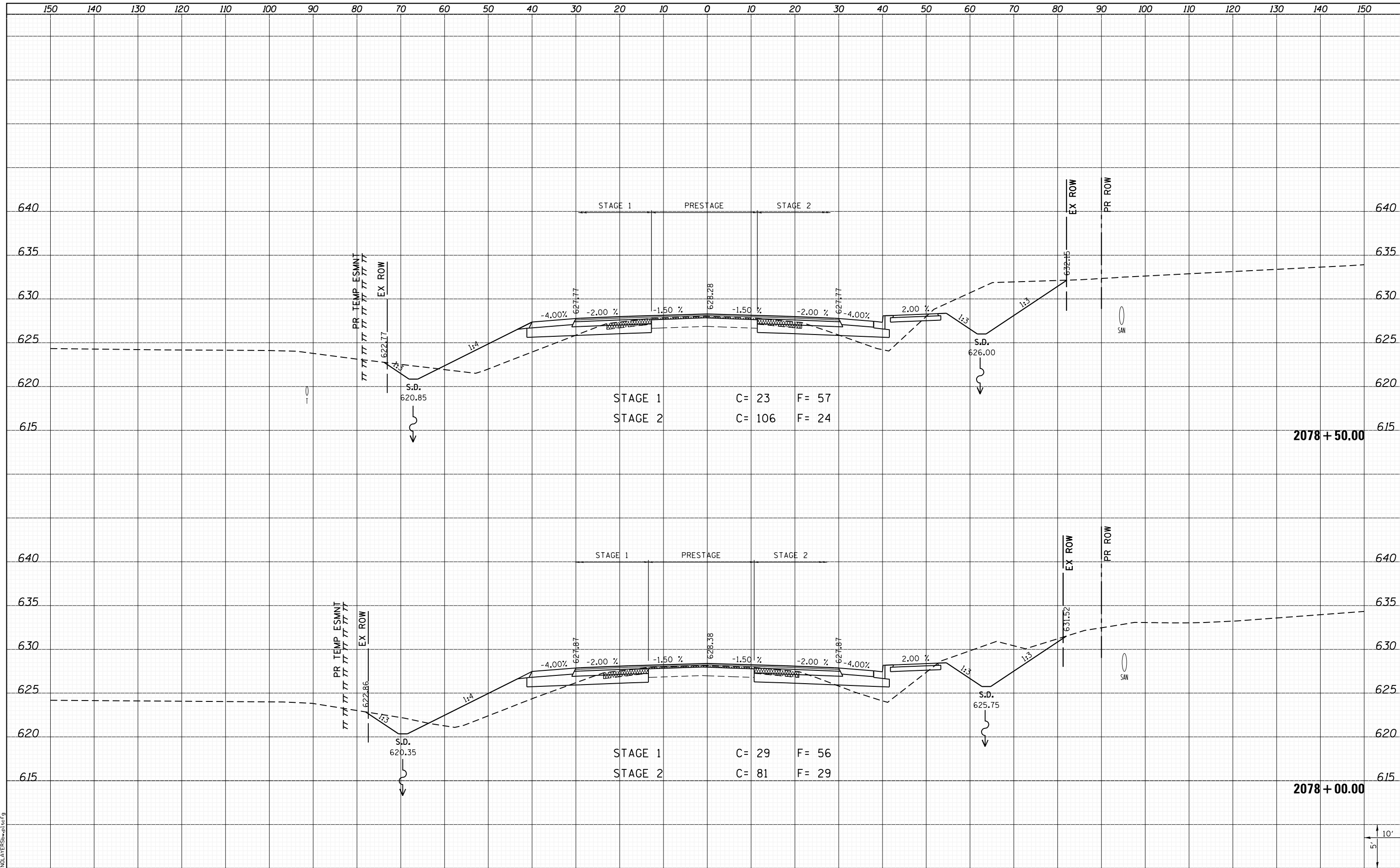
CROSS SECTIONS
 IL ROUTE 3

SCALE: SHEET 96 OF 197 SHEETS STA. 2077+00.00 TO STA. 2077+50.00

F.A.P. RTE.	SECTION	COUNTY	TOTAL SHEETS	SHEET NO.
312	68-WRS-1	MONROE	760	582
CONTRACT NO. 76817			ILLINOIS FED. AID PROJECT	

DATE	
BY	
SURVEYED	
PLOTTED	
TEMPLATE	
AREAS	
CHECKED	
NO.	

DATE	
BY	
SURVEYED	
PLOTTED	
TEMPLATE	
AREAS	
CHECKED	
NO.	



STAGE 1 C = 23 F = 57
 STAGE 2 C = 106 F = 24

STAGE 1 C = 29 F = 56
 STAGE 2 C = 81 F = 29

2078 + 50.00

2078 + 00.00



LAST SAVED = 1/25/2013
 PEN TABLE = VBI-H&S-1.dwg
 PLOT DRIVER = PLOTCLTERSPW16cf9

FILE NAME = I:\10011001\Phase II - 76817\Cad\T\Plans\300.08	USER NAME = kakluos	DESIGNED -	REVISIED -
	6817-sh1-IL3-xssht.dgn	DRAWN -	REVISIED -
	PLOT SCALE = 20.0000' / in.	CHECKED -	REVISIED -
	PLOT DATE = 1/25/2013 4:57:23 PM	DATE -	REVISIED -

STATE OF ILLINOIS
 DEPARTMENT OF TRANSPORTATION



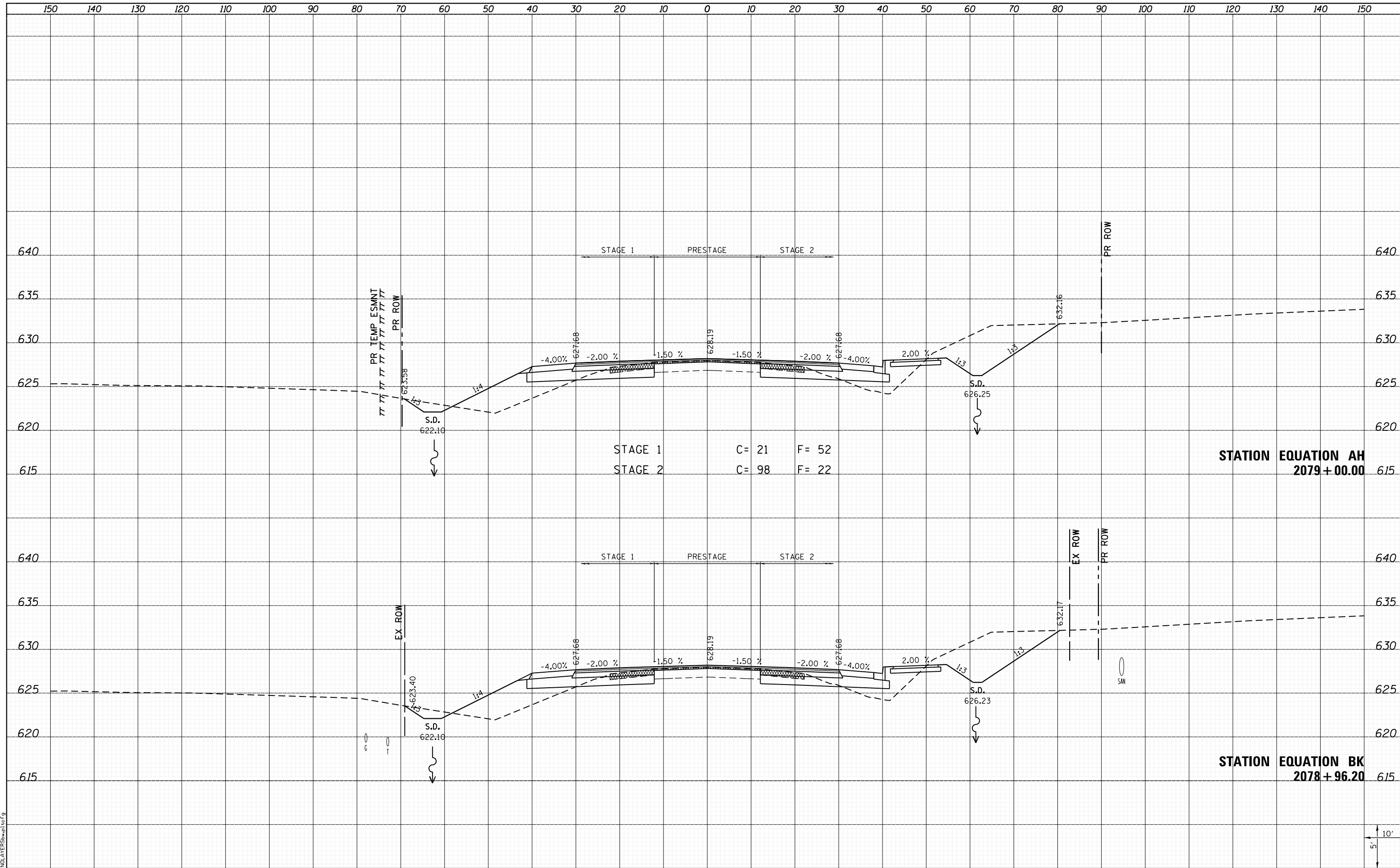
CROSS SECTIONS
 IL ROUTE 3

SCALE: SHEET 97 OF 197 SHEETS STA. 2078+00.00 TO STA. 2078+50.00

F.A.P. RTE.	SECTION	COUNTY	TOTAL SHEETS	SHEET NO.
312	68-WRS-1	MONROE	760	583
CONTRACT NO. 76817			ILLINOIS FED. AID PROJECT	

DATE	
BY	
FINAL SURVEY	SURVEYED
NOTE BOOK	PLOTTED
NO.	TEMPLATE
	AREAS
	CHECKED

DATE	
BY	
ORIGINAL SURVEY	SURVEYED
NOTE BOOK	PLOTTED
NO.	TEMPLATE
	AREAS
	CHECKED



LAST SAVED = 1/25/2013 4:57:28 PM
 PEN TABLE = \\h1-hat\rd1
 PLOT DRIVER = \\h1-hat\rd1

FILE NAME =	USER NAME = kakluos	DESIGNED -	REVISIED -
I:\1001100\Phase II - 76817\Cad\T\Plans\300.08	76817-sh1-IL3-xssht.dgn	DRAWN -	REVISIED -
	PLOT SCALE = 20.0000' / in.	CHECKED -	REVISIED -
	PLOT DATE = 1/25/2013 4:57:28 PM	DATE -	REVISIED -

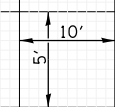
**STATE OF ILLINOIS
DEPARTMENT OF TRANSPORTATION**



**CROSS SECTIONS
IL ROUTE 3**

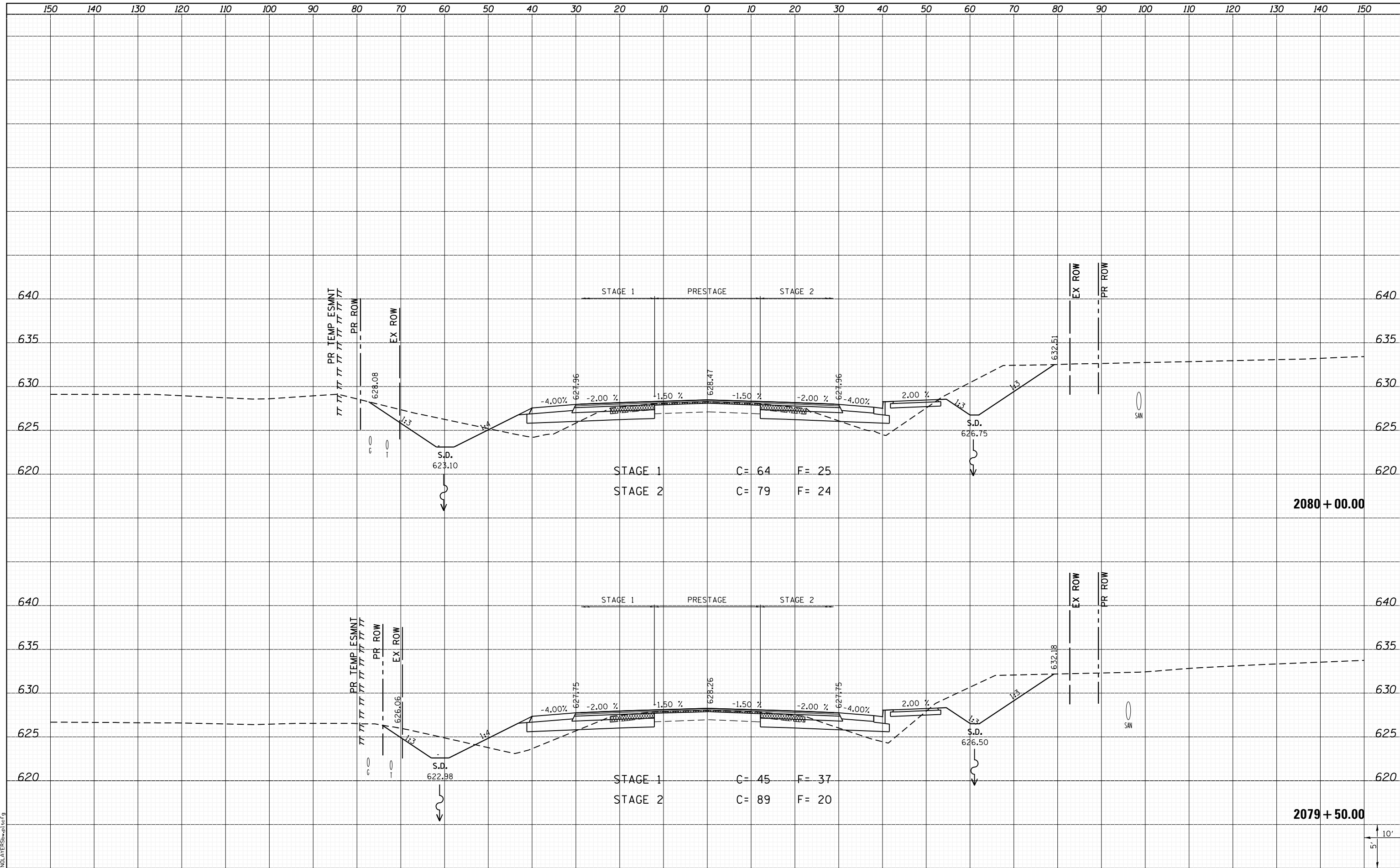
SCALE: SHEET 98 OF 197 SHEETS STA. 2078+96.20 TO STA. 2079+00.00

F.A.P. RTE.	SECTION	COUNTY	TOTAL SHEETS	SHEET NO.
312	68-WRS-1	MONROE	760	584
				CONTRACT NO. 76817
ILLINOIS FED. AID PROJECT				



DATE	
BY	
SURVEYED	
PLOTTED	
TEMPLATE	
AREAS	
CHECKED	
NO.	

DATE	
BY	
SURVEYED	
PLOTTED	
TEMPLATE	
AREAS	
CHECKED	
NO.	



LAST SAVED = 1/25/2013
 PEN TABLE = VBI-H&I-F&E
 PLOT DRIVER = PLOTDRIVER\$HWPLT\$G

FILE NAME =	USER NAME = kakluos	DESIGNED -	REVISED -
I:\10011001_Phase II - 76817\Cad\T\Plans\300.08	76817-sh1-IL3-xssht.dgn	DRAWN -	REVISED -
	PLOT SCALE = 20.0000' / in.	CHECKED -	REVISED -
	PLOT DATE = 1/25/2013 4:57:33 PM	DATE -	REVISED -

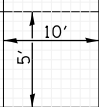
**STATE OF ILLINOIS
 DEPARTMENT OF TRANSPORTATION**



**CROSS SECTIONS
 IL ROUTE 3**

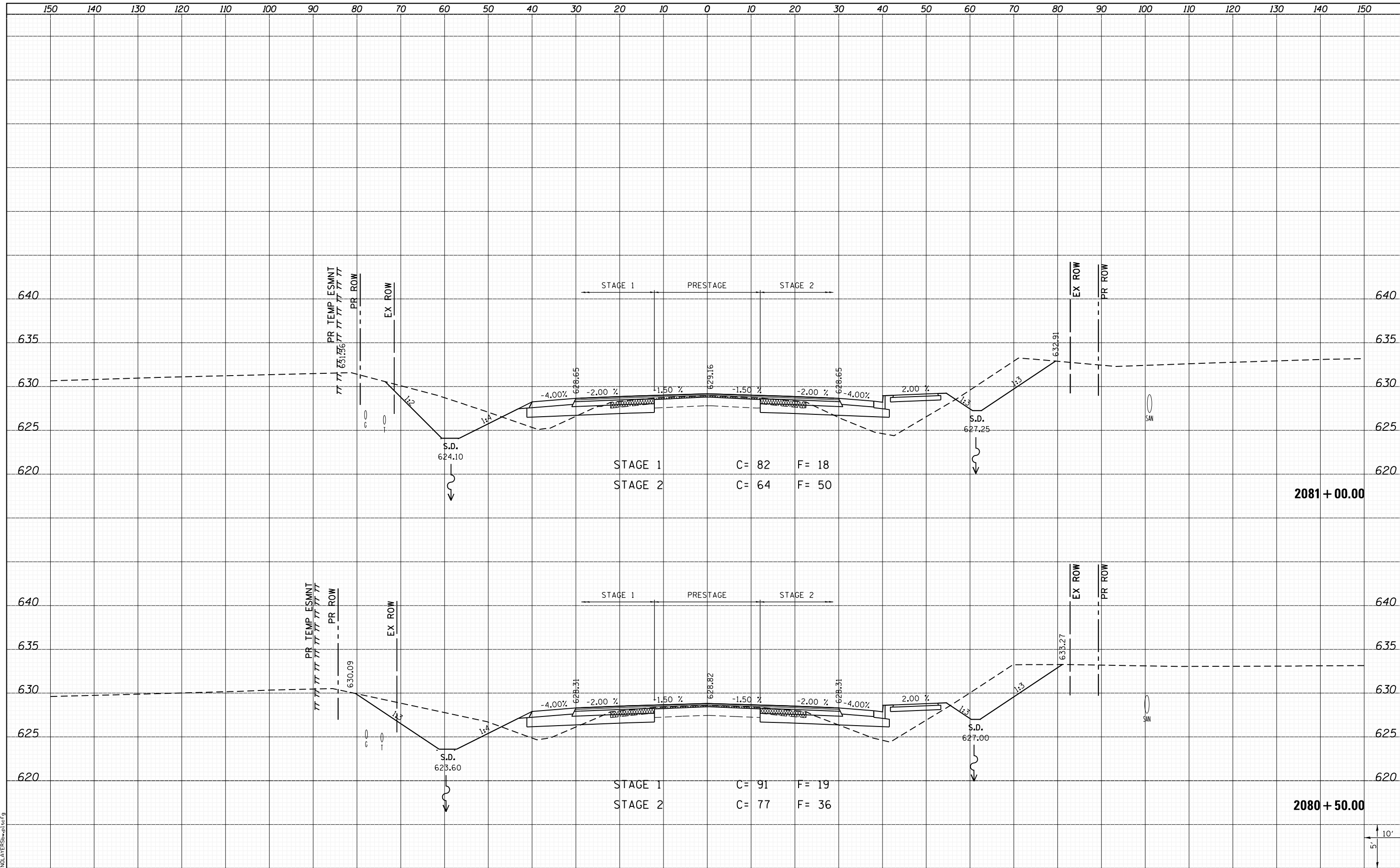
SCALE: SHEET 99 OF 197 SHEETS STA. 2079+50.00 TO STA. 2080+00.00

F.A.P. RTE.	SECTION	COUNTY	TOTAL SHEETS	SHEET NO.
312	68-WRS-1	MONROE	760	585
CONTRACT NO. 76817			ILLINOIS FED. AID PROJECT	



DATE	
BY	
SURVEYED	
PLOTTED	
TEMPLATE	
AREAS	
CHECKED	
NO.	

DATE	
BY	
SURVEYED	
PLOTTED	
TEMPLATE	
AREAS	
CHECKED	
NO.	



LAST SAVED = 1/25/2013 4:57:37 PM
 PEN TABLE = \\h1-hat\rd1
 PLOT DRIVER = \\h1-hat\rd1

FILE NAME =	USER NAME = kakluos	DESIGNED -	REVISED -
I:\10011001\Phase II - 76817\Cad\T\Plans\300.08	6817-sh1-IL3-xssht.dgn	DRAWN -	REVISED -
	PLOT SCALE = 20.0000' / in.	CHECKED -	REVISED -
	PLOT DATE = 1/25/2013 4:57:37 PM	DATE -	REVISED -

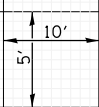
**STATE OF ILLINOIS
DEPARTMENT OF TRANSPORTATION**



**CROSS SECTIONS
IL ROUTE 3**

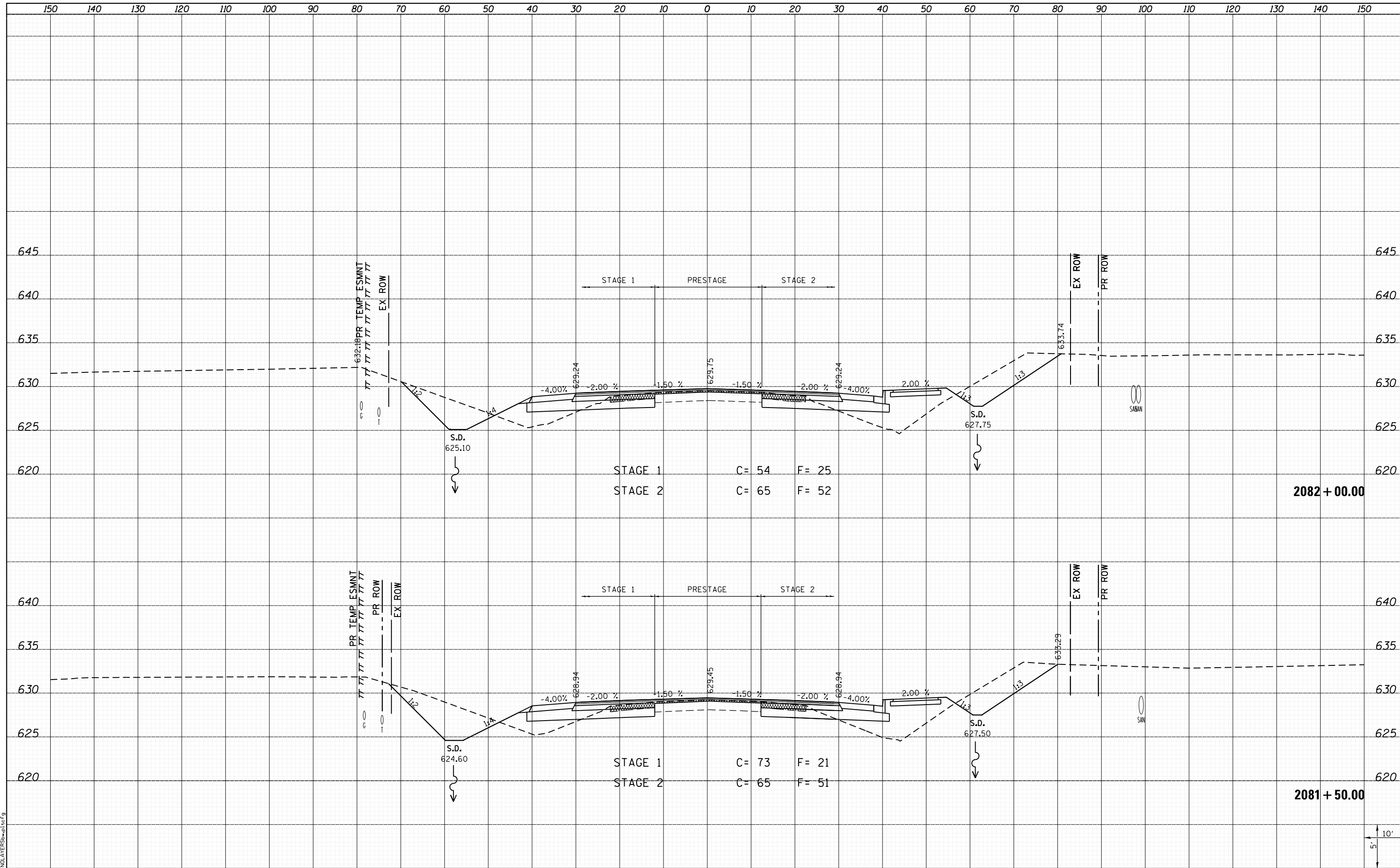
SCALE: SHEET 100 OF 197 SHEETS STA. 2080+50.00 TO STA. 2081+00.00

F.A.P. RTE.	SECTION	COUNTY	TOTAL SHEETS	SHEET NO.
312	68-WRS-1	MONROE	760	586
				CONTRACT NO. 76817
ILLINOIS FED. AID PROJECT				



DATE	
BY	
SURVEYED	
PLOTTED	
TEMPLATE	
AREAS	
CHECKED	
NO.	

DATE	
BY	
SURVEYED	
PLOTTED	
TEMPLATE	
AREAS	
CHECKED	
NO.	



LAST SAVED = 1/25/2013 4:57:42 PM
 PEN TABLE = \\h:\h\1\rd1
 PLOT DRIVER = \\h:\h\1\rd1

FILE NAME = I:\10011001_Phase II - 76817\Cad\T\Plans\300.08	USER NAME = kakluos	DESIGNED -	REVISED -
	I:\10011001_Phase II - 76817-sh\1L3-xssht.dgn	DRAWN -	REVISED -
	PLOT SCALE = 20.0000' / in.	CHECKED -	REVISED -
	PLOT DATE = 1/25/2013 4:57:42 PM	DATE -	REVISED -

STATE OF ILLINOIS
 DEPARTMENT OF TRANSPORTATION



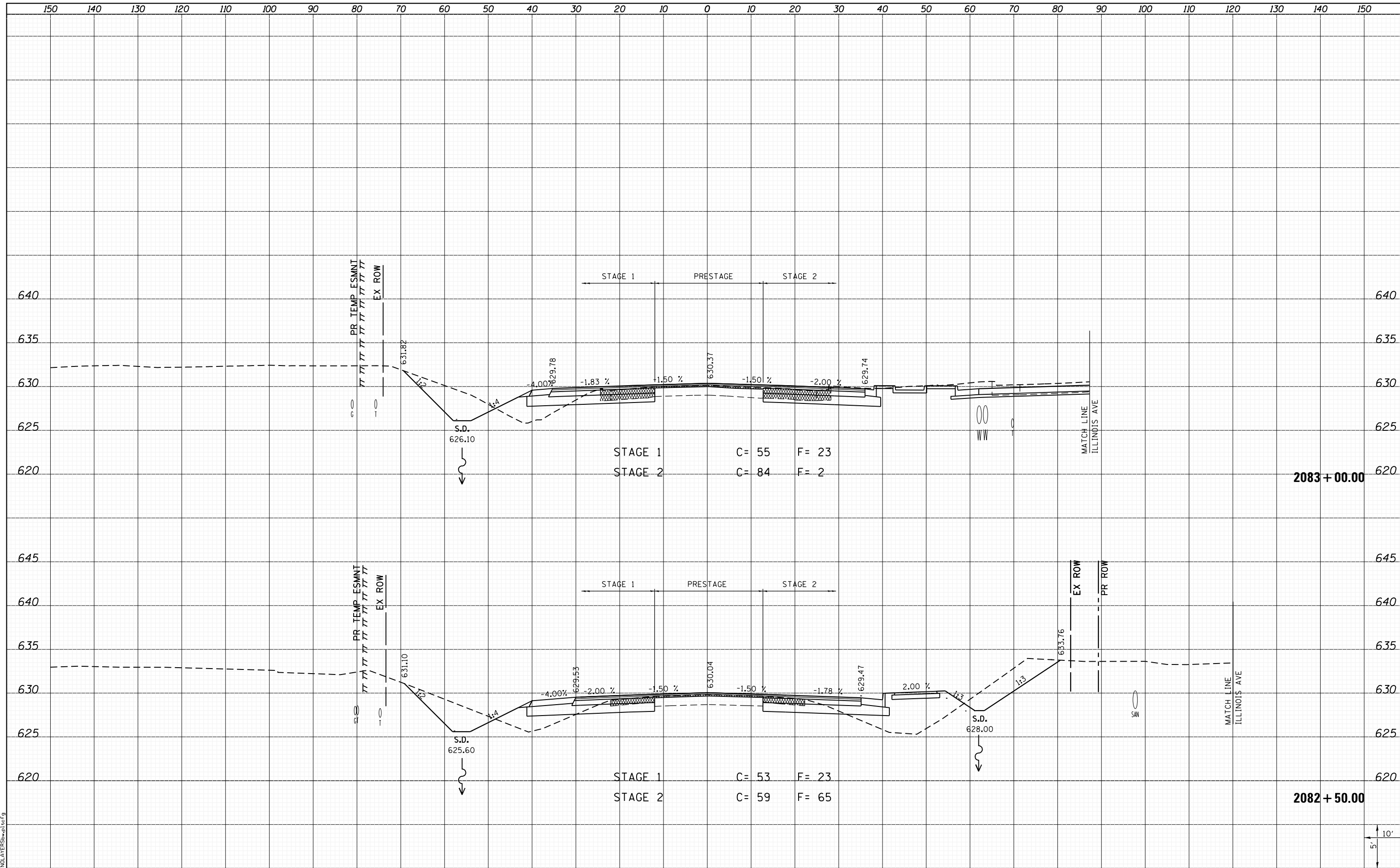
CROSS SECTIONS
 IL ROUTE 3

SCALE: SHEET 101 OF 197 SHEETS STA. 2081+50.00 TO STA. 2082+00.00

F.A.P. RTE.	SECTION	COUNTY	TOTAL SHEETS	SHEET NO.
312	68-WRS-1	MONROE	760	587
CONTRACT NO. 76817				
ILLINOIS FED. AID PROJECT				

DATE	
BY	
SURVEYED	
PLOTTED	
TEMPLATE	
AREAS	
CHECKED	
FINAL SURVEY	
NOTE BOOK	
NO.	

DATE	
BY	
SURVEYED	
PLOTTED	
TEMPLATE	
AREAS	
CHECKED	
ORIGINAL SURVEY	
NOTE BOOK	
NO.	



STAGE 1 C= 55 F= 23
 STAGE 2 C= 84 F= 2

STAGE 1 C= 53 F= 23
 STAGE 2 C= 59 F= 65

STATE OF ILLINOIS
 DEPARTMENT OF TRANSPORTATION



CROSS SECTIONS
 IL ROUTE 3

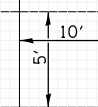
SCALE: SHEET 102 OF 197 SHEETS STA. 2082+50.00 TO STA. 2083+00.00

F.A.P. RTE.	SECTION	COUNTY	TOTAL SHEETS	SHEET NO.
312	68-WRS-1	MONROE	760	588
CONTRACT NO. 76817			ILLINOIS FED. AID PROJECT	

LAST SAVED = 1/25/2013 4:57:47 PM
 PEN TABLE = VBI-H&S-1.dwg
 PLOT DRIVER = PdfPlotterServer.exe

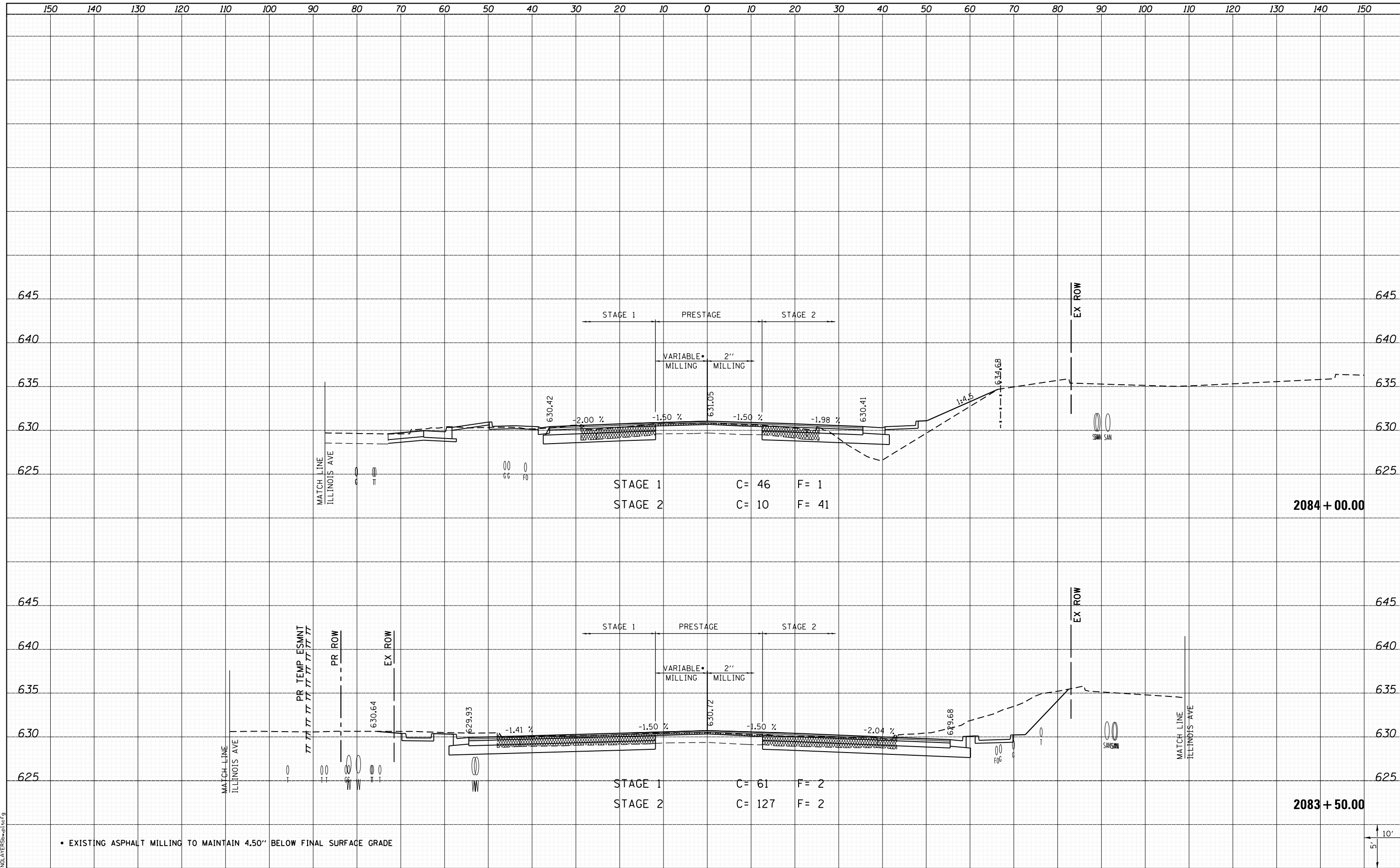
FILE NAME = I:\10011001\Phase II - 76817\Cad\T\Plans\300.08
 USER NAME = kakluos
 DESIGNED -
 DRAWN -
 CHECKED -
 DATE -

REVISIED -
 REVISIED -
 REVISIED -
 REVISIED -



DATE	
BY	
FINAL SURVEY	
SURVEY PLOTTED	
NOTE BOOK	
AREAS CHECKED	

DATE	
BY	
ORIGINAL SURVEY	
SURVEY PLOTTED	
NOTE BOOK	
AREAS CHECKED	



• EXISTING ASPHALT MILLING TO MAINTAIN 4.50" BELOW FINAL SURFACE GRADE

10'
in

LAST SAVED = 1/25/2013
PEN TABLE = 161-hat.rdi
PLOT DRIVER = PdfPlotterServer.bat

FILE NAME = I:\10011001_Phase II - 76817\Cad\T\Plans\300.08	USER NAME = kakluos	DESIGNED -	REVISD -
		DRAWN -	REVISD -
		CHECKED -	REVISD -
		DATE -	REVISD -
PLOT SCALE = 20.0000' / in.			
PLOT DATE = 1/25/2013 4:57:52 PM			

**STATE OF ILLINOIS
DEPARTMENT OF TRANSPORTATION**



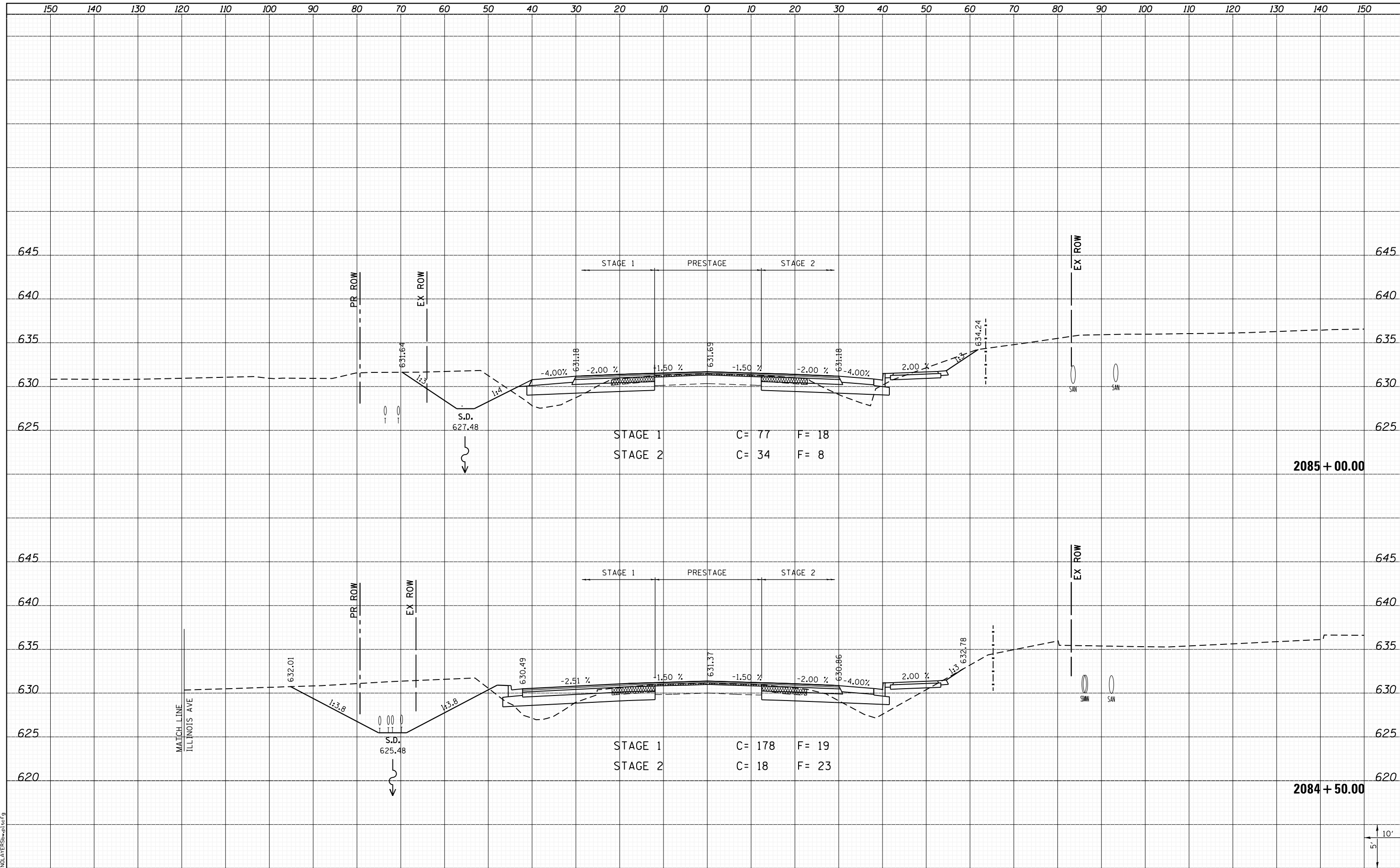
**CROSS SECTIONS
IL ROUTE 3**

SCALE: SHEET 103 OF 197 SHEETS STA. 2083+50.00 TO STA. 2084+00.00

F.A.P. RTE.	SECTION	COUNTY	TOTAL SHEETS	SHEET NO.
312	68-WRS-1	MONROE	760	589
				CONTRACT NO. 76817
ILLINOIS FED. AID PROJECT				

DATE	
BY	
FINAL SURVEY	
SURVEYED	
PLOTTED	
TEMPLATE	
NOTE BOOK	
AREAS CHECKED	
NO.	

DATE	
BY	
ORIGINAL SURVEY	
SURVEYED	
PLOTTED	
TEMPLATE	
NOTE BOOK	
AREAS CHECKED	
NO.	

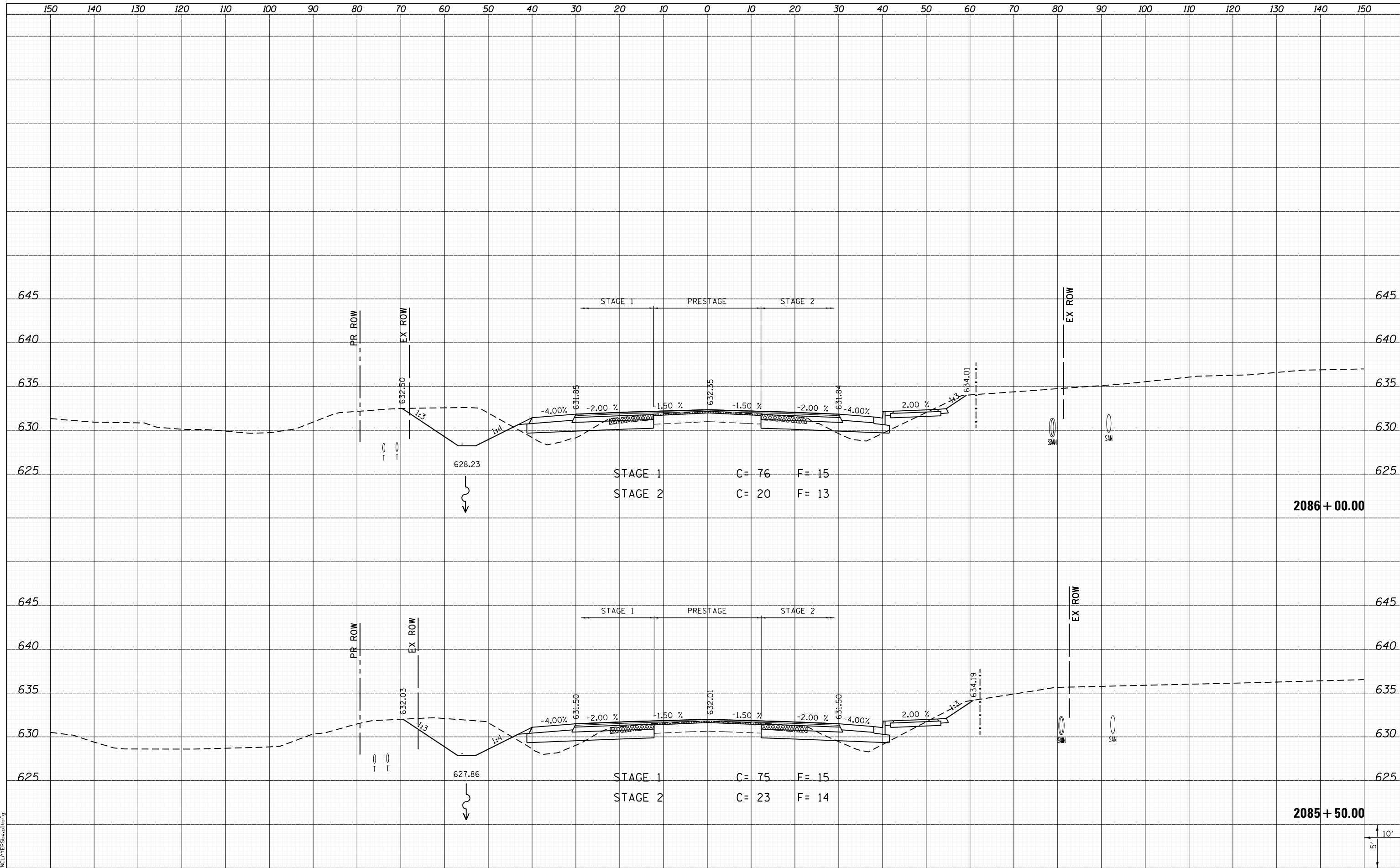


LAST SAVED = 1/25/2013
 PEN TABLE = VBI-H&S.rdl
 PLOT DRIVER = PdfPlotterServer.batcf9

FILE NAME = I:\10011001_Phase II - 76817\Cad\T\Plans\300.08	USER NAME = kakluos	DESIGNED -	REVISIED -	STATE OF ILLINOIS DEPARTMENT OF TRANSPORTATION		CROSS SECTIONS		F.A.P. RTE. 312	SECTION 68-WRS-1	COUNTY MONROE	TOTAL SHEETS 760	SHEET NO. 590	
PLOT SCALE = 20.0000' / in.	PLOT DATE = 1/25/2013 4:57:57 PM	DRAWN -	REVISIED -			IL ROUTE 3		CONTRACT NO. 76817					
		CHECKED -	REVISIED -			SCALE:		SHEET 104 OF 197 SHEETS STA. 2084+50.00 TO STA. 2085+00.00					
		DATE -	REVISIED -			ILLINOIS FED. AID PROJECT							

DATE	
BY	
SURVEYED	
PLOTTED	
TEMPLATE	
AREAS	
CHECKED	
NO.	

DATE	
BY	
SURVEYED	
PLOTTED	
TEMPLATE	
AREAS	
CHECKED	
NO.	



LAST SAVED = 1/25/2013
 PEN TABLE = 161-hat.tbl
 PLOT DRIVER = pdfplotter.exe

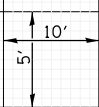
FILE NAME =	USER NAME = kakluos	DESIGNED -	REVISIED -
I:\1001100\Phase II - 76817\Cad\T\Plans\300.08	6817-sh1-IL3-xssht.dgn	DRAWN -	REVISIED -
		CHECKED -	REVISIED -
		DATE -	REVISIED -

STATE OF ILLINOIS
 DEPARTMENT OF TRANSPORTATION



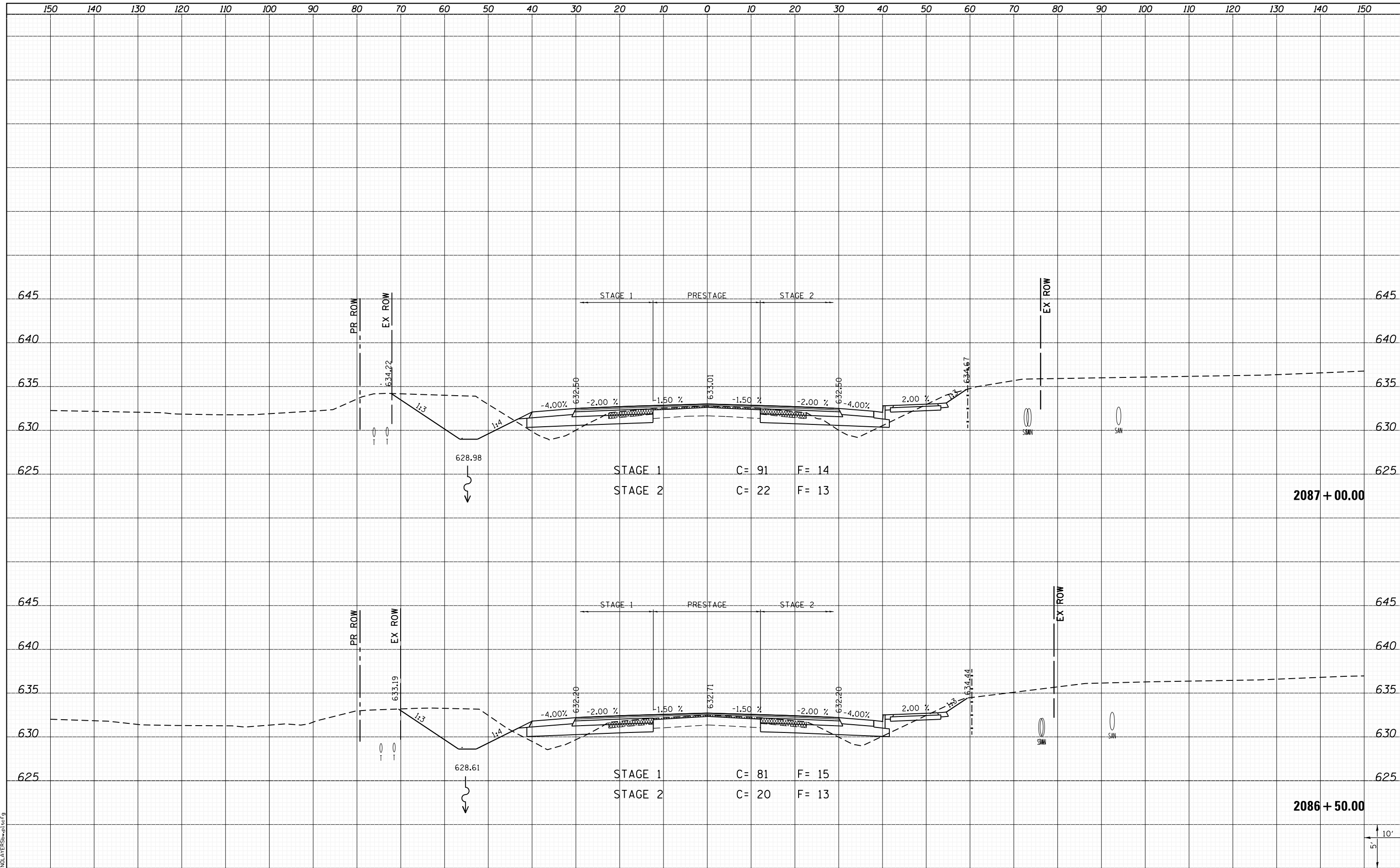
CROSS SECTIONS
 IL ROUTE 3
 SCALE: SHEET 105 OF 197 SHEETS STA. 2085+50.00 TO STA. 2086+00.00

F.A.P. RTE.	SECTION	COUNTY	TOTAL SHEETS	SHEET NO.
312	68-WRS-1	MONROE	760	591
				CONTRACT NO. 76817
ILLINOIS FED. AID PROJECT				



DATE	
BY	
SURVEYED	
PLOTTED	
TEMPLATE	
AREAS	
CHECKED	
NO.	

DATE	
BY	
SURVEYED	
PLOTTED	
TEMPLATE	
AREAS	
CHECKED	
NO.	



LAST SAVED = 1/25/2013
 PEN TABLE = 161-hat.tbl
 PLOT DRIVER = PdfPlotterServer.bat

FILE NAME = I:\10011000\Phase II - 76817\Cad\T\Plans\300.08	USER NAME = kakluos	DESIGNED -	REVISIED -
	6817-sh1-IL3-xssht.dgn	DRAWN -	REVISIED -
	PLOT SCALE = 20.0000' / in.	CHECKED -	REVISIED -
	PLOT DATE = 1/25/2013 4:58:07 PM	DATE -	REVISIED -

**STATE OF ILLINOIS
 DEPARTMENT OF TRANSPORTATION**



**CROSS SECTIONS
 IL ROUTE 3**

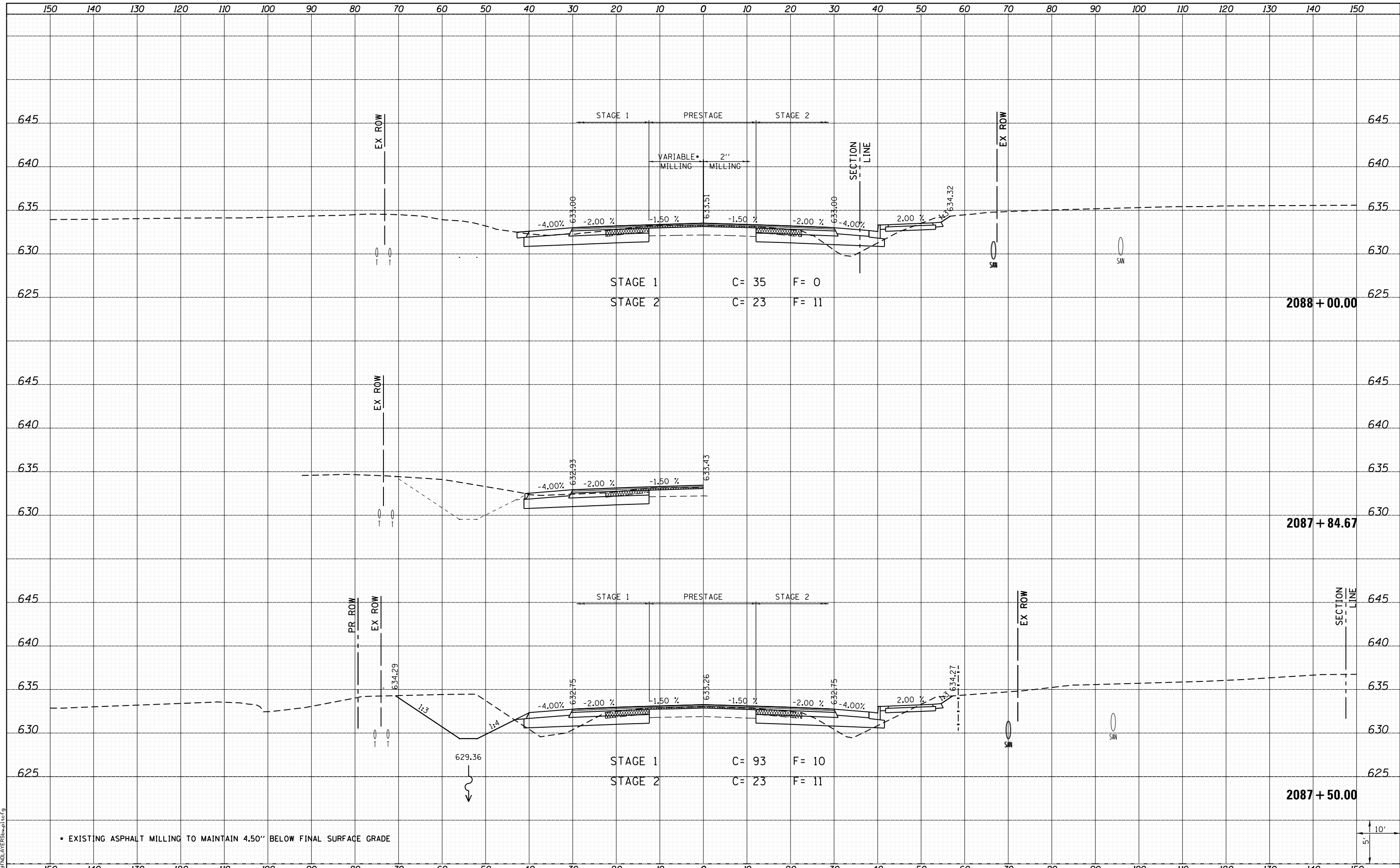
SCALE: SHEET 106 OF 197 SHEETS STA. 2086+50.00 TO STA. 2087+00.00

F.A.P. RTE.	SECTION	COUNTY	TOTAL SHEETS	SHEET NO.
312	68-WRS-1	MONROE	760	592
				CONTRACT NO. 76817
ILLINOIS FED. AID PROJECT				

DATE	
BY	
SURVEYED	
PLOTTED	
TEMPLATE	
AREAS	
CHECKED	
NO.	

DATE	
BY	
SURVEYED	
PLOTTED	
TEMPLATE	
AREAS	
CHECKED	
NO.	

LAST SAVED = 1/25/2013
 PEN TABLE = 161-hat.rdi
 PLOT DRIVER = pdfplotter.exe



FILE NAME =	I:\1001100\Phase II - 76817\Cad\T\Plans\300.08
USER NAME =	kakluos
DESIGNED -	REVISIED -
DRAWN -	REVISIED -
CHECKED -	REVISIED -
DATE -	REVISIED -

DESIGNED -	REVISIED -
DRAWN -	REVISIED -
CHECKED -	REVISIED -
DATE -	REVISIED -

DESIGNED -	REVISIED -
DRAWN -	REVISIED -
CHECKED -	REVISIED -
DATE -	REVISIED -

STATE OF ILLINOIS
 DEPARTMENT OF TRANSPORTATION

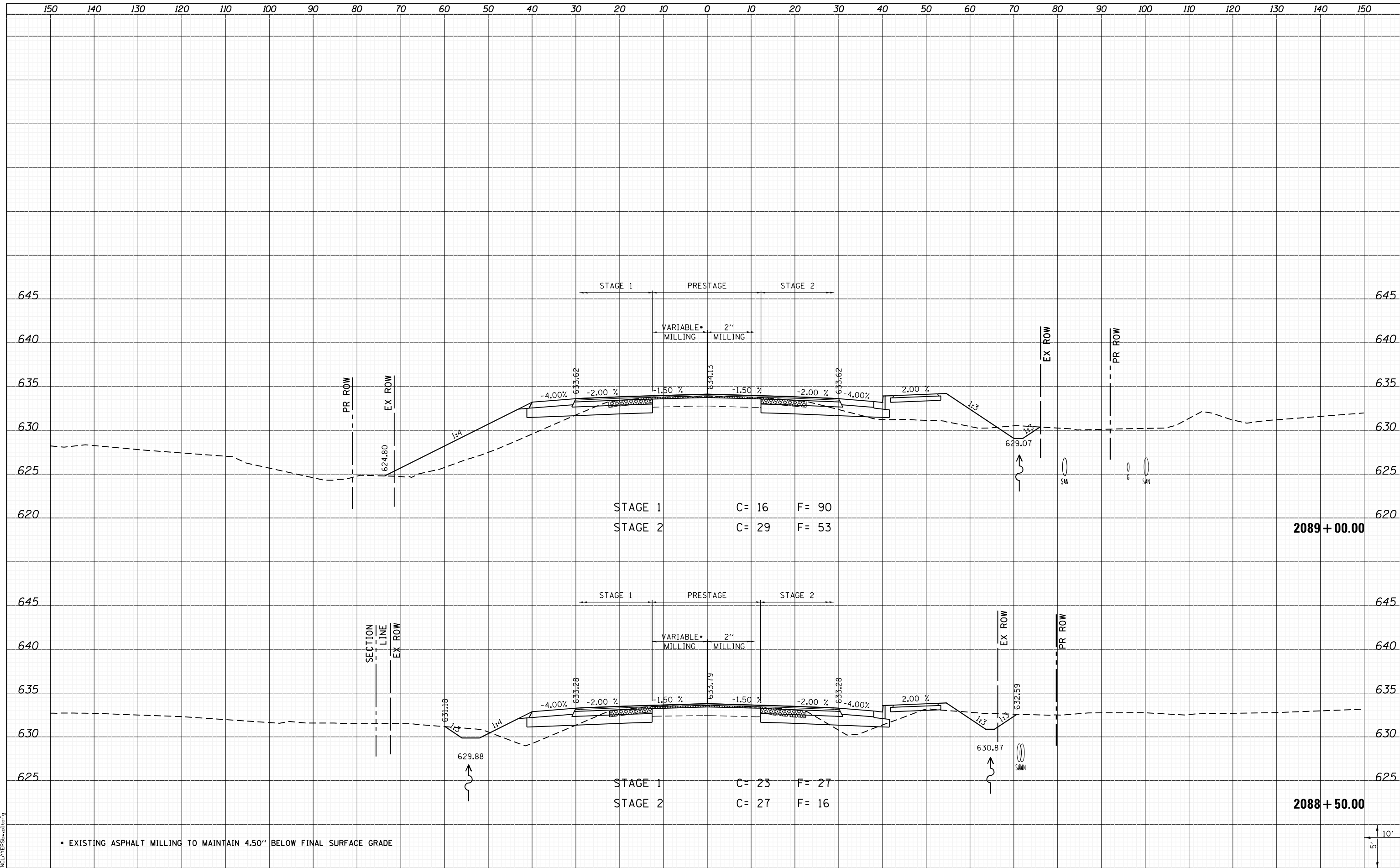


CROSS SECTIONS
 IL ROUTE 3
 SCALE: SHEET 107 OF 197 SHEETS STA. 2087+50.00 TO STA. 2088+00.00

F.A.P. RTE.	SECTION	COUNTY	TOTAL SHEETS	SHEET NO.
312	68-WRS-1	MONROE	760	593
CONTRACT NO. 76817				
ILLINOIS FED. AID PROJECT				

DATE	
BY	
SURVEYED	
PLOTTED	
TEMPLATE	
NOTE BOOK	
AREAS CHECKED	
NO.	

DATE	
BY	
SURVEYED	
PLOTTED	
TEMPLATE	
NOTE BOOK	
AREAS CHECKED	
NO.	



• EXISTING ASPHALT MILLING TO MAINTAIN 4.50" BELOW FINAL SURFACE GRADE

10'
in

LAST SAVED = 1/25/2013
PEN TABLE = 161-hat.rdi
PLOT DRIVER = pdfplotter52wplc6f9

FILE NAME = I:\1001100\Phase II - 76817\Cad\T\Plans\300.08	USER NAME = kakluos	DESIGNED -	REVISD -
76817-sh1-IL3-xssht.dgn		DRAWN -	REVISD -
PLOT SCALE = 20.0000' / in.		CHECKED -	REVISD -
PLOT DATE = 1/25/2013 4:58:17 PM		DATE -	REVISD -

STATE OF ILLINOIS
DEPARTMENT OF TRANSPORTATION

HORNER &
SHIRIN, INC.
ENGINEERS

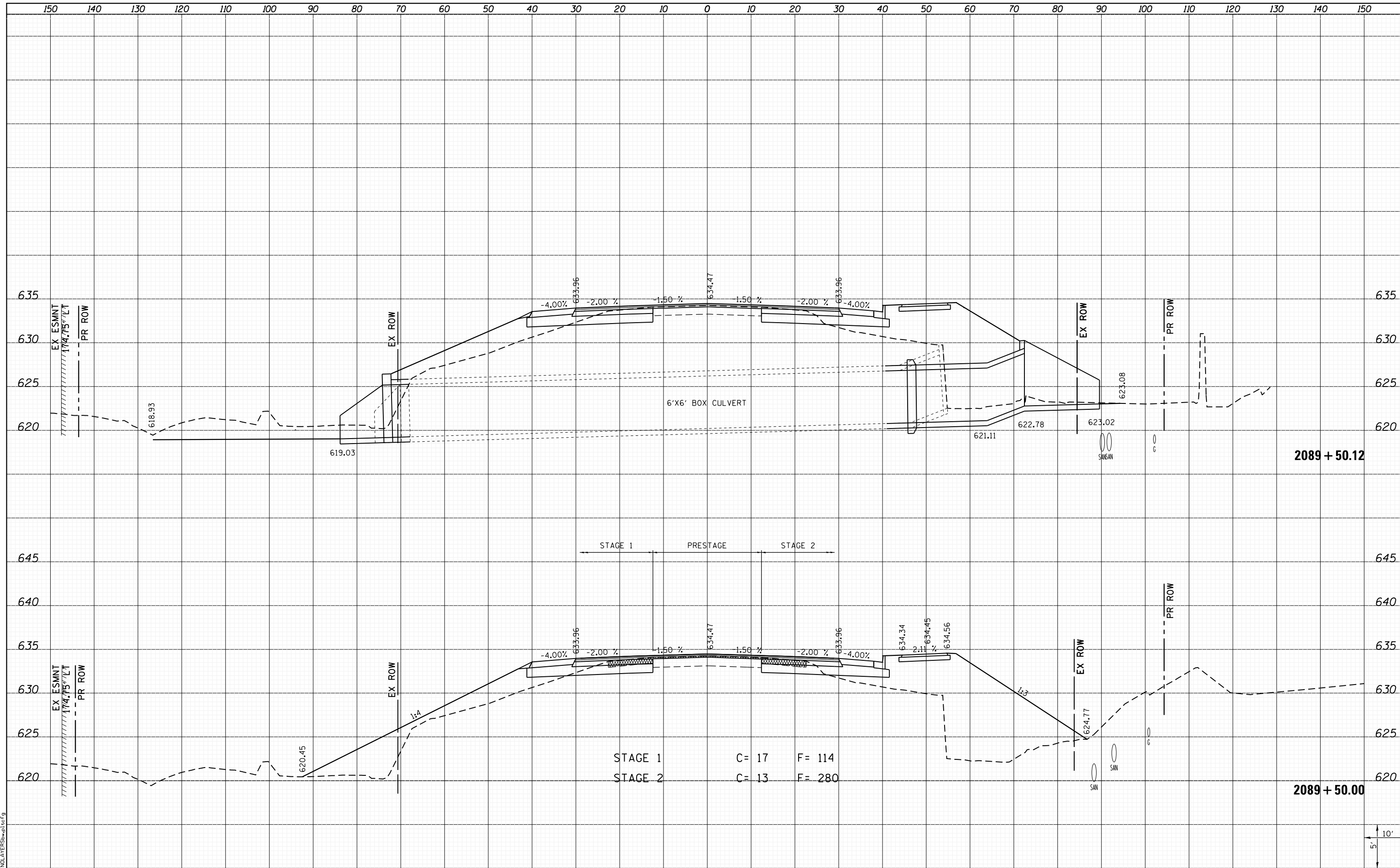
CROSS SECTIONS
IL ROUTE 3

SCALE: SHEET 108 OF 197 SHEETS STA. 2088+50.00 TO STA. 2089+00.00

F.A.P. RTE.	SECTION	COUNTY	TOTAL SHEETS	SHEET NO.
312	68-WRS-1	MONROE	760	594
				CONTRACT NO. 76817
ILLINOIS FED. AID PROJECT				

DATE	
BY	
FINAL SURVEY	SURVEYED
NOTE BOOK	PLOTTED
NO.	TEMPLATE
	AREAS
	CHECKED

DATE	
BY	
ORIGINAL SURVEY	SURVEYED
NOTE BOOK	PLOTTED
NO.	TEMPLATE
	AREAS
	CHECKED



LAST SAVED = 1/25/2013
 PEN TABLE = 161-hat.tbl
 PLOT DRIVER = pdfplotter.exe

FILE NAME = I:\10011001\Phase II - 76817\Cad\T\Plans\300.08	USER NAME = kakluos	DESIGNED -	REVISD -
	6817-sh1-IL3-xssht.dgn	DRAWN -	REVISD -
	PLOT SCALE = 20.0000' / in.	CHECKED -	REVISD -
	PLOT DATE = 1/25/2013 4:58:22 PM	DATE -	REVISD -

**STATE OF ILLINOIS
 DEPARTMENT OF TRANSPORTATION**



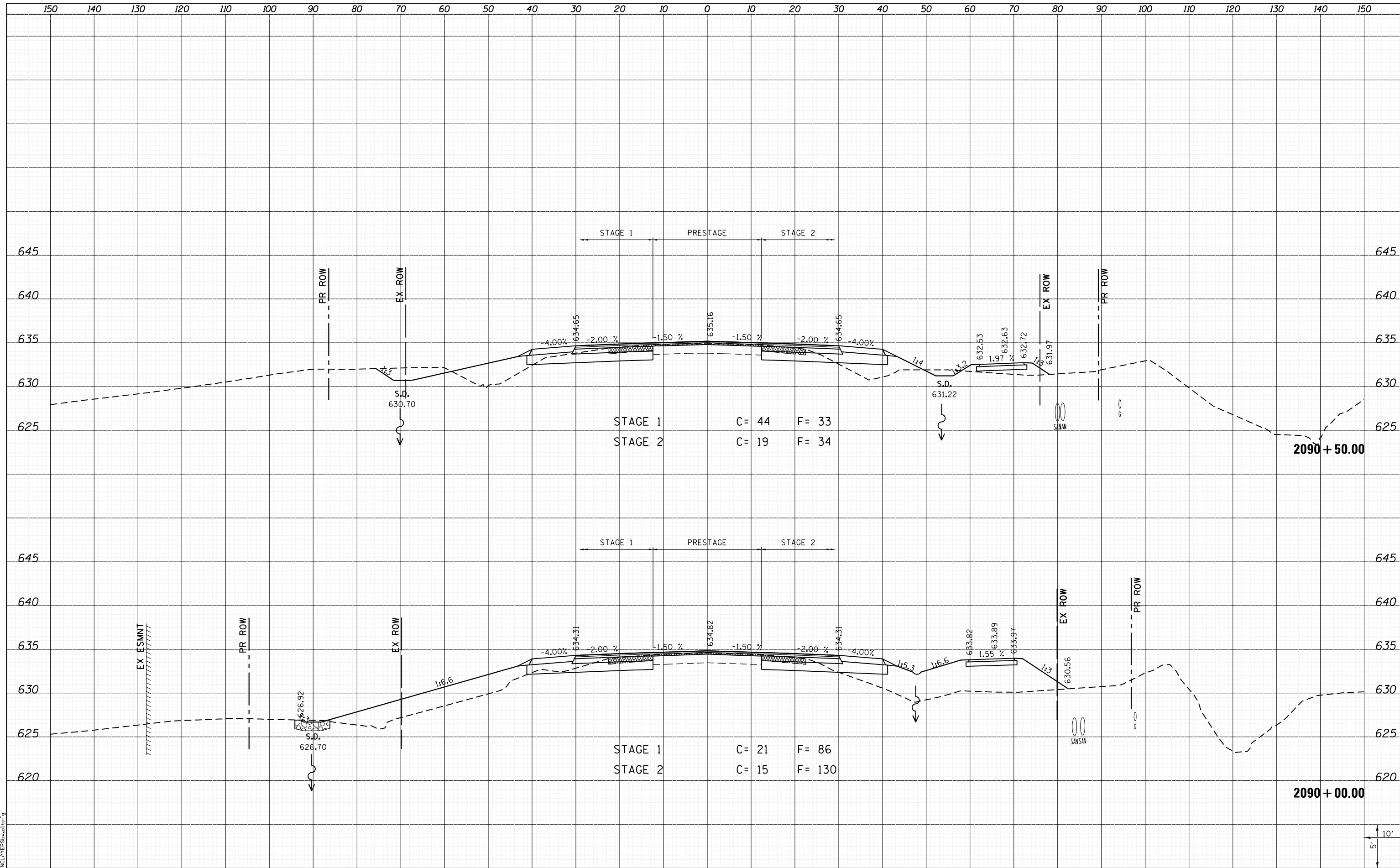
**CROSS SECTIONS
 IL ROUTE 3**

SCALE: SHEET 109 OF 197 SHEETS STA. 2089+50.00 TO STA. 2089+50.12

F.A.P. RTE.	SECTION	COUNTY	TOTAL SHEETS	SHEET NO.
312	68-WRS-1	MONROE	760	595
CONTRACT NO. 76817			ILLINOIS FED. AID PROJECT	

DATE	
BY	
FINAL SURVEY	
PLOTTED	
NOTE BOOK	
AREAS CHECKED	

DATE	
BY	
ORIGINAL SURVEY	
PLOTTED	
NOTE BOOK	
AREAS CHECKED	



LAST SAVED = 1/25/2013
 PEN TABLE = 161-hat.tbl
 PLOT DRIVER = pdmplotersw.bat

FILE NAME = I:\10011001_Phase II - 76817\Cad\T\Plans\300.08	USER NAME = kakluos	DESIGNED -	REVISD -
	6817-sh1-IL3-xssht.dgn	DRAWN -	REVISD -
	PLOT SCALE = 20.0000' / in.	CHECKED -	REVISD -
	PLOT DATE = 1/25/2013 4:58:27 PM	DATE -	REVISD -

**STATE OF ILLINOIS
 DEPARTMENT OF TRANSPORTATION**



**CROSS SECTIONS
 IL ROUTE 3**

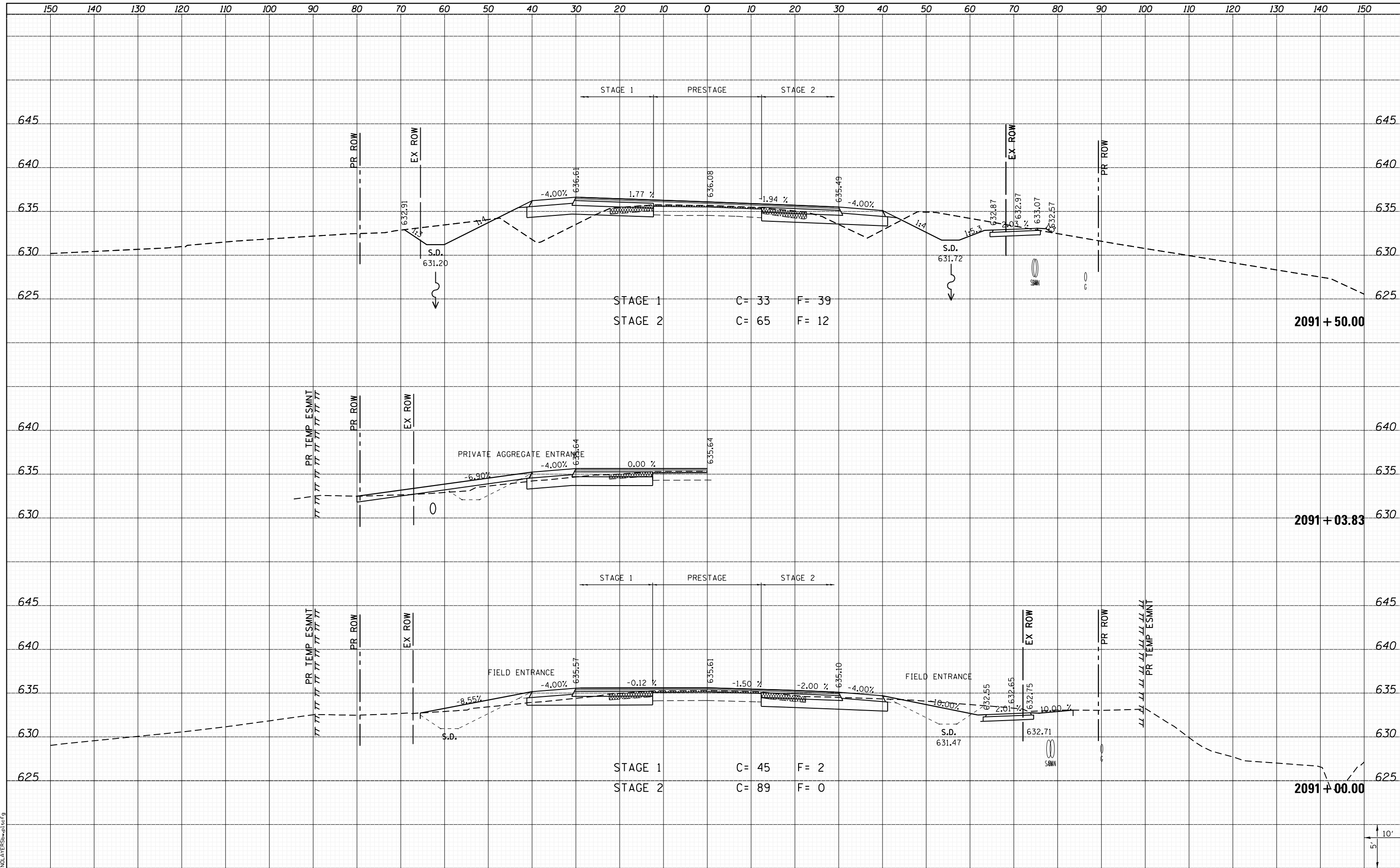
SCALE: SHEET 110 OF 197 SHEETS STA. 2090+00.00 TO STA. 2090+50.00

F.A.P. RTE.	SECTION	COUNTY	TOTAL SHEETS	SHEET NO.
312	68-WRS-1	MONROE	760	596
CONTRACT NO. 76817			ILLINOIS FED. AID PROJECT	



DATE	
BY	
SURVEYED	
PLOTTED	
TEMPLATE	
AREAS	
CHECKED	
NO.	

DATE	
BY	
SURVEYED	
PLOTTED	
TEMPLATE	
AREAS	
CHECKED	
NO.	



STATE OF ILLINOIS
DEPARTMENT OF TRANSPORTATION



CROSS SECTIONS
IL ROUTE 3

LAST SAVED = 1/25/2013
PEN TABLE = VBI-Horner.dwg
PLOT DRIVER = PdfPlotterServer.bat

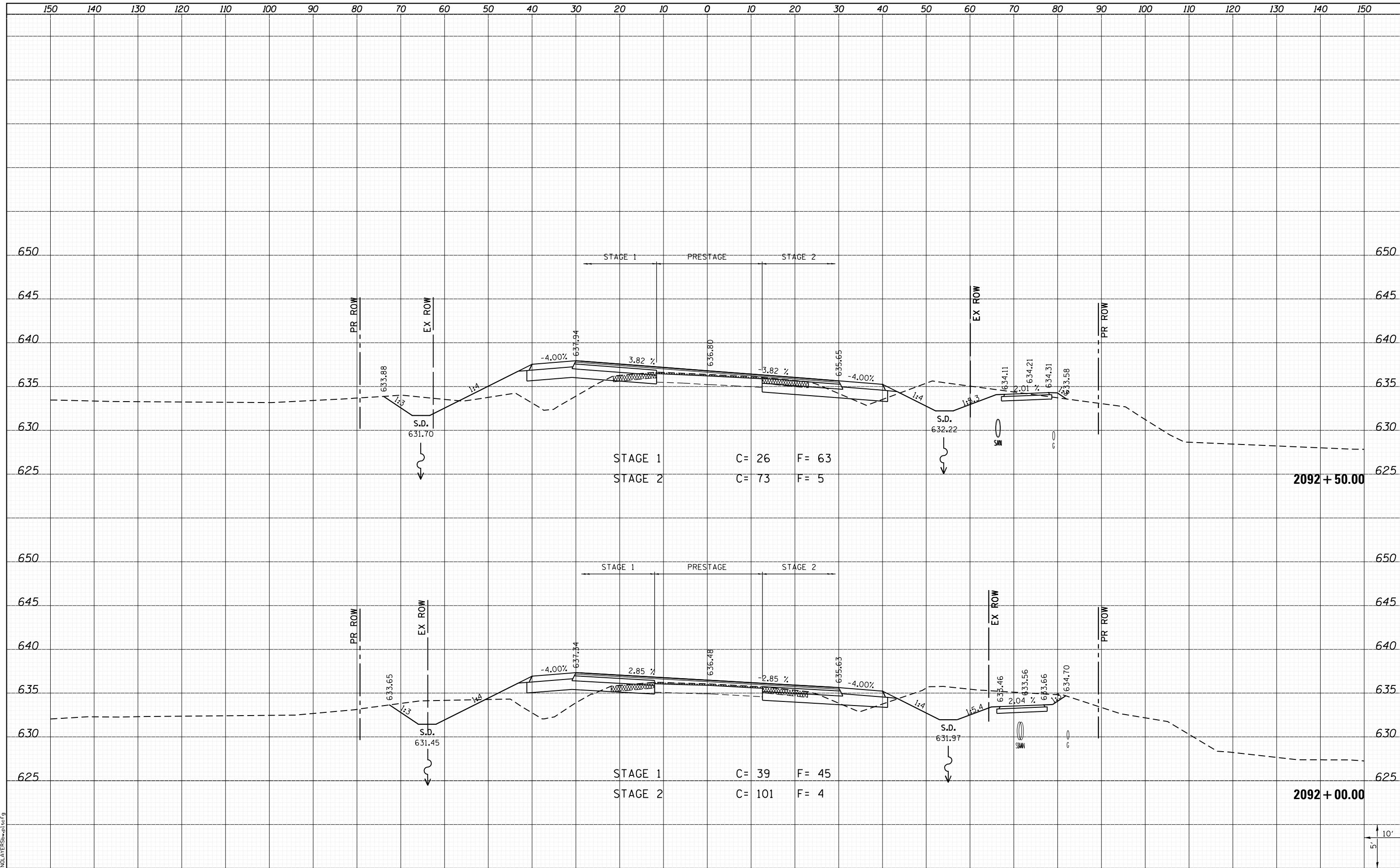
FILE NAME =	USER NAME = kakluos	DESIGNED -	REVISED -
I:\10011001\Phase II - 76817\Cad\T\Plans\300.08	6817-sh1-IL3-xssht.dgn	DRAWN -	REVISED -
		CHECKED -	REVISED -
		DATE -	REVISED -

SCALE: SHEET 111 OF 197 SHEETS STA. 2091+00.00 TO STA. 2091+50.00

F.A.P. RTE.	SECTION	COUNTY	TOTAL SHEETS	SHEET NO.
312	68-WRS-1	MONROE	760	597
				CONTRACT NO. 76817
ILLINOIS FED. AID PROJECT				

DATE	
BY	
FINAL SURVEY	SURVEYED
NOTE BOOK	PLOTTED
NO.	TEMPLATE
	AREAS CHECKED
	AREAS CHECKED

DATE	
BY	
ORIGINAL SURVEY	SURVEYED
NOTE BOOK	PLOTTED
NO.	TEMPLATE
	AREAS CHECKED
	AREAS CHECKED



LAST SAVED = 1/25/2013
PEN TABLE = 161-hat.rdi
PLOT DRIVER = pdfplotter.exe

FILE NAME = I:\10011001\Phase II - 76817\Cad\T\Plans\300.08	USER NAME = kakluos	DESIGNED -	REVISED -
	I:\10011001\Phase II - 76817\Cad\T\Plans\300.08	DRAWN -	REVISED -
		CHECKED -	REVISED -
		DATE -	REVISED -

**STATE OF ILLINOIS
DEPARTMENT OF TRANSPORTATION**



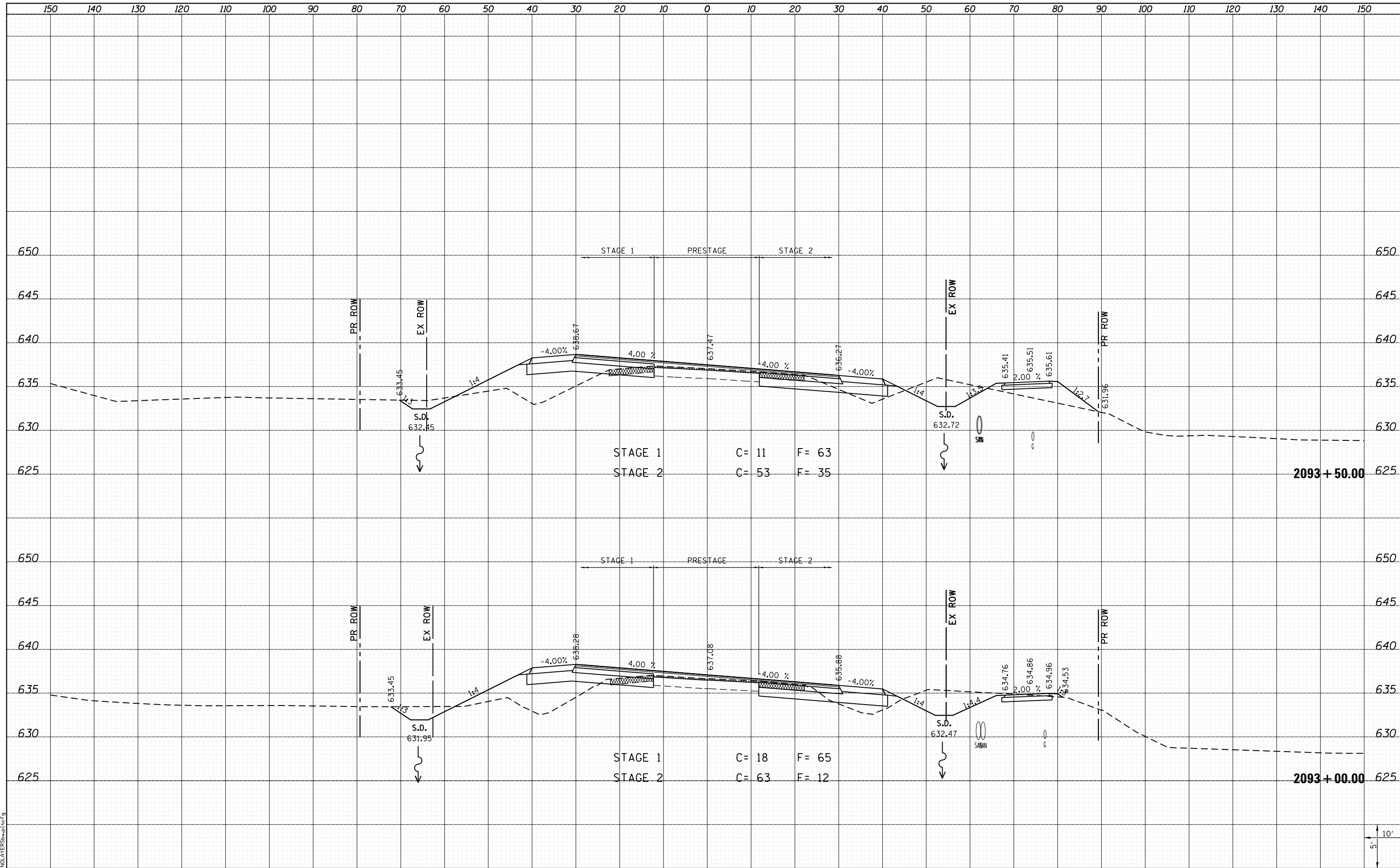
**CROSS SECTIONS
IL ROUTE 3**

SCALE: SHEET 112 OF 197 SHEETS STA. 2092+00.00 TO STA. 2092+50.00

F.A.P. RTE.	SECTION	COUNTY	TOTAL SHEETS	SHEET NO.
312	68-WRS-1	MONROE	760	598
			CONTRACT NO. 76817	
ILLINOIS FED. AID PROJECT				

DATE	
BY	
FINAL SURVEY	
PLOTTED	
NOTE BOOK	
AREAS CHECKED	

DATE	
BY	
ORIGINAL SURVEY	
PLOTTED	
NOTE BOOK	
AREAS CHECKED	

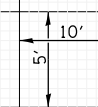


STAGE 1 C= 11 F= 63
 STAGE 2 C= 53 F= 35

STAGE 1 C= 18 F= 65
 STAGE 2 C= 63 F= 12

2093 + 50.00

2093 + 00.00



LAST SAVED = 1/25/2013
 PEN TABLE = VBI-HA17.rdi
 PLOT DRIVER = PLOTDRIVER.batcf9

FILE NAME =	USER NAME = kakluos	DESIGNED -	REVISED -
I:\10011001_Phase II - 76817\Cad\T\Plans\300.08	6817-sh1-IL3-xssht.dgn	DRAWN -	REVISED -
	PLOT SCALE = 20.0000' / in.	CHECKED -	REVISED -
	PLOT DATE = 1/25/2013 4:58:59 PM	DATE -	REVISED -

STATE OF ILLINOIS
 DEPARTMENT OF TRANSPORTATION



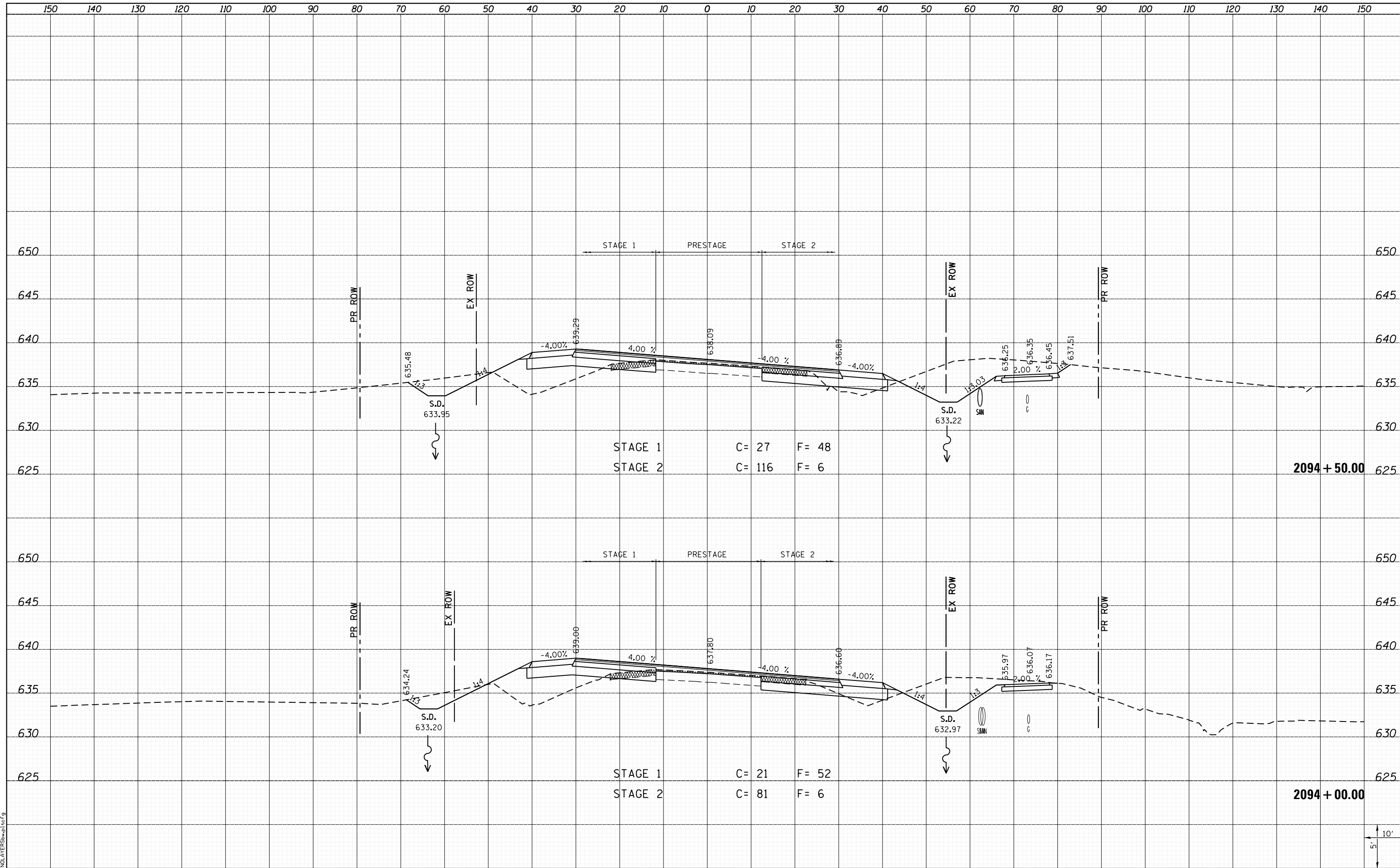
CROSS SECTIONS
 IL ROUTE 3

SCALE: SHEET 113 OF 197 SHEETS STA. 2093+00.00 TO STA. 2093+50.00

F.A.P. RTE.	SECTION	COUNTY	TOTAL SHEETS	SHEET NO.
312	68-WRS-1	MONROE	760	599
				CONTRACT NO. 76817
ILLINOIS FED. AID PROJECT				

DATE	
BY	
FINAL SURVEY	SURVEYED
NOTE BOOK	PLOTTED
NO.	TEMPLATE
	AREAS
	CHECKED

DATE	
BY	
ORIGINAL SURVEY	SURVEYED
NOTE BOOK	PLOTTED
NO.	TEMPLATE
	AREAS
	CHECKED



LAST SAVED = 1/25/2013 4:59:04 PM
 PEN TABLE = \\h1-hat\rd1
 PLOT DRIVER = \\h1-hat\rd1

FILE NAME = I:\10011001\Phase II - 76817\Cad\T\Plans\300.08	USER NAME = kakluos	DESIGNED -	REVISIED -
	6817-sh1-IL3-xssht.dgn	DRAWN -	REVISIED -
	PLOT SCALE = 20.0000' / in.	CHECKED -	REVISIED -
	PLOT DATE = 1/25/2013 4:59:04 PM	DATE -	REVISIED -

**STATE OF ILLINOIS
 DEPARTMENT OF TRANSPORTATION**



**CROSS SECTIONS
 IL ROUTE 3**

SCALE: SHEET 114 OF 197 SHEETS STA. 2094+00.00 TO STA. 2094+50.00

F.A.P. RTE.	SECTION	COUNTY	TOTAL SHEETS	SHEET NO.
312	68-WRS-1	MONROE	760	600
CONTRACT NO. 76817			ILLINOIS FED. AID PROJECT	

