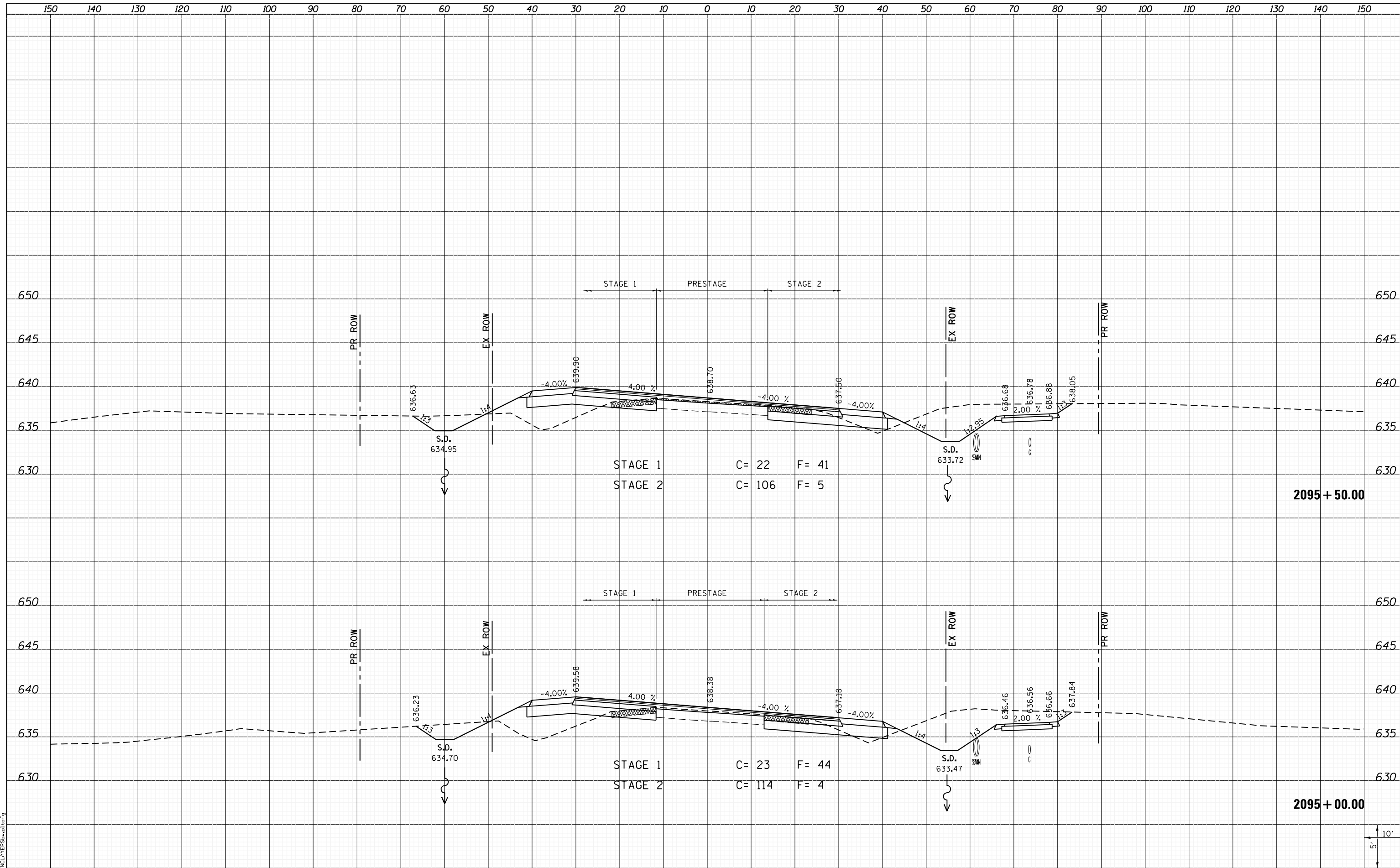


DATE	
BY	
SURVEYED	
PLOTTED	
TEMPLATE	
NOTE BOOK	
AREAS CHECKED	
NO.	

DATE	
BY	
SURVEYED	
PLOTTED	
TEMPLATE	
NOTE BOOK	
AREAS CHECKED	
NO.	



LAST SAVED = 1/25/2013  
 PEN TABLE = 161-hat.tbl  
 PLOT DRIVER = pdfplotter5wpl.ctb

FILE NAME = I:\1001100\Phase II - 76817\Cad\T\Plans\300.08	USER NAME = kakluos	DESIGNED -	REVISED -
	I:\1001100\Phase II - 76817-sh1-IL3-xssht.dgn	DRAWN -	REVISED -
	PLOT SCALE = 20.0000' / in.	CHECKED -	REVISED -
	PLOT DATE = 1/25/2013 4:59:09 PM	DATE -	REVISED -

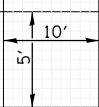
**STATE OF ILLINOIS  
 DEPARTMENT OF TRANSPORTATION**



**CROSS SECTIONS  
 IL ROUTE 3**

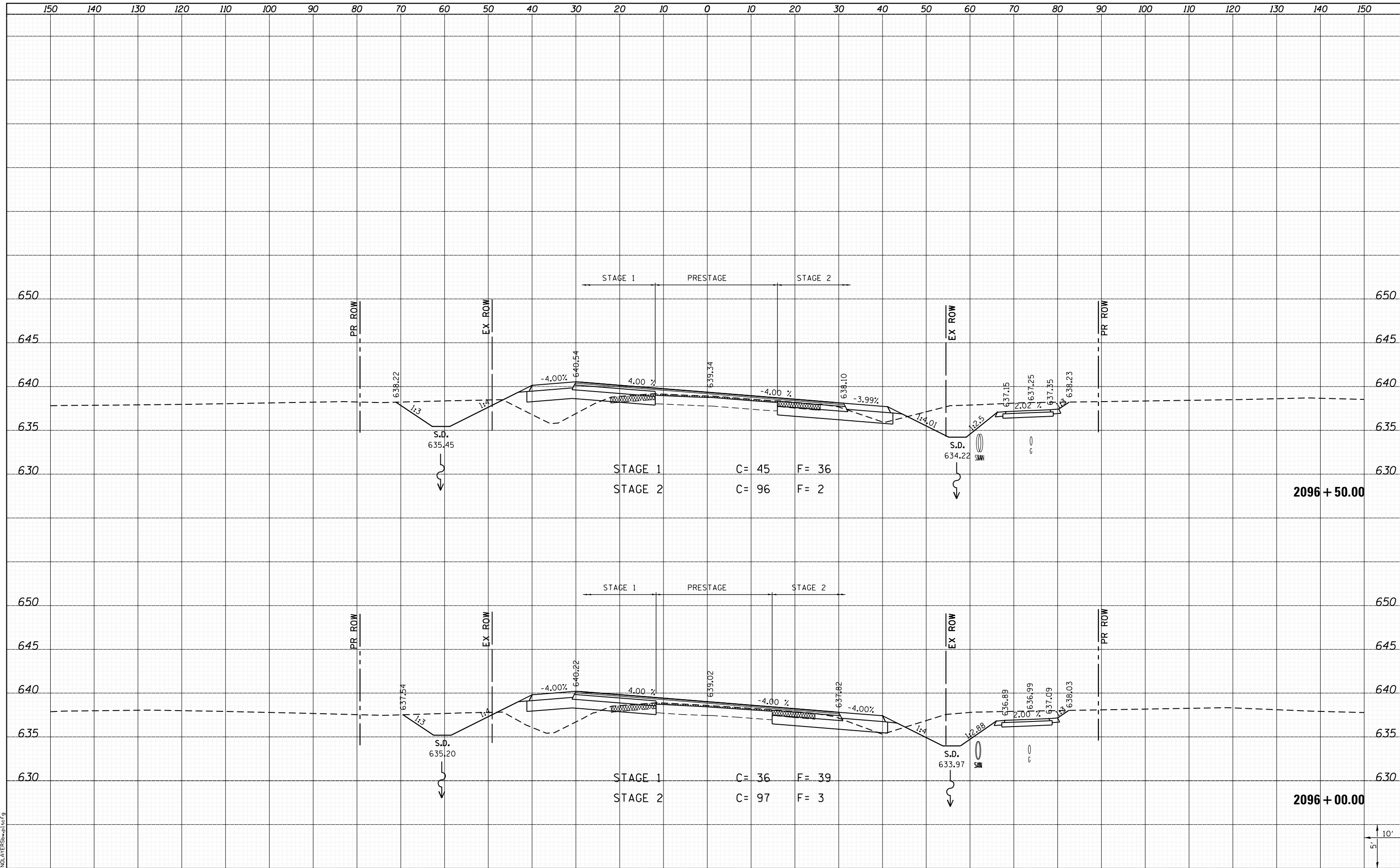
SCALE: SHEET 115 OF 197 SHEETS STA. 2095+00.00 TO STA. 2095+50.00

F.A.P. RTE.	SECTION	COUNTY	TOTAL SHEETS	SHEET NO.
312	68-WRS-1	MONROE	760	601
			CONTRACT NO. 76817	
ILLINOIS FED. AID PROJECT				



DATE	
BY	
SURVEYED	
PLOTTED	
TEMPLATE	
AREAS	
CHECKED	
NO.	

DATE	
BY	
SURVEYED	
PLOTTED	
TEMPLATE	
AREAS	
CHECKED	
NO.	



LAST SAVED = 1/25/2013  
 PEN TABLE = 161-hat.tbl  
 PLOT DRIVER = pdfplotter.exe

FILE NAME =	USER NAME = kakluos	DESIGNED -	REVISED -
I:\1001100\Phase II - 76817\Cad\T\Plans\300.08	76817-sh1-IL3-xssht.dgn	DRAWN -	REVISED -
		CHECKED -	REVISED -
		DATE -	REVISED -

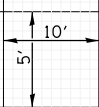
**STATE OF ILLINOIS  
 DEPARTMENT OF TRANSPORTATION**



**CROSS SECTIONS  
 IL ROUTE 3**

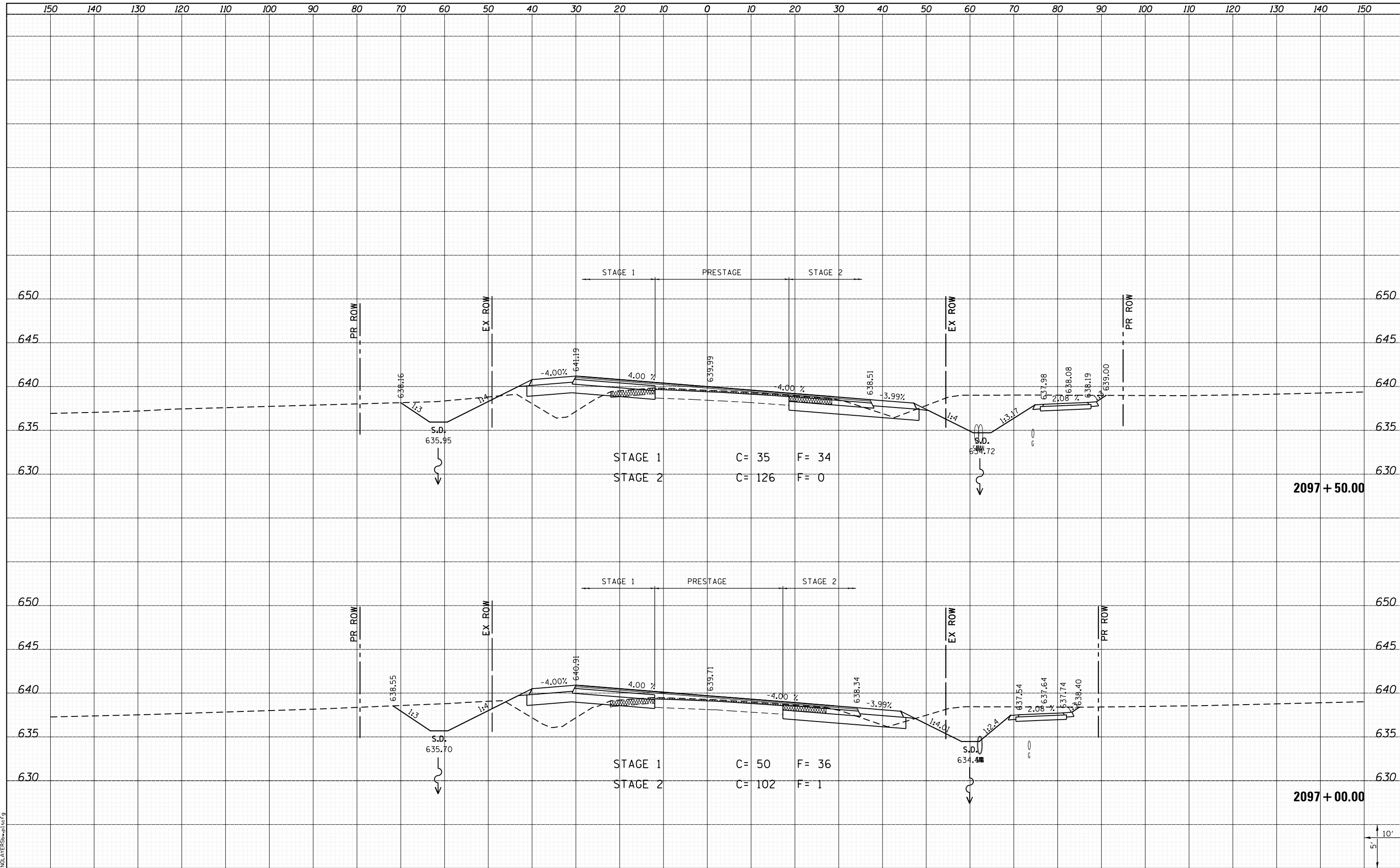
SCALE: SHEET 116 OF 197 SHEETS STA. 2096+00.00 TO STA. 2096+50.00

F.A.P. RTE.	SECTION	COUNTY	TOTAL SHEETS	SHEET NO.
312	68-WRS-1	MONROE	760	602
				CONTRACT NO. 76817
ILLINOIS FED. AID PROJECT				



DATE	
BY	
FINAL SURVEY	
SURVEY PLOTTED	
TEMPLATE	
NOTE BOOK	
AREAS CHECKED	
NO.	

DATE	
BY	
ORIGINAL SURVEY	
SURVEY PLOTTED	
TEMPLATE	
NOTE BOOK	
AREAS CHECKED	
NO.	



LAST SAVED = 1/25/2013  
 PEN TABLE = VBI-HA17.rdi  
 PLOT DRIVER = PLOTDRIVER.batcf9

FILE NAME =	USER NAME = kakluos	DESIGNED -	REVISED -
I:\10011001_Phase II - 76817\Cad\T\Plans\300.08	6817-sh1-IL3-xssht.dgn	DRAWN -	REVISED -
	PLOT SCALE = 20.0000' / in.	CHECKED -	REVISED -
	PLOT DATE = 1/25/2013 4:59:19 PM	DATE -	REVISED -

STATE OF ILLINOIS  
 DEPARTMENT OF TRANSPORTATION



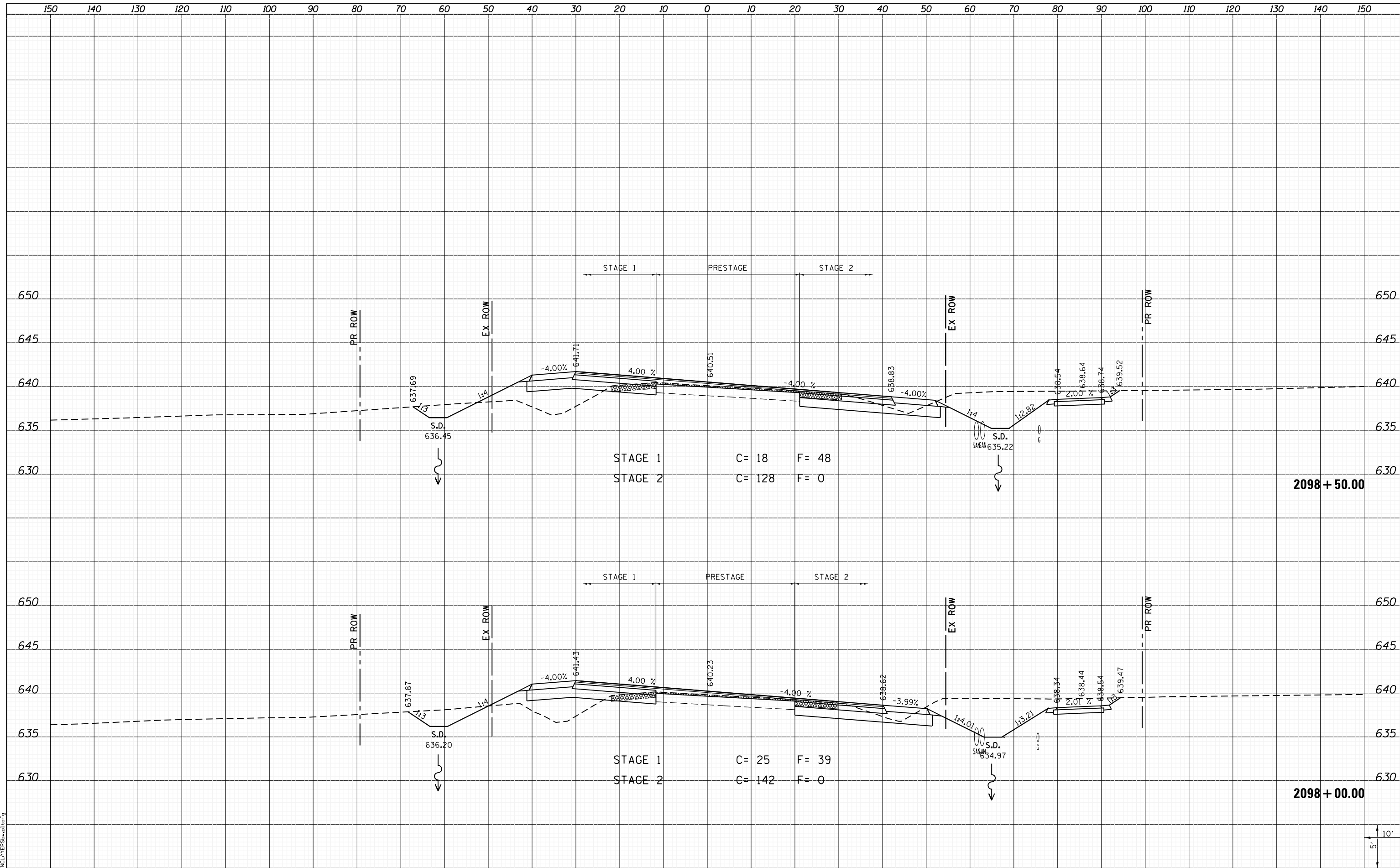
CROSS SECTIONS  
 IL ROUTE 3

SCALE: SHEET 117 OF 197 SHEETS STA. 2097+00.00 TO STA. 2097+50.00

F.A.P. RTE.	SECTION	COUNTY	TOTAL SHEETS	SHEET NO.
312	68-WRS-1	MONROE	760	603
				CONTRACT NO. 76817
ILLINOIS FED. AID PROJECT				

DATE	
BY	
FINAL SURVEY	
SURVEYED	
PLOTTED	
TEMPLATE	
NOTE BOOK	
AREAS CHECKED	
NO.	

DATE	
BY	
ORIGINAL SURVEY	
SURVEYED	
PLOTTED	
TEMPLATE	
NOTE BOOK	
AREAS CHECKED	
NO.	



LAST SAVED = 1/25/2013  
 PEN TABLE = 161-hat.tbl  
 PLOT DRIVER = PdfPlotterServer.batcf9

FILE NAME = I:\10011001_Phase II - 76817\Cad\T\Plans\300.08	USER NAME = kakluos	DESIGNED -	REVISED -
	I:\10011001_Phase II - 76817\Cad\T\Plans\300.08	DRAWN -	REVISED -
		CHECKED -	REVISED -
		DATE -	REVISED -

**STATE OF ILLINOIS  
 DEPARTMENT OF TRANSPORTATION**



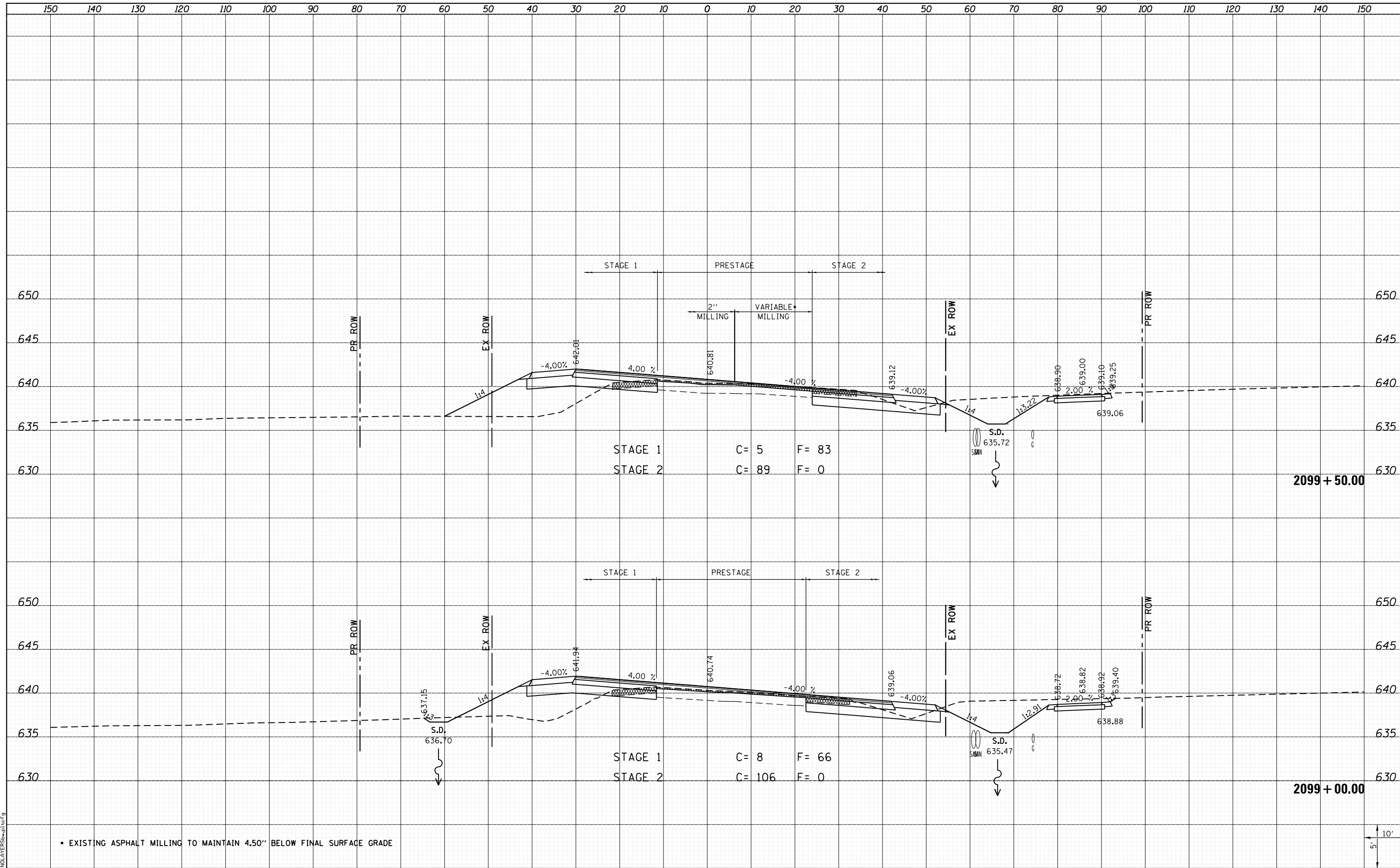
**CROSS SECTIONS  
 IL ROUTE 3**

SCALE: SHEET 118 OF 197 SHEETS STA. 2098+00.00 TO STA. 2098+50.00

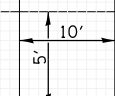
F.A.P. RTE.	SECTION	COUNTY	TOTAL SHEETS	SHEET NO.
312	68-WRS-1	MONROE	760	604
CONTRACT NO. 76817			ILLINOIS FED. AID PROJECT	

DATE	
BY	
SURVEYED	
PLOTTED	
TEMPLATE	
NOTE BOOK	
AREAS CHECKED	
NO.	

DATE	
BY	
SURVEYED	
PLOTTED	
TEMPLATE	
NOTE BOOK	
AREAS CHECKED	
NO.	



• EXISTING ASPHALT MILLING TO MAINTAIN 4.50" BELOW FINAL SURFACE GRADE



LAST SAVED = 1/25/2013  
PEN TABLE = V:\H&S\1191.dwg  
PLOT DRIVER = PdfPlotterServer.exe

FILE NAME = I:\10011000\Phase II - 76817\Cad\T\Plans\300.08	USER NAME = kakluos	DESIGNED -	REVISED -
	I:\10011000\Phase II - 76817-sh1-IL3-xssht.dgn	DRAWN -	REVISED -
	PLOT SCALE = 20.0000' / in.	CHECKED -	REVISED -
	PLOT DATE = 1/25/2013 4:59:28 PM	DATE -	REVISED -

**STATE OF ILLINOIS  
DEPARTMENT OF TRANSPORTATION**



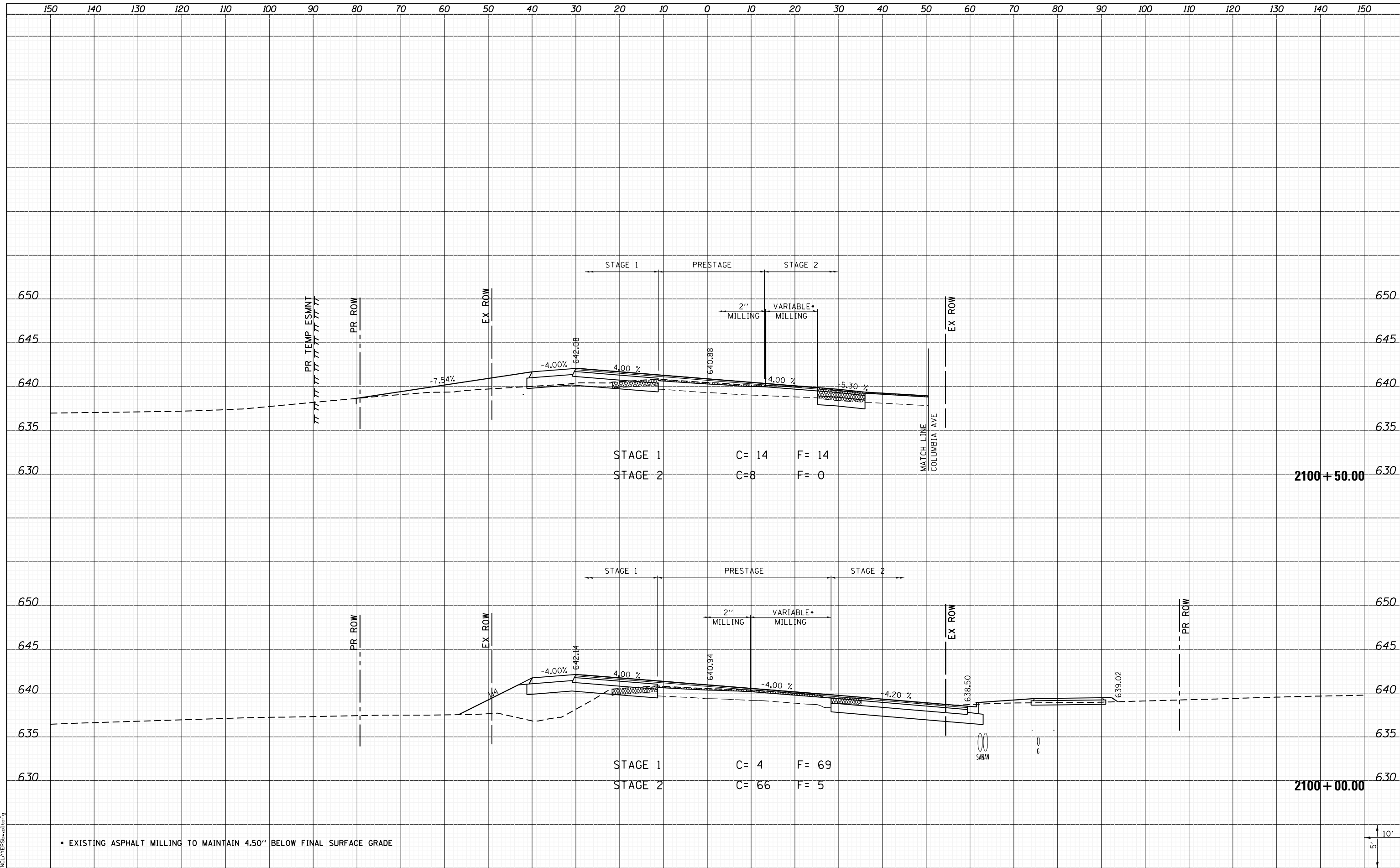
**CROSS SECTIONS  
IL ROUTE 3**

SCALE: SHEET 119 OF 197 SHEETS STA. 2099+00.00 TO STA. 2099+50.00

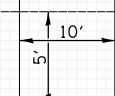
F.A.P. RTE.	SECTION	COUNTY	TOTAL SHEETS	SHEET NO.
312	68-WRS-1	MONROE	760	605
			CONTRACT NO. 76817	
ILLINOIS FED. AID PROJECT				

DATE	
BY	
SURVEYED	
PLOTTED	
TEMPLATE	
AREAS	
CHECKED	
NO.	

DATE	
BY	
SURVEYED	
PLOTTED	
TEMPLATE	
AREAS	
CHECKED	
NO.	



• EXISTING ASPHALT MILLING TO MAINTAIN 4.50" BELOW FINAL SURFACE GRADE



LAST SAVED = 1/25/2013  
 PEN TABLE = 161-hat.rdi  
 PLOT DRIVER = PdfPlotterServer.bat

FILE NAME = I:\10011001\Phase II - 76817\Cad\T\Plans\300.08	USER NAME = kakluos	DESIGNED -	REVISD -
		DRAWN -	REVISD -
		CHECKED -	REVISD -
		DATE -	REVISD -
PLOT SCALE = 20.0000' / in.			
PLOT DATE = 1/25/2013 4:59:33 PM			

**STATE OF ILLINOIS  
 DEPARTMENT OF TRANSPORTATION**



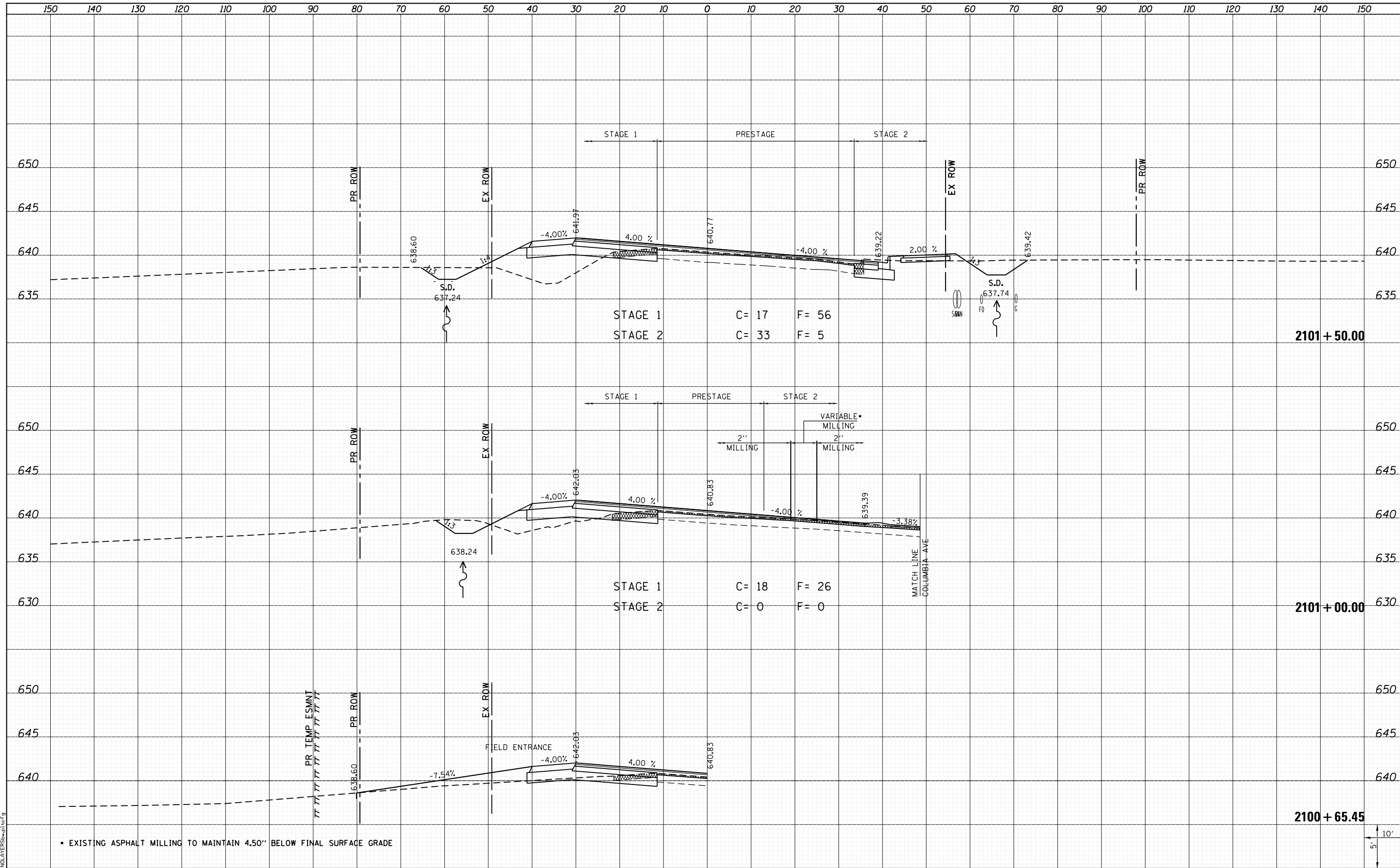
**CROSS SECTIONS  
 IL ROUTE 3**

SCALE: SHEET 120 OF 197 SHEETS STA. 2100+00.00 TO STA. 2100+50.00

F.A.P. RTE.	SECTION	COUNTY	TOTAL SHEETS	SHEET NO.
312	68-WRS-1	MONROE	760	606
CONTRACT NO. 76817			ILLINOIS FED. AID PROJECT	

DATE	
BY	
FINAL SURVEY	SURVEYED
NOTE BOOK	PLOTTED
NO.	TEMPLATE
	AREAS
	CHECKED

DATE	
BY	
ORIGINAL SURVEY	SURVEYED
NOTE BOOK	PLOTTED
NO.	TEMPLATE
	AREAS
	CHECKED



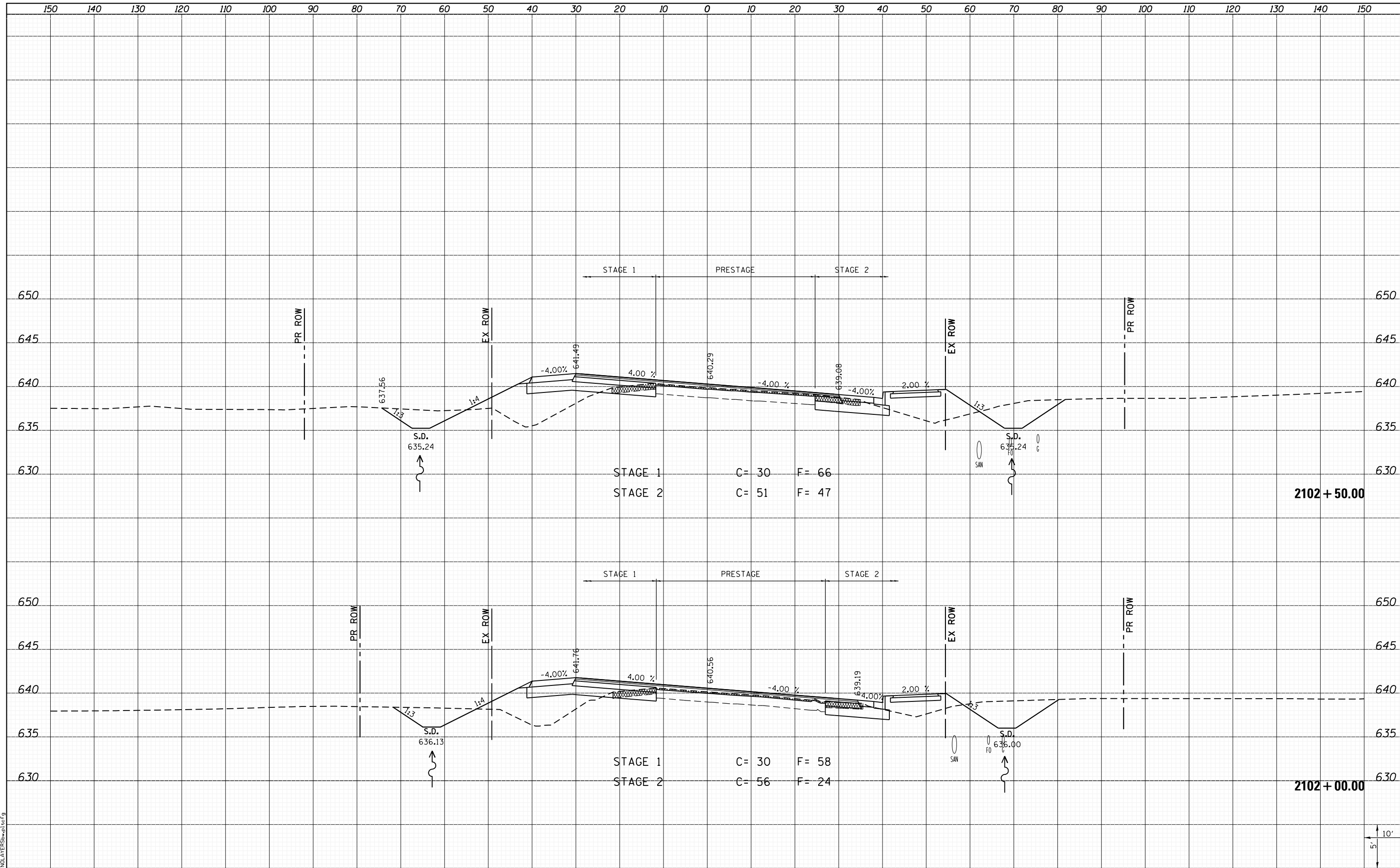
FILE NAME =	USER NAME = kakluos	DESIGNED -	REVISIED -	<b>STATE OF ILLINOIS</b> <b>DEPARTMENT OF TRANSPORTATION</b>		<b>CROSS SECTIONS</b>		F.A.P. RTE.	SECTION	COUNTY	TOTAL SHEETS	SHEET NO.
LAST SAVED = 1/25/2013	I:\1001100\Phase II - 76817\Cad\T\Plans\300.08	DRAWN -	REVISIED -			312	68-WRS-1	MONROE	760	607		
PEN TABLE = VBI-H&S-1.rdi	I:\1001100\Phase II - 76817\Cad\T\Plans\300.08	CHECKED -	REVISIED -			CONTRACT NO. 76817						
PLOT DRIVER = PdfPlotterSpw.bat	I:\1001100\Phase II - 76817\Cad\T\Plans\300.08	DATE -	REVISIED -			ILLINOIS FED. AID PROJECT						
PLOT SCALE = 20.0000' / in.				SCALE:	SHEET 121 OF 197 SHEETS	STA. 2100+65.45 TO STA. 2101+50.00						

• EXISTING ASPHALT MILLING TO MAINTAIN 4.50" BELOW FINAL SURFACE GRADE

10'  
in

DATE	
BY	
FINAL SURVEY	SURVEYED
NOTE BOOK	PLOTTED
NO.	TEMPLATE
	AREAS
	CHECKED

DATE	
BY	
ORIGINAL SURVEY	SURVEYED
NOTE BOOK	PLOTTED
NO.	TEMPLATE
	AREAS
	CHECKED

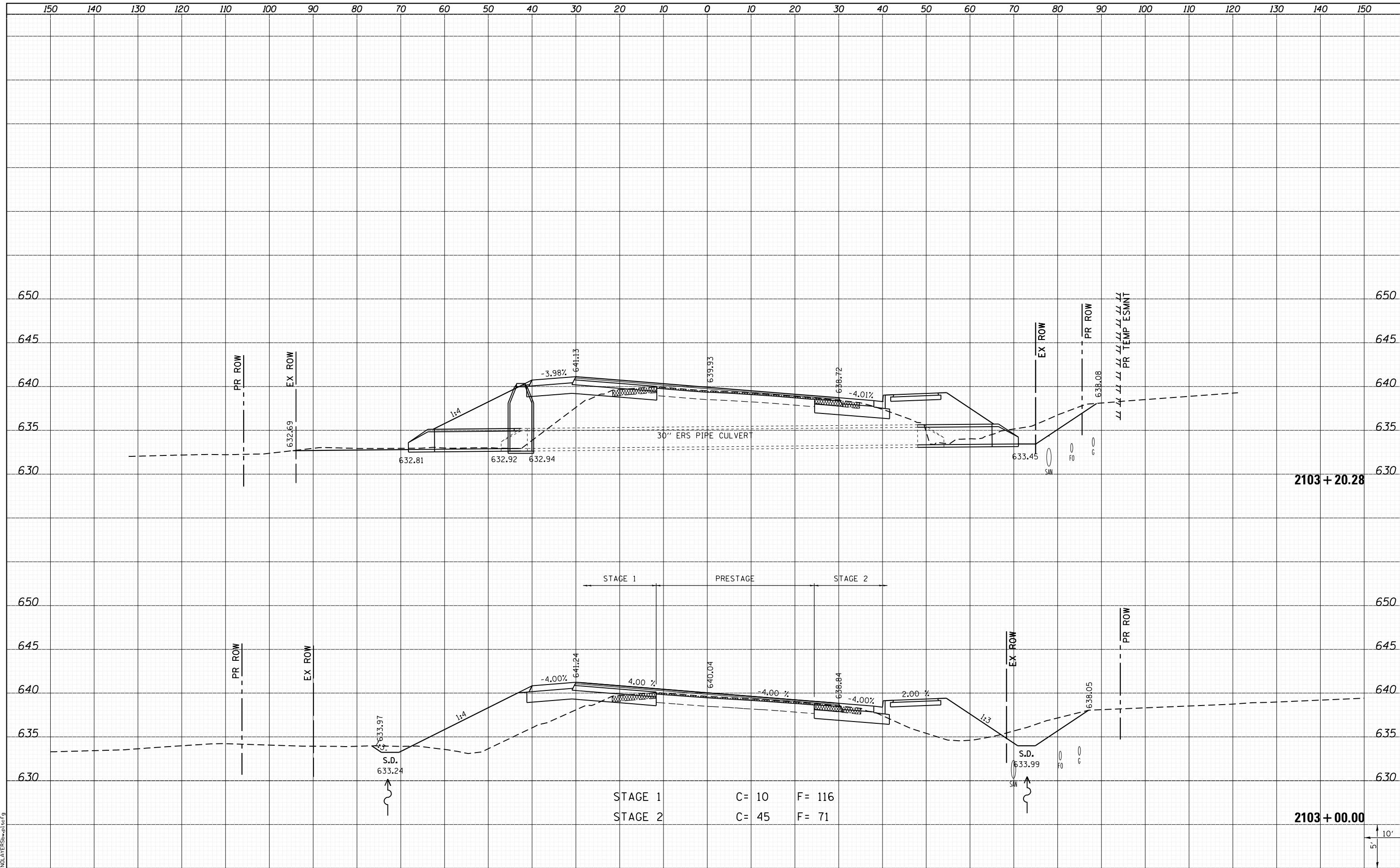


FILE NAME =	USER NAME = kakluos	DESIGNED -	REVISIED -	<b>STATE OF ILLINOIS</b> <b>DEPARTMENT OF TRANSPORTATION</b>		<b>CROSS SECTIONS</b>		F.A.P. RTE.	SECTION	COUNTY	TOTAL SHEETS	SHEET NO.
LAST SAVED = 1/25/2013	I:\1001100\Phase II - 76817\Cad\T\Plans\300.08	DRAWN -	REVISIED -			312	68-WRS-1	MONROE	760	608		
PEN TABLE = VBI-H&S.rdi	I:\1001100\Phase II - 76817\Cad\T\Plans\300.08	CHECKED -	REVISIED -			CONTRACT NO. 76817						
PLOT DRIVER = PdfPlotterSpw.bat	I:\1001100\Phase II - 76817\Cad\T\Plans\300.08	DATE -	REVISIED -			ILLINOIS FED. AID PROJECT						
SCALE:	SHEET 122 OF 197 SHEETS	DATE = 1/25/2013 4:59:43 PM		STA. 2102+00.00 TO STA. 2102+50.00								



DATE	
BY	
FINAL SURVEY	SURVEYED
NOTE BOOK	PLOTTED
NO.	TEMPLATE
	AREAS
	CHECKED

DATE	
BY	
ORIGINAL SURVEY	SURVEYED
NOTE BOOK	PLOTTED
NO.	TEMPLATE
	AREAS
	CHECKED



STAGE 1	C = 10	F = 116
STAGE 2	C = 45	F = 71

LAST SAVED = 1/25/2013 4:59:48 PM  
 PEN TABLE = V:\H&S\17101\17101.dwg  
 PLOT DRIVER = PLOTDRIVER\$HPLOT\$G

FILE NAME = I:\10011000\Phase II - 76817\Cad\T\Plans\300.08	USER NAME = kakluos	DESIGNED -	REVISIED -
	I:\10011000\Phase II - 76817\Cad\T\Plans\300.08	DRAWN -	REVISIED -
		CHECKED -	REVISIED -
		DATE -	REVISIED -

**STATE OF ILLINOIS  
 DEPARTMENT OF TRANSPORTATION**



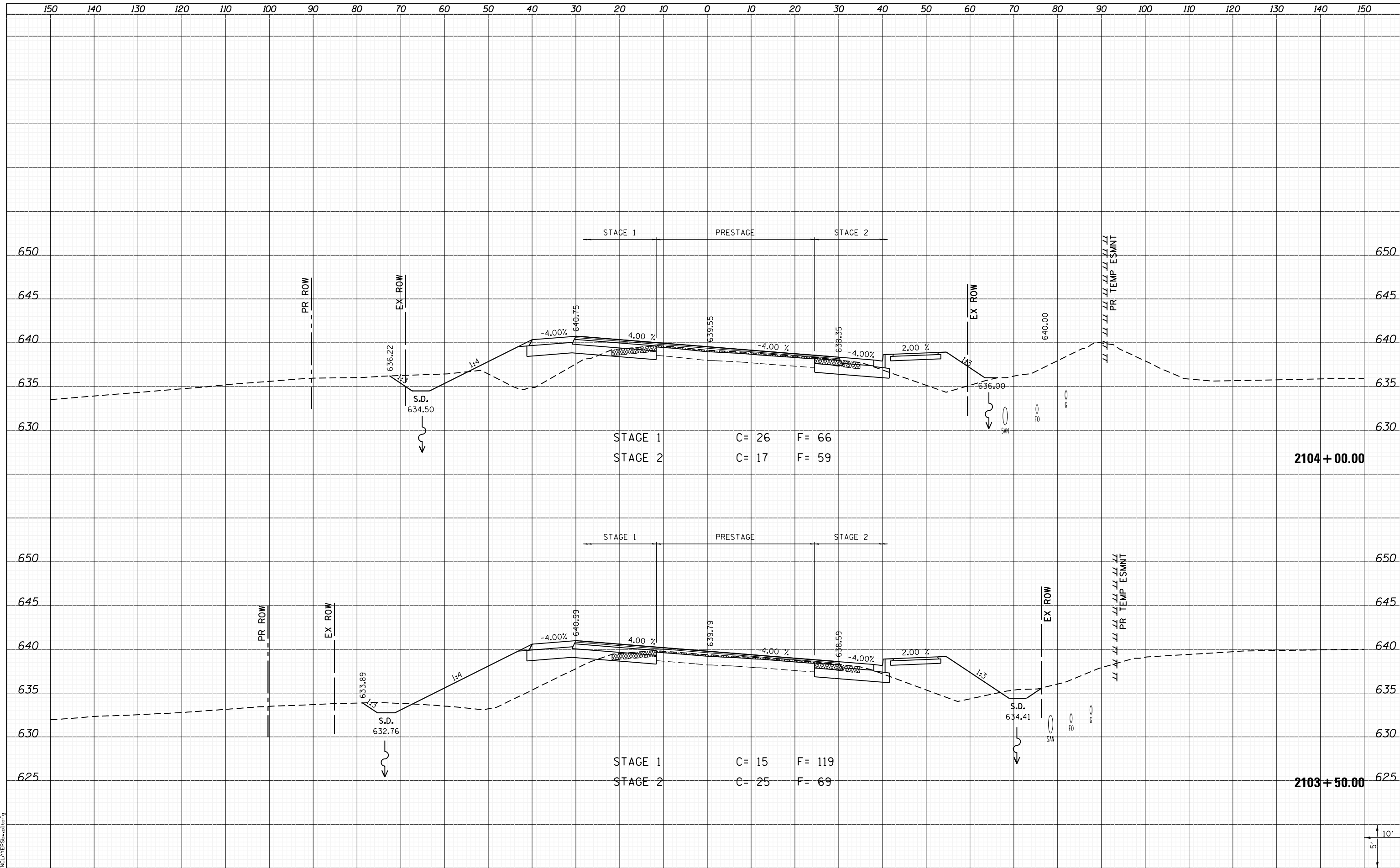
**CROSS SECTIONS  
 IL ROUTE 3**

SCALE: SHEET 123 OF 197 SHEETS STA. 2103+00.00 TO STA. 2103+20.28

F.A.P. RTE.	SECTION	COUNTY	TOTAL SHEETS	SHEET NO.
312	68-WRS-1	MONROE	760	609
			CONTRACT NO. 76817	
ILLINOIS FED. AID PROJECT				

DATE	
BY	
SURVEYED	
PLOTTED	
TEMPLATE	
AREAS	
CHECKED	
NO.	

DATE	
BY	
SURVEYED	
PLOTTED	
TEMPLATE	
AREAS	
CHECKED	
NO.	



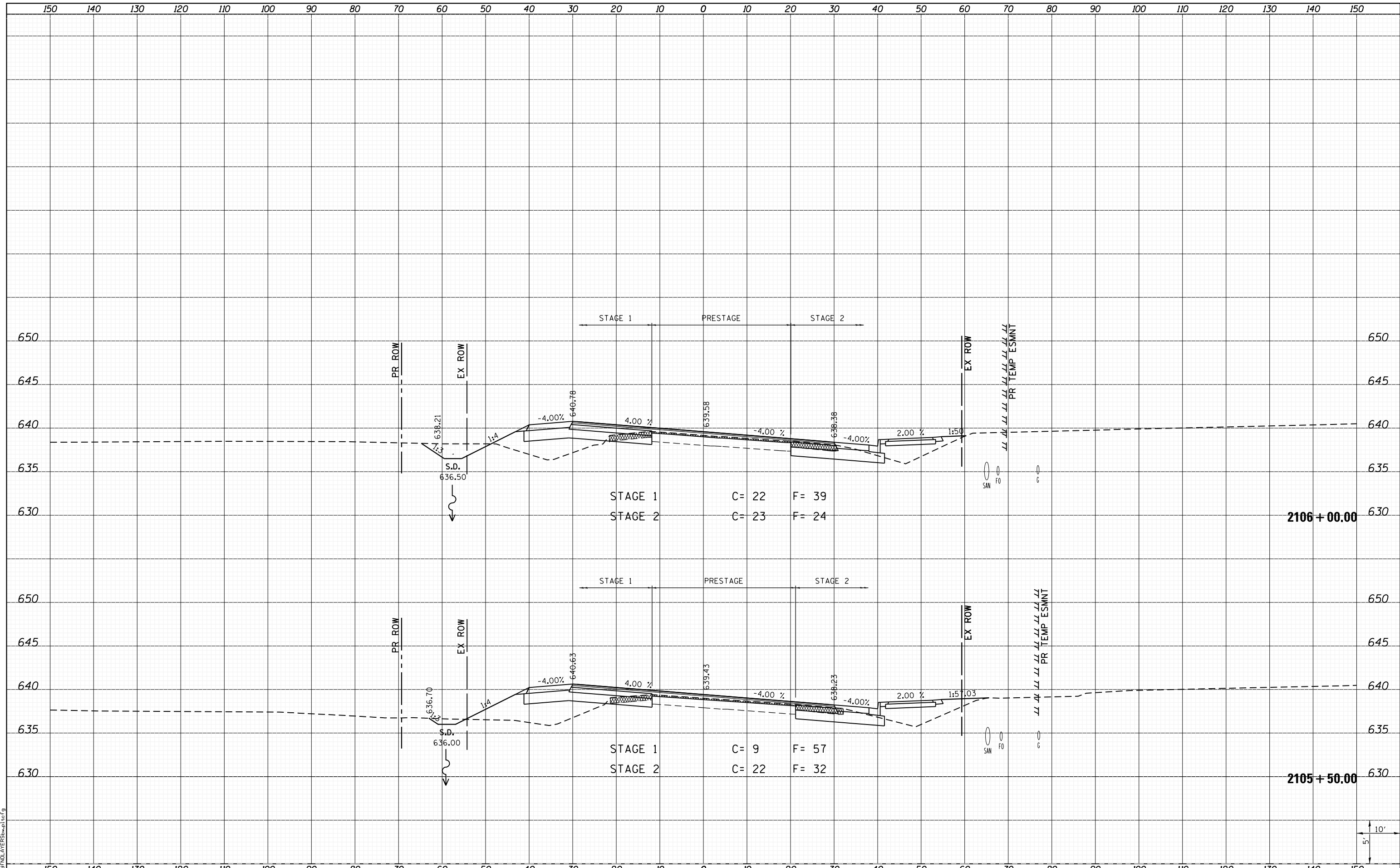
FILE NAME =	USER NAME = kakluos	DESIGNED -	REVISED -	<b>STATE OF ILLINOIS</b> <b>DEPARTMENT OF TRANSPORTATION</b>		<b>CROSS SECTIONS</b> IL ROUTE 3		F.A.P. RTE.	SECTION	COUNTY	TOTAL SHEETS	SHEET NO.
LAST SAVED = 1/25/2013 4:59:53 PM	I:\10011001_Phase II - 76817\Cad\T\Plans\300.08	DRAWN -	REVISED -					312	68-WRS-1	MONROE	760	610
PLOT SCALE = 20.0000' / in.		CHECKED -	REVISED -					CONTRACT NO. 76817				
PLOT DATE = 1/25/2013 4:59:53 PM		DATE -	REVISED -					ILLINOIS FED. AID PROJECT				



DATE	
BY	
FINAL SURVEY	SURVEYED
NOTE BOOK	PLOTTED
NO.	TEMPLATE
	AREAS CHECKED
	AREAS CHECKED

DATE	
BY	
ORIGINAL SURVEY	SURVEYED
NOTE BOOK	PLOTTED
NO.	TEMPLATE
	AREAS CHECKED
	AREAS CHECKED

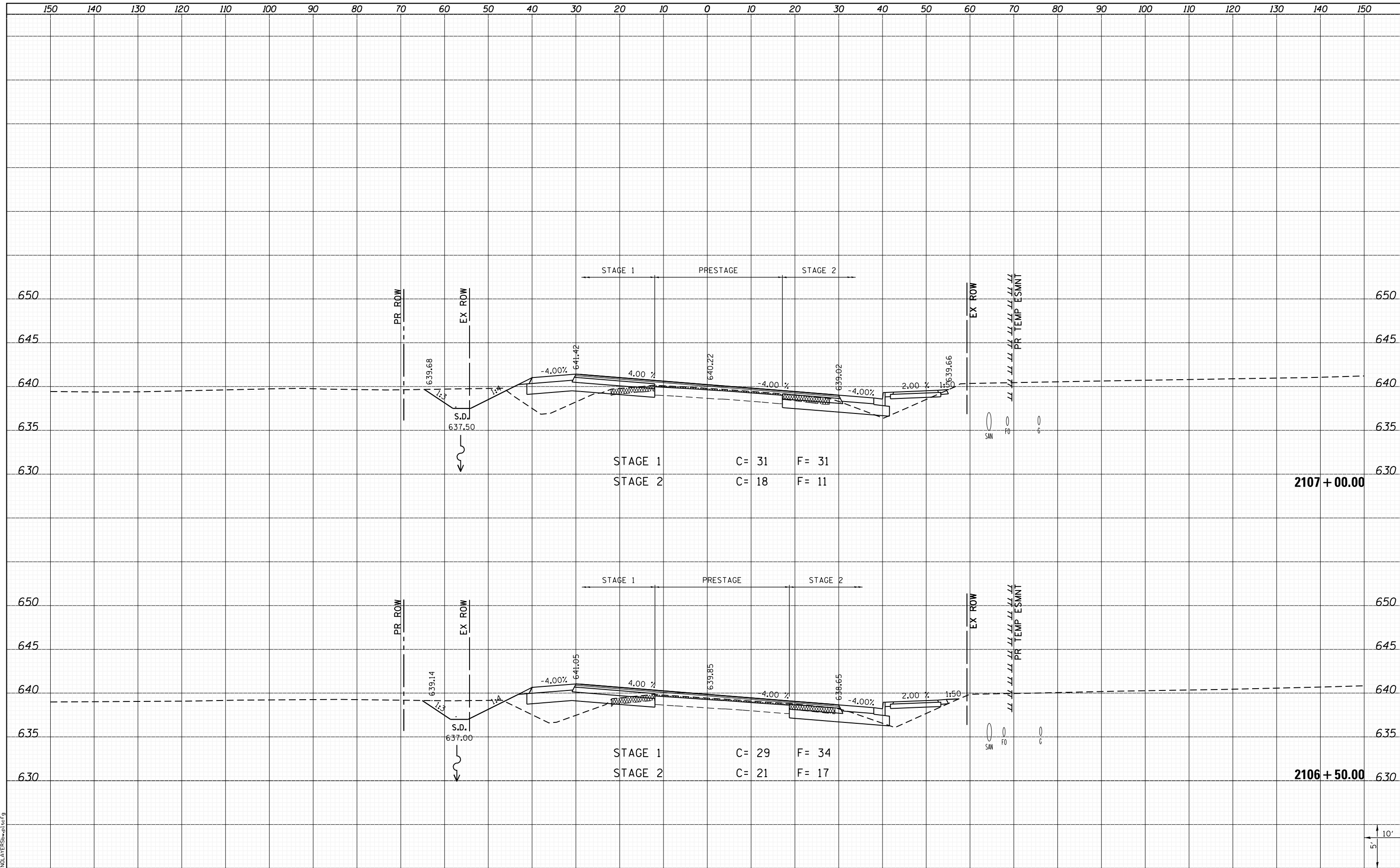
LAST SAVED = 1/25/2013  
 PEN TABLE = 161-H&I-F&I  
 PLOT DRIVER = PdfPlotterServer.batcf9




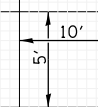
FILE NAME =	USER NAME = kakluos	DESIGNED -	REVISIED -	<b>STATE OF ILLINOIS</b> <b>DEPARTMENT OF TRANSPORTATION</b>		<b>CROSS SECTIONS</b> IL ROUTE 3		F.A.P. RTE.	SECTION	COUNTY	TOTAL SHEETS	SHEET NO.
		DRAWN -	REVISIED -					312	68-WRS-1	MONROE	760	612
		CHECKED -	REVISIED -					CONTRACT NO. 76817				
		DATE -	REVISIED -					ILLINOIS FED. AID PROJECT				
SCALE:	SHEET 126 OF 197 SHEETS	STA. 2105+50.00 TO STA. 2106+00.00										

DATE	
BY	
SURVEYED	
PLOTTED	
TEMPLATE	
AREAS	
CHECKED	
NO.	

DATE	
BY	
SURVEYED	
PLOTTED	
TEMPLATE	
AREAS	
CHECKED	
NO.	

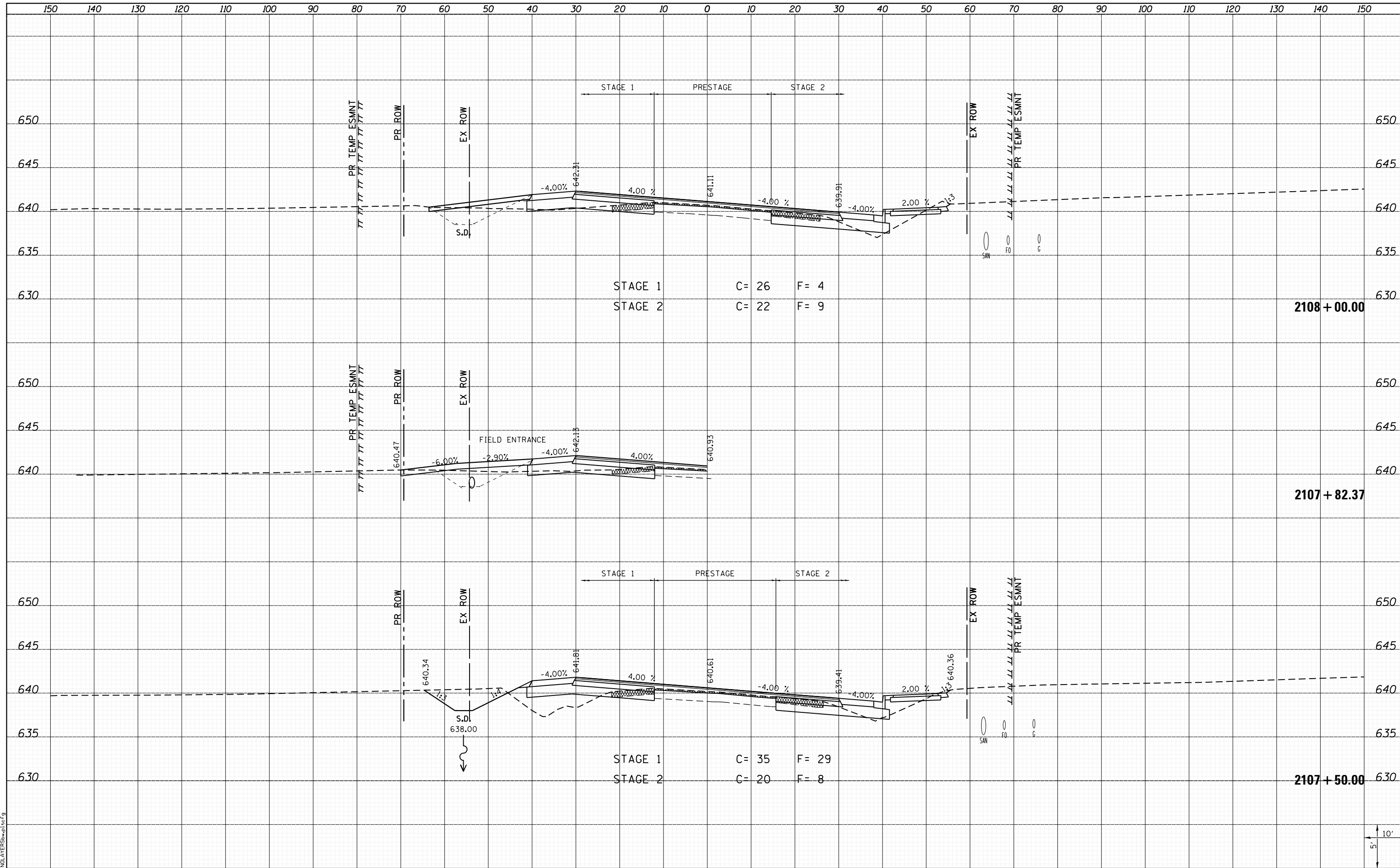


FILE NAME = I:\10011001_Phase II - 76817\Cad\T\Plans\300.08 LAST SAVED = 1/25/2013 5:00:07 PM PEN TABLE = 161-hat.tbl PLOT DRIVER = PdfPlotterSW.bat	USER NAME = kakluas I:\10011001_Phase II - 76817\Cad\T\Plans\300.08 76817-sh1-IL3-xssht.dgn PLOT SCALE = 20.0000' / in. PLOT DATE = 1/25/2013 5:00:07 PM	DESIGNED - DRAWN - CHECKED - DATE -	REVISED - REVISED - REVISED - REVISED -	STATE OF ILLINOIS DEPARTMENT OF TRANSPORTATION		<b>CROSS SECTIONS</b> IL ROUTE 3	F.A.P. RTE. 312 SECTION 68-WRS-1 COUNTY MONROE TOTAL SHEETS 760 SHEET NO. 613 CONTRACT NO. 76817	ILLINOIS FED. AID PROJECT
---	--	--	--	---	---	-------------------------------------	---	---------------------------



DATE	
BY	
FINAL SURVEY	SURVEYED
NOTE BOOK	PLOTTED
NO.	TEMPLATE
	AREAS
	CHECKED

DATE	
BY	
ORIGINAL SURVEY	SURVEYED
NOTE BOOK	PLOTTED
NO.	TEMPLATE
	AREAS
	CHECKED



STAGE 1 C= 26 F= 4  
 STAGE 2 C= 22 F= 9

STAGE 1 C= 35 F= 29  
 STAGE 2 C= 20 F= 8

LAST SAVED = 1/25/2013 5:00:12 PM  
 PEN TABLE = \\h:\h\1\rd1  
 PLOT DRIVER = \\h:\h\1\rd1

FILE NAME =	I:\10011000\Phase II - 76817\Cad\T\Plans\300.08
USER NAME =	kaklues
DESIGNED -	REVISIED -
DRAWN -	REVISIED -
CHECKED -	REVISIED -
DATE -	REVISIED -
PLOT SCALE =	20.0000' / in.
PLOT DATE =	1/25/2013 5:00:12 PM

STATE OF ILLINOIS  
 DEPARTMENT OF TRANSPORTATION



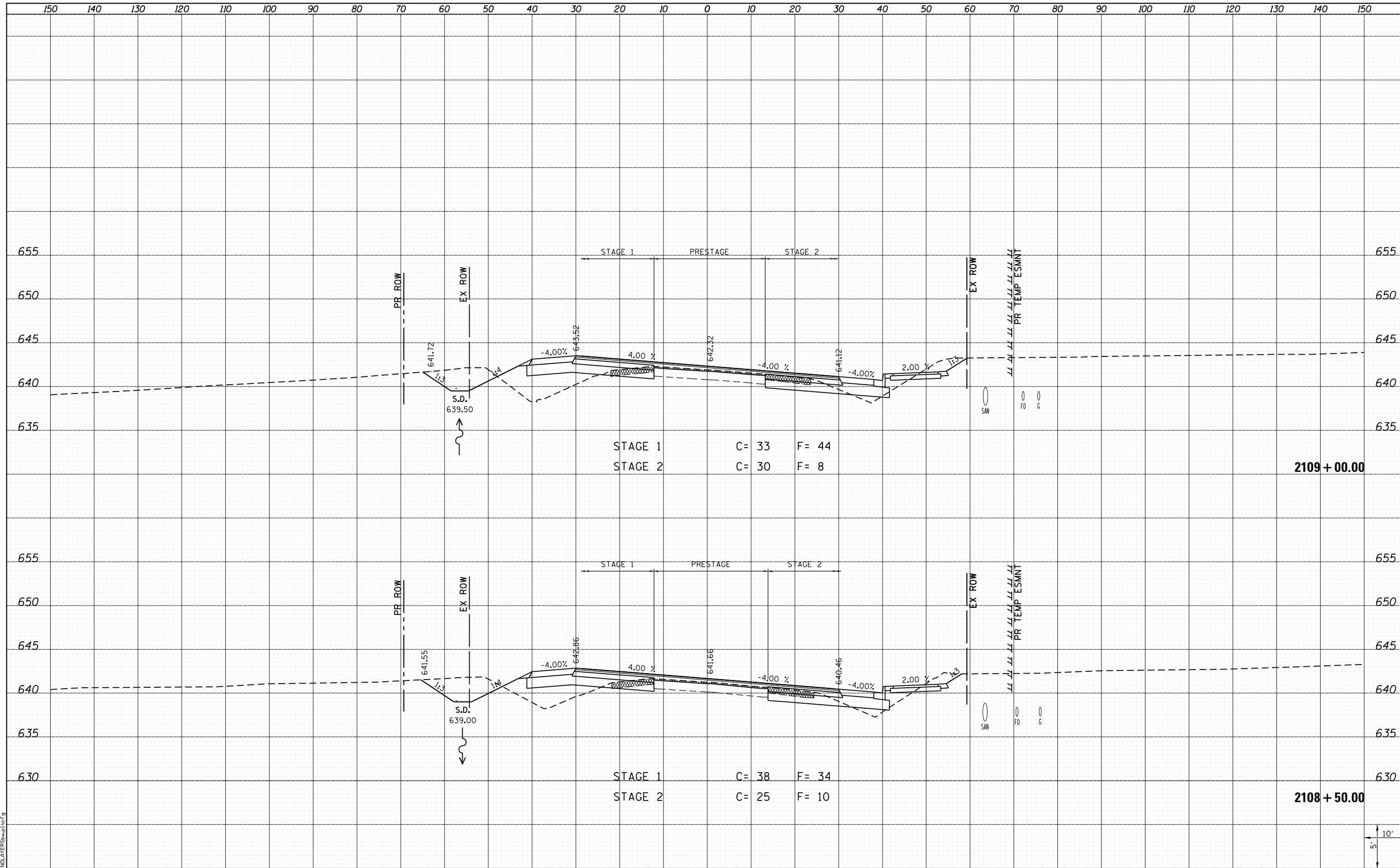
CROSS SECTIONS  
 IL ROUTE 3

SCALE: SHEET 128 OF 197 SHEETS STA. 2107+50.00 TO STA. 2108+00.00

F.A.P. RTE.	SECTION	COUNTY	TOTAL SHEETS	SHEET NO.
312	68-WRS-1	MONROE	760	614
			CONTRACT NO. 76817	
ILLINOIS FED. AID PROJECT				

DATE	
BY	
SURVEYED	
PLOTTED	
TEMPLATE	
NOTE BOOK	
AREAS CHECKED	
NO.	

DATE	
BY	
SURVEYED	
PLOTTED	
TEMPLATE	
NOTE BOOK	
AREAS CHECKED	
NO.	

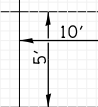


STAGE 1      C = 33    F = 44  
 STAGE 2      C = 30    F = 8

2109 + 00.00

STAGE 1      C = 38    F = 34  
 STAGE 2      C = 25    F = 10

2108 + 50.00



LAST SAVED = 1/25/2013  
 PEN TABLE = \\h1-hat\rd1  
 PLOT DRIVER = \\h1-hat\rd1

FILE NAME =	USER NAME = kakluos	DESIGNED -	REVISED -
I:\10011001\Phase II - 76817\Cad\T\Plans\300.08	76817-sh1-IL3-xssht.dgn	DRAWN -	REVISED -
	PLOT SCALE = 20.0000' / in.	CHECKED -	REVISED -
	PLOT DATE = 1/25/2013 5:00:17 PM	DATE -	REVISED -

**STATE OF ILLINOIS**  
**DEPARTMENT OF TRANSPORTATION**



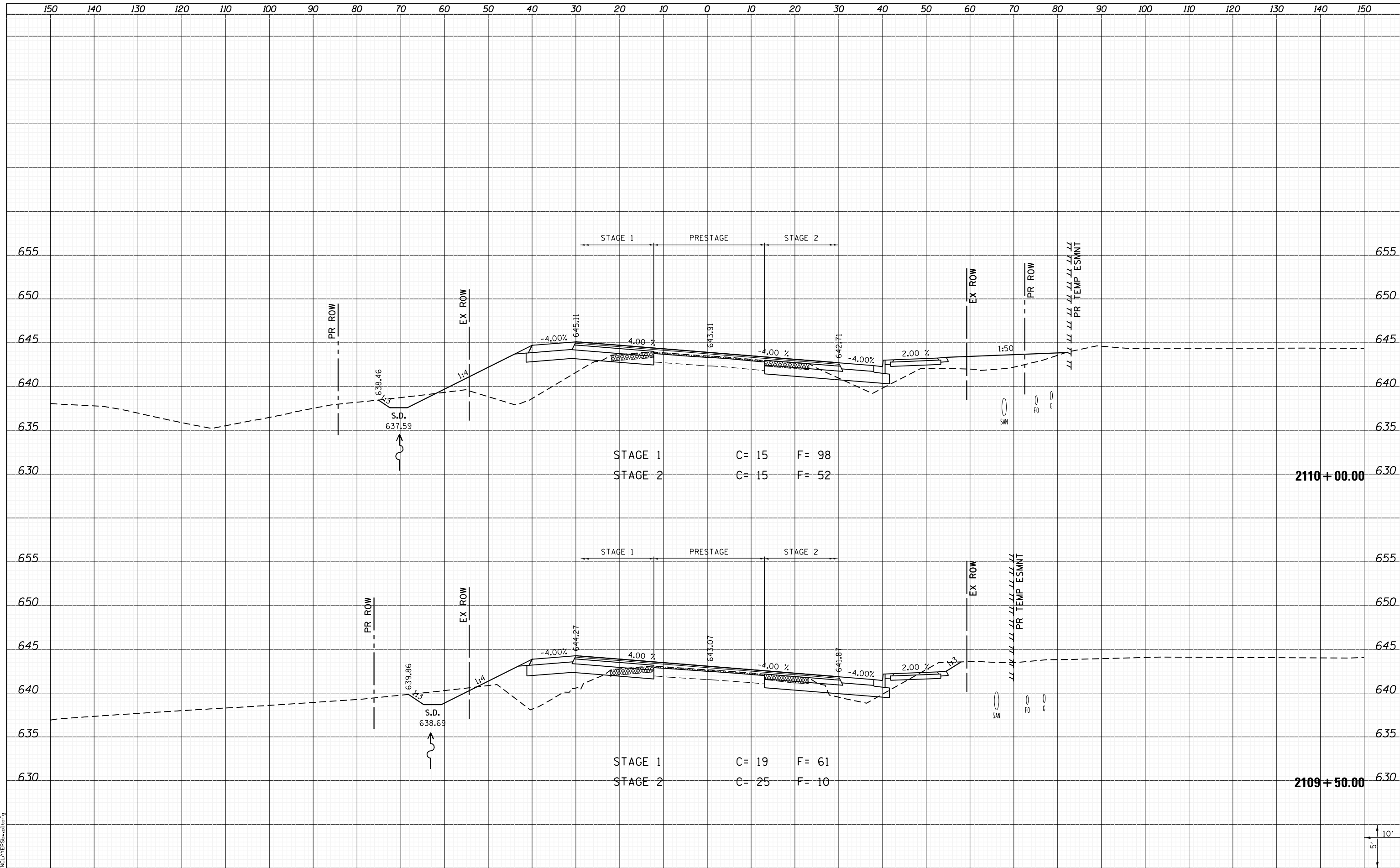
**CROSS SECTIONS**  
 IL ROUTE 3

SCALE: SHEET 129 OF 197 SHEETS STA. 2108+50.00 TO STA. 2109+00.00

F.A.P. RTE.	SECTION	COUNTY	TOTAL SHEETS	SHEET NO.
312	68-WRS-1	MONROE	760	615
				CONTRACT NO. 76817
ILLINOIS FED. AID PROJECT				

DATE	
BY	
FINAL SURVEY	SURVEYED
NOTE BOOK	PLOTTED
NO.	TEMPLATE
	AREAS
	CHECKED

DATE	
BY	
ORIGINAL SURVEY	SURVEYED
NOTE BOOK	PLOTTED
NO.	TEMPLATE
	AREAS
	CHECKED

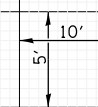


STAGE 1 C= 15 F= 98  
 STAGE 2 C= 15 F= 52

STAGE 1 C= 19 F= 61  
 STAGE 2 C= 25 F= 10

2110 + 00.00

2109 + 50.00



LAST SAVED = 1/25/2013  
 PEN TABLE = VBI-H&I-F&E  
 PLOT DRIVER = PLOTDRIVER\$HWPLT\$G

FILE NAME =	USER NAME = kakluos	DESIGNED -	REVISED -
I:\10011001_Phase II - 76817\Cad\T\Plans\300.08	76817-sh1-IL3-xssht.dgn	DRAWN -	REVISED -
	PLOT SCALE = 20.0000' / in.	CHECKED -	REVISED -
	PLOT DATE = 1/25/2013 5:00:22 PM	DATE -	REVISED -

STATE OF ILLINOIS  
 DEPARTMENT OF TRANSPORTATION



CROSS SECTIONS  
 IL ROUTE 3

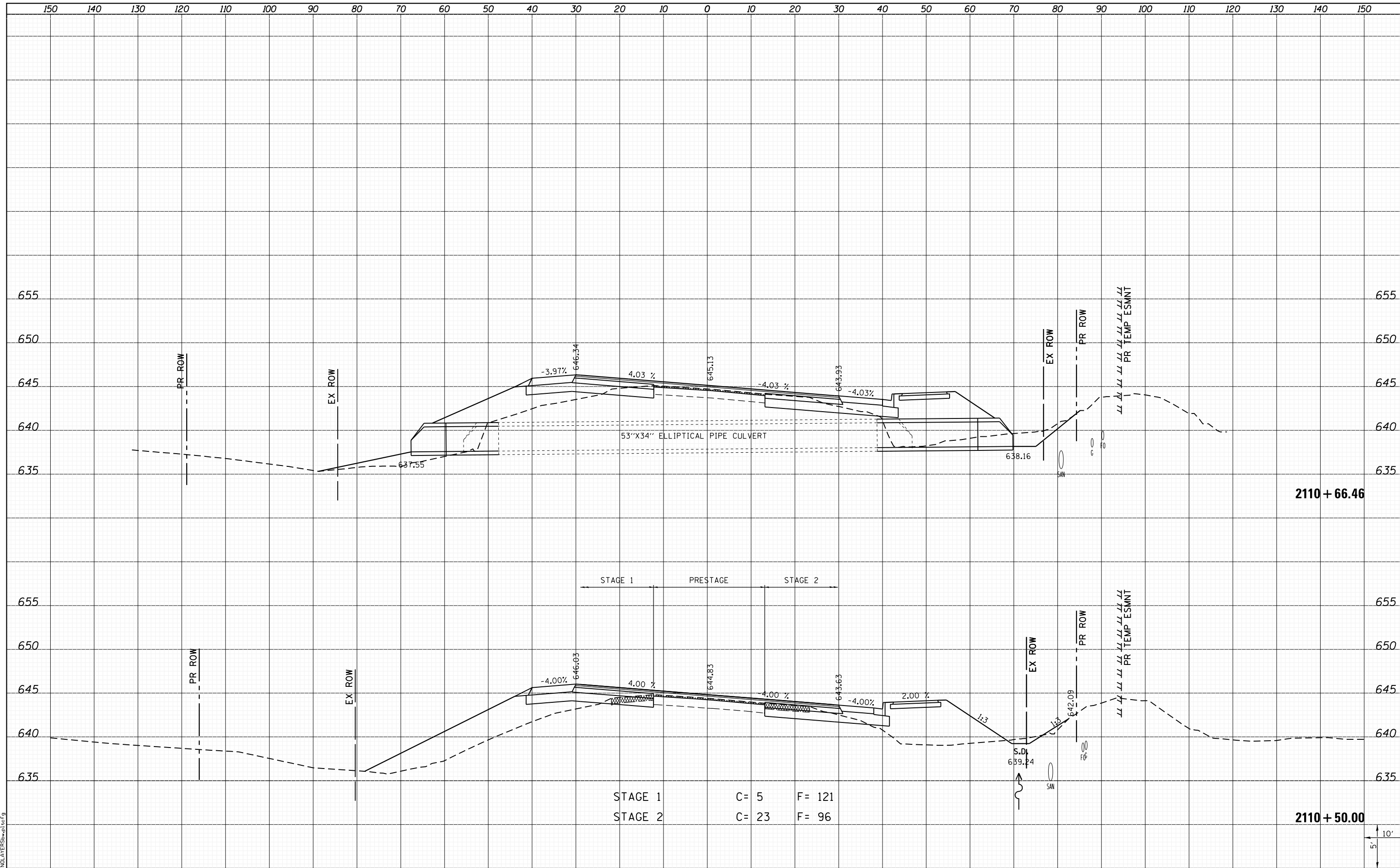
SCALE: SHEET 130 OF 197 SHEETS STA. 2109+50.00 TO STA. 2110+00.00

F.A.P. RTE.	SECTION	COUNTY	TOTAL SHEETS	SHEET NO.
312	68-WRS-1	MONROE	760	616
				CONTRACT NO. 76817
ILLINOIS FED. AID PROJECT				



DATE	
BY	
FINAL SURVEY	SURVEYED
NOTE BOOK	PLOTTED
NO.	TEMPLATE
	AREAS
	CHECKED

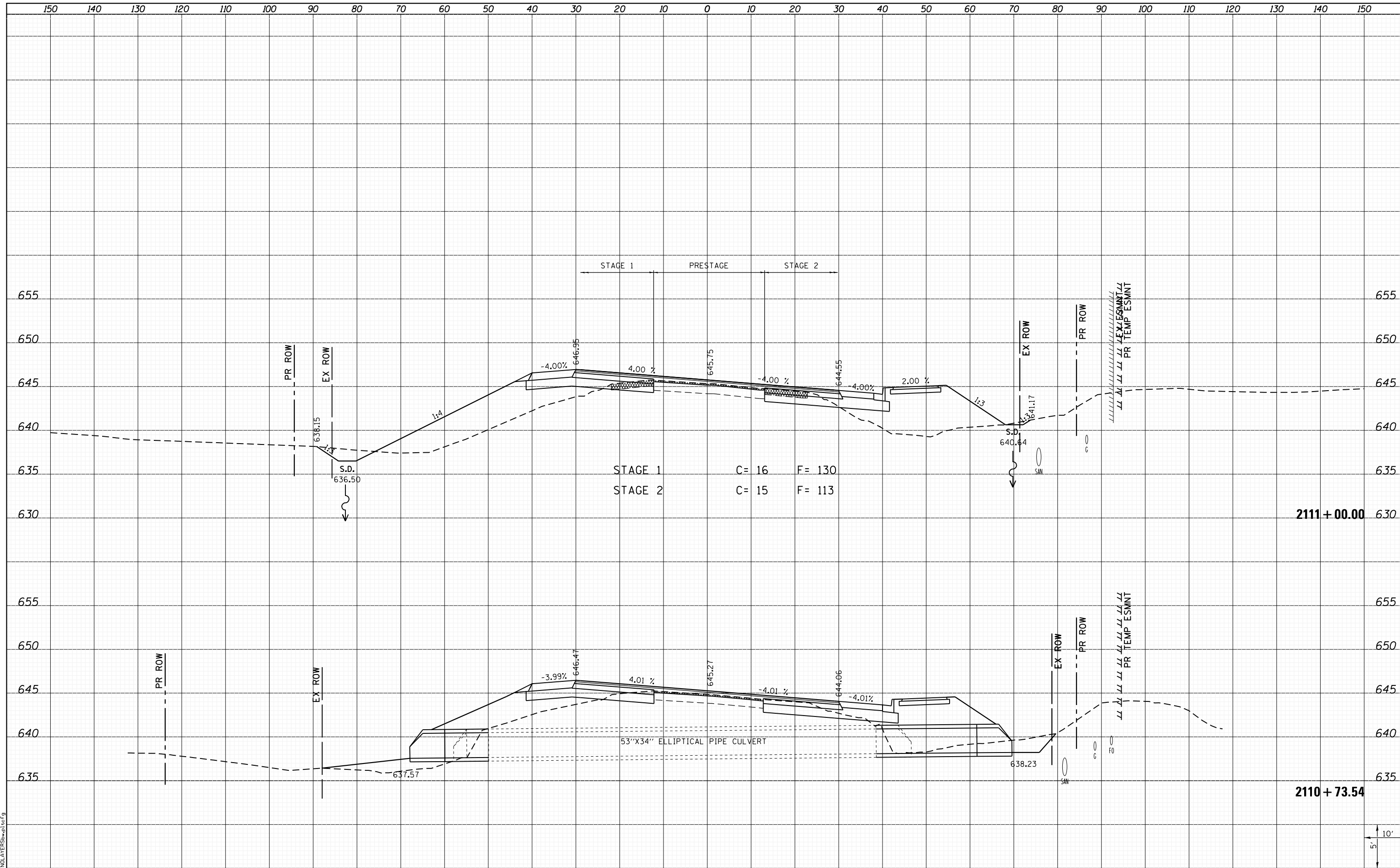
DATE	
BY	
ORIGINAL SURVEY	SURVEYED
NOTE BOOK	PLOTTED
NO.	TEMPLATE
	AREAS
	CHECKED



FILE NAME = I:\10011000\Phase II - 76817\Cad\T\Plans\300.08	USER NAME = kakluos	DESIGNED -	REVISIED -	<b>STATE OF ILLINOIS</b> <b>DEPARTMENT OF TRANSPORTATION</b>		<b>CROSS SECTIONS</b>		F.A.P. RTE. 312	SECTION 68-WRS-1	COUNTY MONROE	TOTAL SHEETS 760	SHEET NO. 617		
LAST SAVED = 1/25/2013	PLOT SCALE = 20.0000' / in.	DRAWN -	REVISIED -			SCALE:	SHEET 131 OF 197 SHEETS	STA. 2110+50.00 TO STA. 2110+66.46	CONTRACT NO. 76817		ILLINOIS FED. AID PROJECT			
PLOT DATE = 1/25/2013 5:00:27 PM		CHECKED -	REVISIED -											
		DATE -	REVISIED -											

DATE	
BY	
FINAL SURVEY	SURVEYED
NOTE BOOK	PLOTTED
NO.	TEMPLATE
	AREAS
	CHECKED

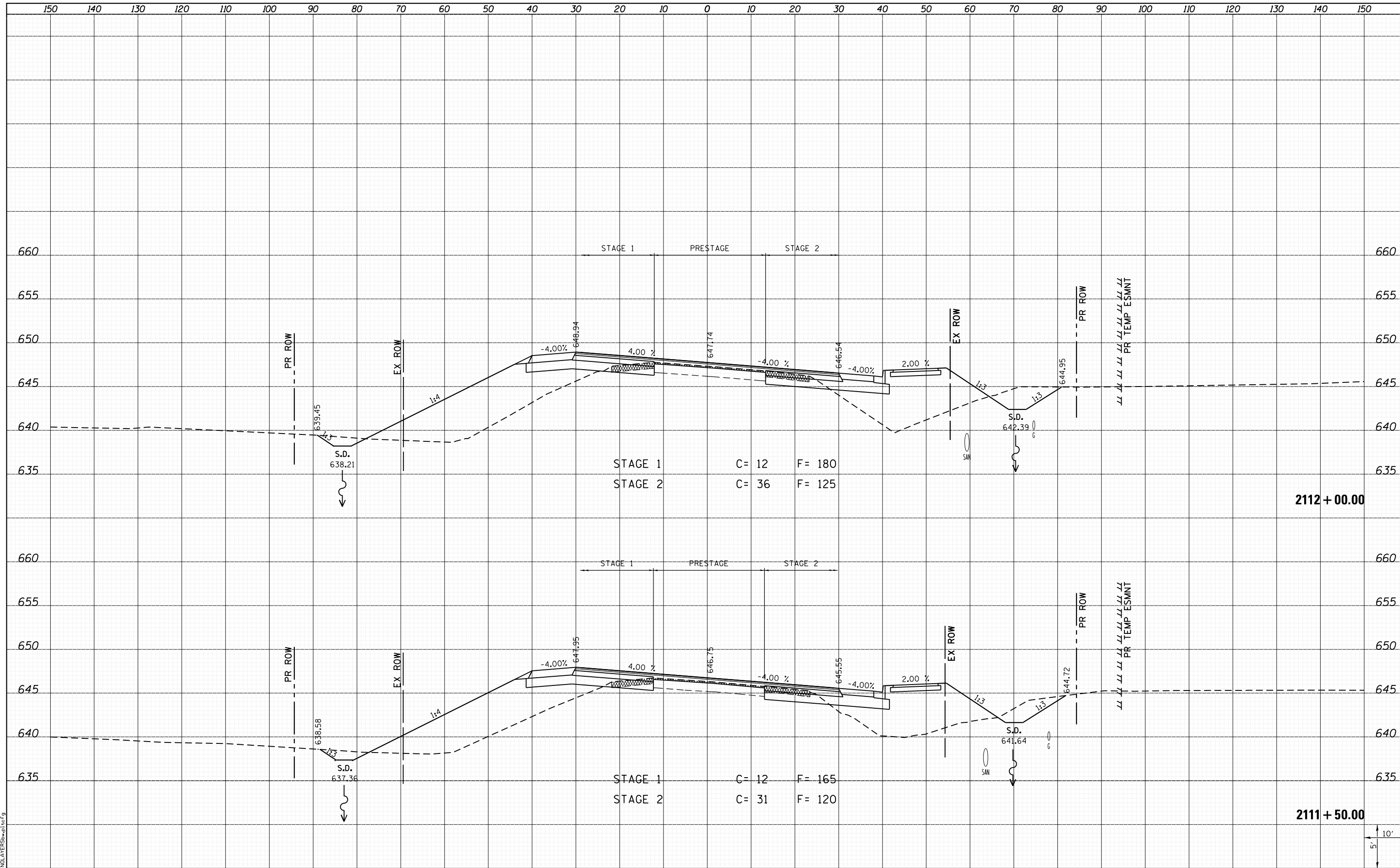
DATE	
BY	
ORIGINAL SURVEY	SURVEYED
NOTE BOOK	PLOTTED
NO.	TEMPLATE
	AREAS
	CHECKED



FILE NAME =	USER NAME = kaklues	DESIGNED -	REVISD -	<b>STATE OF ILLINOIS</b> <b>DEPARTMENT OF TRANSPORTATION</b>		<b>CROSS SECTIONS</b>		F.A.P. RTE.	SECTION	COUNTY	TOTAL SHEETS	SHEET NO.
LAST SAVED = 1/25/2013	I:\1001100\Phase II - 76817\Cad\T\Plans\300.08	DRAWN -	REVISD -			312	68-WRS-1	MONROE	760	618		
PEN TABLE = 161-hat.tbl	I:\1001100\Phase II - 76817\Cad\T\Plans\300.08	CHECKED -	REVISD -			CONTRACT NO. 76817						
PLOT DRIVER = pdfplotter.exe	I:\1001100\Phase II - 76817\Cad\T\Plans\300.08	DATE -	REVISD -			ILLINOIS FED. AID PROJECT						

DATE	
BY	
FINAL SURVEY	SURVEYED
NOTE BOOK	PLOTTED
NO.	TEMPLATE
	AREAS CHECKED
	AREAS CHECKED

DATE	
BY	
ORIGINAL SURVEY	SURVEYED
NOTE BOOK	PLOTTED
NO.	TEMPLATE
	AREAS CHECKED
	AREAS CHECKED

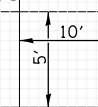


STAGE 1 C= 12 F= 180  
 STAGE 2 C= 36 F= 125

STAGE 1 C= 12 F= 165  
 STAGE 2 C= 31 F= 120

2112 + 00.00

2111 + 50.00



LAST SAVED = 1/25/2013  
 PEN TABLE = VBI-H&S-F&E  
 PLOT DRIVER = PLOTDRIVER\$HWPLT\$G

FILE NAME =	USER NAME = kakluos	DESIGNED -	REVISED -
I:\10011001_Phase II - 76817\Cad\T\Plans\300.08	76817-sh1-IL3-xssht.dgn	DRAWN -	REVISED -
	PLOT SCALE = 20.0000' / in.	CHECKED -	REVISED -
	PLOT DATE = 1/25/2013 5:00:37 PM	DATE -	REVISED -

STATE OF ILLINOIS  
 DEPARTMENT OF TRANSPORTATION



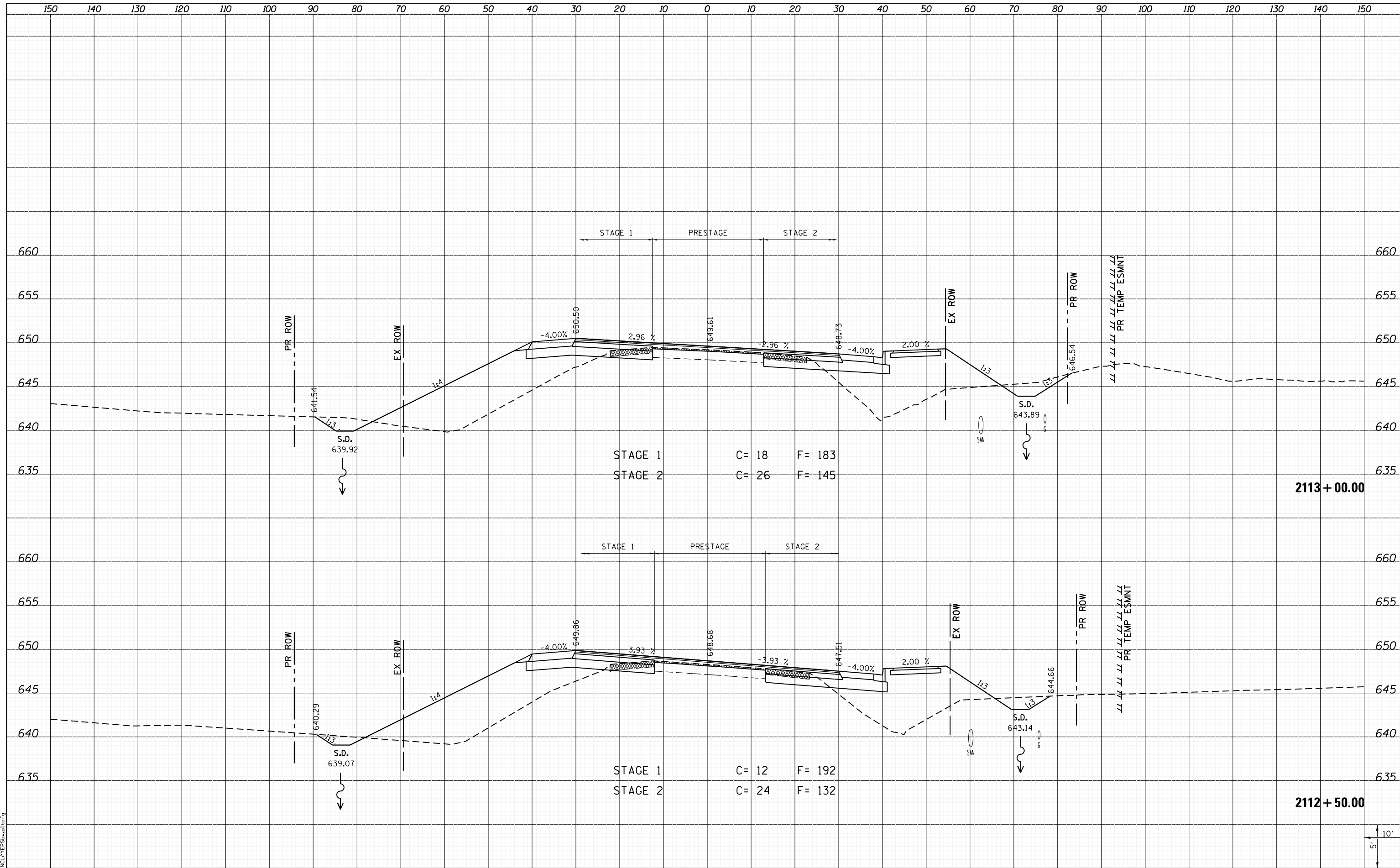
CROSS SECTIONS  
 IL ROUTE 3

SCALE: SHEET 133 OF 197 SHEETS STA. 2111+50.00 TO STA. 2112+00.00

F.A.P. RTE.	SECTION	COUNTY	TOTAL SHEETS	SHEET NO.
312	68-WRS-1	MONROE	760	619
CONTRACT NO. 76817			ILLINOIS FED. AID PROJECT	

DATE	
BY	
SURVEYED	
PLOTTED	
TEMPLATE	
AREAS	
CHECKED	
NO.	

DATE	
BY	
SURVEYED	
PLOTTED	
TEMPLATE	
AREAS	
CHECKED	
NO.	

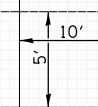


STAGE 1 C = 18 F = 183  
 STAGE 2 C = 26 F = 145

STAGE 1 C = 12 F = 192  
 STAGE 2 C = 24 F = 132

2113 + 00.00

2112 + 50.00



LAST SAVED = 1/25/2013  
 PEN TABLE = VBI-H&S-1.rdi  
 PLOT DRIVER = PLOTDRIVER.bat

FILE NAME = I:\10011001_Phase II - 76817\Cad\T\Plans\300.08	USER NAME = kakluos	DESIGNED -	REVISD -
	76817-sh1-IL3-xssht.dgn	DRAWN -	REVISD -
	PLOT SCALE = 20.0000' / in.	CHECKED -	REVISD -
	PLOT DATE = 1/25/2013 5:00:41 PM	DATE -	REVISD -

STATE OF ILLINOIS  
 DEPARTMENT OF TRANSPORTATION



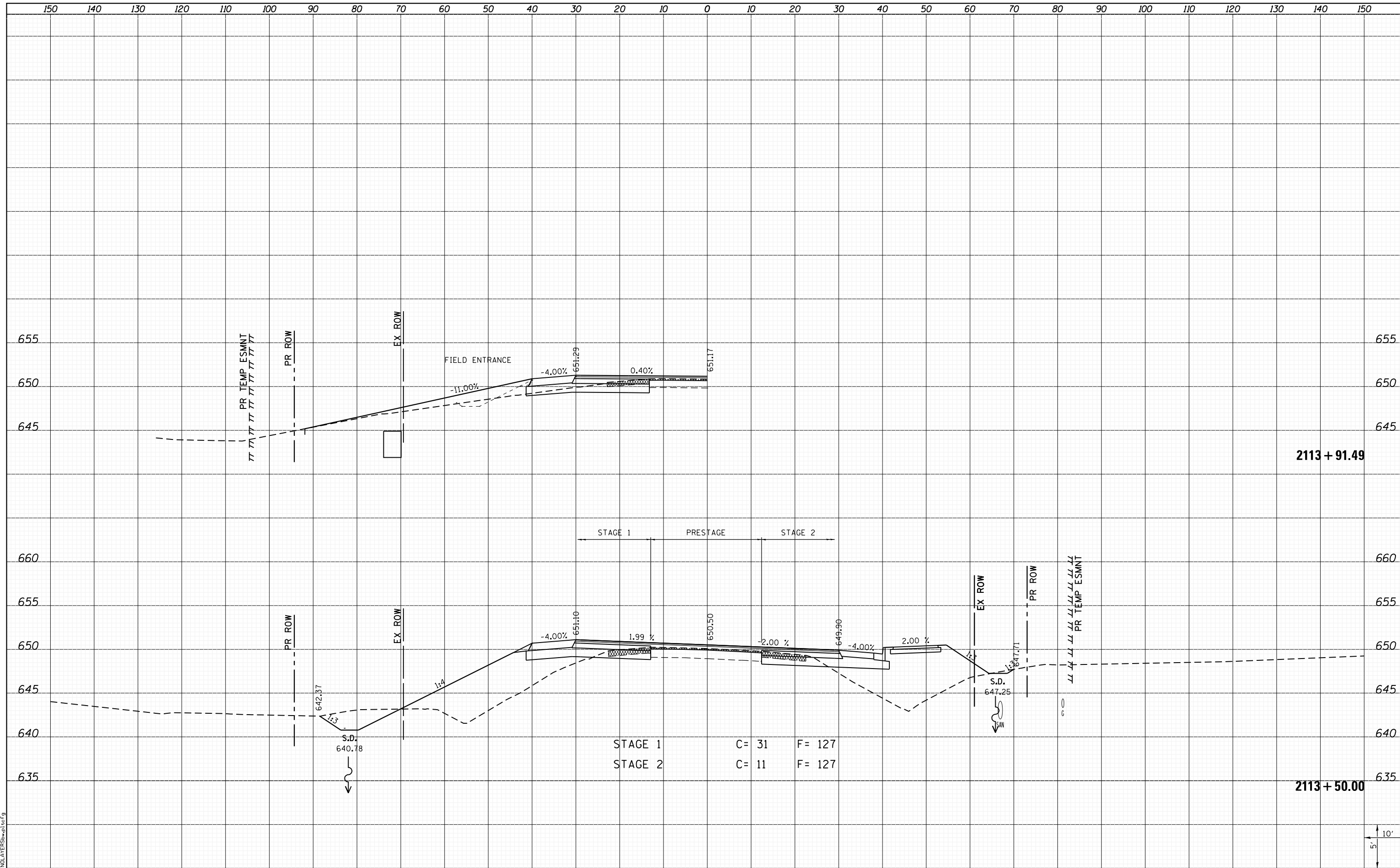
CROSS SECTIONS  
 IL ROUTE 3

SCALE: SHEET 134 OF 197 SHEETS STA. 2112+50.00 TO STA. 2113+00.00

F.A.P. RTE.	SECTION	COUNTY	TOTAL SHEETS	SHEET NO.
312	68-WRS-1	MONROE	760	620
CONTRACT NO. 76817			ILLINOIS FED. AID PROJECT	

DATE	
BY	
SURVEYED	
PLOTTED	
TEMPLATE	
AREAS	
CHECKED	
NO.	

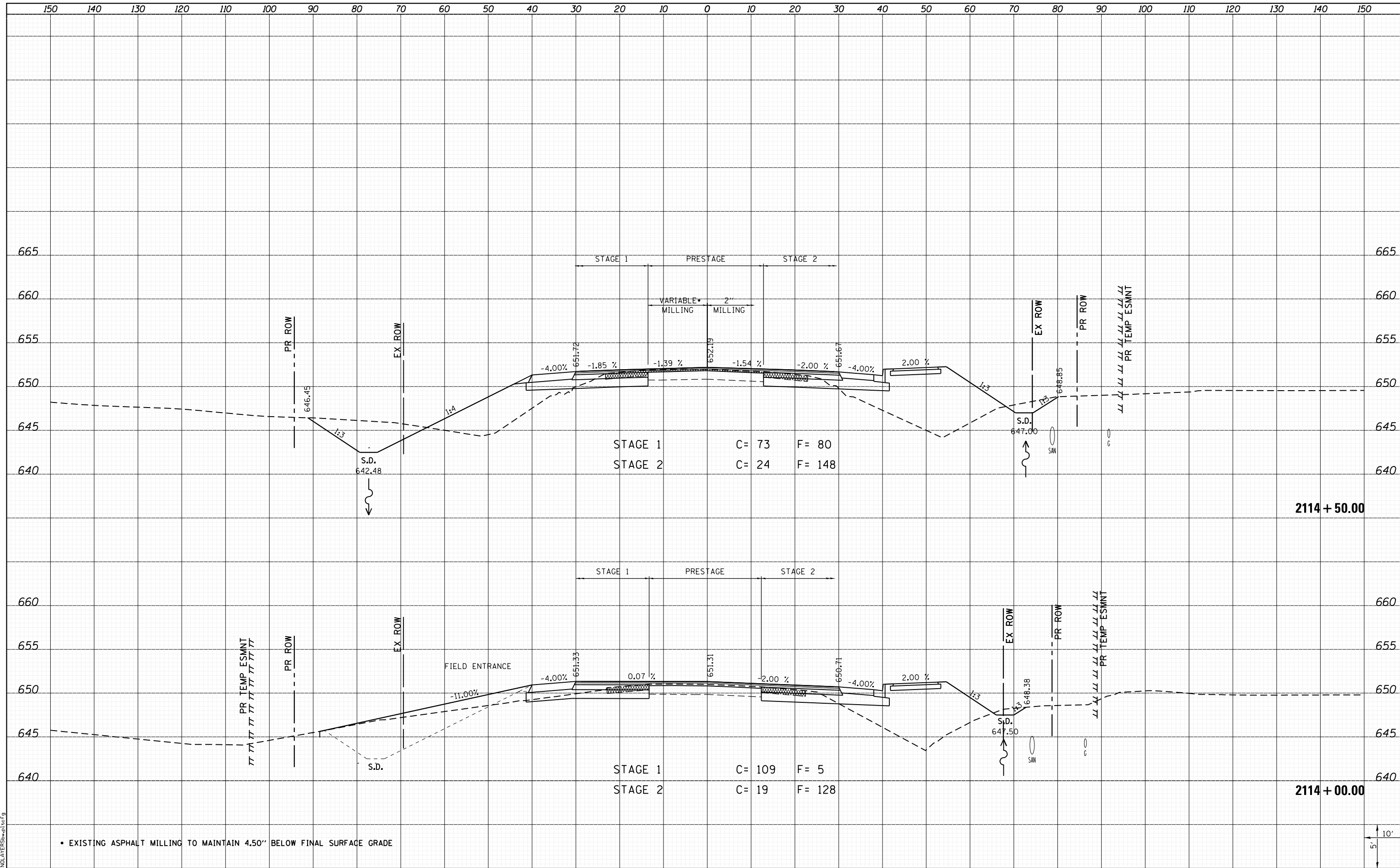
DATE	
BY	
SURVEYED	
PLOTTED	
TEMPLATE	
AREAS	
CHECKED	
NO.	



FILE NAME = I:\10011001\Phase II - 76817\Cad\T\Plans\300.08	USER NAME = kakluos	DESIGNED -	REVISD -	<b>STATE OF ILLINOIS</b> <b>DEPARTMENT OF TRANSPORTATION</b>		<b>CROSS SECTIONS</b>		F.A.P. RTE. 312	SECTION 68-WRS-1	COUNTY MONROE	TOTAL SHEETS 760	SHEET NO. 621		
LAST SAVED = 1/25/2013	PEN TABLE = 161-hat.tbl	DRAWN -	REVISD -			SCALE:	SHEET 135 OF 197 SHEETS	STA. 2113+50.00 TO STA. 2113+91.49	CONTRACT NO. 76817		ILLINOIS FED. AID PROJECT			
PLOT DATE = 1/25/2013 5:00:46 PM	PLOT DRIVER = pdfplotter.exe	CHECKED -	REVISD -											
		DATE -	REVISD -											

DATE	
BY	
FINAL SURVEY	SURVEYED
NOTE BOOK	PLOTTED
NO.	TEMPLATE
	AREAS
	CHECKED

DATE	
BY	
ORIGINAL SURVEY	SURVEYED
NOTE BOOK	PLOTTED
NO.	TEMPLATE
	AREAS
	CHECKED



LAST SAVED = 1/25/2013  
 PEN TABLE = 161-hat.rdi  
 PLOT DRIVER = pdfplotter.exe

FILE NAME =	USER NAME = kakluos	DESIGNED -	REVISED -
I:\10011001\Phase II - 76817\Cad\T\Plans\300.08	76817-sh1-IL3-xssht.dgn	DRAWN -	REVISED -
	PLOT SCALE = 20.0000' / in.	CHECKED -	REVISED -
	PLOT DATE = 1/25/2013 5:00:51 PM	DATE -	REVISED -

**STATE OF ILLINOIS  
 DEPARTMENT OF TRANSPORTATION**



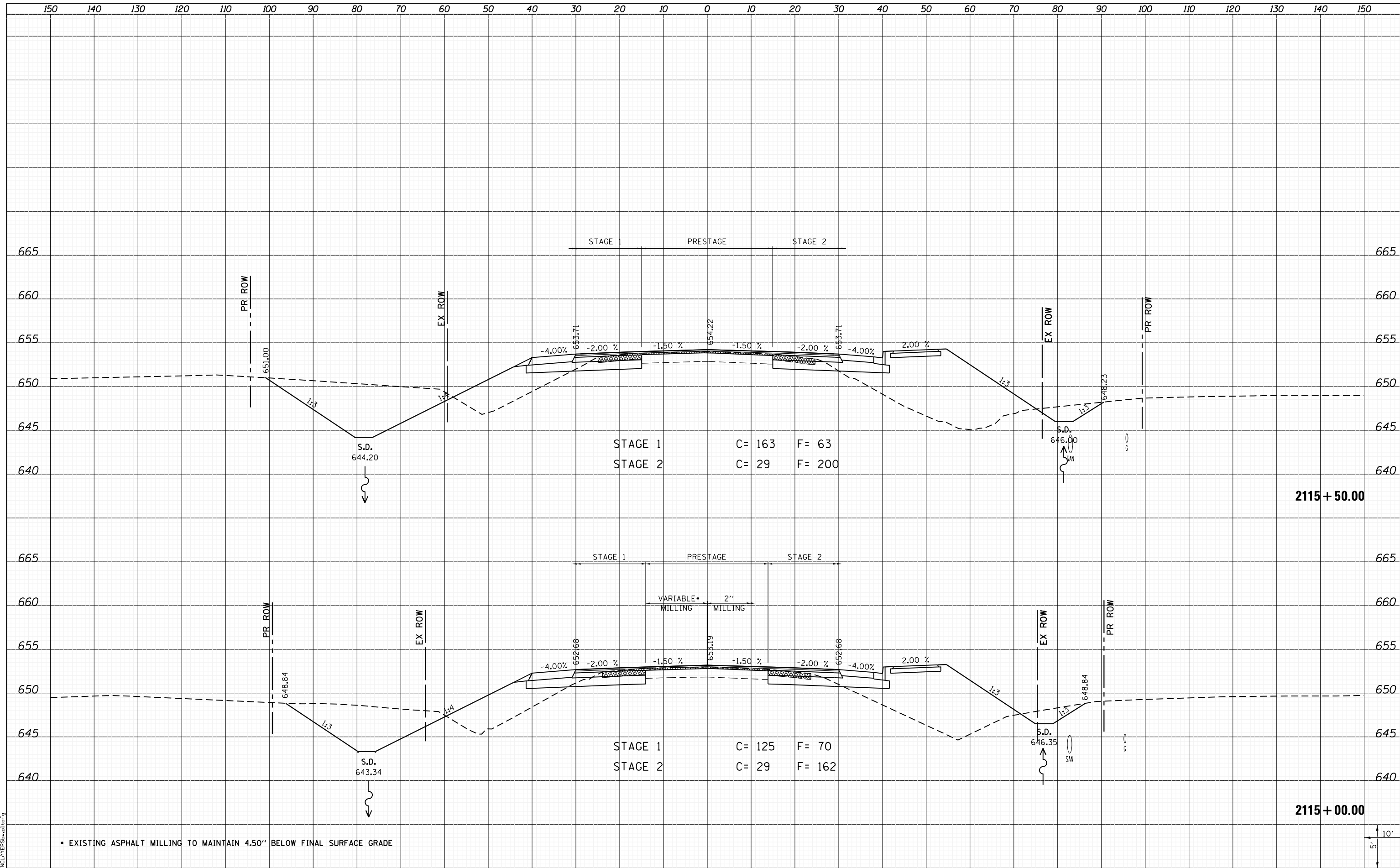
**CROSS SECTIONS**  
 IL ROUTE 3

SCALE: SHEET 136 OF 197 SHEETS STA. 2114+00.00 TO STA. 2114+50.00

F.A.P. RTE.	SECTION	COUNTY	TOTAL SHEETS	SHEET NO.
312	68-WRS-1	MONROE	760	622
CONTRACT NO. 76817			ILLINOIS FED. AID PROJECT	

DATE	
BY	
FINAL SURVEY	
PLOTTED	
NOTE BOOK	
AREAS CHECKED	
NO.	

DATE	
BY	
ORIGINAL SURVEY	
PLOTTED	
NOTE BOOK	
AREAS CHECKED	
NO.	



• EXISTING ASPHALT MILLING TO MAINTAIN 4.50" BELOW FINAL SURFACE GRADE

LAST SAVED = 1/25/2013  
 PEN TABLE = 161-HA17-01  
 PLOT DRIVER = PdfPlotterServer.bat

FILE NAME =	USER NAME = kakluos	DESIGNED -	REVISED -
I:\10011001_Phase II - 76817\Cad\T\Plans\300.08	76817-sh1-IL3-xssht.dgn	DRAWN -	REVISED -
		CHECKED -	REVISED -
		DATE -	REVISED -
PLOT SCALE = 20.0000' / in.			
PLOT DATE = 1/25/2013 5:00:56 PM			

**STATE OF ILLINOIS  
 DEPARTMENT OF TRANSPORTATION**



**CROSS SECTIONS  
 IL ROUTE 3**

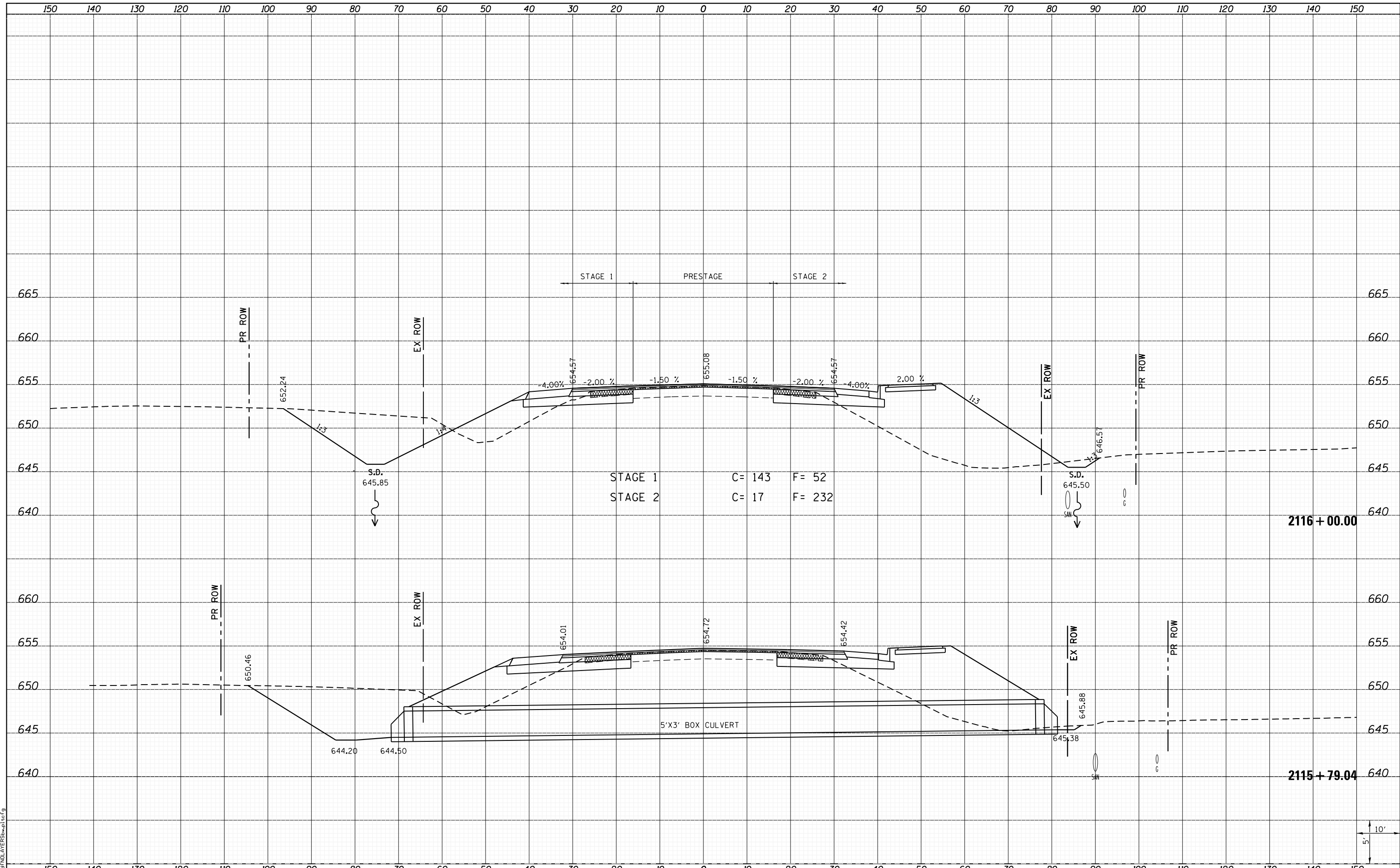
SCALE: SHEET 137 OF 197 SHEETS STA. 2115+00.00 TO STA. 2115+50.00

F.A.P. RTE.	SECTION	COUNTY	TOTAL SHEETS	SHEET NO.
312	68-WRS-1	MONROE	760	623
CONTRACT NO. 76817			ILLINOIS FED. AID PROJECT	

DATE	
BY	
SURVEYED	
PLOTTED	
TEMPLATE	
AREAS	
CHECKED	
NO.	

DATE	
BY	
SURVEYED	
PLOTTED	
TEMPLATE	
AREAS	
CHECKED	
NO.	

LAST SAVED = 1/25/2013 5:01:01 PM  
 PEN TABLE = hb\hpl\rd1  
 PLOT DRIVER = hb\hpl\rd1



FILE NAME =	I:\10011001_Phase II - 76817\Cad\T\Plans\300.08
USER NAME =	kaklues
DESIGNED -	REVISIED -
DRAWN -	REVISIED -
CHECKED -	REVISIED -
DATE -	REVISIED -

DESIGNED -	REVISIED -
DRAWN -	REVISIED -
CHECKED -	REVISIED -
DATE -	REVISIED -

**STATE OF ILLINOIS  
DEPARTMENT OF TRANSPORTATION**



**CROSS SECTIONS  
IL ROUTE 3**

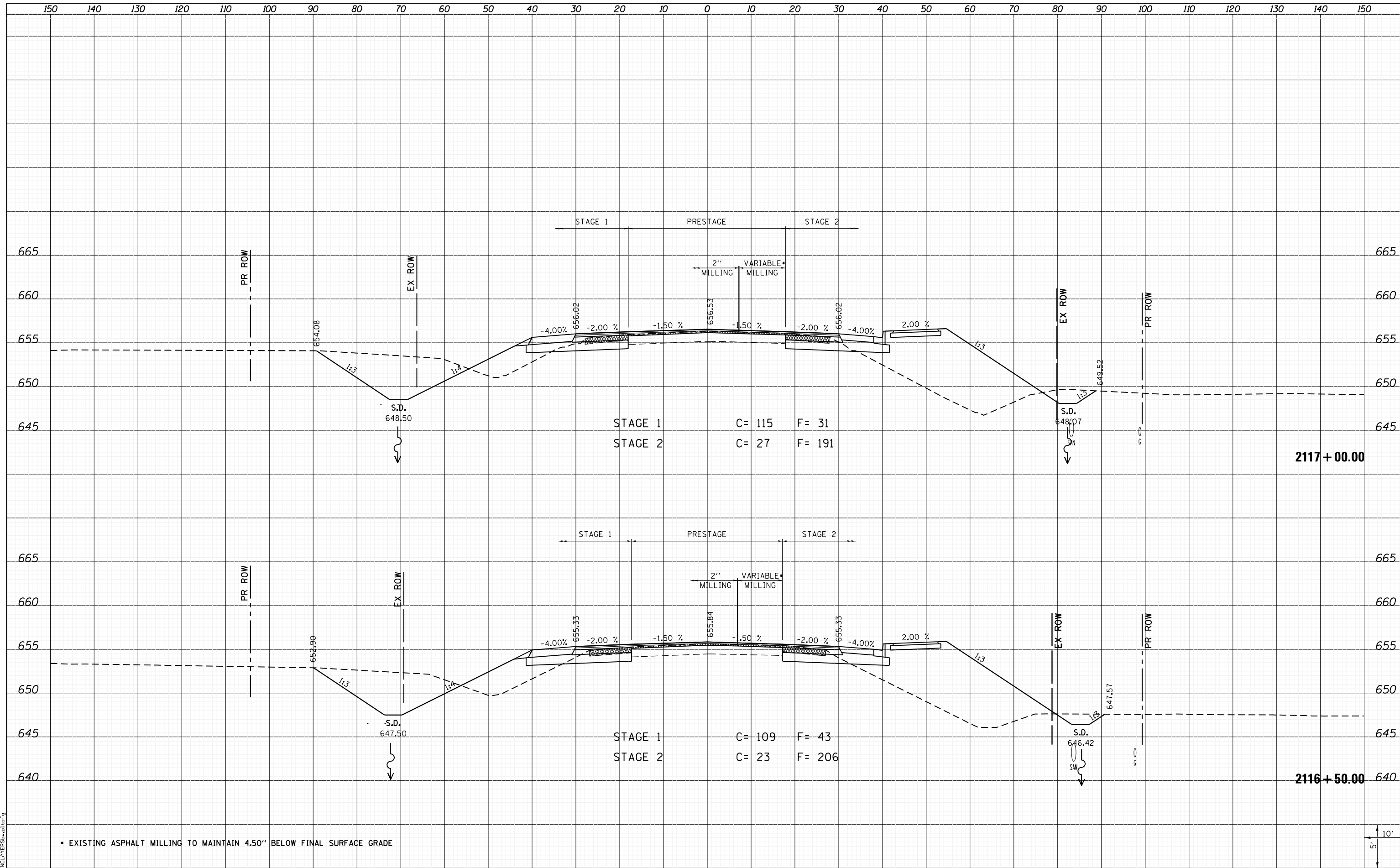
SCALE: SHEET 138 OF 197 SHEETS STA. 2115+79.04 TO STA. 2116+00.00

F.A.P. RTE.	SECTION	COUNTY	TOTAL SHEETS	SHEET NO.
312	68-WRS-1	MONROE	760	624
				CONTRACT NO. 76817
ILLINOIS FED. AID PROJECT				



DATE	
BY	
FINAL SURVEY	
PLOTTED	
NOTE BOOK	
AREAS CHECKED	

DATE	
BY	
ORIGINAL SURVEY	
PLOTTED	
NOTE BOOK	
AREAS CHECKED	



FILE NAME = I:\10011000\Phase II - 76817\Cad\T\Plns\300.08  
 USER NAME = kakluos  
 DESIGNED -  
 DRAWN -  
 CHECKED -  
 DATE -

REVISIONS  
 REVISION NO. DATE DESCRIPTION  
 1 1/25/2013 5:01:06 PM

**STATE OF ILLINOIS  
 DEPARTMENT OF TRANSPORTATION**



**CROSS SECTIONS  
 IL ROUTE 3**

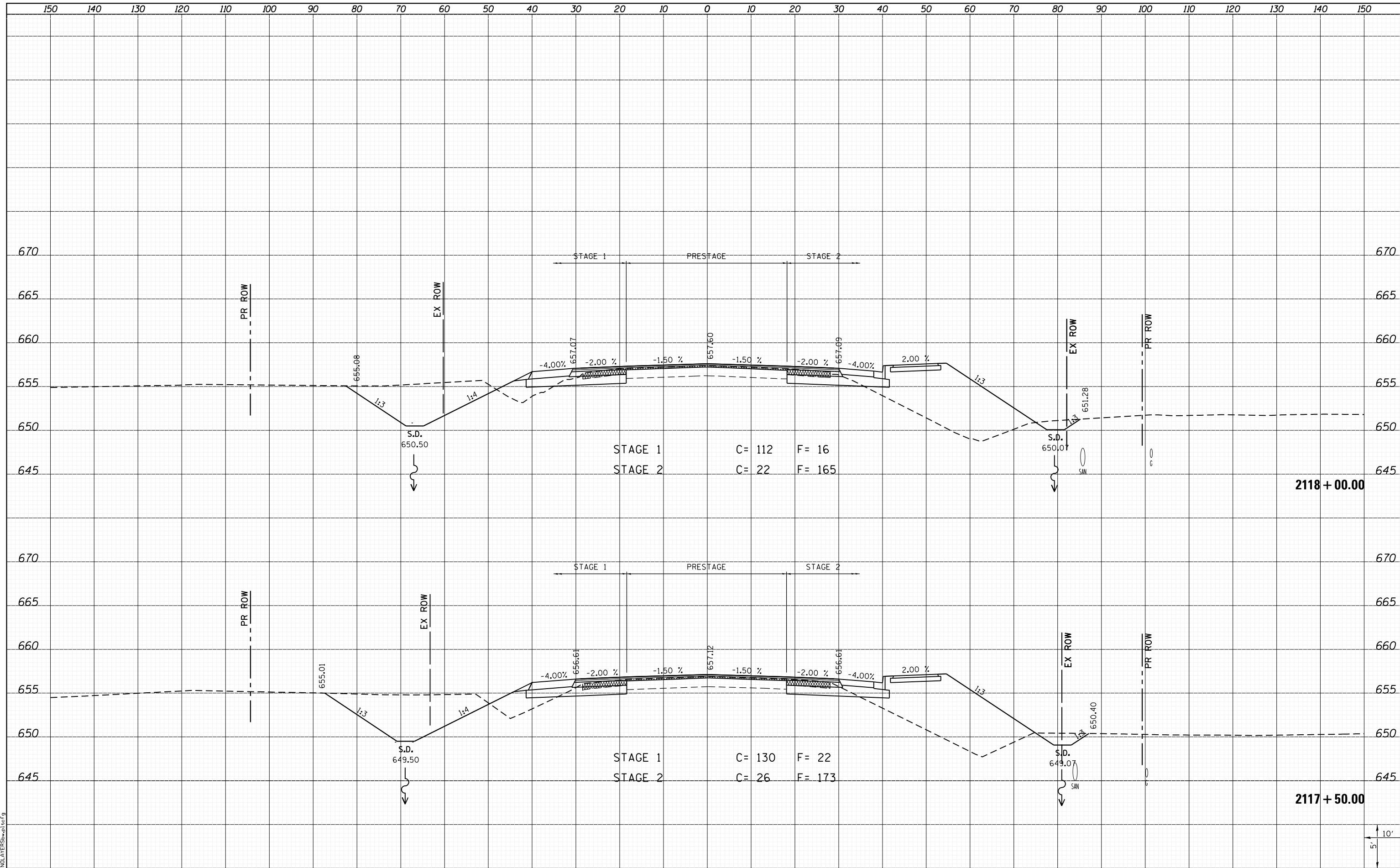
SCALE: SHEET 139 OF 197 SHEETS STA. 2116+50.00 TO STA. 2117+00.00

F.A.P. RTE.	SECTION	COUNTY	TOTAL SHEETS	SHEET NO.
312	68-WRS-1	MONROE	760	625
CONTRACT NO. 76817				
ILLINOIS FED. AID PROJECT				

LAST SAVED = 1/25/2013  
 PEN TABLE = VBI-H&S1.rdi  
 PLOT DRIVER = PdfPlotterSpw.bat

DATE	
BY	
FINAL SURVEY	
SURVEY PLOTTED	
NOTE BOOK	
NO.	
AREAS CHECKED	

DATE	
BY	
ORIGINAL SURVEY	
SURVEY PLOTTED	
NOTE BOOK	
NO.	
AREAS CHECKED	

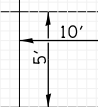


STAGE 1 C = 112 F = 16  
 STAGE 2 C = 22 F = 165

STAGE 1 C = 130 F = 22  
 STAGE 2 C = 26 F = 173

2118 + 00.00

2117 + 50.00



LAST SAVED = 1/25/2013 5:01:11 PM  
 PEN TABLE = V:\H&S\17171.dwg  
 PLOT DRIVER = PLOTDRIVER.bat

FILE NAME = I:\10011001_Phase II - 76817\Cad\T\Plans\300.08	USER NAME = kakluos	DESIGNED -	REVISED -
	I:\10011001_Phase II - 76817\Cad\T\Plans\300.08	DRAWN -	REVISED -
		CHECKED -	REVISED -
		DATE -	REVISED -

STATE OF ILLINOIS  
 DEPARTMENT OF TRANSPORTATION



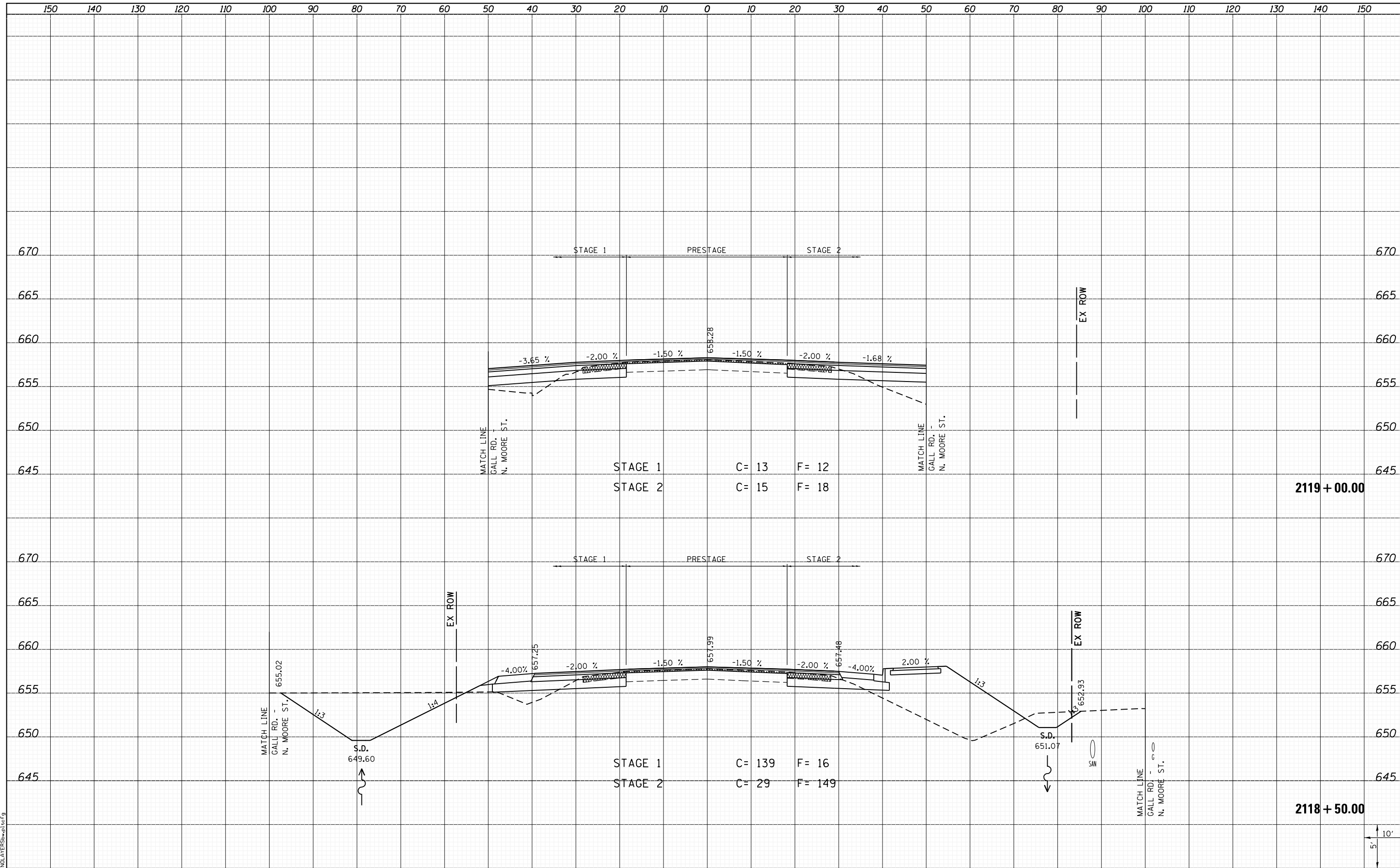
CROSS SECTIONS  
 IL ROUTE 3

SCALE: SHEET 140 OF 197 SHEETS STA. 2117+50.00 TO STA. 2118+00.00

F.A.P. RTE. 312	SECTION 68-WRS-1	COUNTY MONROE	TOTAL SHEETS 760	SHEET NO. 626
			CONTRACT NO. 76817	
ILLINOIS FED. AID PROJECT				

DATE	
BY	
FINAL SURVEY	SURVEYED
NOTE BOOK	PLOTTED
NO.	TEMPLATE
	AREAS
	CHECKED

DATE	
BY	
ORIGINAL SURVEY	SURVEYED
NOTE BOOK	PLOTTED
NO.	TEMPLATE
	AREAS
	CHECKED



LAST SAVED = 1/25/2013  
 PEN TABLE = 161-H&I-F&I  
 PLOT DRIVER = PdfPlotterServer.batcf9

FILE NAME =	I:\10011001_Phase II - 76817\Cad\T\Plans\300.08
USER NAME =	kaklues
DESIGNED -	REVISD -
DRAWN -	REVISD -
PLT SCALE =	20.0000' / in.
CHECKED -	REVISD -
DATE -	REVISD -
PLOT DATE =	1/25/2013 5:01:16 PM

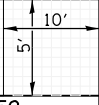
**STATE OF ILLINOIS  
 DEPARTMENT OF TRANSPORTATION**



**CROSS SECTIONS  
 IL ROUTE 3**

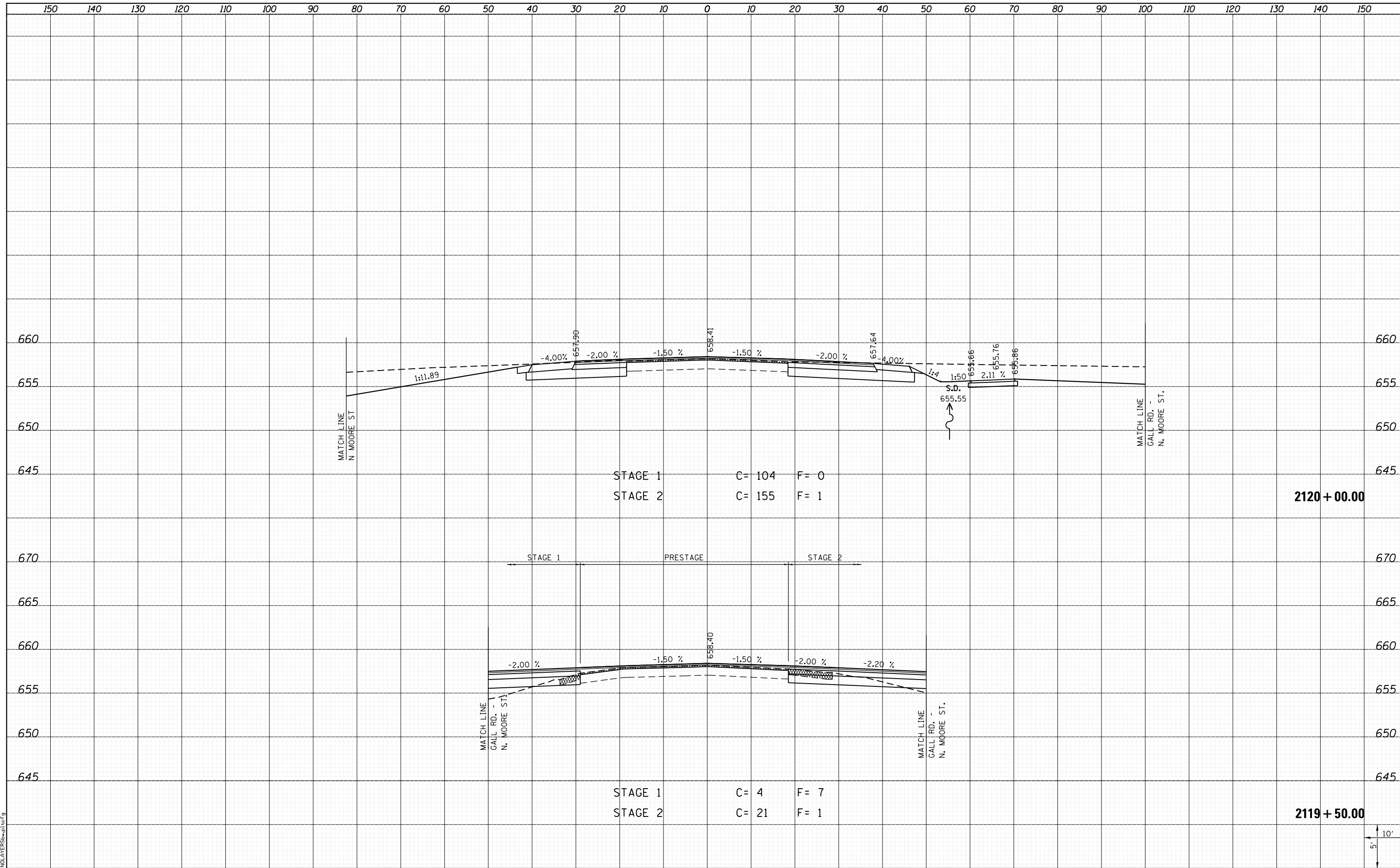
SCALE: SHEET 141 OF 197 SHEETS STA. 2118+50.00 TO STA. 2119+00.00

F.A.P. RTE.	SECTION	COUNTY	TOTAL SHEETS	SHEET NO.
312	68-WRS-1	MONROE	760	627
			CONTRACT NO. 76817	
ILLINOIS FED. AID PROJECT				



DATE	
BY	
FINAL SURVEY	SURVEYED
NOTE BOOK	PLOTTED
NO.	TEMPLATE
	AREAS
	CHECKED

DATE	
BY	
ORIGINAL SURVEY	SURVEYED
NOTE BOOK	PLOTTED
NO.	TEMPLATE
	AREAS
	CHECKED

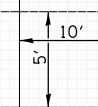


STAGE 1 C= 104 F= 0  
 STAGE 2 C= 155 F= 1

2120 + 00.00

STAGE 1 C= 4 F= 7  
 STAGE 2 C= 21 F= 1

2119 + 50.00



LAST SAVED = 1/25/2013  
 PEN TABLE = VBI-H&F.rdi  
 PLOT DRIVER = PdfPlotterServer.bat

FILE NAME =	I:\10011001_Phase II - 76817\Cad\T\Plans\300.08
USER NAME =	kaklues
DESIGNED -	REVISIED -
DRAWN -	REVISIED -
CHECKED -	REVISIED -
DATE -	REVISIED -
PLOT SCALE =	20.0000' / in.
PLOT DATE =	1/25/2013 5:01:21 PM

STATE OF ILLINOIS  
 DEPARTMENT OF TRANSPORTATION



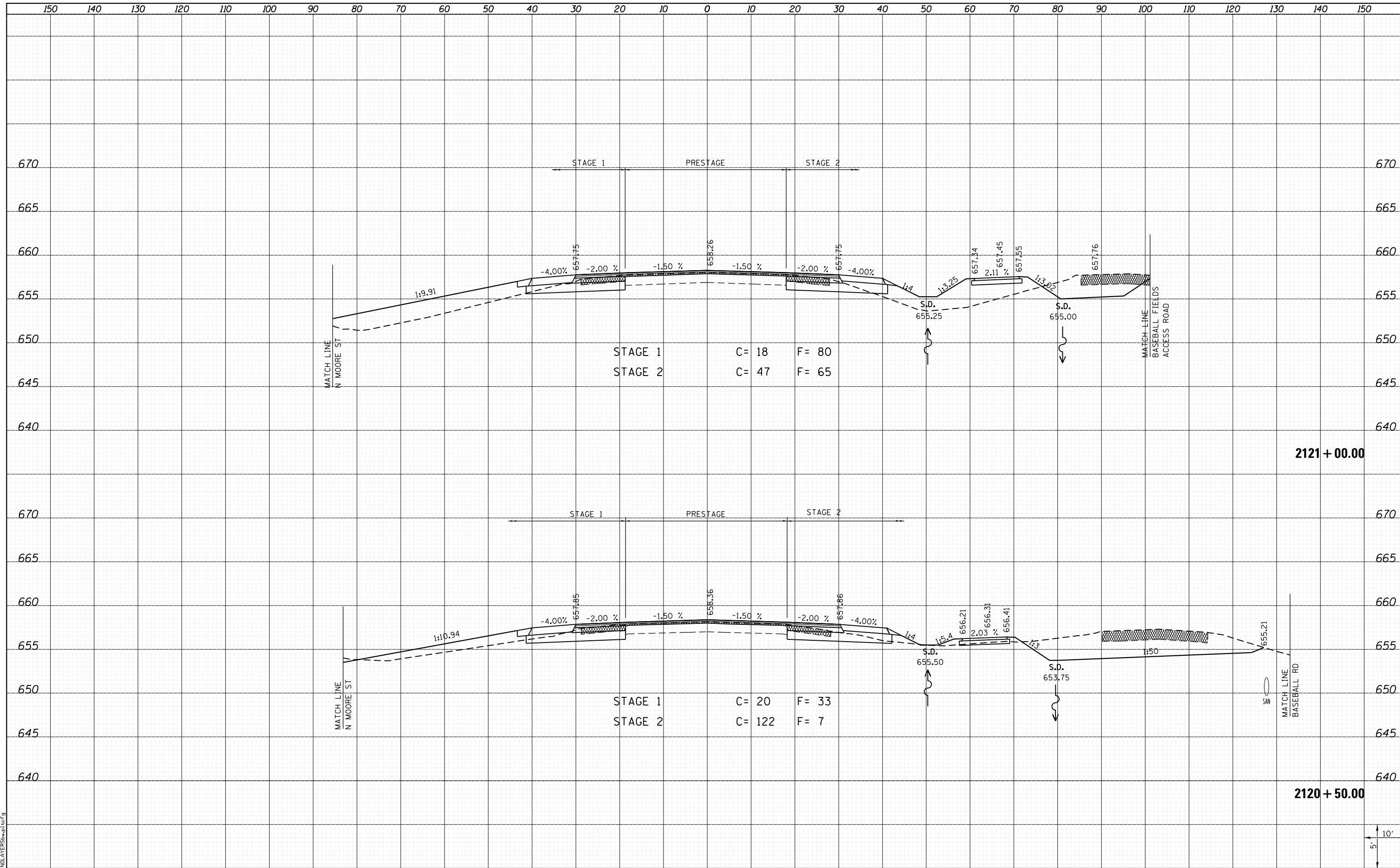
CROSS SECTIONS  
 IL ROUTE 3

SCALE: SHEET 142 OF 197 SHEETS STA. 2119+50.00 TO STA. 2120+00.00

F.A.P. RTE.	SECTION	COUNTY	TOTAL SHEETS	SHEET NO.
312	68-WRS-1	MONROE	760	628
CONTRACT NO. 76817			ILLINOIS FED. AID PROJECT	

DATE	
BY	
SURVEYED	
PLOTTED	
TEMPLATE	
AREAS	
CHECKED	
NO.	

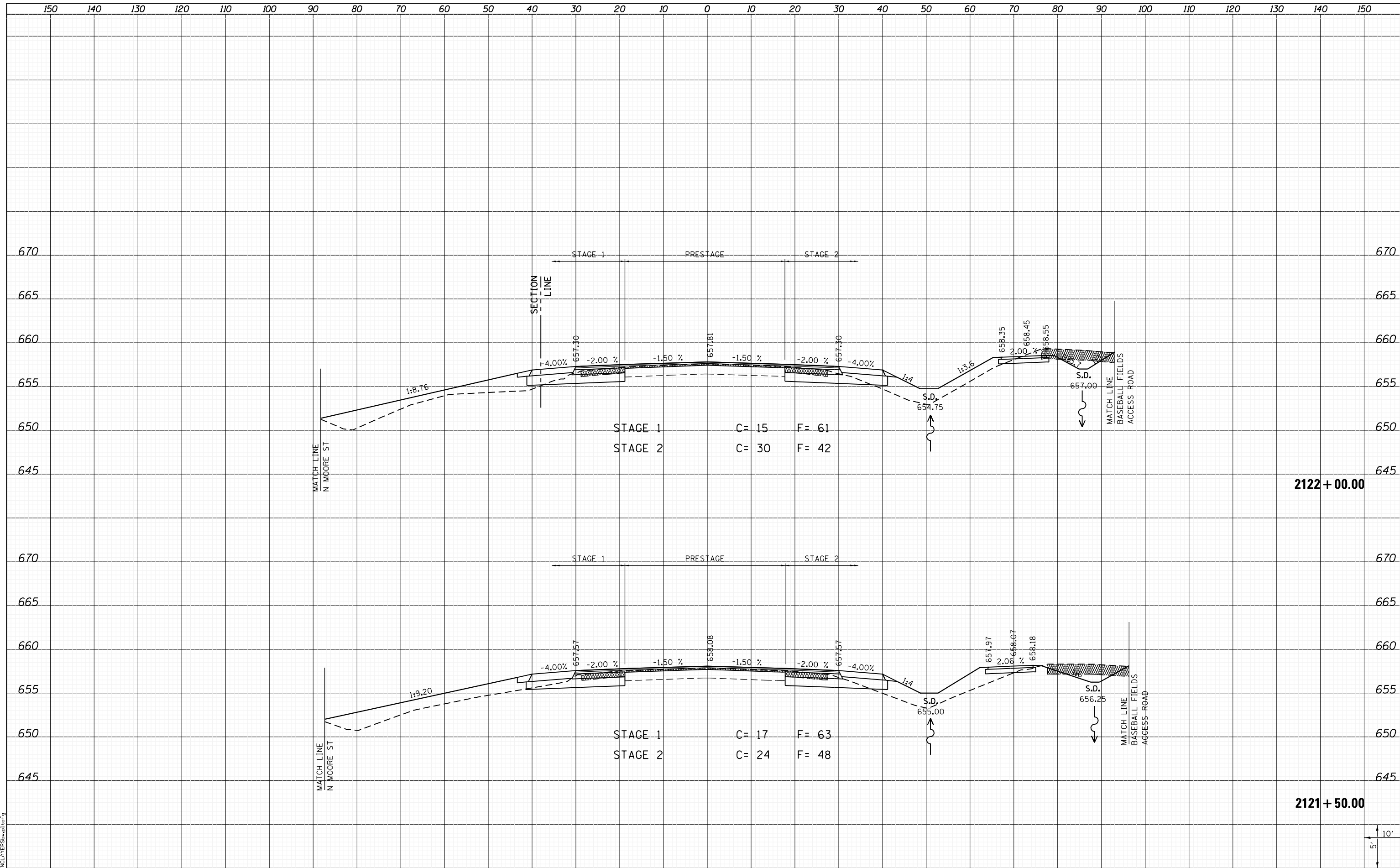
DATE	
BY	
SURVEYED	
PLOTTED	
TEMPLATE	
AREAS	
CHECKED	
NO.	



FILE NAME =	USER NAME = kakluos	DESIGNED -	REVISIED -	<b>STATE OF ILLINOIS</b> <b>DEPARTMENT OF TRANSPORTATION</b>		<b>CROSS SECTIONS</b>		F.A.P. RTE.	SECTION	COUNTY	TOTAL SHEETS	SHEET NO.
LAST SAVED = 1/25/2013 5:01:26 PM	I:\1001100\Phase II - 76817\Cad\T\Plans\300.08\76817-sh1-IL3-xssht.dgn	DRAWN -	REVISIED -			312	68-WRS-1	MONROE	760	629		
PLOT SCALE = 20.0000' / in.		CHECKED -	REVISIED -			CONTRACT NO. 76817						
PLOT DATE = 1/25/2013 5:01:26 PM		DATE -	REVISIED -			ILLINOIS FED. AID PROJECT						

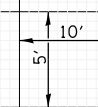
DATE	
BY	
FINAL SURVEY	
SURVEY PLOTTED	
TEMPLATE	
NOTE BOOK	
AREAS CHECKED	
NO.	

DATE	
BY	
ORIGINAL SURVEY	
PLOTTED	
TEMPLATE	
AREAS CHECKED	
NO.	



2122 + 00.00

2121 + 50.00



FILE NAME = I:\10011001\Phase II - 76817\Cad\T\Plans\300.08  
 LAST SAVED = 1/25/2013 5:01:31 PM  
 PEN TABLE = 161-hat.tbl  
 PLOT DRIVER = pdfplotter.exe

USER NAME = kakluos	DESIGNED -	REVISD -
I:\10011001\Phase II - 76817\Cad\T\Plans\300.08	DRAWN -	REVISD -
6817-sh1-IL3-xssht.dgn	CHECKED -	REVISD -
PLOT SCALE = 20.0000' / in.	DATE -	REVISD -
PLOT DATE = 1/25/2013 5:01:31 PM		

STATE OF ILLINOIS  
DEPARTMENT OF TRANSPORTATION



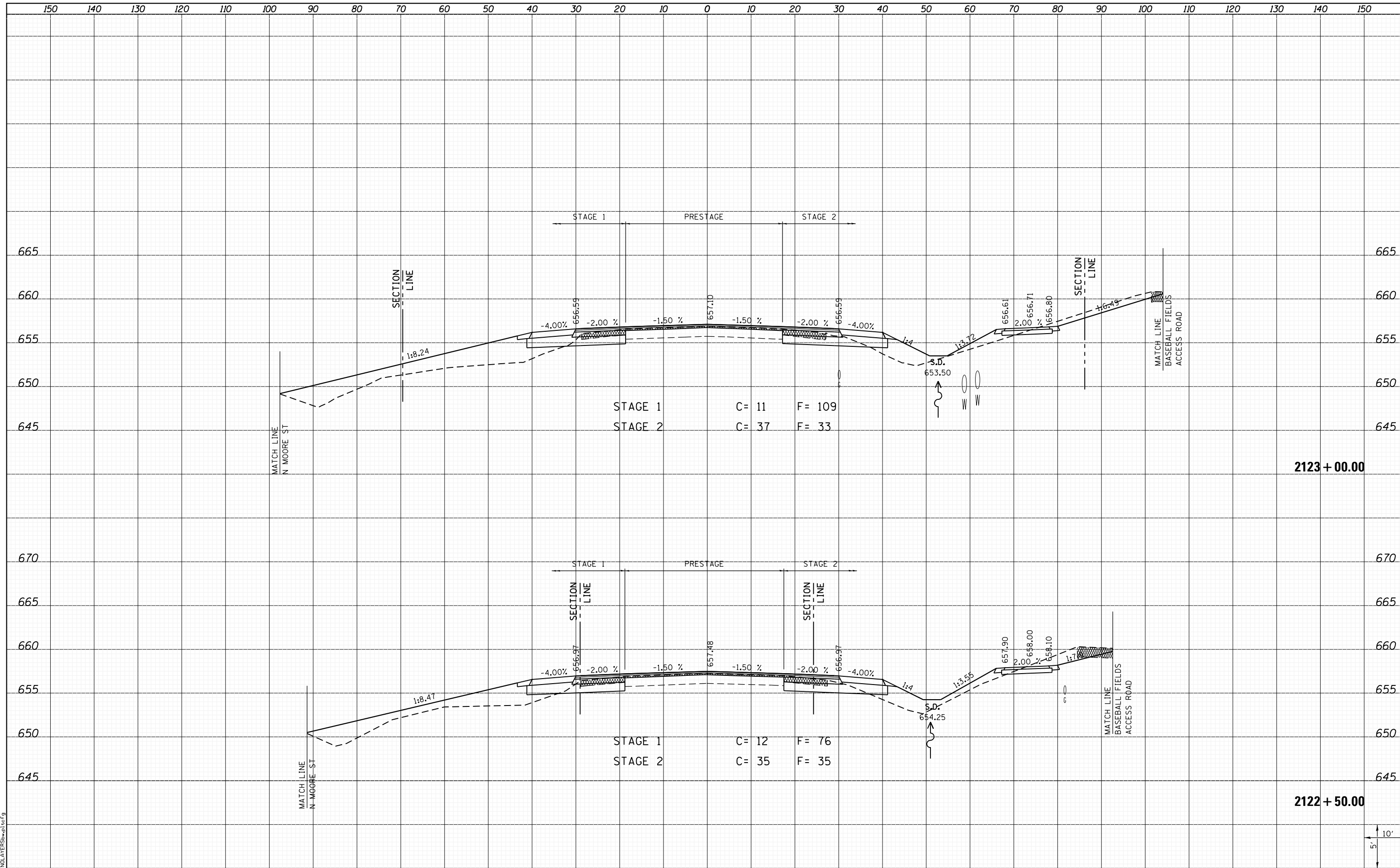
CROSS SECTIONS  
IL ROUTE 3

SCALE: SHEET 144 OF 197 SHEETS STA. 2121+50.00 TO STA. 2122+00.00

F.A.P. RTE.	SECTION	COUNTY	TOTAL SHEETS	SHEET NO.
312	68-WRS-1	MONROE	760	630
CONTRACT NO. 76817			ILLINOIS FED. AID PROJECT	

DATE	
BY	
FINAL SURVEY	
SURVEYED	
PLOTTED	
TEMPLATE	
NOTE BOOK	
AREAS CHECKED	
NO.	

DATE	
BY	
ORIGINAL SURVEY	
SURVEYED	
PLOTTED	
TEMPLATE	
NOTE BOOK	
AREAS CHECKED	
NO.	



LAST SAVED = 1/25/2013 5:01:35 PM  
 PEN TABLE = 161-hat.tbl  
 PLOT DRIVER = batplotter.bat

FILE NAME = I:\10011001\Phase II - 76817\Cad\T\Plans\300.08	USER NAME = kakluos	DESIGNED -	REVISIED -
	I:\10011001\Phase II - 76817\Cad\T\Plans\300.08	DRAWN -	REVISIED -
		CHECKED -	REVISIED -
		DATE -	REVISIED -

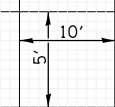
STATE OF ILLINOIS  
 DEPARTMENT OF TRANSPORTATION



CROSS SECTIONS  
 IL ROUTE 3

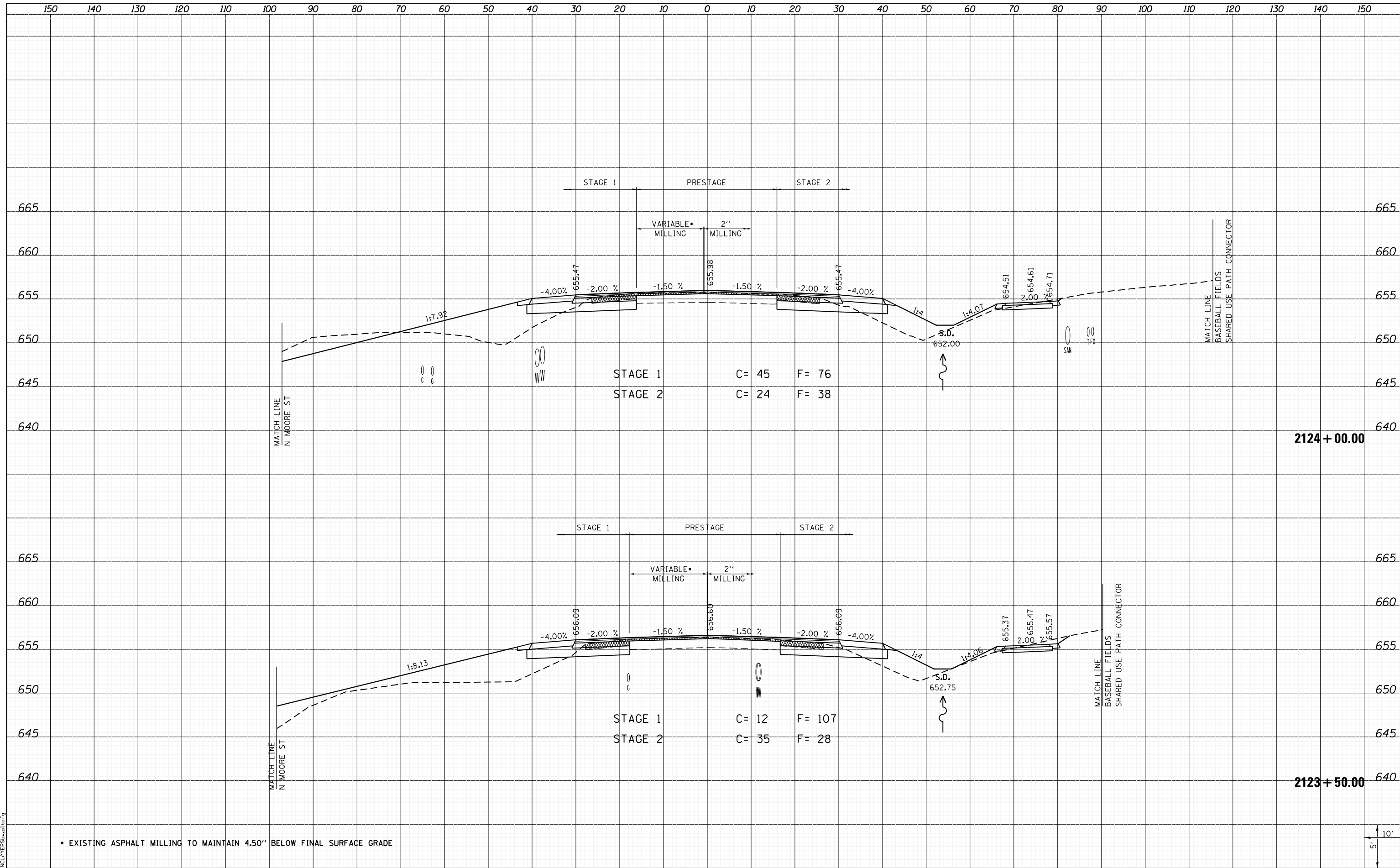
SCALE: SHEET 145 OF 197 SHEETS STA. 2122+50.00 TO STA. 2123+00.00

F.A.P. RTE.	SECTION	COUNTY	TOTAL SHEETS	SHEET NO.
312	68-WRS-1	MONROE	760	631
CONTRACT NO. 76817			ILLINOIS FED. AID PROJECT	

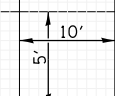


DATE	
BY	
FINAL SURVEY	
SURVEYED	
PLOTTED	
TEMPLATE	
NOTE BOOK	
AREAS CHECKED	
NO.	

DATE	
BY	
ORIGINAL SURVEY	
SURVEYED	
PLOTTED	
TEMPLATE	
NOTE BOOK	
AREAS CHECKED	
NO.	



• EXISTING ASPHALT MILLING TO MAINTAIN 4.50" BELOW FINAL SURFACE GRADE



LAST SAVED = 1/25/2013 5:01:40 PM  
 PEN TABLE = \\h1-hat\rd1  
 PLOT DRIVER = \\h1-hat\rd1

FILE NAME = I:\10011001\Phase II - 76817\Cad\T\Plans\300.08	USER NAME = kakluos	DESIGNED -	REVISIED -
	76817-sh1-IL3-xssht.dgn	DRAWN -	REVISIED -
	PLOT SCALE = 20.0000' / in.	CHECKED -	REVISIED -
	PLOT DATE = 1/25/2013 5:01:40 PM	DATE -	REVISIED -

**STATE OF ILLINOIS  
DEPARTMENT OF TRANSPORTATION**



**CROSS SECTIONS  
IL ROUTE 3**

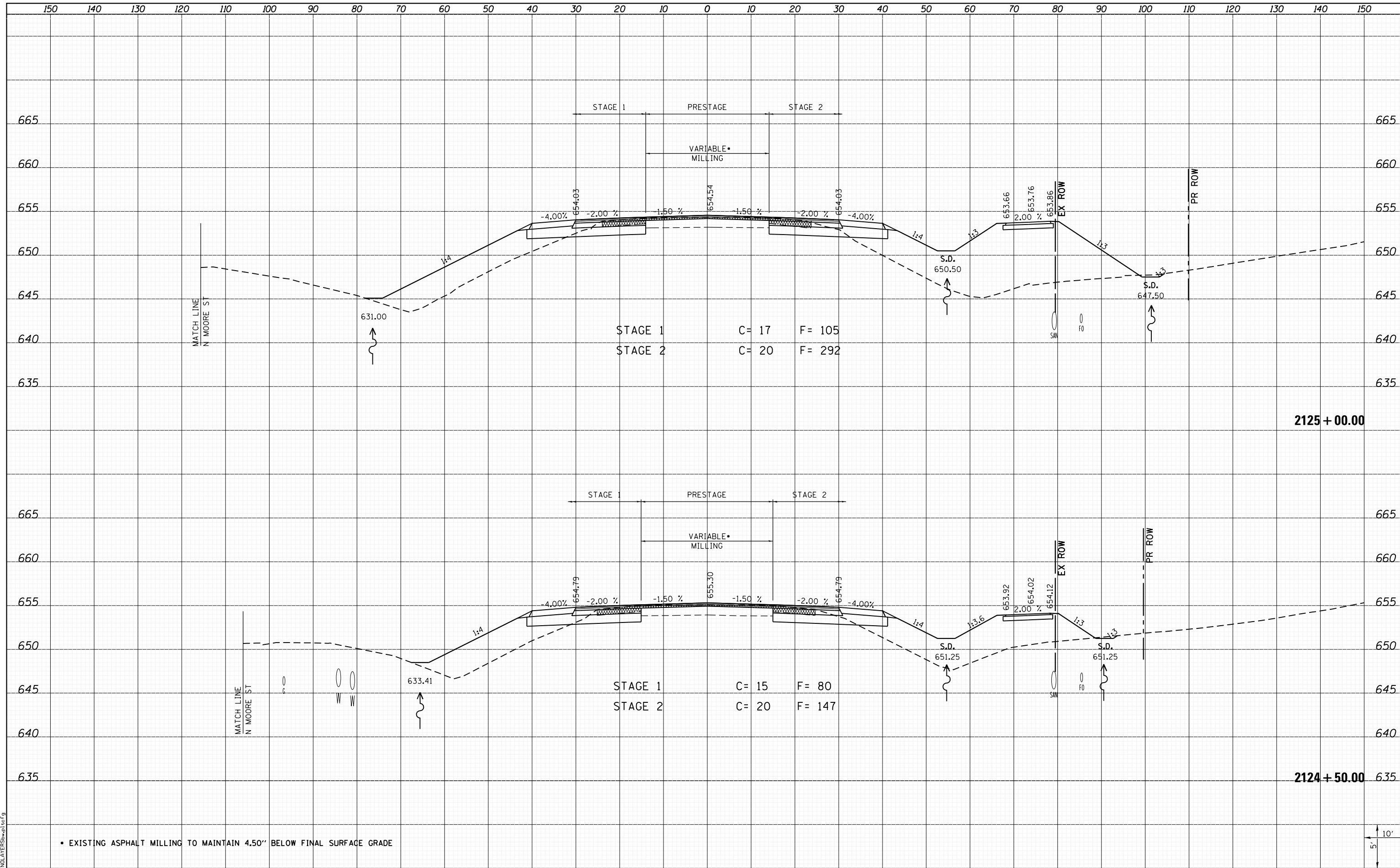
SCALE: SHEET 146 OF 197 SHEETS STA. 2123+50.00 TO STA. 2124+00.00

F.A.P. RTE. 312	SECTION 68-WRS-1	COUNTY MONROE	TOTAL SHEETS 760	SHEET NO. 632
			CONTRACT NO. 76817	
ILLINOIS FED. AID PROJECT				

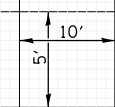


DATE	
BY	
FINAL SURVEY	SURVEYED
NOTE BOOK	PLOTTED
NO.	TEMPLATE
	AREAS
	CHECKED

DATE	
BY	
ORIGINAL SURVEY	SURVEYED
NOTE BOOK	PLOTTED
NO.	TEMPLATE
	AREAS
	CHECKED



• EXISTING ASPHALT MILLING TO MAINTAIN 4.50" BELOW FINAL SURFACE GRADE



LAST SAVED = 1/25/2013  
PEN TABLE = VBI-H&S-1.rdi  
PLOT DRIVER = B:\PLOTTERS\pwtcf9

FILE NAME =	I:\10011000_Phase II - 76817\Cad\T\Plans\300.08
USER NAME =	kakluas
DESIGNED -	REVISD -
DRAWN -	REVISD -
CHECKED -	REVISD -
DATE -	REVISD -
PLOT SCALE =	20.0000' / in.
PLOT DATE =	1/25/2013 5:01:45 PM

STATE OF ILLINOIS  
DEPARTMENT OF TRANSPORTATION



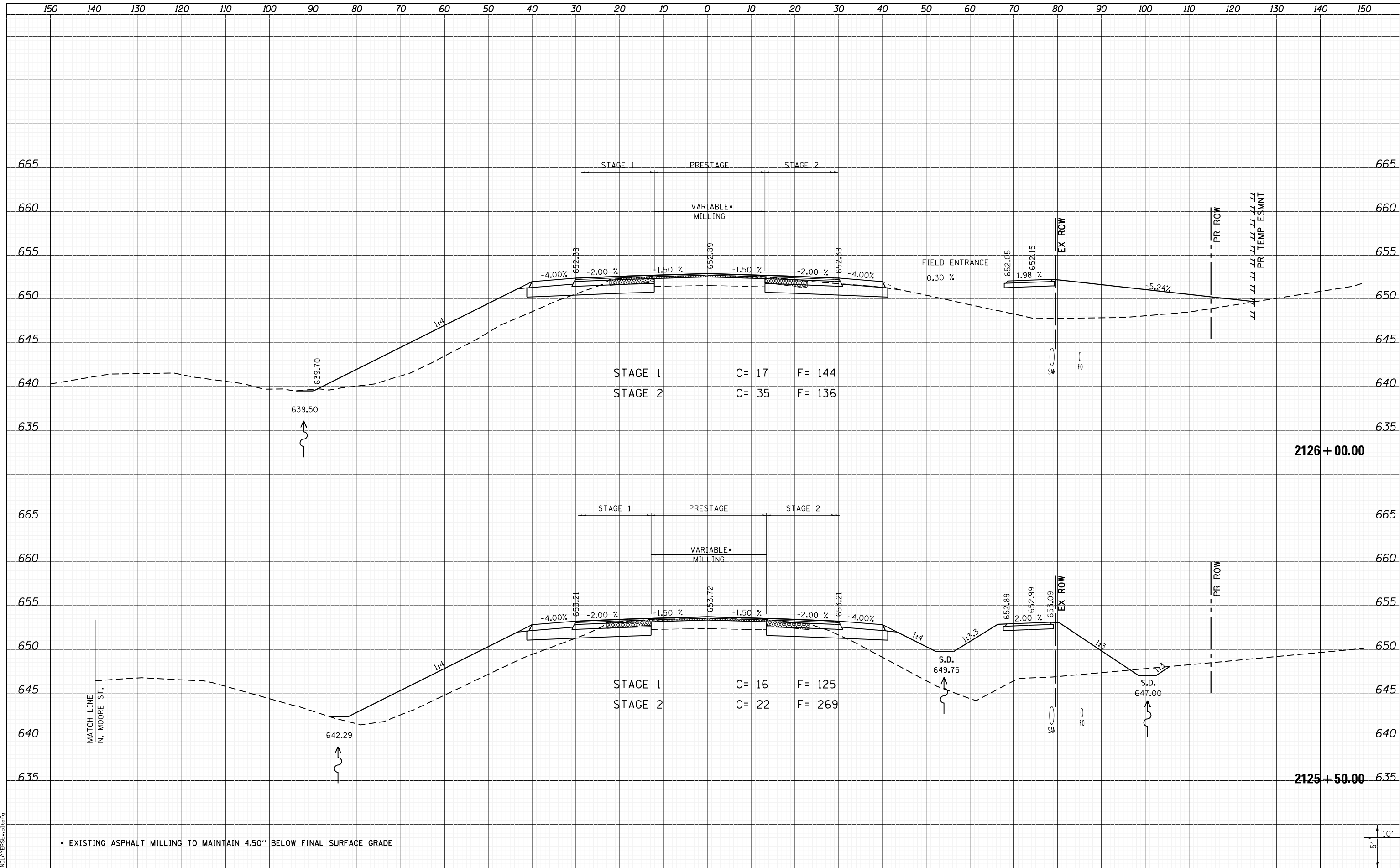
CROSS SECTIONS  
IL ROUTE 3

SCALE: SHEET 147 OF 197 SHEETS STA. 2124+50.00 TO STA. 2125+00.00

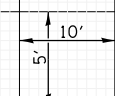
F.A.P. RTE.	SECTION	COUNTY	TOTAL SHEETS	SHEET NO.
312	68-WRS-1	MONROE	760	633
				CONTRACT NO. 76817
ILLINOIS FED. AID PROJECT				

DATE	
BY	
SURVEYED	
PLOTTED	
TEMPLATE	
AREAS	
CHECKED	
NO.	

DATE	
BY	
SURVEYED	
PLOTTED	
TEMPLATE	
AREAS	
CHECKED	
NO.	



• EXISTING ASPHALT MILLING TO MAINTAIN 4.50" BELOW FINAL SURFACE GRADE



LAST SAVED = 1/25/2013  
 PEN TABLE = 161-hat.rdi  
 PLOT DRIVER = PdfPlotterServer.bat

FILE NAME =	USER NAME = kakluos	DESIGNED -	REVISED -
I:\10011001_Phase II - 76817\Cad\T\Plans\300.08	76817-sh1-IL3-xssht.dgn	DRAWN -	REVISED -
	PLOT SCALE = 20.0000' / in.	CHECKED -	REVISED -
	PLOT DATE = 1/25/2013 5:01:50 PM	DATE -	REVISED -

STATE OF ILLINOIS  
 DEPARTMENT OF TRANSPORTATION



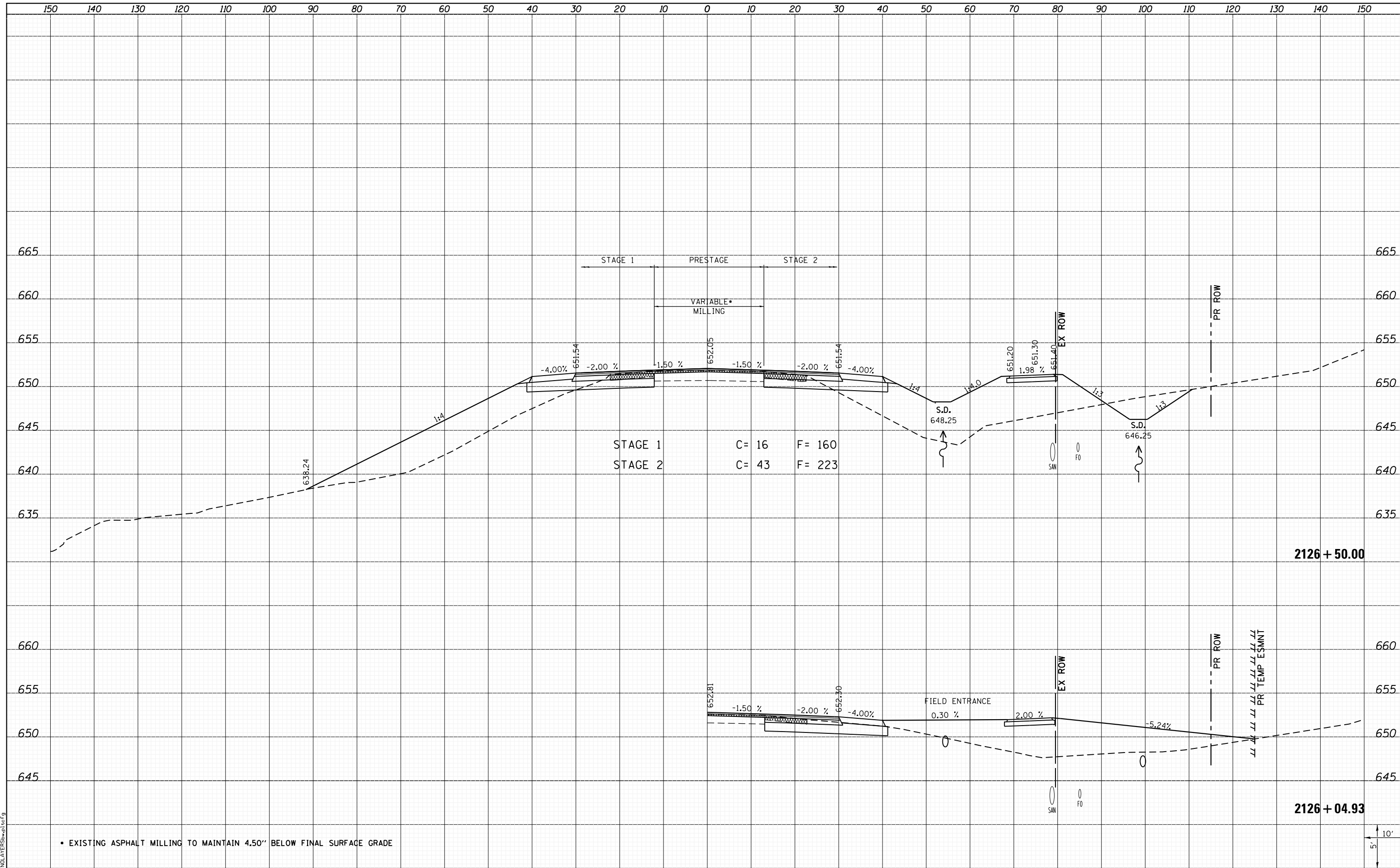
CROSS SECTIONS  
 IL ROUTE 3

SCALE: SHEET 148 OF 197 SHEETS STA. 2125+50.00 TO STA. 2126+00.00

F.A.P. RTE.	SECTION	COUNTY	TOTAL SHEETS	SHEET NO.
312	68-WRS-1	MONROE	760	634
			CONTRACT NO. 76817	
ILLINOIS FED. AID PROJECT				

DATE	
BY	
SURVEYED	
PLOTTED	
TEMPLATE	
AREAS	
CHECKED	
FINAL SURVEY	
NOTE BOOK	
NO.	

DATE	
BY	
SURVEYED	
PLOTTED	
TEMPLATE	
AREAS	
CHECKED	
ORIGINAL SURVEY	
NOTE BOOK	
NO.	



LAST SAVED = 1/25/2013  
 PEN TABLE = 161-Hot/Red  
 PLOT DRIVER = PdfPlotterServer.bat

FILE NAME =	USER NAME = kakluos	DESIGNED -	REVISED -
I:\1001100\Phase II - 76817\Cad\T\Plans\300.08	76817-sh1-IL3-xssht.dgn	DRAWN -	REVISED -
	PLOT SCALE = 20.0000' / in.	CHECKED -	REVISED -
	PLOT DATE = 1/25/2013 5:01:55 PM	DATE -	REVISED -

STATE OF ILLINOIS  
 DEPARTMENT OF TRANSPORTATION



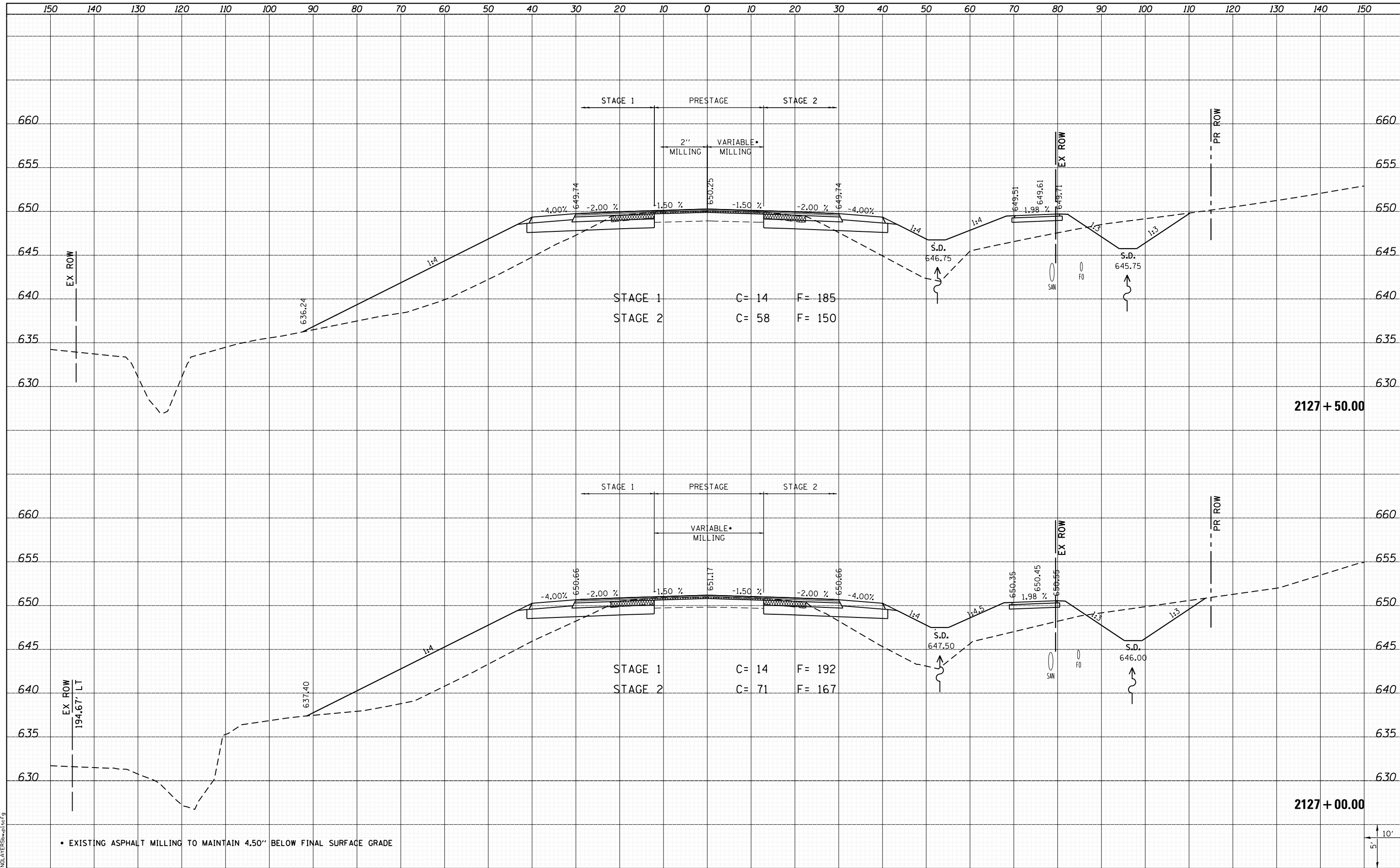
CROSS SECTIONS  
 IL ROUTE 3

SCALE: SHEET 149 OF 197 SHEETS STA. 2126+04.93 TO STA. 2126+50.00

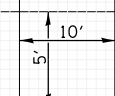
F.A.P. RTE.	SECTION	COUNTY	TOTAL SHEETS	SHEET NO.
312	68-WRS-1	MONROE	760	635
			CONTRACT NO. 76817	
ILLINOIS FED. AID PROJECT				

DATE	
BY	
SURVEYED	
PLOTTED	
TEMPLATE	
AREAS	
CHECKED	
NO.	

DATE	
BY	
ORIGINAL SURVEY	
NOTE BOOK	
AREAS	
CHECKED	
NO.	



• EXISTING ASPHALT MILLING TO MAINTAIN 4.50" BELOW FINAL SURFACE GRADE



LAST SAVED = 1/25/2013  
 PEN TABLE = VBI-HA17.rdi  
 PLOT DRIVER = PdfPlotterServer.bat

FILE NAME = I:\1001100\Phase II - 76817\Cad\T\Plans\300.08	USER NAME = kakluos	DESIGNED -	REVISD -
	76817-sh1-IL3-xssht.dgn	DRAWN -	REVISD -
	PLOT SCALE = 20.0000' / in.	CHECKED -	REVISD -
	PLOT DATE = 1/25/2013 5:02:00 PM	DATE -	REVISD -

STATE OF ILLINOIS  
 DEPARTMENT OF TRANSPORTATION



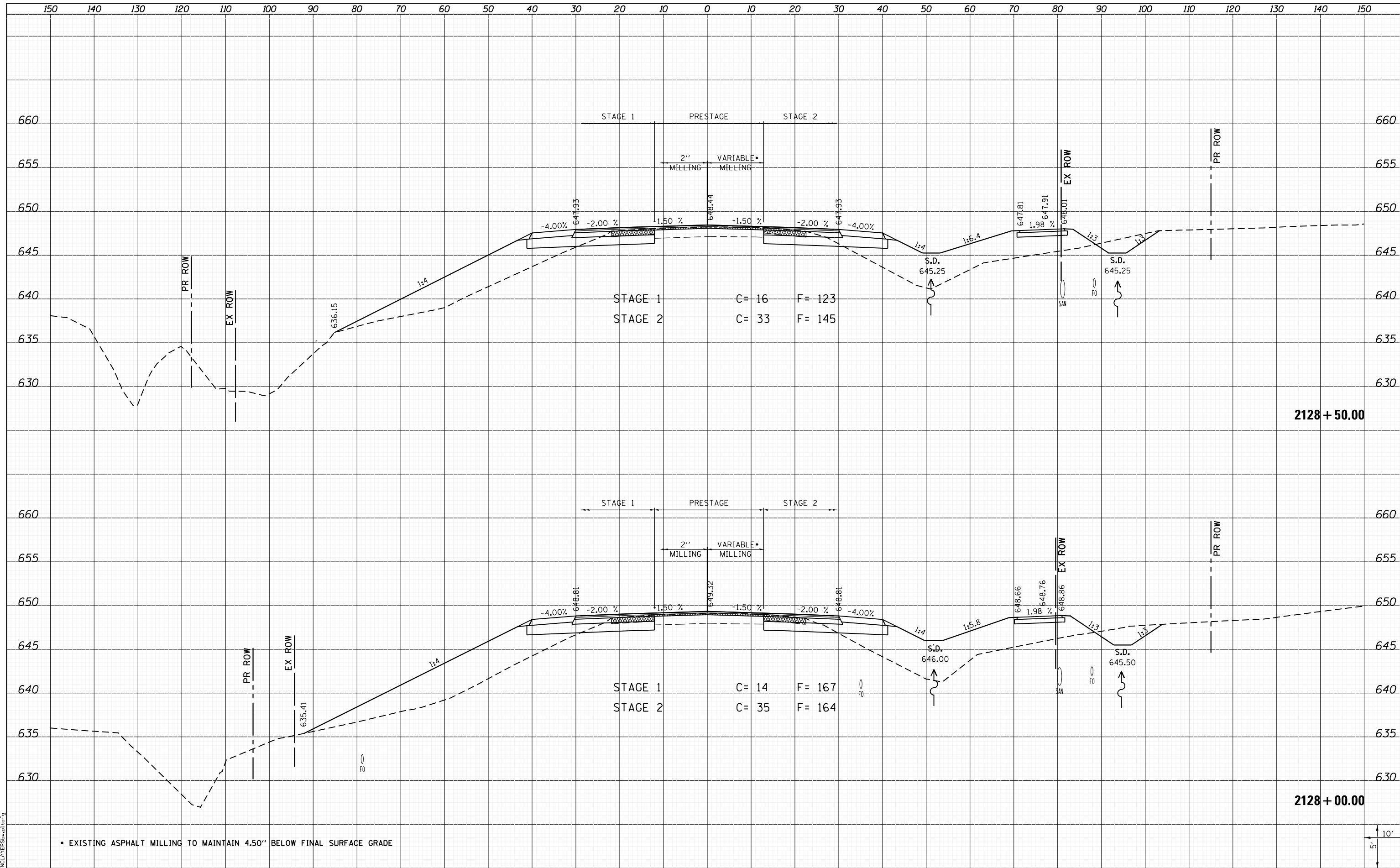
CROSS SECTIONS  
 IL ROUTE 3

SCALE:      SHEET 150 OF 197 SHEETS      STA. 2127+00.00 TO STA. 2127+50.00

F.A.P. RTE.	SECTION	COUNTY	TOTAL SHEETS	SHEET NO.
312	68-WRS-1	MONROE	760	636
			CONTRACT NO. 76817	
ILLINOIS FED. AID PROJECT				

DATE	
BY	
FINAL SURVEY	
SURVEY PLOTTED	
TEMPLATE	
NOTE BOOK	
AREAS CHECKED	
NO.	

DATE	
BY	
ORIGINAL SURVEY	
SURVEY PLOTTED	
TEMPLATE	
NOTE BOOK	
AREAS CHECKED	
NO.	



LAST SAVED = 1/25/2013  
PEN TABLE = VBI-H&S-1.dwg  
PLOT DRIVER = PdfPlotterServer.exe

FILE NAME =	I:\10011001_Phase II - 76817\Cad\T\Plans\300.08
USER NAME =	kaklues
DESIGNED -	REVISIED -
DRAWN -	REVISIED -
CHECKED -	REVISIED -
DATE -	REVISIED -
PLOT SCALE =	20.0000' / in.
PLOT DATE =	1/25/2013 5:02:05 PM

STATE OF ILLINOIS  
DEPARTMENT OF TRANSPORTATION



CROSS SECTIONS  
IL ROUTE 3

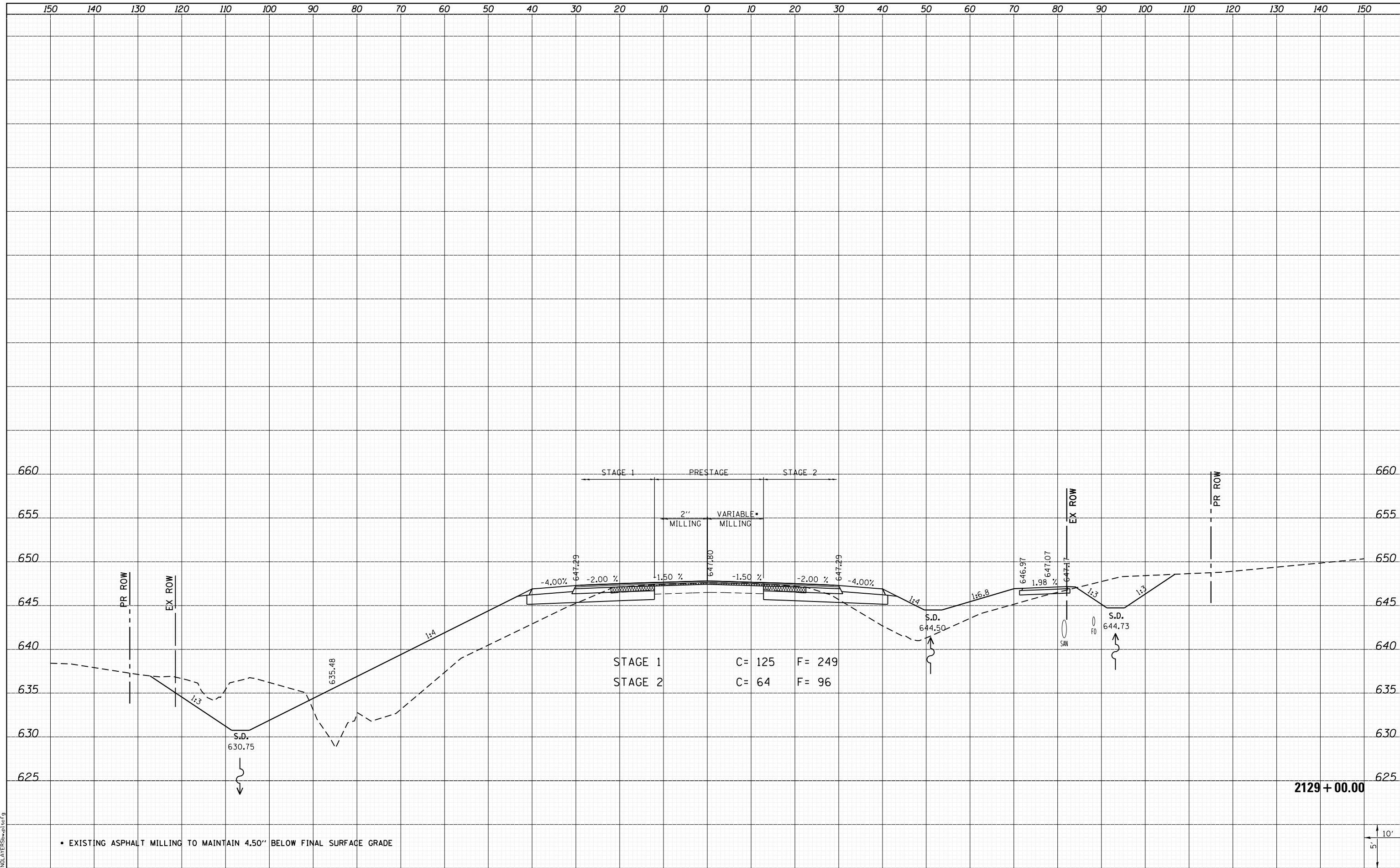
SCALE: SHEET 151 OF 197 SHEETS STA. 2128+00.00 TO STA. 2128+50.00

F.A.P. RTE.	SECTION	COUNTY	TOTAL SHEETS	SHEET NO.
312	68-WRS-1	MONROE	760	637
				CONTRACT NO. 76817
ILLINOIS FED. AID PROJECT				

DATE	
BY	
SURVEYED	
PLOTTED	
TEMPLATE	
AREAS	
CHECKED	
NO.	

DATE	
BY	
SURVEYED	
PLOTTED	
TEMPLATE	
AREAS	
CHECKED	
NO.	

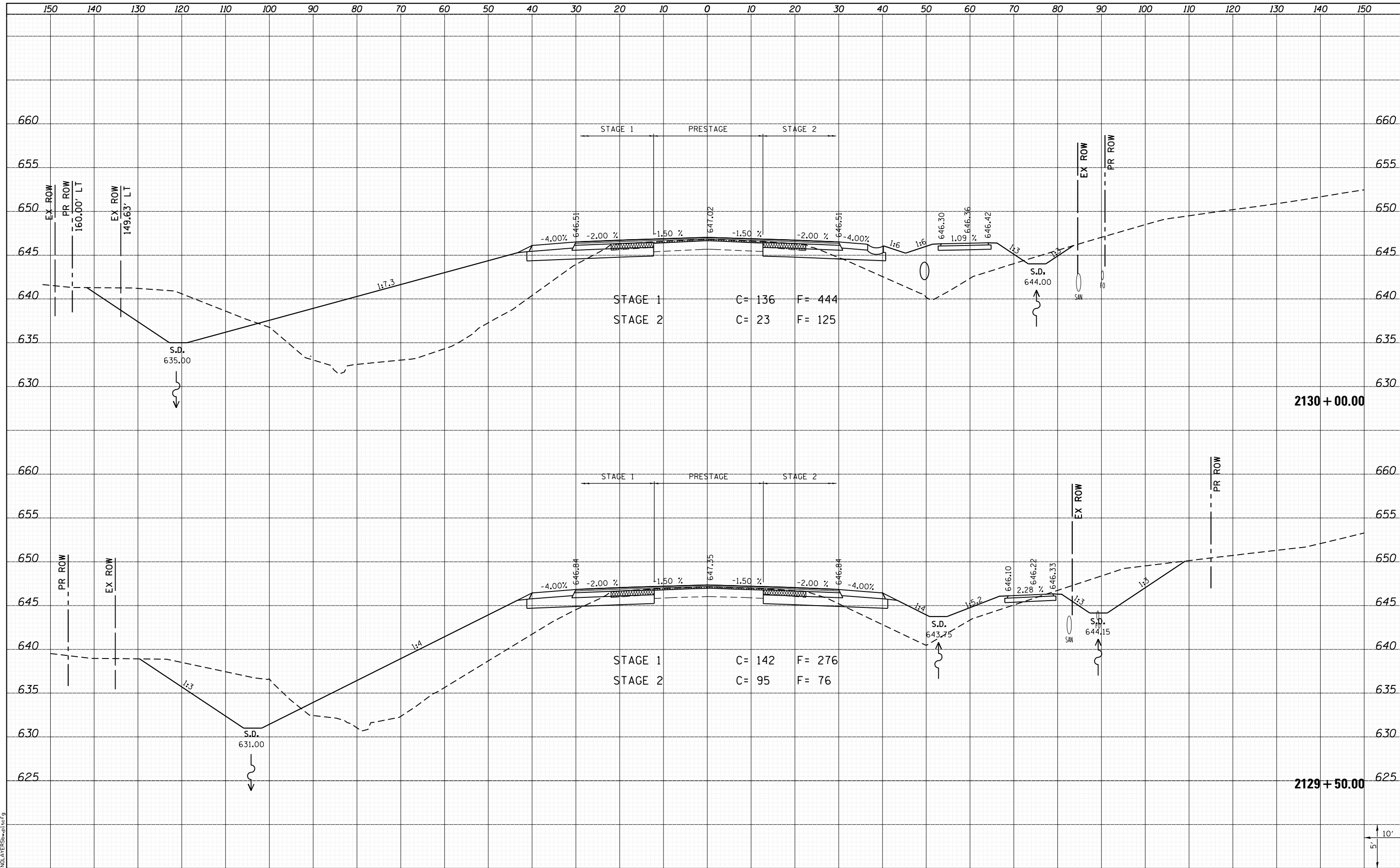
LAST SAVED = 1/25/2013  
 PEN TABLE = 161-H&I-F&E  
 PLOT DRIVER = B:\PLOTTERS\pwtbctf9



FILE NAME = I:\1001100\Phase II - 76817\Cad\T\Plans\300.08	USER NAME = kaklues	DESIGNED -	REVISIED -	<b>STATE OF ILLINOIS</b> <b>DEPARTMENT OF TRANSPORTATION</b>		<b>CROSS SECTIONS</b>		F.A.P. RTE. 312	SECTION 68-WRS-1	COUNTY MONROE	TOTAL SHEETS 760	SHEET NO. 638		
PLOT SCALE = 20.0000' / in.	CHECKED -	REVISIED -	SCALE:			SHEET 152 OF 197 SHEETS	STA. 2129+00.00 TO STA. 2129+00.00	CONTRACT NO. 76817		ILLINOIS FED. AID PROJECT				
PLOT DATE = 1/25/2013 5:02:10 PM	DATE -	REVISIED -												

BY	DATE
SURVEYED	
PLOTTED	
TEMPLATE	
AREAS	
CHECKED	
NO.	

BY	DATE
SURVEYED	
PLOTTED	
TEMPLATE	
AREAS	
CHECKED	
NO.	



LAST SAVED = 1/25/2013 5:02:15 PM  
 PEN TABLE = I:\10011000\Phase II - 76817\Cad\T\Plns\300.08  
 PLOT DRIVER = PdfPlotterSpw.bat

FILE NAME = I:\10011000\Phase II - 76817\Cad\T\Plns\300.08	USER NAME = kakluos	DESIGNED -	REVISIED -
	76817-sh1-IL3-xssht.dgn	DRAWN -	REVISIED -
	PLOT SCALE = 20.0000' / in.	CHECKED -	REVISIED -
	PLOT DATE = 1/25/2013 5:02:15 PM	DATE -	REVISIED -

**STATE OF ILLINOIS  
DEPARTMENT OF TRANSPORTATION**

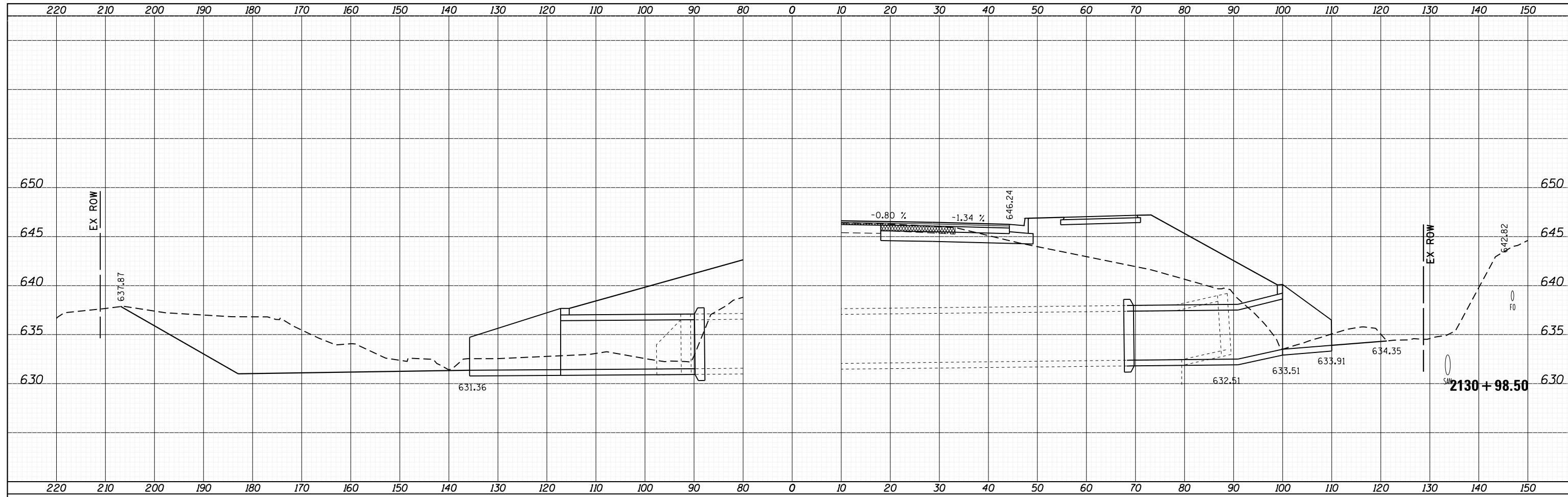


**CROSS SECTIONS  
IL ROUTE 3**

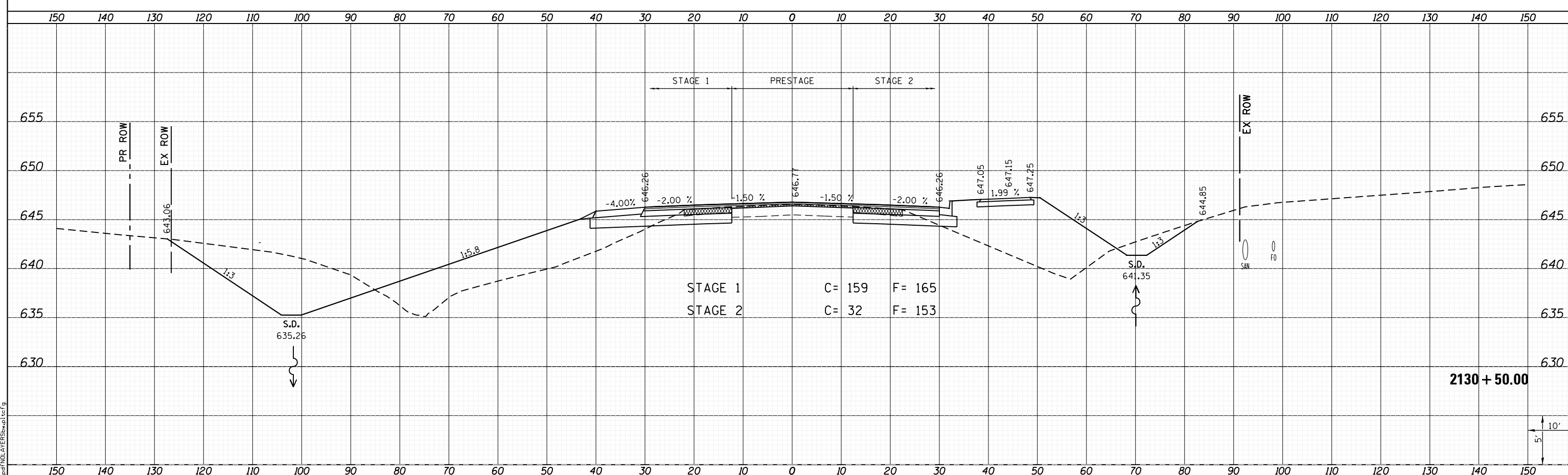
SCALE: SHEET 153 OF 197 SHEETS STA. 2129+50.00 TO STA. 2130+00.00

F.A.P. RTE. 312	SECTION 68-WRS-1	COUNTY MONROE	TOTAL SHEETS 760	SHEET NO. 639
			CONTRACT NO. 76817	
ILLINOIS FED. AID PROJECT				

DATE	
BY	
SURVEYED	
PLOTTED	
TEMPLATE	
NOTE BOOK	
AREAS CHECKED	
NO.	



DATE	
BY	
SURVEYED	
PLOTTED	
TEMPLATE	
NOTE BOOK	
AREAS CHECKED	
NO.	

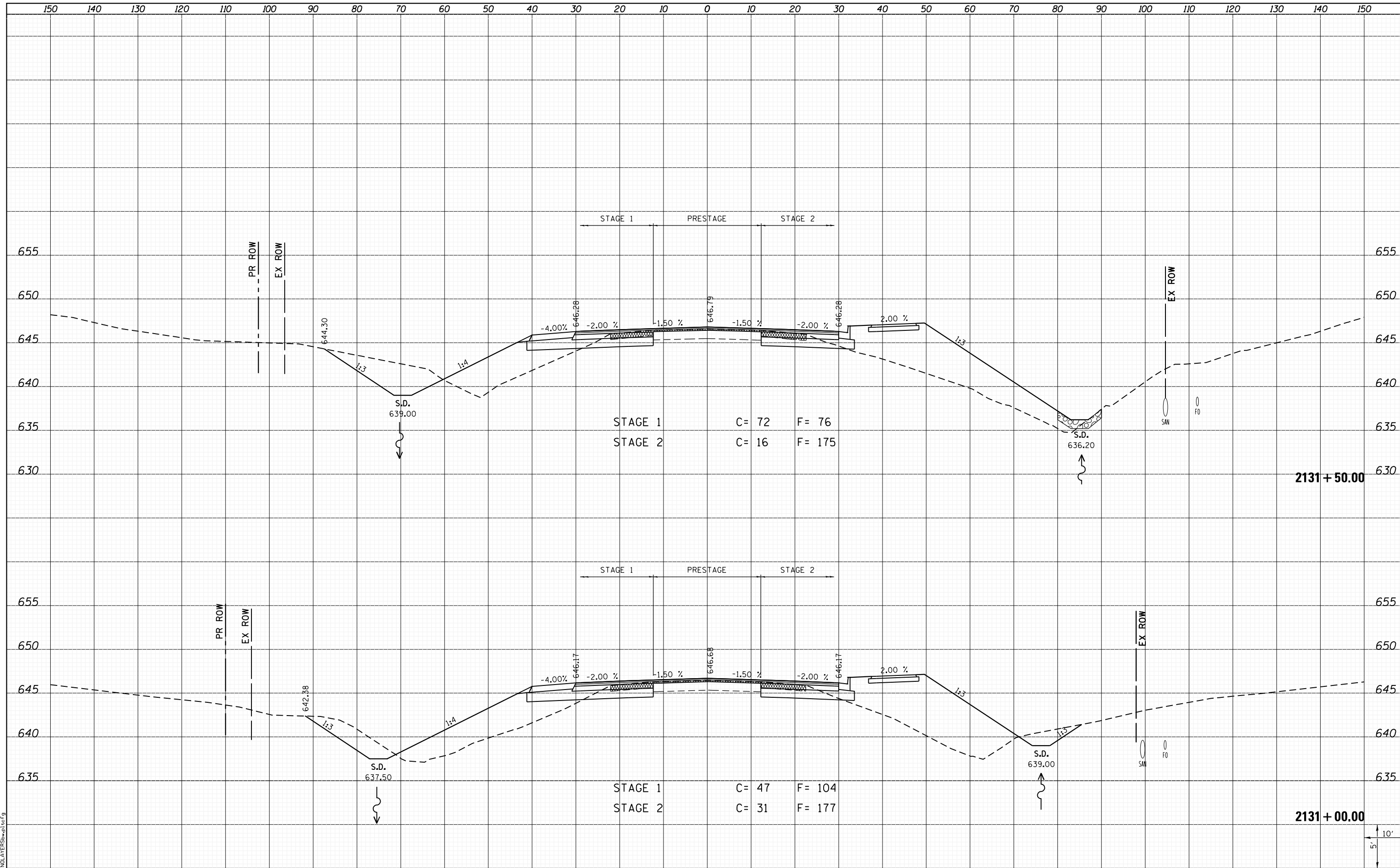


LAST SAVED = 1/25/2013  
 PEN TABLE = 161-hat.tbl  
 PLOT DRIVER = PdfPlotterServer.bat



DATE	
BY	
FINAL SURVEY	
NOTE BOOK	
NO.	
SURVEYED	
PLOTTED	
TEMPLATE	
AREAS	
CHECKED	

DATE	
BY	
ORIGINAL SURVEY	
NOTE BOOK	
NO.	
SURVEYED	
PLOTTED	
TEMPLATE	
AREAS	
CHECKED	



STAGE 1 C= 72 F= 76  
 STAGE 2 C= 16 F= 175

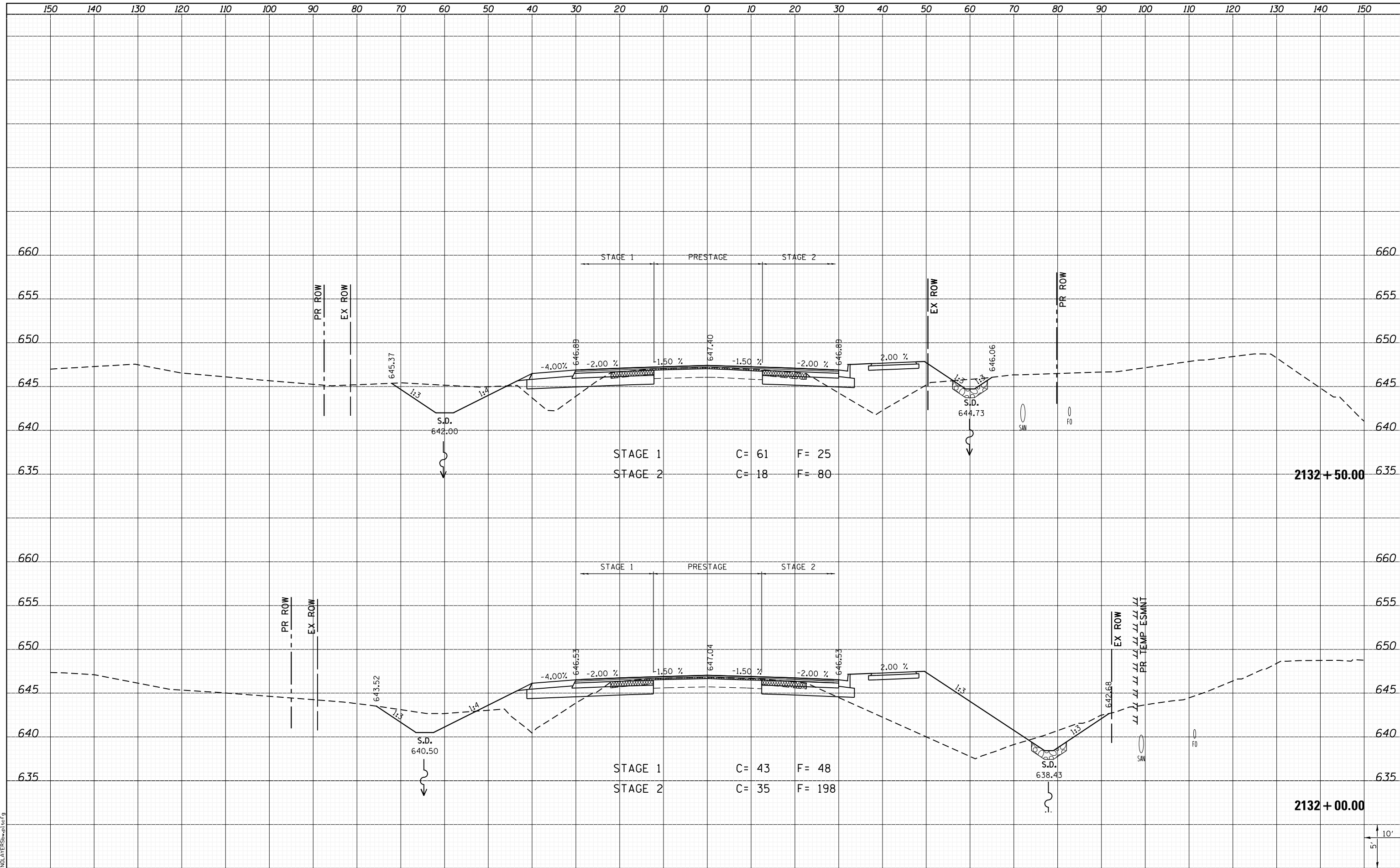
STAGE 1 C= 47 F= 104  
 STAGE 2 C= 31 F= 177

LAST SAVED = 1/25/2013  
 PEN TABLE = VBI-H&E1.rdi  
 PLOT DRIVER = PLOTDRIVER.batcf9

FILE NAME = I:\10011001\Phase II - 76817\Cad\T\Plans\300.08	USER NAME = kakluos	DESIGNED -	REVISD -	<b>STATE OF ILLINOIS</b> <b>DEPARTMENT OF TRANSPORTATION</b>		<b>CROSS SECTIONS</b> IL ROUTE 3		F.A.P. RTE. 312	SECTION 68-WRS-1	COUNTY MONROE	TOTAL SHEETS 760	SHEET NO. 641
PLOT SCALE = 20.0000' / in.	CHECKED -	REVISD -	CONTRACT NO. 76817									
PLOT DATE = 1/25/2013 5:02:25 PM	DATE -	REVISD -	ILLINOIS FED. AID PROJECT									
SCALE: SHEET 155 OF 197 SHEETS			STA. 2131+00.00 TO STA. 2131+50.00									

DATE	
BY	
FINAL SURVEY	
SURVEY PLOTTED	
NOTE BOOK	
AREAS CHECKED	
NO.	

DATE	
BY	
ORIGINAL SURVEY	
SURVEY PLOTTED	
NOTE BOOK	
AREAS CHECKED	
NO.	

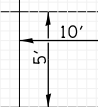


STAGE 1 C = 61 F = 25  
 STAGE 2 C = 18 F = 80

STAGE 1 C = 43 F = 48  
 STAGE 2 C = 35 F = 198

2132 + 50.00

2132 + 00.00



LAST SAVED = 1/25/2013  
 PEN TABLE = \\h1-hat\rd1  
 PLOT DRIVER = \\h1-hat\rd1

FILE NAME =	USER NAME = kakluos	DESIGNED -	REVISED -
I:\10011001_Phase II - 76817\Cad\T\Plans\300.08	76817-sh1-IL3-xssht.dgn	DRAWN -	REVISED -
	PLOT SCALE = 20.0000' / in.	CHECKED -	REVISED -
	PLOT DATE = 1/25/2013 5:02:30 PM	DATE -	REVISED -

STATE OF ILLINOIS  
 DEPARTMENT OF TRANSPORTATION



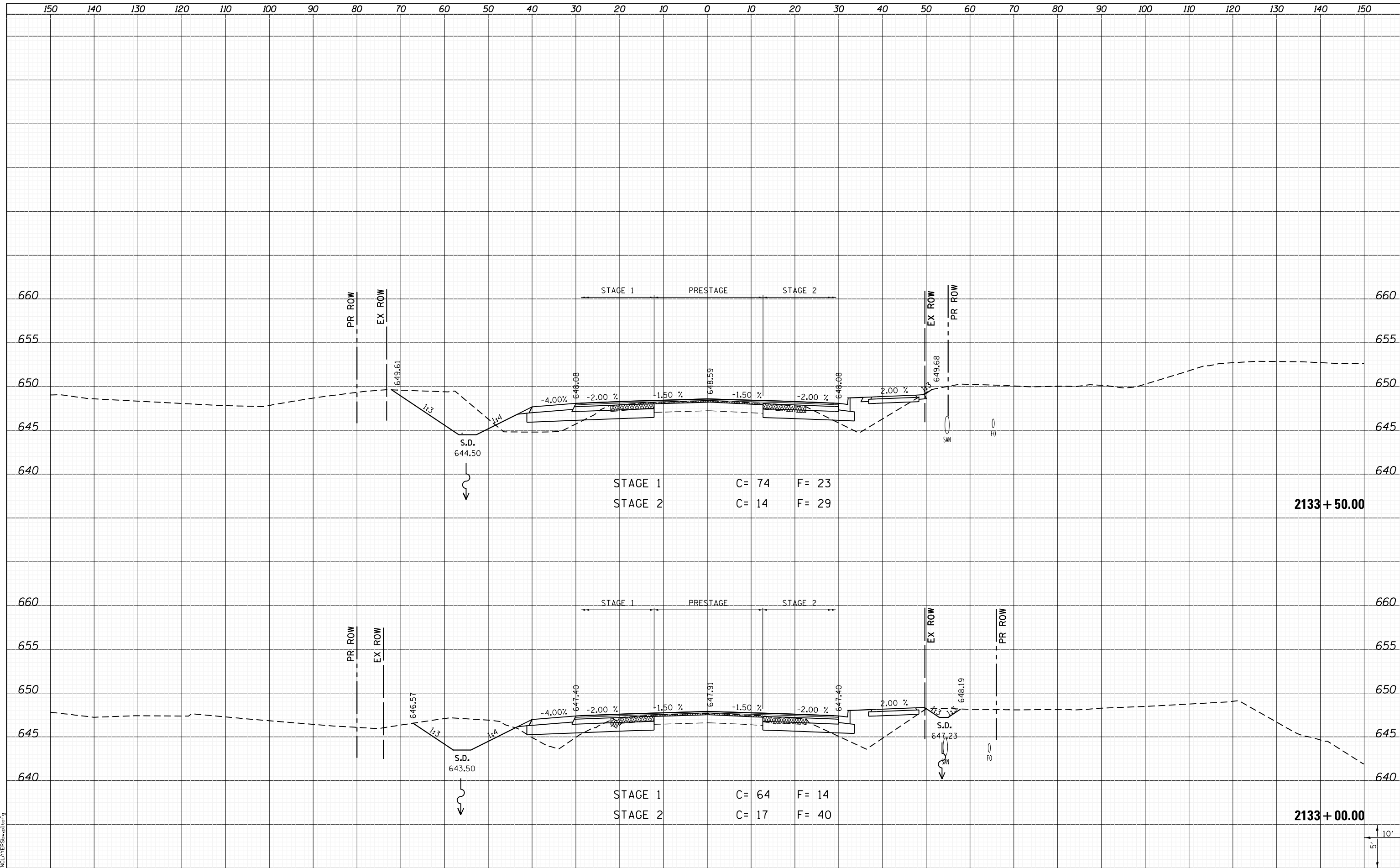
CROSS SECTIONS  
 IL ROUTE 3

SCALE: SHEET 156 OF 197 SHEETS STA. 2132+00.00 TO STA. 2132+50.00

F.A.P. RTE.	SECTION	COUNTY	TOTAL SHEETS	SHEET NO.
312	68-WRS-1	MONROE	760	642
			CONTRACT NO. 76817	
ILLINOIS FED. AID PROJECT				

DATE	
BY	
FINAL SURVEY	
PLOTTED	
TEMPLATE	
NOTE BOOK	
AREAS CHECKED	
NO.	

DATE	
BY	
ORIGINAL SURVEY	
PLOTTED	
TEMPLATE	
NOTE BOOK	
AREAS CHECKED	
NO.	



LAST SAVED = 1/25/2013  
 PEN TABLE = 161-hat.tbl  
 PLOT DRIVER = PdfPlotterSpw.bat

FILE NAME =	USER NAME = kakluos	DESIGNED -	REVISED -
I:\1001100\Phase II - 76817\Cad\T\Plans\300.08	76817-sh1-IL3-xssht.dgn	DRAWN -	REVISED -
	PLOT SCALE = 20.0000' / in.	CHECKED -	REVISED -
	PLOT DATE = 1/25/2013 5:02:35 PM	DATE -	REVISED -

**STATE OF ILLINOIS  
 DEPARTMENT OF TRANSPORTATION**



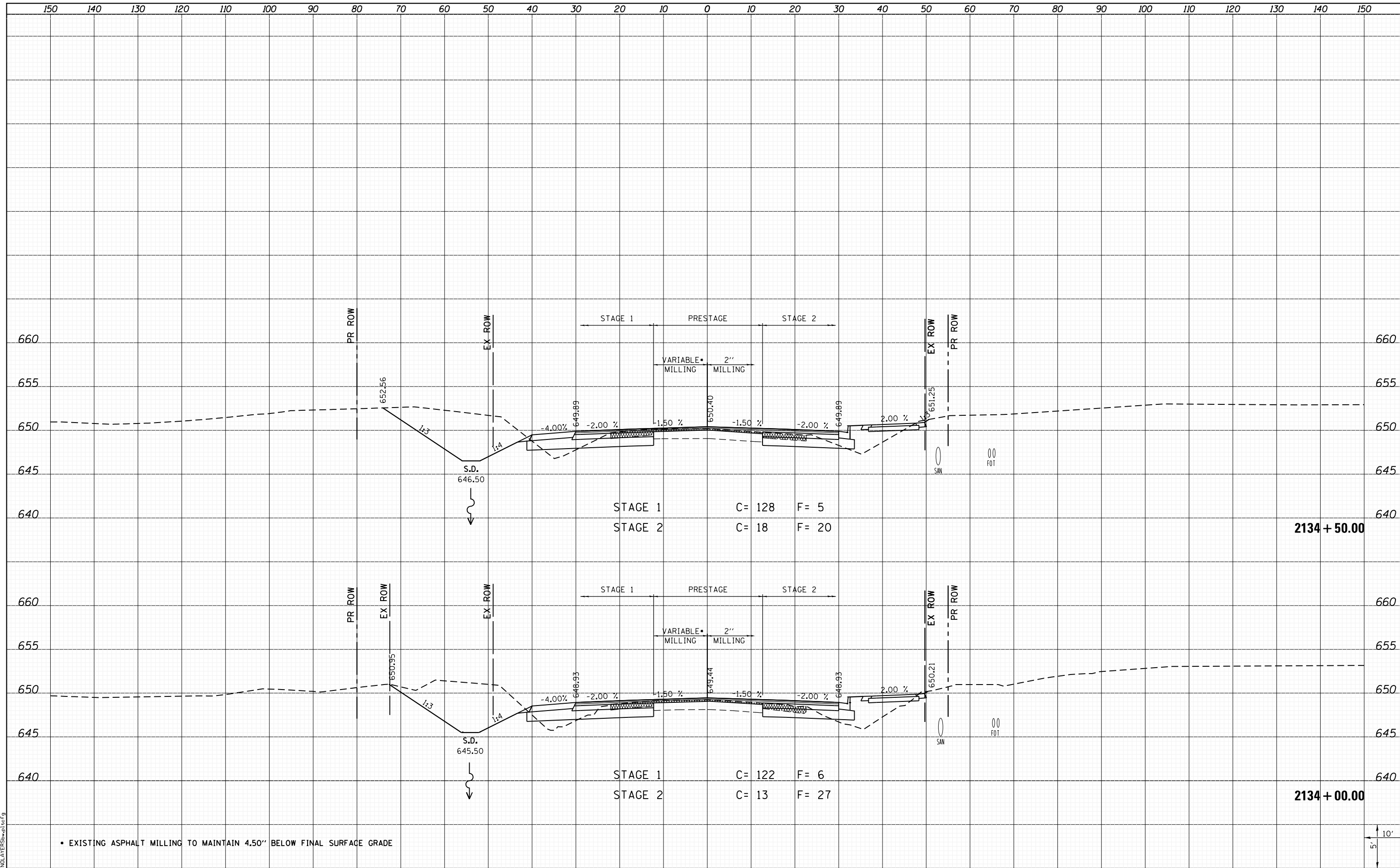
**CROSS SECTIONS  
 IL ROUTE 3**

SCALE: SHEET 157 OF 197 SHEETS STA. 2133+00.00 TO STA. 2133+50.00

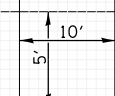
F.A.P. RTE.	SECTION	COUNTY	TOTAL SHEETS	SHEET NO.
312	68-WRS-1	MONROE	760	643
			CONTRACT NO. 76817	
ILLINOIS FED. AID PROJECT				

DATE	
BY	
FINAL SURVEY	SURVEYED
NOTE BOOK	PLOTTED
NO.	TEMPLATE
	AREAS
	CHECKED

DATE	
BY	
ORIGINAL SURVEY	SURVEYED
NOTE BOOK	PLOTTED
NO.	TEMPLATE
	AREAS
	CHECKED



• EXISTING ASPHALT MILLING TO MAINTAIN 4.50" BELOW FINAL SURFACE GRADE



LAST SAVED = 1/25/2013  
 PEN TABLE = 161-hat.rdi  
 PLOT DRIVER = PdfPlotterServer.bat

FILE NAME =	USER NAME = kakluos	DESIGNED -	REVISD -
I:\1001100\Phase II - 76817\Cad\T\Plans\300.08	76817-sh1-IL3-xssht.dgn	DRAWN -	REVISD -
	PLOT SCALE = 20.0000' / in.	CHECKED -	REVISD -
	PLOT DATE = 1/25/2013 5:02:40 PM	DATE -	REVISD -

STATE OF ILLINOIS  
 DEPARTMENT OF TRANSPORTATION



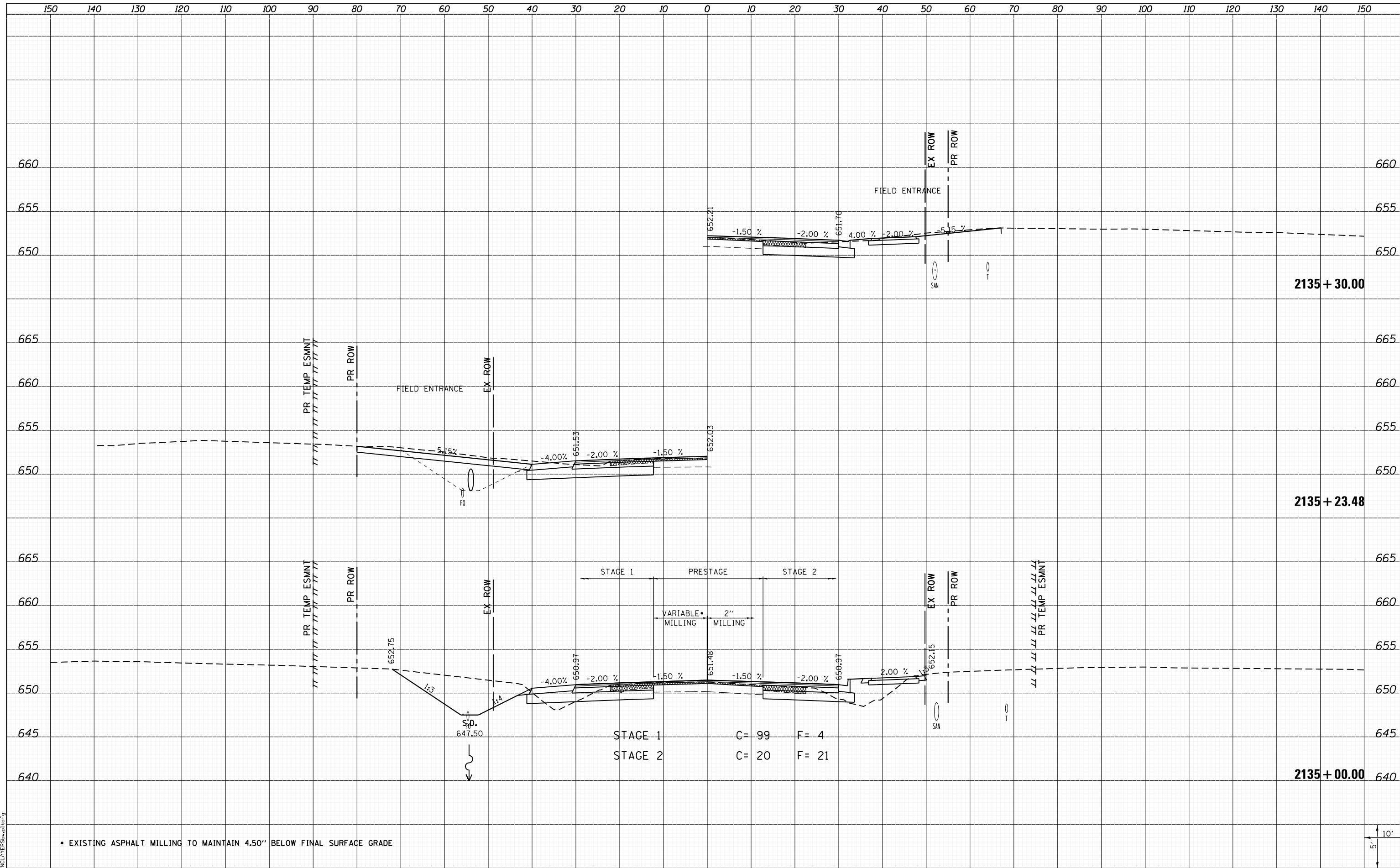
CROSS SECTIONS  
 IL ROUTE 3

SCALE: SHEET 158 OF 197 SHEETS STA. 2134+00.00 TO STA. 2134+50.00

F.A.P. RTE.	SECTION	COUNTY	TOTAL SHEETS	SHEET NO.
312	68-WRS-1	MONROE	760	644
				CONTRACT NO. 76817
ILLINOIS FED. AID PROJECT				

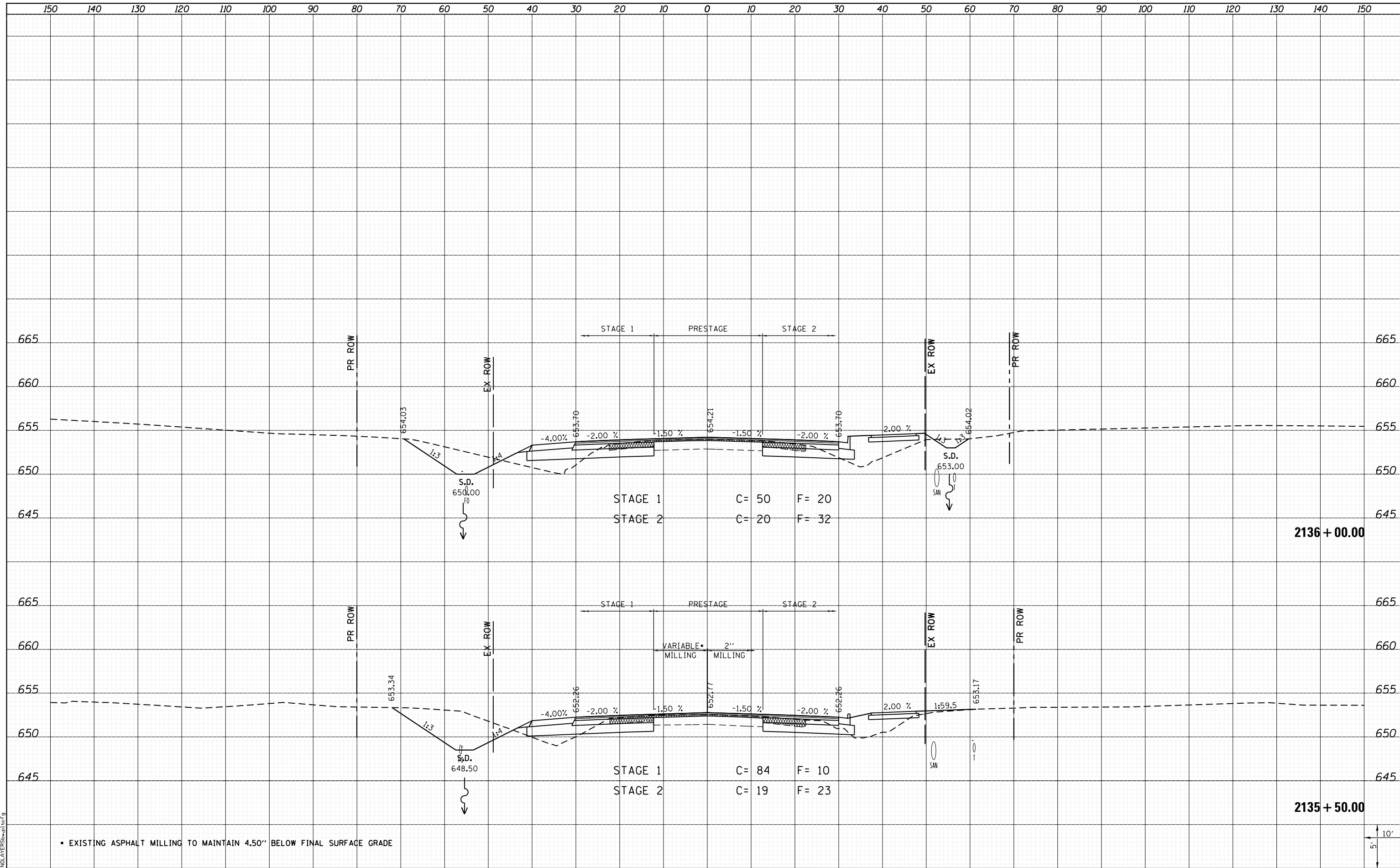
DATE	
BY	
SURVEYED	
PLOTTED	
TEMPLATE	
AREAS	
CHECKED	
NO.	

DATE	
BY	
SURVEYED	
PLOTTED	
TEMPLATE	
AREAS	
CHECKED	
NO.	



DATE	
BY	
FINAL SURVEY	SURVEYED
NOTE BOOK	PLOTTED
NO.	TEMPLATE
	AREAS
	CHECKED

DATE	
BY	
ORIGINAL SURVEY	SURVEYED
NOTE BOOK	PLOTTED
NO.	TEMPLATE
	AREAS
	CHECKED



LAST SAVED = 1/25/2013  
 PEN TABLE = 161-Hat.rdi  
 PLOT DRIVER = PdfPlotterServer.bat

FILE NAME =	USER NAME = kakluos	DESIGNED -	REVISED -
I:\1001100\Phase II - 76817\Cad\T\Plans\300.08	76817-sh1-IL3-xssht.dgn	DRAWN -	REVISED -
	PLOT SCALE = 20.0000' / in.	CHECKED -	REVISED -
	PLOT DATE = 1/25/2013 5:02:49 PM	DATE -	REVISED -

**STATE OF ILLINOIS  
DEPARTMENT OF TRANSPORTATION**



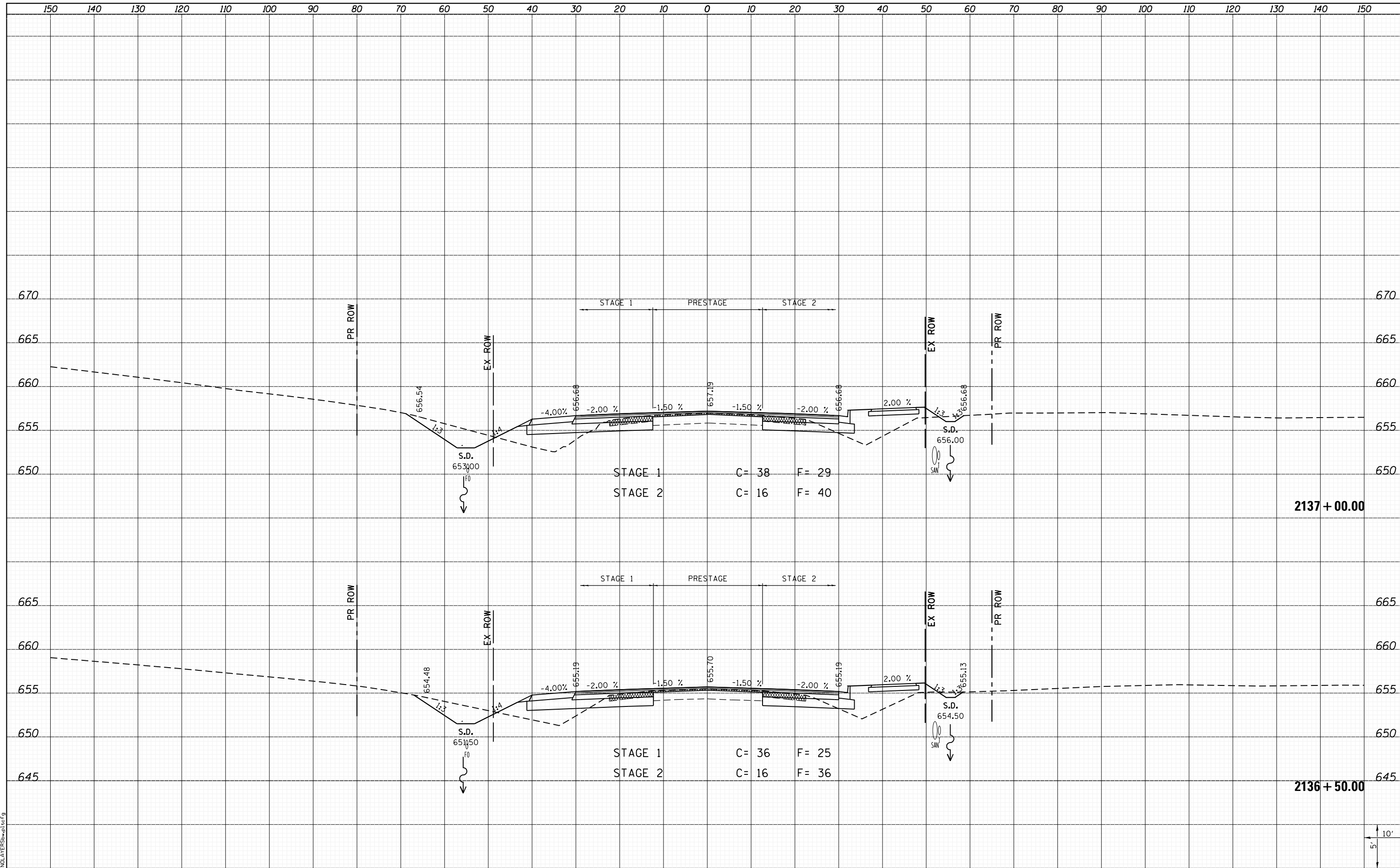
**CROSS SECTIONS  
IL ROUTE 3**

SCALE: SHEET 160 OF 197 SHEETS STA. 2135+50.00 TO STA. 2136+00.00

F.A.P. RTE.	SECTION	COUNTY	TOTAL SHEETS	SHEET NO.
312	68-WRS-1	MONROE	760	646
CONTRACT NO. 76817			ILLINOIS FED. AID PROJECT	

DATE	
BY	
SURVEYED	
PLOTTED	
TEMPLATE	
NOTE BOOK	
AREAS CHECKED	
NO.	

DATE	
BY	
SURVEYED	
PLOTTED	
TEMPLATE	
NOTE BOOK	
AREAS CHECKED	
NO.	



LAST SAVED = 1/25/2013  
 PEN TABLE = V:\H&S\17101  
 PLOT DRIVER = PLOTDRIVER.bat

FILE NAME =	USER NAME = kakluus	DESIGNED -	REVISED -
I:\10011000\Phase II - 76817\Cad\T\Plans\300.08	76817-sh1-IL3-xssht.dgn	DRAWN -	REVISED -
		CHECKED -	REVISED -
		DATE -	REVISED -

**STATE OF ILLINOIS  
 DEPARTMENT OF TRANSPORTATION**



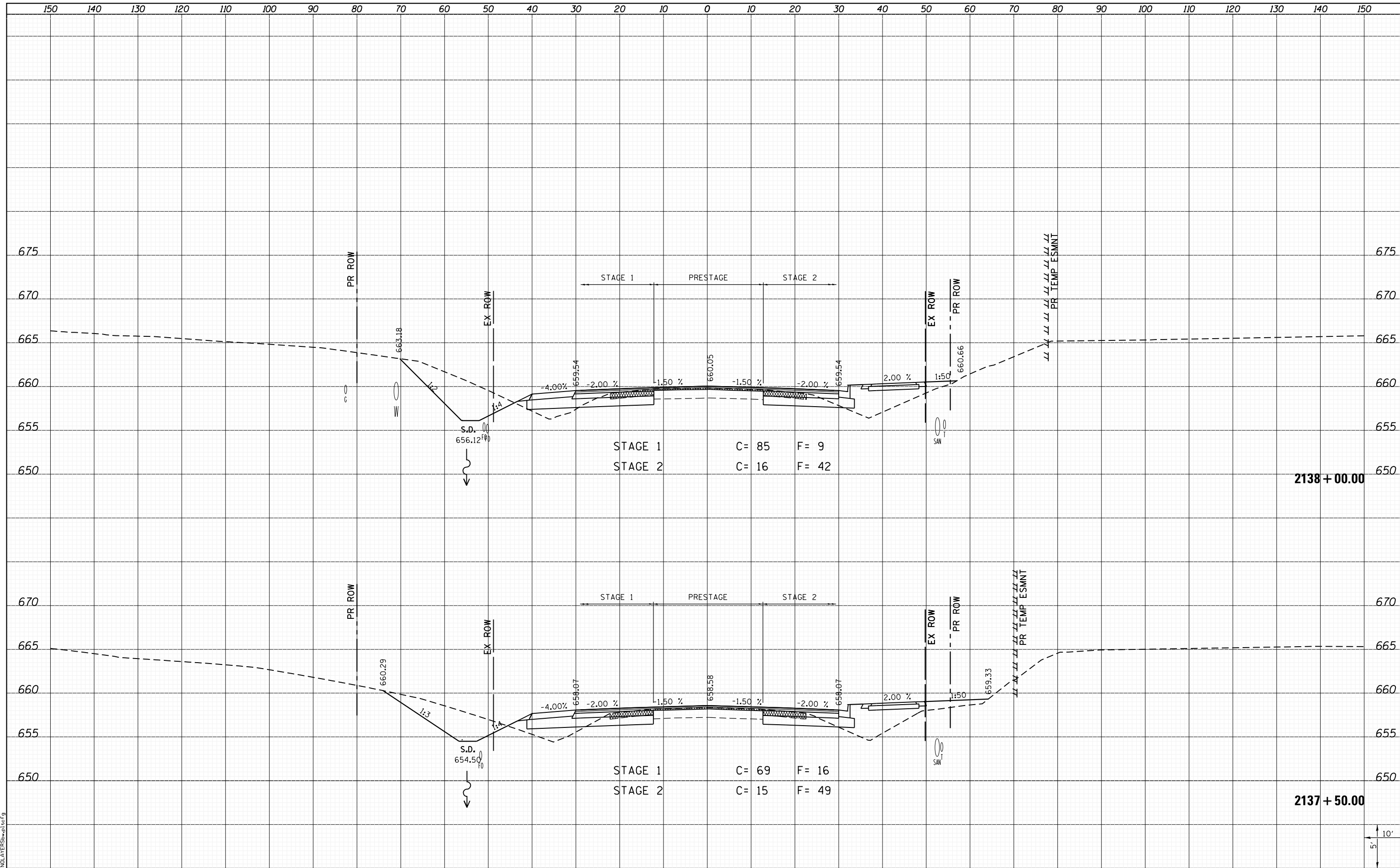
**CROSS SECTIONS  
 IL ROUTE 3**

SCALE: SHEET 161 OF 197 SHEETS STA. 2136+50.00 TO STA. 2137+00.00

F.A.P. RTE.	SECTION	COUNTY	TOTAL SHEETS	SHEET NO.
312	68-WRS-1	MONROE	760	647
				CONTRACT NO. 76817
ILLINOIS FED. AID PROJECT				

DATE	
BY	
FINAL SURVEY	SURVEYED
NOTE BOOK	PLOTTED
NO.	TEMPLATE
	AREAS
	CHECKED

DATE	
BY	
ORIGINAL SURVEY	SURVEYED
NOTE BOOK	PLOTTED
NO.	TEMPLATE
	AREAS
	CHECKED

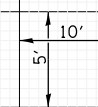


STAGE 1      C = 85    F = 9  
 STAGE 2      C = 16    F = 42

STAGE 1      C = 69    F = 16  
 STAGE 2      C = 15    F = 49

2138 + 00.00

2137 + 50.00



LAST SAVED = 1/25/2013  
 PEN TABLE = \\h1-hat\rd1  
 PLOT DRIVER = \\h1-hat\rd1

FILE NAME =	USER NAME = kakluos	DESIGNED -	REVISED -
I:\1001100\Phase II - 76817\Cad\T\Plans\300.08	6817-sh1-IL3-xssht.dgn	DRAWN -	REVISED -
	PLOT SCALE = 20.0000' / in.	CHECKED -	REVISED -
	PLOT DATE = 1/25/2013 5:02:59 PM	DATE -	REVISED -

STATE OF ILLINOIS  
 DEPARTMENT OF TRANSPORTATION



CROSS SECTIONS  
 IL ROUTE 3

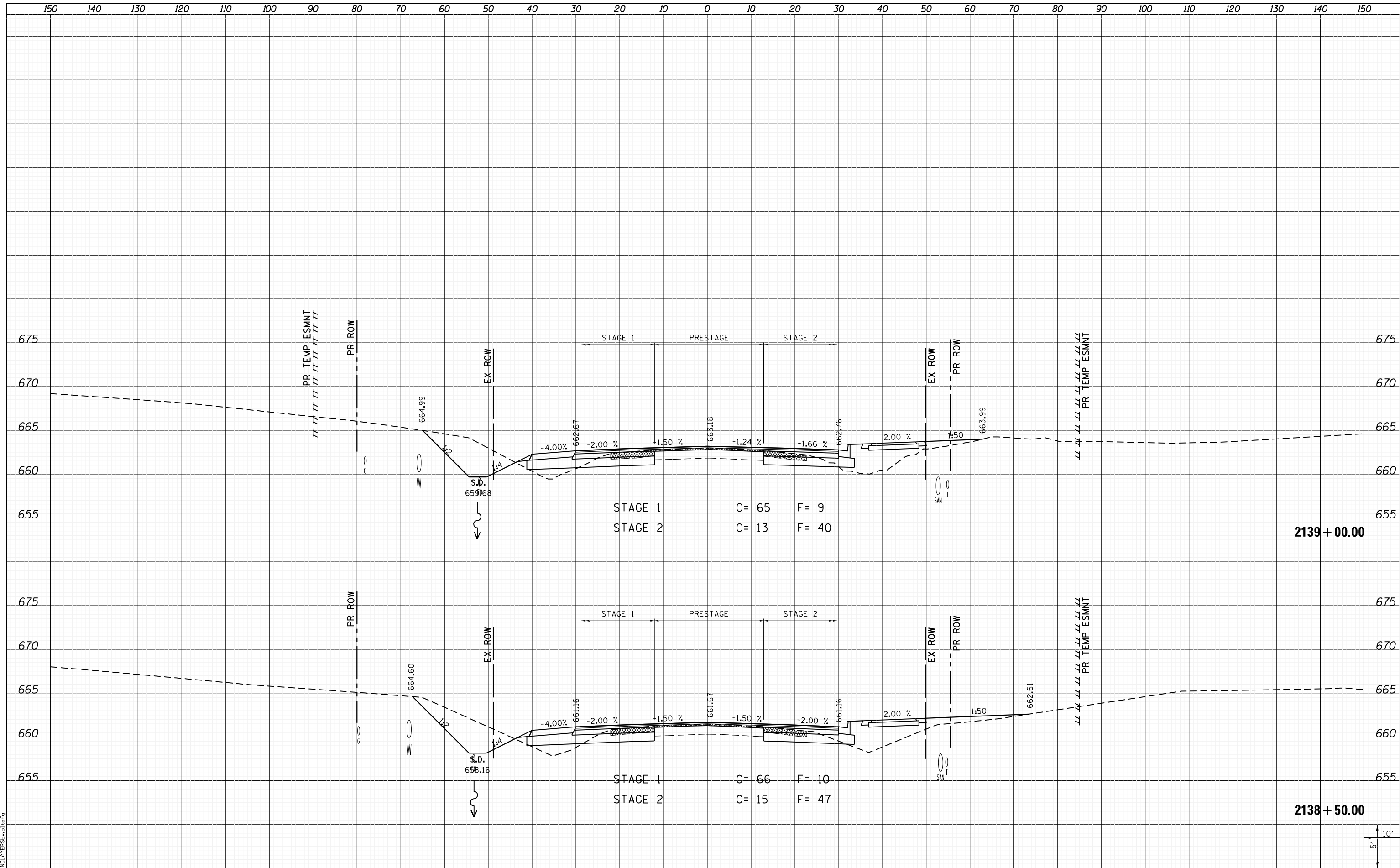
SCALE: SHEET 162 OF 197 SHEETS STA. 2137+50.00 TO STA. 2138+00.00

F.A.P. RTE.	SECTION	COUNTY	TOTAL SHEETS	SHEET NO.
312	68-WRS-1	MONROE	760	648
				CONTRACT NO. 76817
ILLINOIS FED. AID PROJECT				



DATE	
BY	
FINAL SURVEY	SURVEYED
NOTE BOOK	PLOTTED
NO.	TEMPLATE
	AREAS
	CHECKED

DATE	
BY	
ORIGINAL SURVEY	SURVEYED
NOTE BOOK	PLOTTED
NO.	TEMPLATE
	AREAS
	CHECKED



LAST SAVED = 1/25/2013  
 PEN TABLE = 161-hat.rdi  
 PLOT DRIVER = pdfplotter.exe

FILE NAME =	I:\10011001_Phase II - 76817\Cad\T\Plans\300.08
USER NAME =	kaklues
DESIGNED -	REVISIED -
DRAWN -	REVISIED -
CHECKED -	REVISIED -
DATE -	REVISIED -

DESIGNED -	REVISIED -
DRAWN -	REVISIED -
CHECKED -	REVISIED -
DATE -	REVISIED -

DESIGNED -	REVISIED -
DRAWN -	REVISIED -
CHECKED -	REVISIED -
DATE -	REVISIED -

STATE OF ILLINOIS  
 DEPARTMENT OF TRANSPORTATION



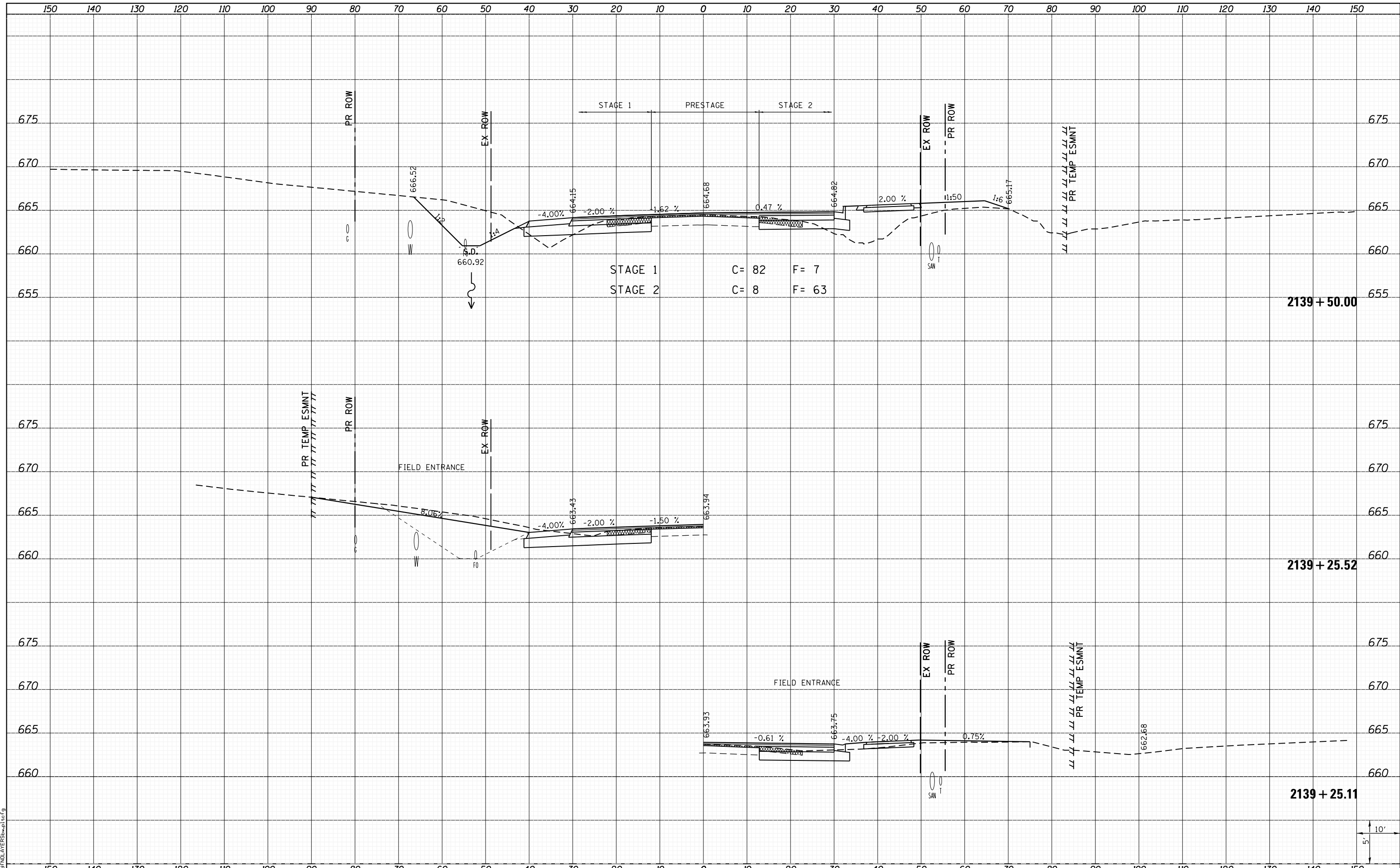
CROSS SECTIONS  
 IL ROUTE 3  
 SCALE: SHEET 163 OF 197 SHEETS STA. 2138+50.00 TO STA. 2139+00.00

F.A.P. RTE.	SECTION	COUNTY	TOTAL SHEETS	SHEET NO.
312	68-WRS-1	MONROE	760	649
				CONTRACT NO. 76817
ILLINOIS FED. AID PROJECT				

DATE	
BY	
SURVEYED	
PLOTTED	
TEMPLATE	
AREAS	
CHECKED	
NO.	

DATE	
BY	
SURVEYED	
PLOTTED	
TEMPLATE	
AREAS	
CHECKED	
NO.	

LAST SAVED = 1/25/2013  
 PEN TABLE = VBI-HA17.rdi  
 PLOT DRIVER = PLOTDRIVER\$wplcfcfg



STAGE 1 C = 82 F = 7  
 STAGE 2 C = 8 F = 63

2139 + 50.00

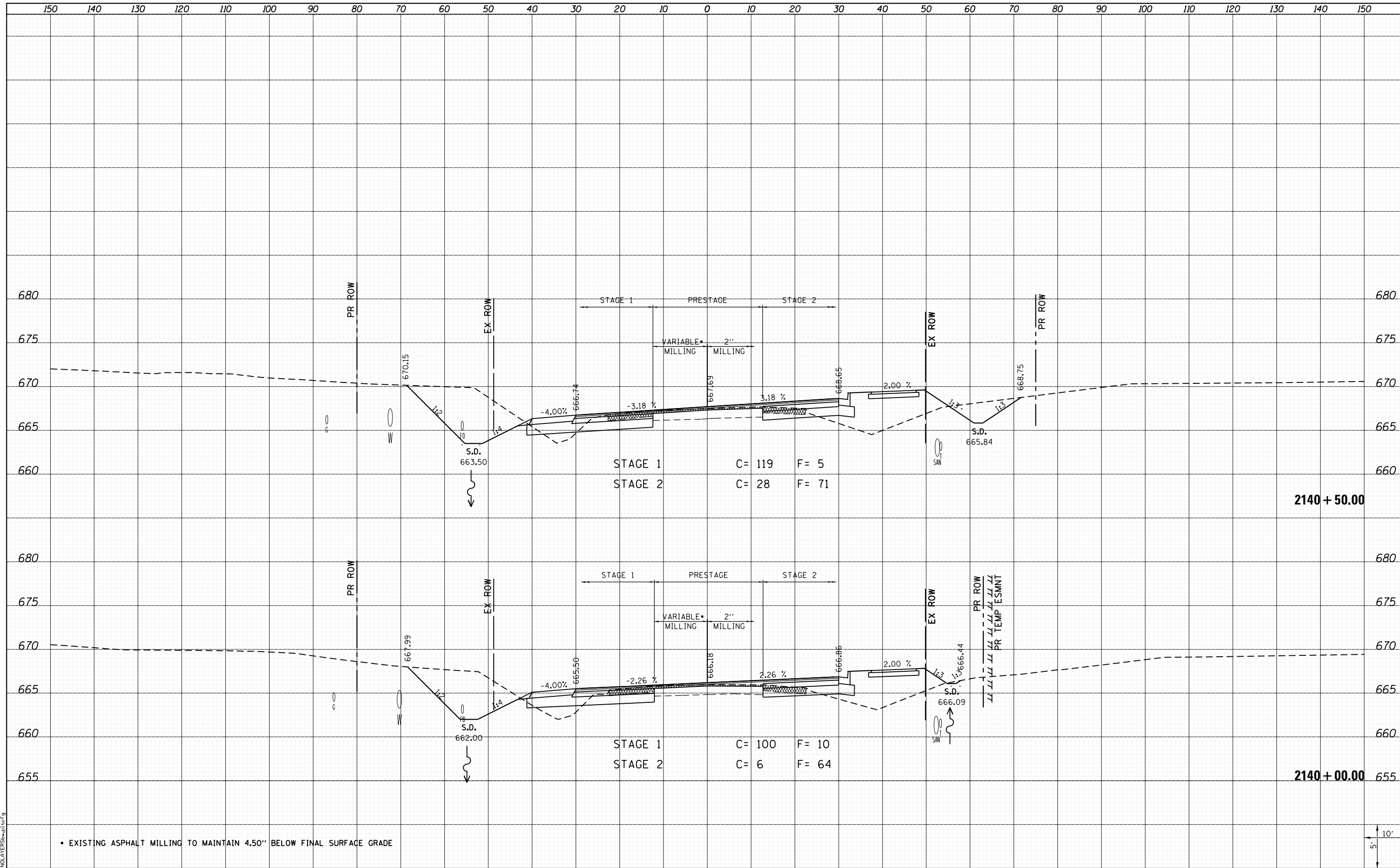
2139 + 25.52

2139 + 25.11

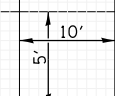
FILE NAME = I:\10011001_Phase II - 76817\Cad\T\Plans\300.08	USER NAME = kakluos	DESIGNED -	REVISIED -	<b>STATE OF ILLINOIS</b> <b>DEPARTMENT OF TRANSPORTATION</b>		<b>CROSS SECTIONS</b>		F.A.P. RTE. 312	SECTION 68-WRS-1	COUNTY MONROE	TOTAL SHEETS 760	SHEET NO. 650	
		DRAWN -	REVISIED -			SCALE:	SHEET 164 OF 197 SHEETS	STA. 2139+25.11 TO STA. 2139+50.00	CONTRACT NO. 76817		ILLINOIS FED. AID PROJECT		
		CHECKED -	REVISIED -										
		DATE -	REVISIED -										

DATE	
BY	
FINAL SURVEY	
SURVEY PLOTTED	
NOTE BOOK	
AREAS CHECKED	
NO.	

DATE	
BY	
ORIGINAL SURVEY	
SURVEY PLOTTED	
NOTE BOOK	
AREAS CHECKED	
NO.	



• EXISTING ASPHALT MILLING TO MAINTAIN 4.50" BELOW FINAL SURFACE GRADE



LAST SAVED = 1/25/2013  
 PEN TABLE = 161-hat.rdi  
 PLOT DRIVER = pdfplotter.exe

FILE NAME = I:\1001100\Phase II - 76817\Cad\T\Plans\300.08	USER NAME = kakluos	DESIGNED -	REVISD -
	I:\1001100\Phase II - 76817\Cad\T\Plans\300.08	DRAWN -	REVISD -
		CHECKED -	REVISD -
		DATE -	REVISD -

**STATE OF ILLINOIS  
 DEPARTMENT OF TRANSPORTATION**



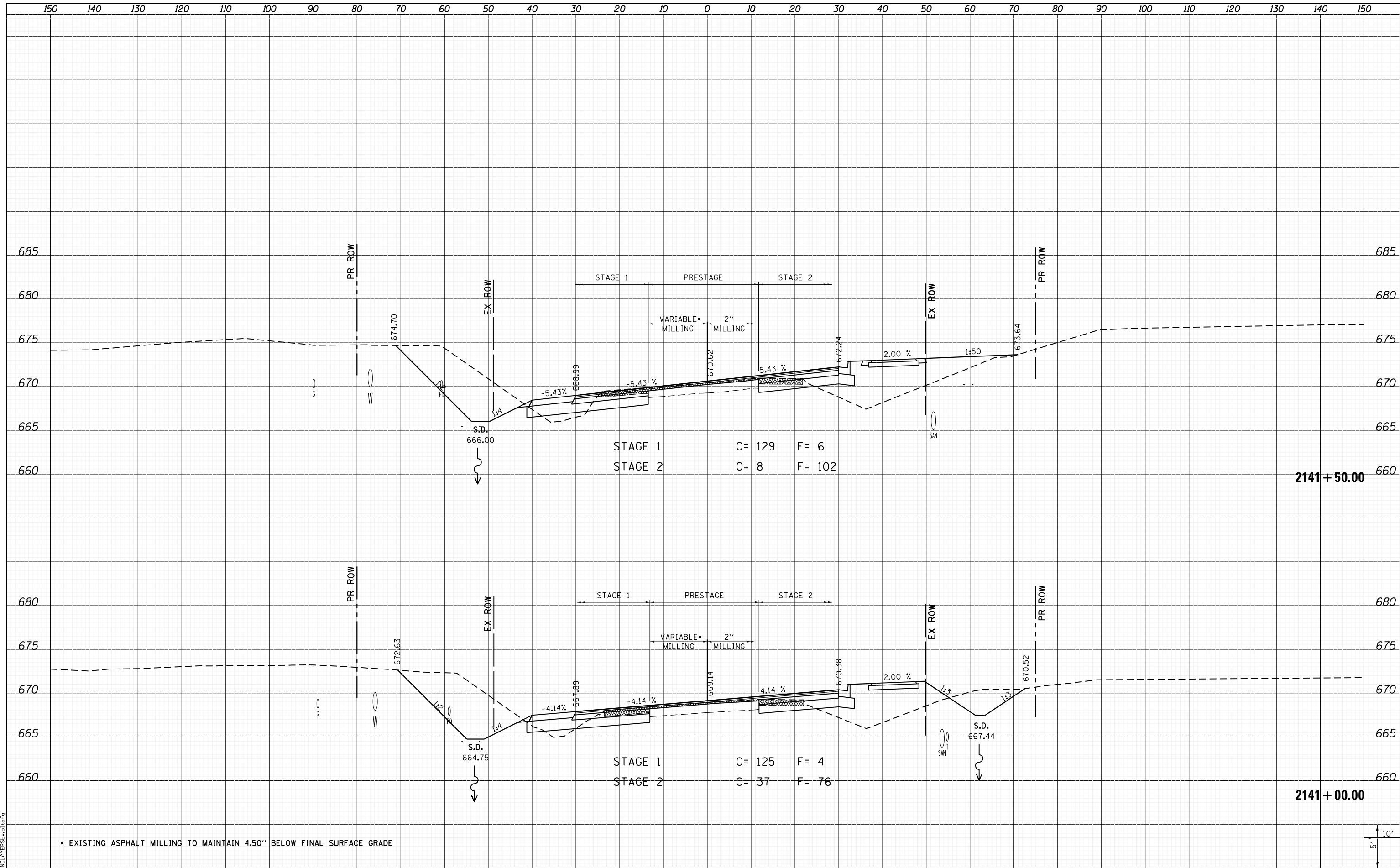
**CROSS SECTIONS  
 IL ROUTE 3**

SCALE: SHEET 165 OF 197 SHEETS STA. 2140+00.00 TO STA. 2140+50.00

F.A.P. RTE.	SECTION	COUNTY	TOTAL SHEETS	SHEET NO.
312	68-WRS-1	MONROE	760	651
			CONTRACT NO. 76817	
ILLINOIS FED. AID PROJECT				

DATE	
BY	
FINAL SURVEY	
SURVEYED	
PLOTTED	
TEMPLATE	
NOTE BOOK	
AREAS CHECKED	
AREAS CHECKED	

DATE	
BY	
ORIGINAL SURVEY	
SURVEYED	
PLOTTED	
TEMPLATE	
NOTE BOOK	
AREAS CHECKED	
AREAS CHECKED	



• EXISTING ASPHALT MILLING TO MAINTAIN 4.50" BELOW FINAL SURFACE GRADE



LAST SAVED = 1/25/2013 5:03:19 PM  
 PEN TABLE = \\h1\h1\rd1  
 PLOT DRIVER = \\h1\h1\rd1

FILE NAME = I:\10011001\Phase II - 76817\Cad\T\Plns\300.08	USER NAME = kakluos	DESIGNED -	REVISIED -
	76817-sh1-IL3-xssht.dgn	DRAWN -	REVISIED -
	PLOT SCALE = 20.0000' / in.	CHECKED -	REVISIED -
	PLOT DATE = 1/25/2013 5:03:19 PM	DATE -	REVISIED -

**STATE OF ILLINOIS  
DEPARTMENT OF TRANSPORTATION**



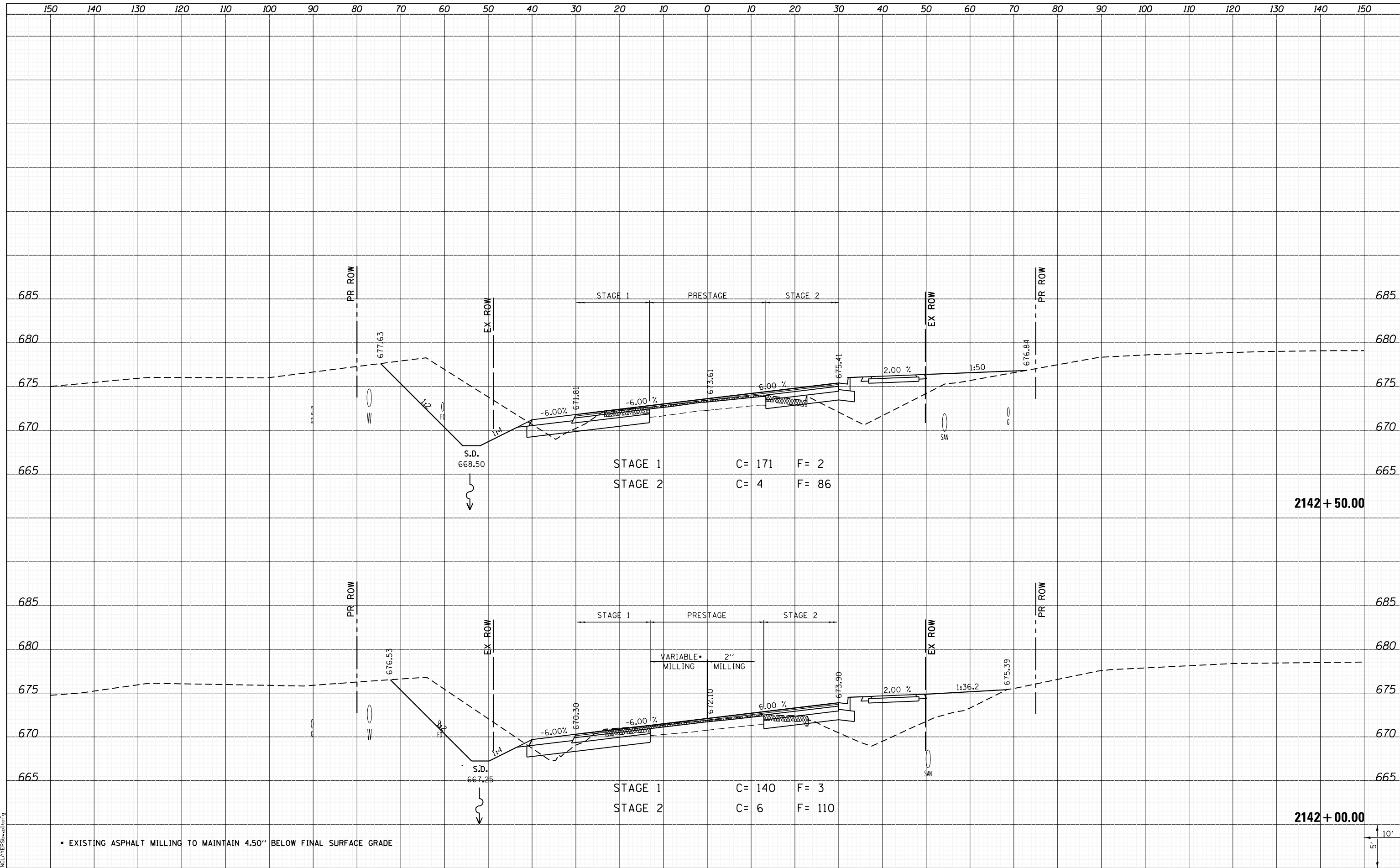
**CROSS SECTIONS  
IL ROUTE 3**

SCALE: SHEET 166 OF 197 SHEETS STA. 2141+00.00 TO STA. 2141+50.00

F.A.P. RTE.	SECTION	COUNTY	TOTAL SHEETS	SHEET NO.
312	68-WRS-1	MONROE	760	652
CONTRACT NO. 76817			ILLINOIS FED. AID PROJECT	

DATE	
BY	
FINAL SURVEY	
PLOTTED	
TEMPLATE	
NOTE BOOK	
AREAS CHECKED	
NO.	

DATE	
BY	
ORIGINAL SURVEY	
PLOTTED	
TEMPLATE	
NOTE BOOK	
AREAS CHECKED	
NO.	



• EXISTING ASPHALT MILLING TO MAINTAIN 4.50" BELOW FINAL SURFACE GRADE

10'  
in

LAST SAVED = 1/25/2013  
PEN TABLE = 161-hat.rdi  
PLOT DRIVER = batndrivers.bat

FILE NAME = I:\10011001\Phase II - 76817\Cad\T\Plans\300.08	USER NAME = kakluos	DESIGNED -	REVISD -
	76817-sh1-IL3-xssht.dgn	DRAWN -	REVISD -
	PLOT SCALE = 20.0000' / in.	CHECKED -	REVISD -
	PLOT DATE = 1/25/2013 5:03:24 PM	DATE -	REVISD -

**STATE OF ILLINOIS  
DEPARTMENT OF TRANSPORTATION**



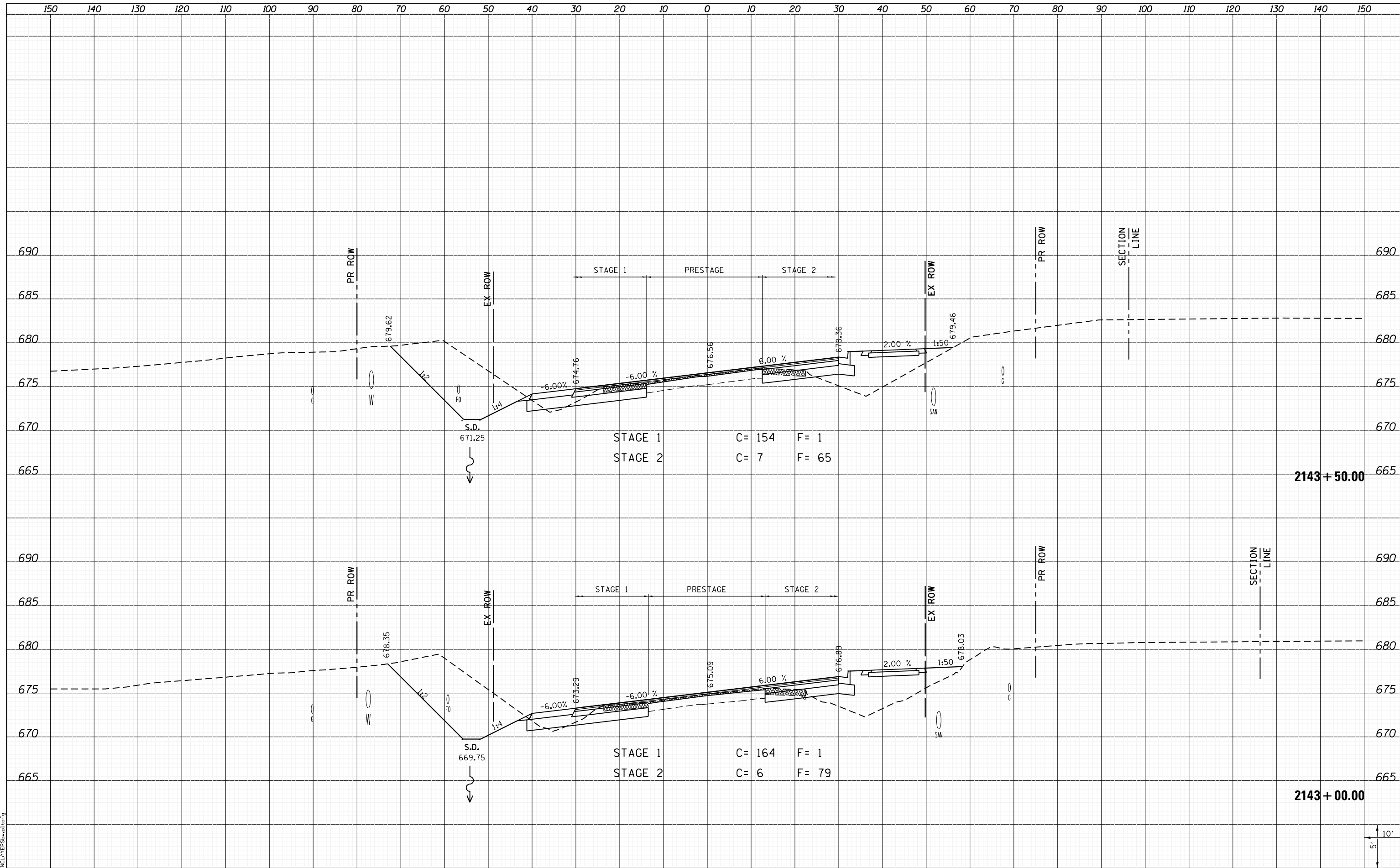
**CROSS SECTIONS  
IL ROUTE 3**

SCALE: SHEET 167 OF 197 SHEETS STA. 2142+00.00 TO STA. 2142+50.00

F.A.P. RTE.	SECTION	COUNTY	TOTAL SHEETS	SHEET NO.
312	68-WRS-1	MONROE	760	653
CONTRACT NO. 76817			ILLINOIS FED. AID PROJECT	

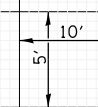
DATE	
BY	
FINAL SURVEY	SURVEYED
NOTE BOOK	PLOTTED
NO.	TEMPLATE
	AREAS CHECKED
	AREAS CHECKED

DATE	
BY	
ORIGINAL SURVEY	SURVEYED
NOTE BOOK	PLOTTED
NO.	TEMPLATE
	AREAS CHECKED
	AREAS CHECKED



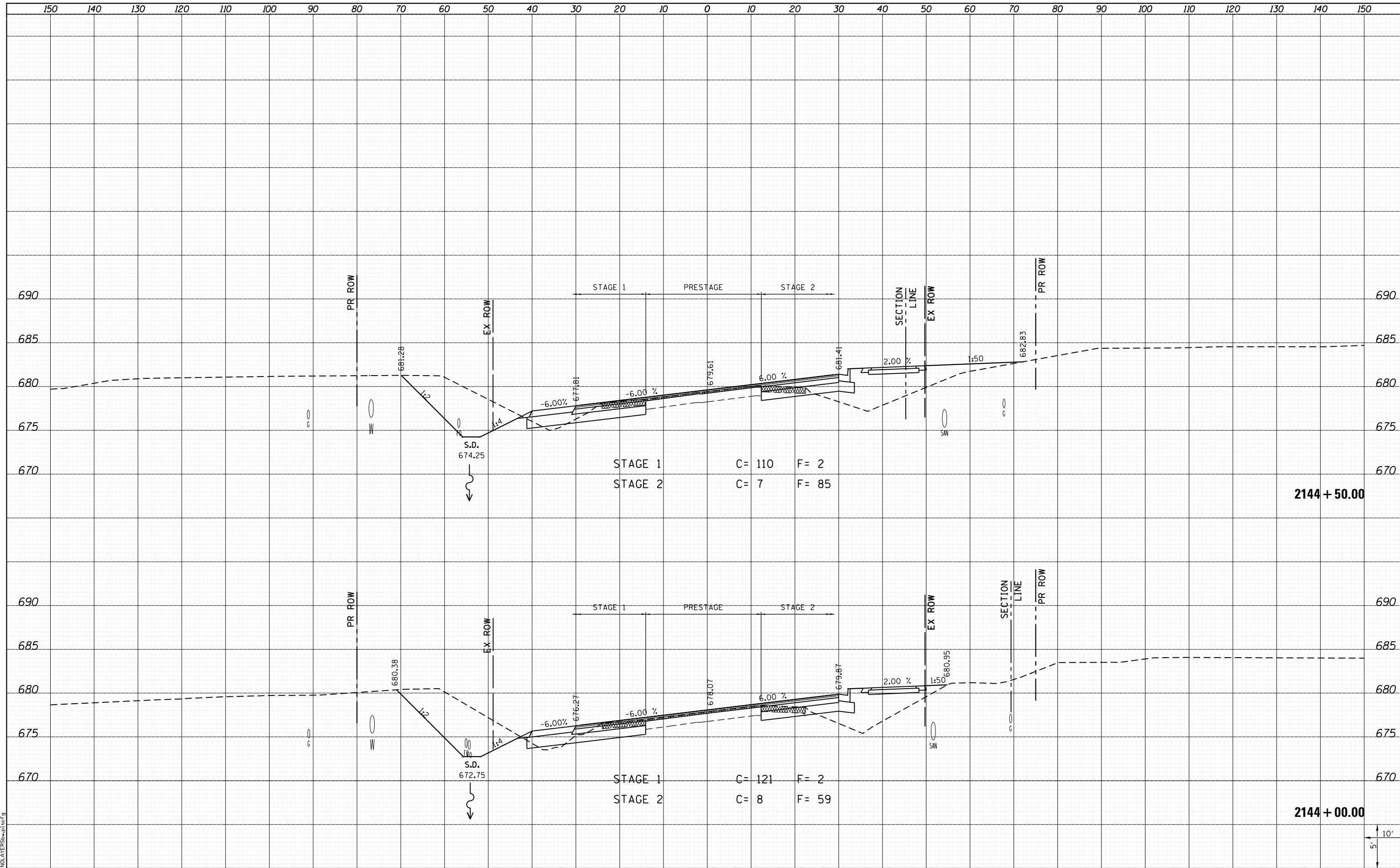
FILE NAME =	USER NAME = kakluos	DESIGNED -	REVISED -	<b>STATE OF ILLINOIS</b> <b>DEPARTMENT OF TRANSPORTATION</b>		<b>CROSS SECTIONS</b>		F.A.P. RTE.	SECTION	COUNTY	TOTAL SHEETS	SHEET NO.
I:\10011001\Phase II - 76817\Cad\T\Plans\300.08	6817-sh1-IL3-xssht.dgn	DRAWN -	REVISED -			312	68-WRS-1	MONROE	760	654		
PLOT SCALE = 20.0000' / in.		CHECKED -	REVISED -			CONTRACT NO. 76817						
PLOT DATE = 1/25/2013 5:03:29 PM		DATE -	REVISED -			ILLINOIS FED. AID PROJECT						

LAST SAVED = 1/25/2013  
 PEN TABLE = VBI-H&S-1.dwg  
 PLOT DRIVER = PLOTDRIVER\$HPLOT\$G



DATE	
BY	
SURVEYED	
PLOTTED	
TEMPLATE	
AREAS	
CHECKED	
NO.	

DATE	
BY	
SURVEYED	
PLOTTED	
TEMPLATE	
AREAS	
CHECKED	
NO.	



LAST SAVED = 1/25/2013  
 PEN TABLE = 161-hat.tbl  
 PLOT DRIVER = batplotter.bat

FILE NAME =	USER NAME = kakluos	DESIGNED -	REVISED -
I:\1001100\Phase II - 76817\Cad\T\Plans\300.08	6817-sh1-IL3-xssht.dgn	DRAWN -	REVISED -
		CHECKED -	REVISED -
		DATE -	REVISED -

**STATE OF ILLINOIS  
 DEPARTMENT OF TRANSPORTATION**



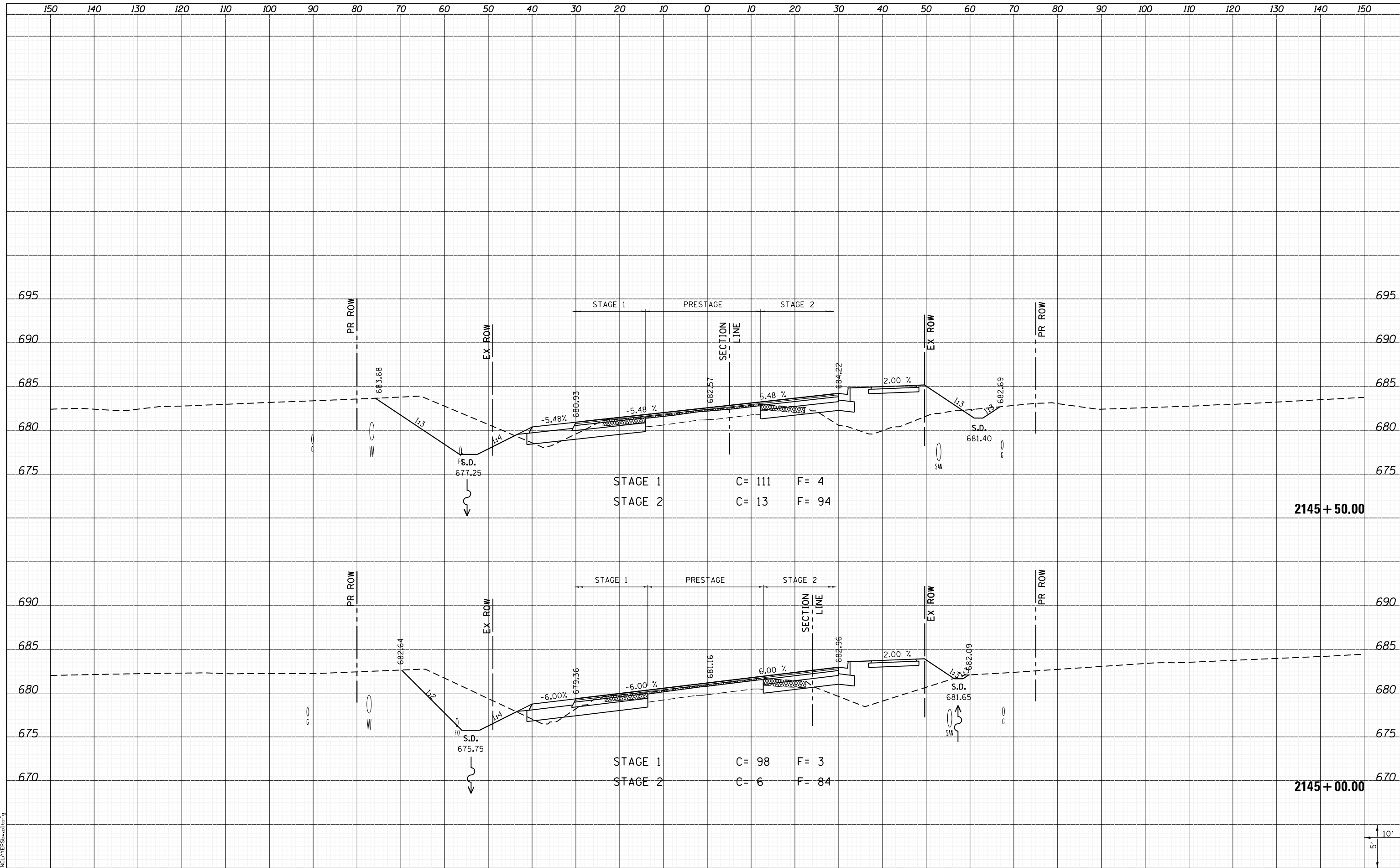
**CROSS SECTIONS  
 IL ROUTE 3**

SCALE: SHEET 169 OF 197 SHEETS STA. 2144+00.00 TO STA. 2144+50.00

F.A.P. RTE.	SECTION	COUNTY	TOTAL SHEETS	SHEET NO.
312	68-WRS-1	MONROE	760	655
				CONTRACT NO. 76817
ILLINOIS FED. AID PROJECT				

DATE	
BY	
FINAL SURVEY	
SURVEY PLOTTED	
NOTE BOOK	
AREAS CHECKED	
NO.	

DATE	
BY	
ORIGINAL SURVEY	
SURVEY PLOTTED	
NOTE BOOK	
AREAS CHECKED	
NO.	



LAST SAVED = 1/25/2013  
 PEN TABLE = 161-hat.tbl  
 PLOT DRIVER = pdfplotter.exe

FILE NAME =	USER NAME = kakluos	DESIGNED -	REVISIED -
I:\1001100\Phase II - 76817\Cad\T\Plans\300.08	76817-sh1-IL3-xssht.dgn	DRAWN -	REVISIED -
		CHECKED -	REVISIED -
		DATE -	REVISIED -

**STATE OF ILLINOIS  
 DEPARTMENT OF TRANSPORTATION**



**CROSS SECTIONS  
 IL ROUTE 3**

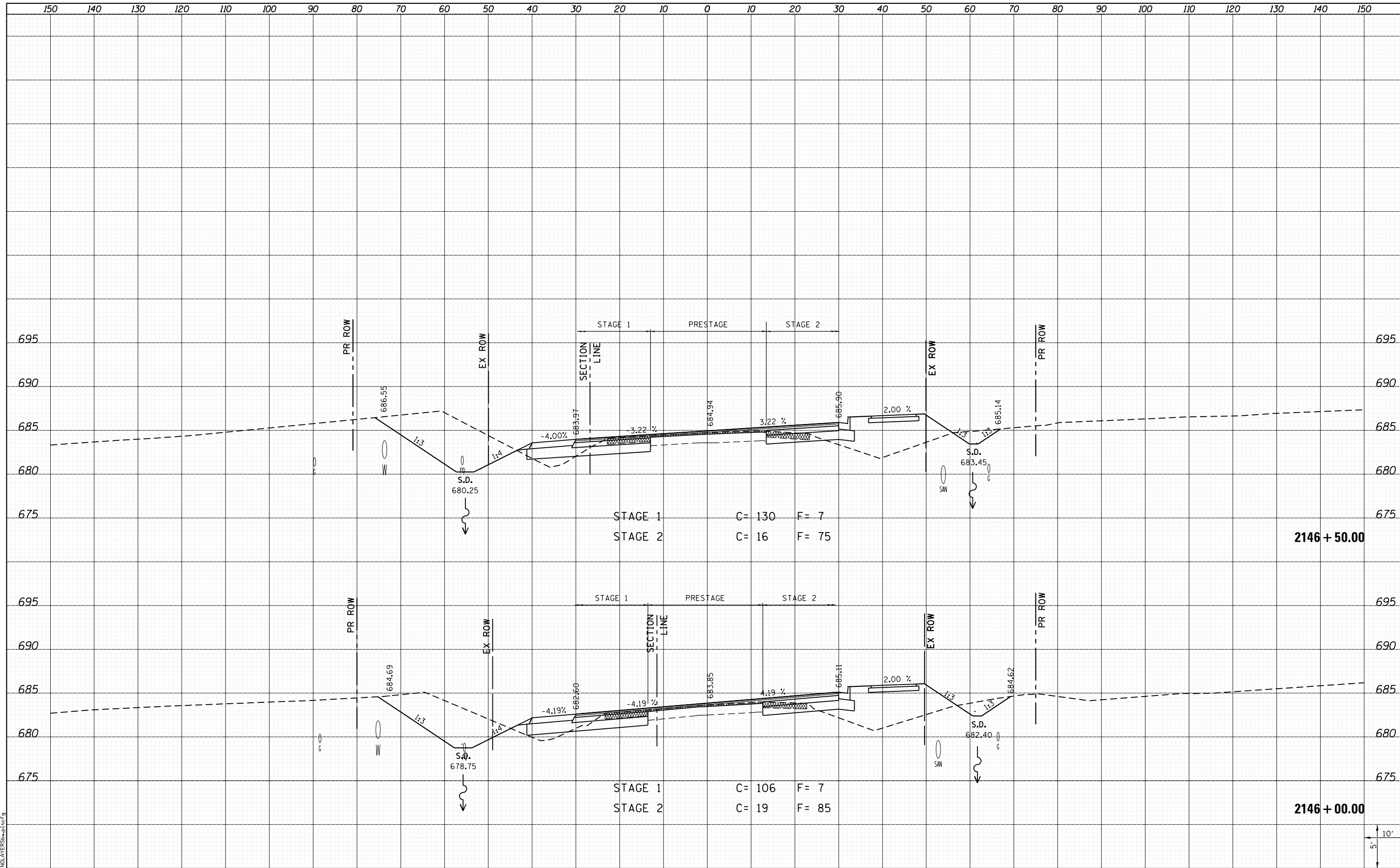
SCALE: SHEET 170 OF 197 SHEETS STA. 2145+00.00 TO STA. 2145+50.00

F.A.P. RTE.	SECTION	COUNTY	TOTAL SHEETS	SHEET NO.
312	68-WRS-1	MONROE	760	656
				CONTRACT NO. 76817
ILLINOIS FED. AID PROJECT				



DATE	
BY	
FINAL SURVEY	SURVEYED
NOTE BOOK	PLOTTED
NO.	TEMPLATE
	AREAS
	CHECKED

DATE	
BY	
ORIGINAL SURVEY	SURVEYED
NOTE BOOK	PLOTTED
NO.	TEMPLATE
	AREAS
	CHECKED



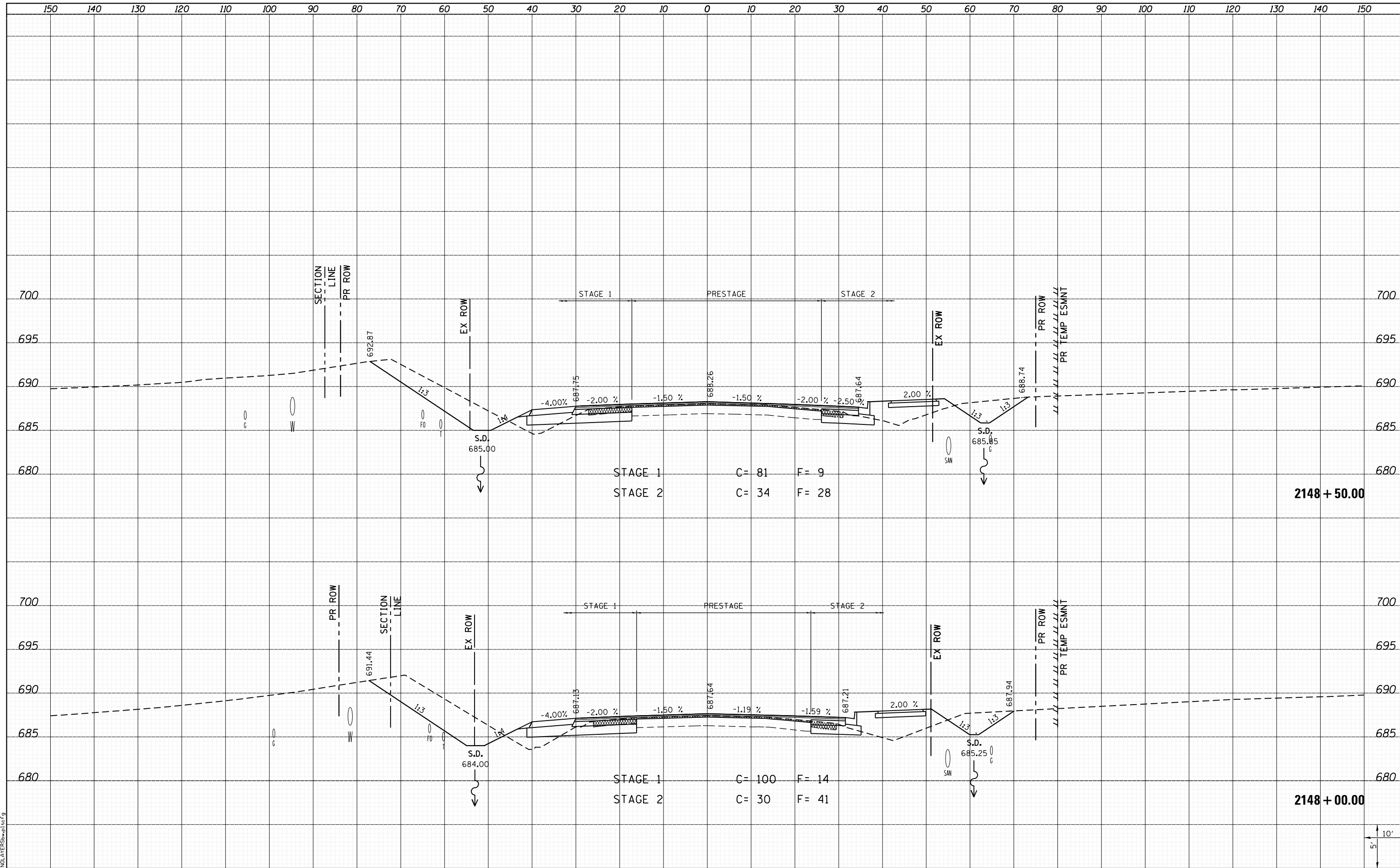
LAST SAVED = 1/25/2013  
 PEN TABLE = 161-hat.tbl  
 PLOT DRIVER = pdfplotter.exe

FILE NAME = I:\10011001\Phase II - 76817\Cad\T\Plans\300.08	USER NAME = kakluus	DESIGNED -	REVISD -	<b>STATE OF ILLINOIS</b> <b>DEPARTMENT OF TRANSPORTATION</b>		<b>CROSS SECTIONS</b> IL ROUTE 3		F.A.P. RTE.	SECTION	COUNTY	TOTAL SHEETS	SHEET NO.
		DRAWN -	REVISD -					312	68-WRS-1	MONROE	760	657
		CHECKED -	REVISD -					CONTRACT NO. 76817				
		DATE -	REVISD -					ILLINOIS FED. AID PROJECT				
PLOT SCALE = 20.0000' / in. PLOT DATE = 1/25/2013 5:03:44 PM				SCALE:		SHEET 171 OF 197 SHEETS		STA. 2146+00.00 TO STA. 2146+50.00				



DATE	
BY	
FINAL SURVEY	
SURVEY PLOTTED	
NOTE BOOK	
AREAS CHECKED	
NO.	

DATE	
BY	
ORIGINAL SURVEY	
SURVEY PLOTTED	
NOTE BOOK	
AREAS CHECKED	
NO.	



LAST SAVED = 1/25/2013  
 PEN TABLE = 161-hat.rdi  
 PLOT DRIVER = batplotter.bat

FILE NAME =	USER NAME = kakluos	DESIGNED -	REVISED -
I:\1001100\Phase II - 76817\Cad\T\Plans\300.08	76817-sh1-IL3-xssht.dgn	DRAWN -	REVISED -
		CHECKED -	REVISED -
		DATE -	REVISED -

**STATE OF ILLINOIS  
 DEPARTMENT OF TRANSPORTATION**



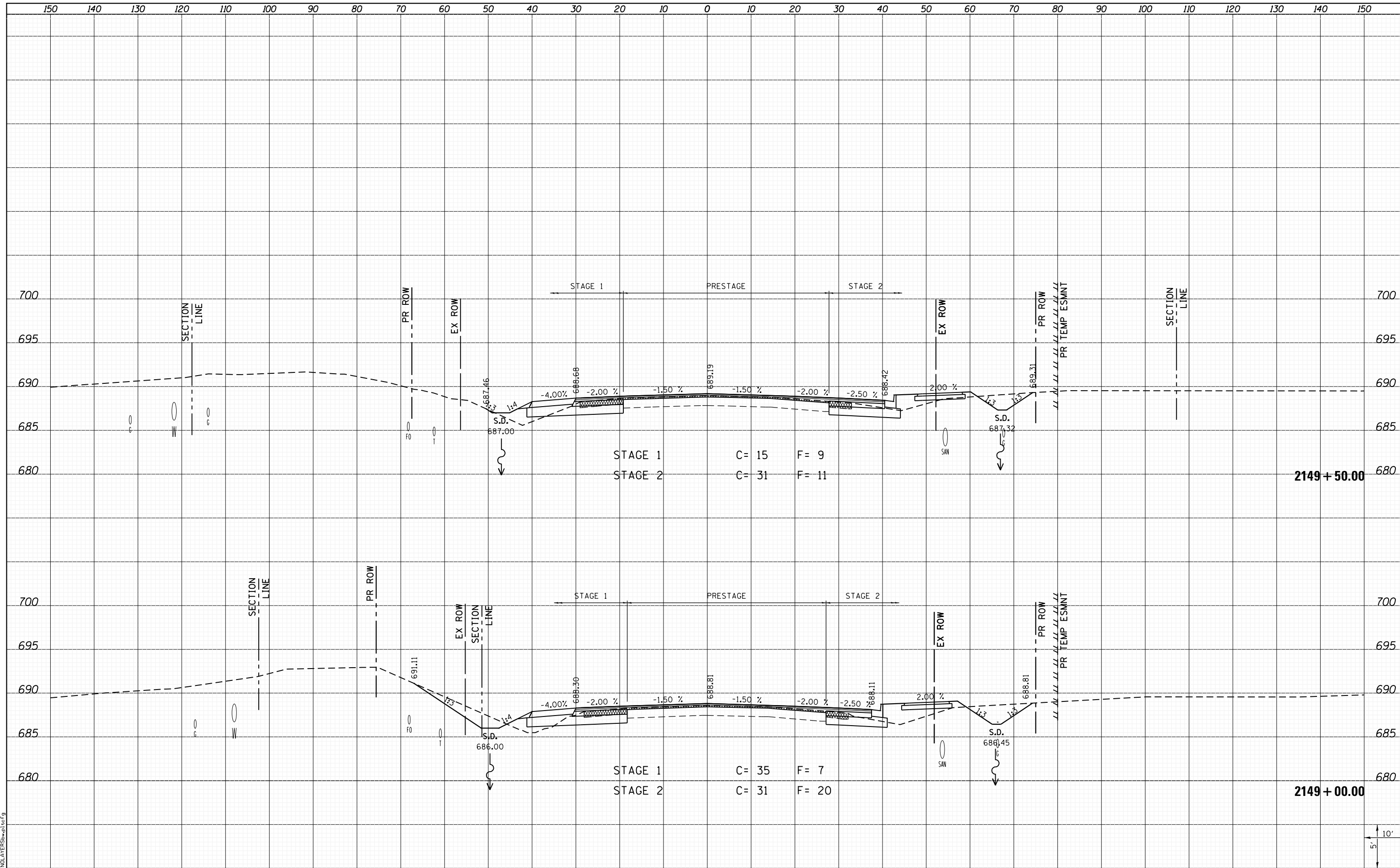
**CROSS SECTIONS  
 IL ROUTE 3**

SCALE: SHEET 173 OF 197 SHEETS STA. 2148+00.00 TO STA. 2148+50.00

F.A.P. RTE.	SECTION	COUNTY	TOTAL SHEETS	SHEET NO.
312	68-WRS-1	MONROE	760	659
				CONTRACT NO. 76817
ILLINOIS FED. AID PROJECT				

DATE	
BY	
FINAL SURVEY	
SURVEY PLOTTED	
NOTE BOOK	
AREAS CHECKED	

DATE	
BY	
ORIGINAL SURVEY	
SURVEY PLOTTED	
NOTE BOOK	
AREAS CHECKED	



LAST SAVED = 1/25/2013  
PEN TABLE = V:\H&S\1741  
PLOT DRIVER = PLOTDRIVER.bat

FILE NAME =	USER NAME = kakluos	DESIGNED -	REVISIED -
I:\1001100\Phase II - 76817\Cad\T\Plans\300.08	76817-sh1-IL3-xssht.dgn	DRAWN -	REVISIED -
	PLOT SCALE = 20.0000' / in.	CHECKED -	REVISIED -
	PLOT DATE = 1/25/2013 5:03:58 PM	DATE -	REVISIED -

STATE OF ILLINOIS  
DEPARTMENT OF TRANSPORTATION



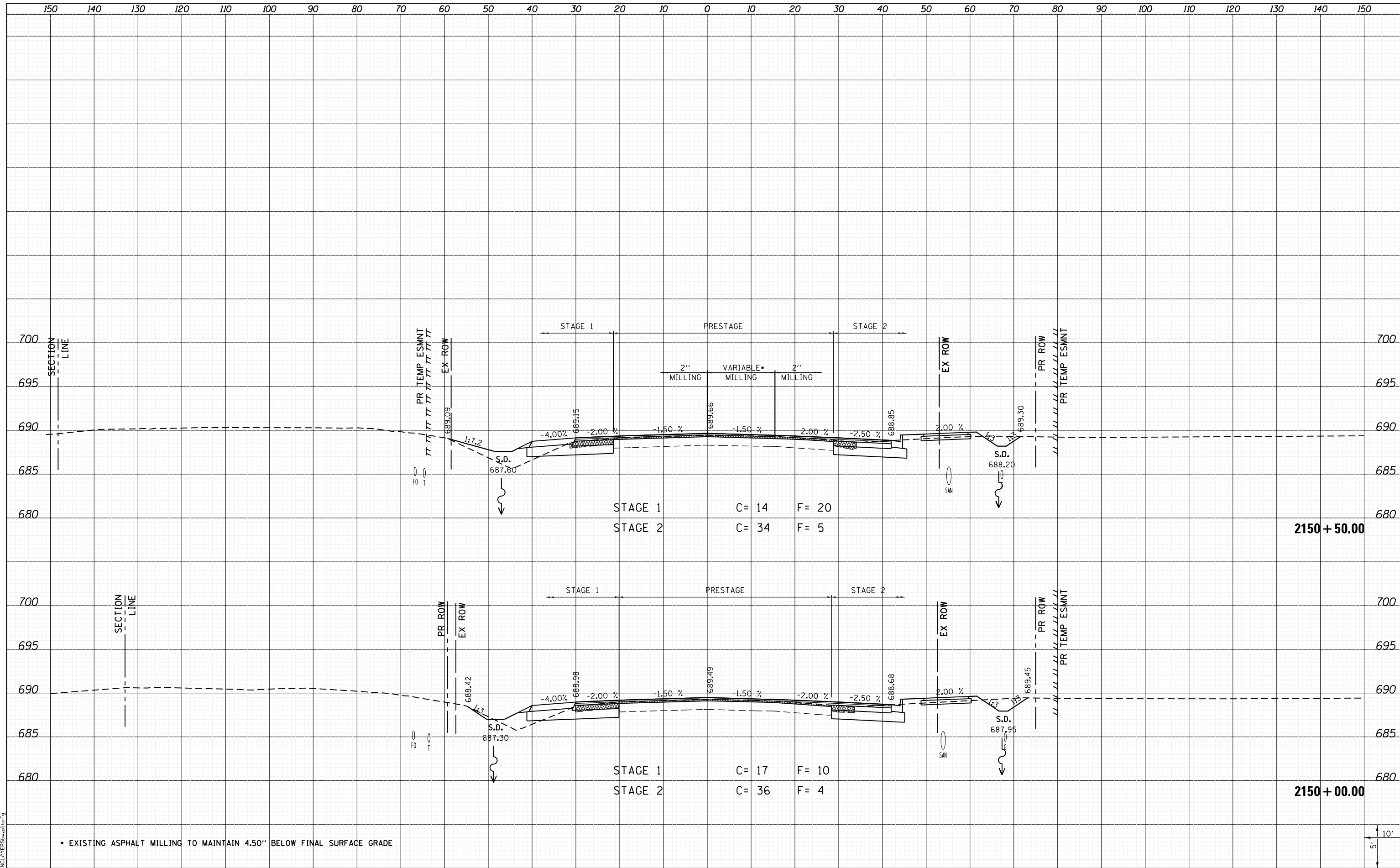
CROSS SECTIONS  
IL ROUTE 3

SCALE: SHEET 174 OF 197 SHEETS STA. 2149+00.00 TO STA. 2149+50.00

F.A.P. RTE.	SECTION	COUNTY	TOTAL SHEETS	SHEET NO.
312	68-WRS-1	MONROE	760	660
				CONTRACT NO. 76817
ILLINOIS FED. AID PROJECT				

DATE	
BY	
FINISHED SURVEY	
PLOTTED TEMPLATE	
NOTE BOOK AREAS CHECKED	
NO.	

DATE	
BY	
ORIGINAL SURVEY	
PLOTTED TEMPLATE	
NOTE BOOK AREAS CHECKED	
NO.	



LAST SAVED = 1/25/2013  
 PEN TABLE = 161-hat.rdi  
 PLOT DRIVER = pdfplotter5wpl.ctb

FILE NAME = I:\10011000\Phase II - 76817\Cad\T\Plans\300.08	USER NAME = kakluos	DESIGNED -	REVISIED -
	16817-sh1-IL3-xssht.dgn	DRAWN -	REVISIED -
	PLOT SCALE = 20.0000' / in.	CHECKED -	REVISIED -
	PLOT DATE = 1/25/2013 5:04:03 PM	DATE -	REVISIED -

STATE OF ILLINOIS  
 DEPARTMENT OF TRANSPORTATION



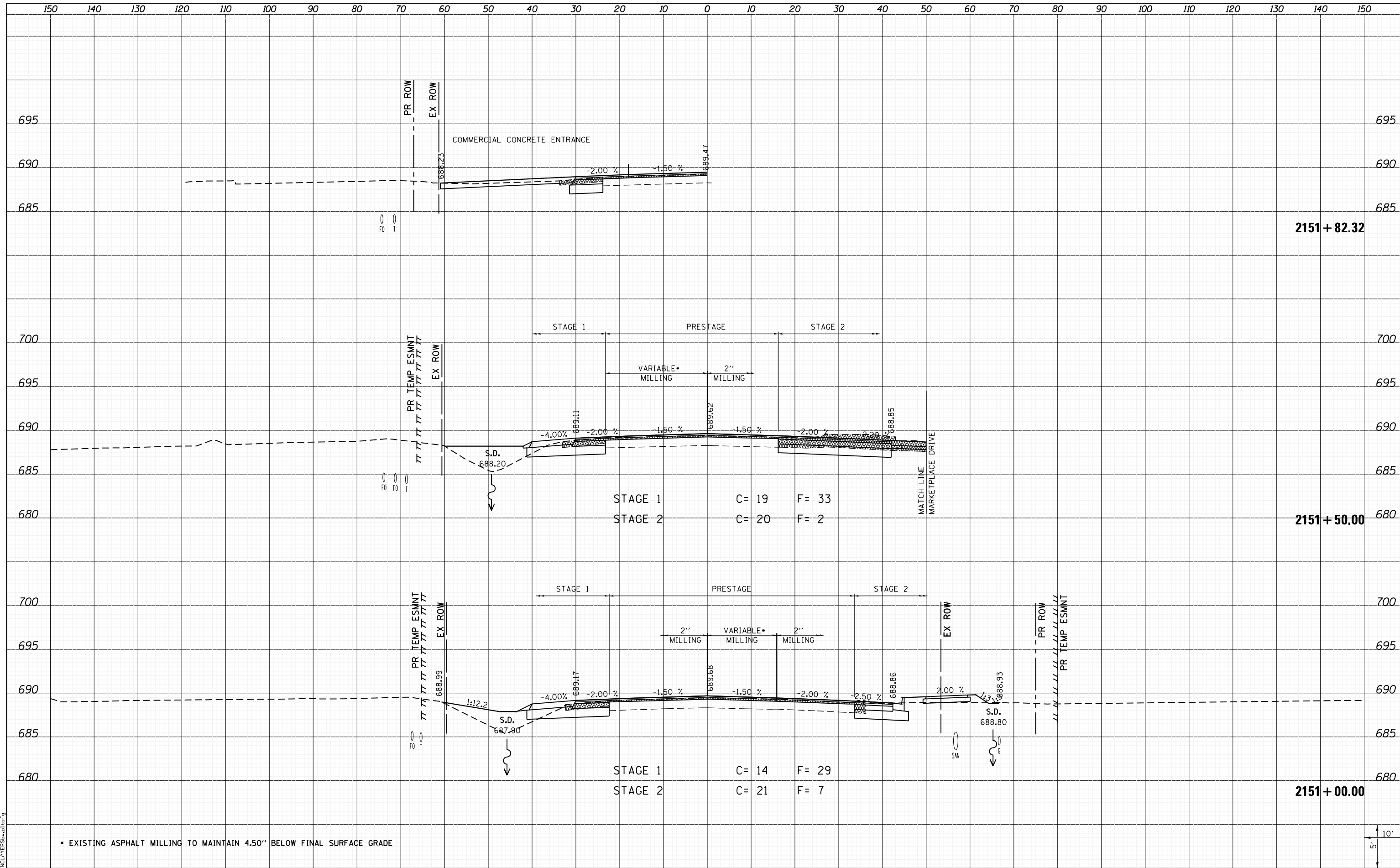
CROSS SECTIONS  
 IL ROUTE 3

SCALE: SHEET 175 OF 197 SHEETS STA. 2150+00.00 TO STA. 2150+50.00

F.A.P. RTE.	SECTION	COUNTY	TOTAL SHEETS	SHEET NO.
312	68-WRS-1	MONROE	760	661
CONTRACT NO. 76817			ILLINOIS FED. AID PROJECT	

DATE	
BY	
FINAL SURVEY	SURVEYED
NOTE BOOK	PLOTTED
NO.	TEMPLATE
	AREAS
	CHECKED

DATE	
BY	
ORIGINAL SURVEY	SURVEYED
NOTE BOOK	PLOTTED
NO.	TEMPLATE
	AREAS
	CHECKED



LAST SAVED = 1/25/2013  
 PEN TABLE = 161-HA17-01  
 PLOT DRIVER = B:\PLOTTERS\p161.ctb

FILE NAME =	USER NAME = kakluos	DESIGNED -	REVISED -
I:\10011001_Phase II - 76817\Cad\T\Plans\300.08	6817-sh1-IL3-xssht.dgn	DRAWN -	REVISED -
	PLOT SCALE = 20.0000' / in.	CHECKED -	REVISED -
	PLOT DATE = 1/25/2013 5:04:08 PM	DATE -	REVISED -

**STATE OF ILLINOIS  
 DEPARTMENT OF TRANSPORTATION**



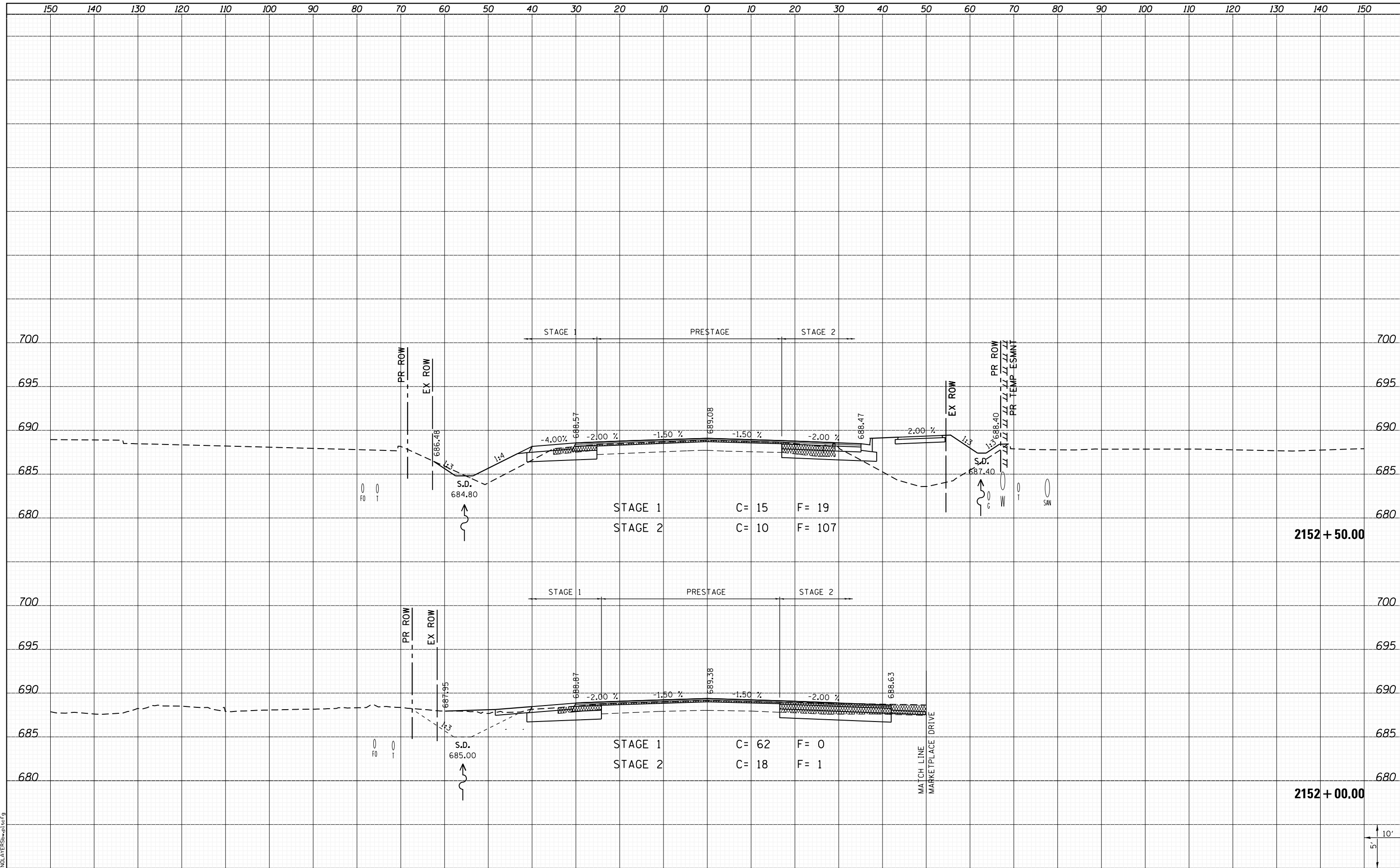
**CROSS SECTIONS  
 IL ROUTE 3**

SCALE: SHEET 176 OF 197 SHEETS STA. 2151+00.00 TO STA. 2151+82.32

F.A.P. RTE.	SECTION	COUNTY	TOTAL SHEETS	SHEET NO.
312	68-WRS-1	MONROE	760	662
			CONTRACT NO. 76817	
ILLINOIS FED. AID PROJECT				

DATE	
BY	
FINAL SURVEY	SURVEYED
NOTE BOOK	PLOTTED
NO.	TEMPLATE
	AREAS
	CHECKED

DATE	
BY	
ORIGINAL SURVEY	SURVEYED
NOTE BOOK	PLOTTED
NO.	TEMPLATE
	AREAS
	CHECKED



LAST SAVED = 1/25/2013  
 PEN TABLE = 161-hat.tbl  
 PLOT DRIVER = pdfplotter.exe

FILE NAME =	USER NAME = kakluus	DESIGNED -	REVISED -
I:\1001100\Phase II - 76817\Cad\T\Plans\300.08	6817-sh1-IL3-xssht.dgn	DRAWN -	REVISED -
		CHECKED -	REVISED -
		DATE -	REVISED -

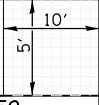
STATE OF ILLINOIS  
 DEPARTMENT OF TRANSPORTATION



CROSS SECTIONS  
 IL ROUTE 3

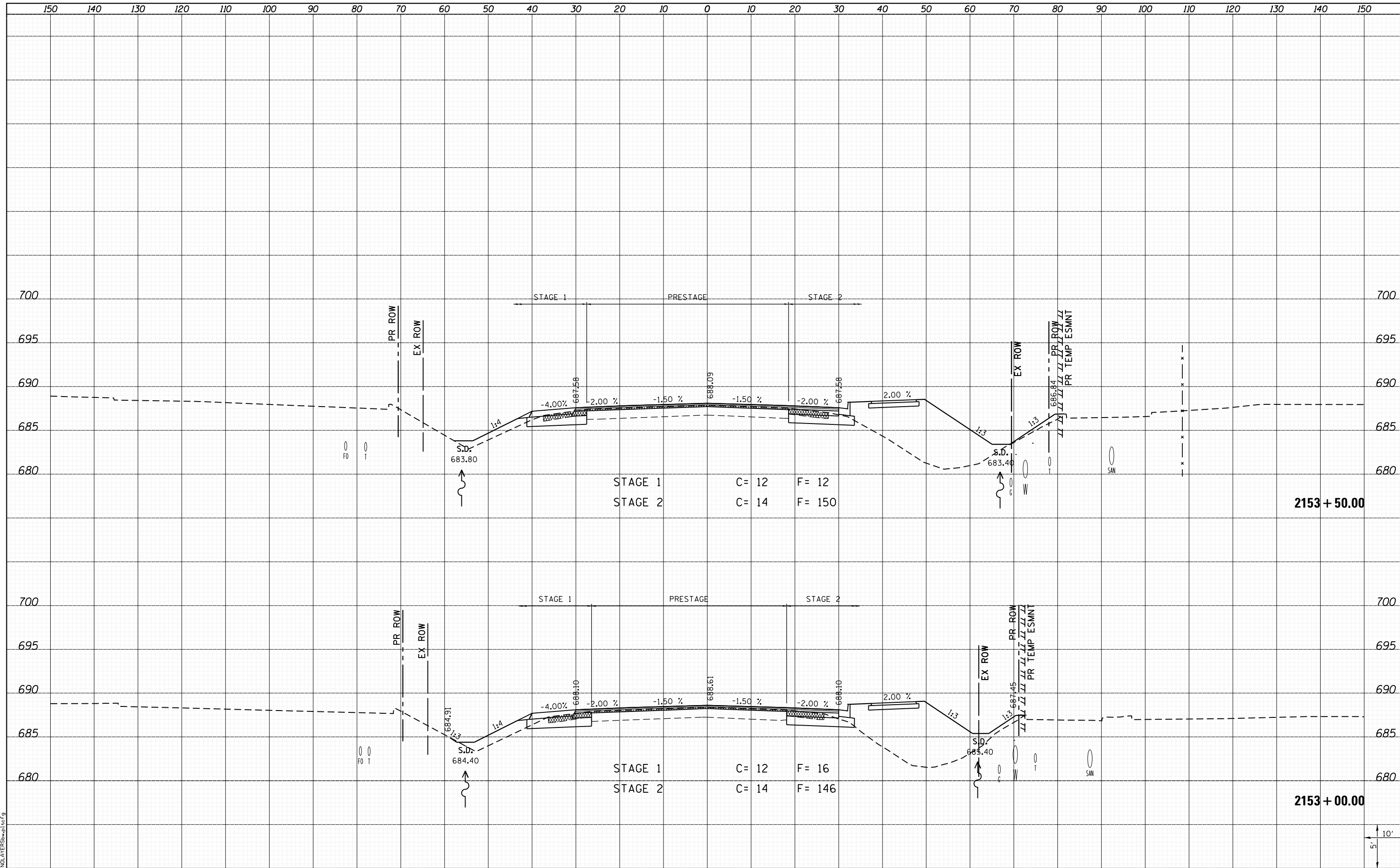
SCALE: SHEET 177 OF 197 SHEETS STA. 2152+00.00 TO STA. 2152+50.00

F.A.P. RTE.	SECTION	COUNTY	TOTAL SHEETS	SHEET NO.
312	68-WRS-1	MONROE	760	663
				CONTRACT NO. 76817
ILLINOIS FED. AID PROJECT				



DATE	
BY	
FINAL SURVEY	SURVEYED
NOTE BOOK	PLOTTED
NO.	TEMPLATE
	AREAS
	CHECKED

DATE	
BY	
ORIGINAL SURVEY	SURVEYED
NOTE BOOK	PLOTTED
NO.	TEMPLATE
	AREAS
	CHECKED



**STATE OF ILLINOIS  
DEPARTMENT OF TRANSPORTATION**



**CROSS SECTIONS  
IL ROUTE 3**

FILE NAME = I:\10011001\Phase II - 76817\Cad\T\Plans\300.08  
 USER NAME = kakluos  
 I:\10011001\Phase II - 76817\Cad\T\Plans\300.08  
 76817-sh1-IL3-xssht.dgn  
 PLOT SCALE = 20.0000' / in.  
 PLOT DATE = 1/25/2013 5:04:18 PM

DESIGNED -	REVISIED -
DRAWN -	REVISIED -
CHECKED -	REVISIED -
DATE -	REVISIED -

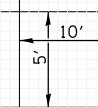
STAGE 1	C = 12	F = 12
STAGE 2	C = 14	F = 150

STAGE 1	C = 12	F = 16
STAGE 2	C = 14	F = 146

SCALE: SHEET 178 OF 197 SHEETS STA. 2153+00.00 TO STA. 2153+50.00

F.A.P. RTE.	SECTION	COUNTY	TOTAL SHEETS	SHEET NO.
312	68-WRS-1	MONROE	760	664
				CONTRACT NO. 76817
ILLINOIS FED. AID PROJECT				

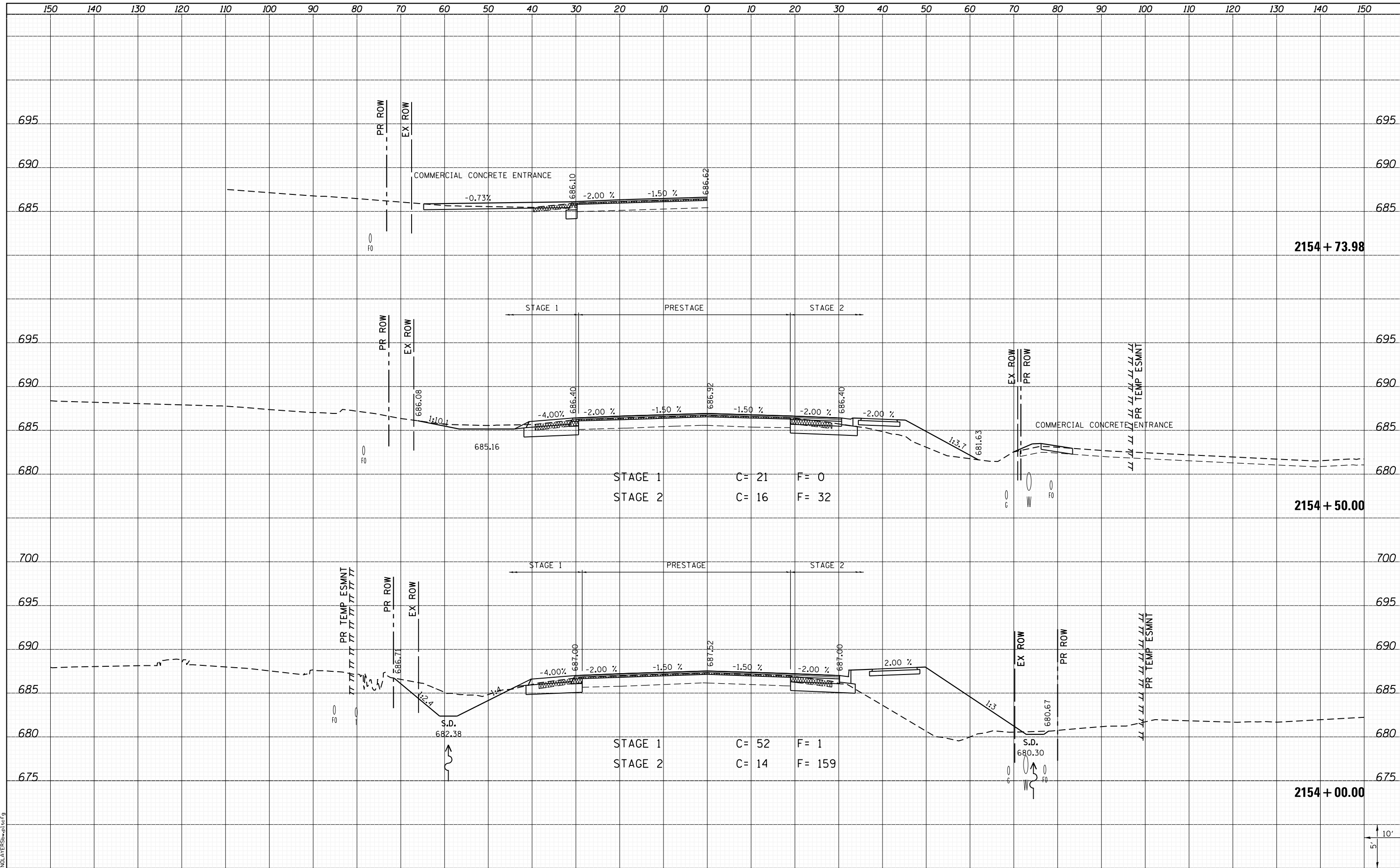
LAST SAVED = 1/25/2013  
 PEN TABLE = 161-hat.tbl  
 PLOT DRIVER = batplotter\$wpltblcf9





DATE	
BY	
SURVEYED	
PLOTTED	
TEMPLATE	
AREAS	
CHECKED	
NO.	

DATE	
BY	
SURVEYED	
PLOTTED	
TEMPLATE	
AREAS	
CHECKED	
NO.	



LAST SAVED = 1/25/2013 5:04:23 PM  
 PEN TABLE = \\h:\h1\rd1  
 PLOT DRIVER = \\h:\h1\rd1

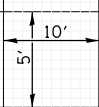
FILE NAME =	I:\10011001\Phase II - 76817\Cad\T\Plans\300.08
USER NAME =	kakluus
DESIGNED -	REVISIED -
DRAWN -	REVISIED -
CHECKED -	REVISIED -
DATE -	REVISIED -
PLOT SCALE =	20.0000' / in.
PLOT DATE =	1/25/2013 5:04:23 PM

**STATE OF ILLINOIS  
DEPARTMENT OF TRANSPORTATION**



**CROSS SECTIONS  
IL ROUTE 3**  
 SCALE: SHEET 179 OF 197 SHEETS STA. 2154+00.00 TO STA. 2154+73.98

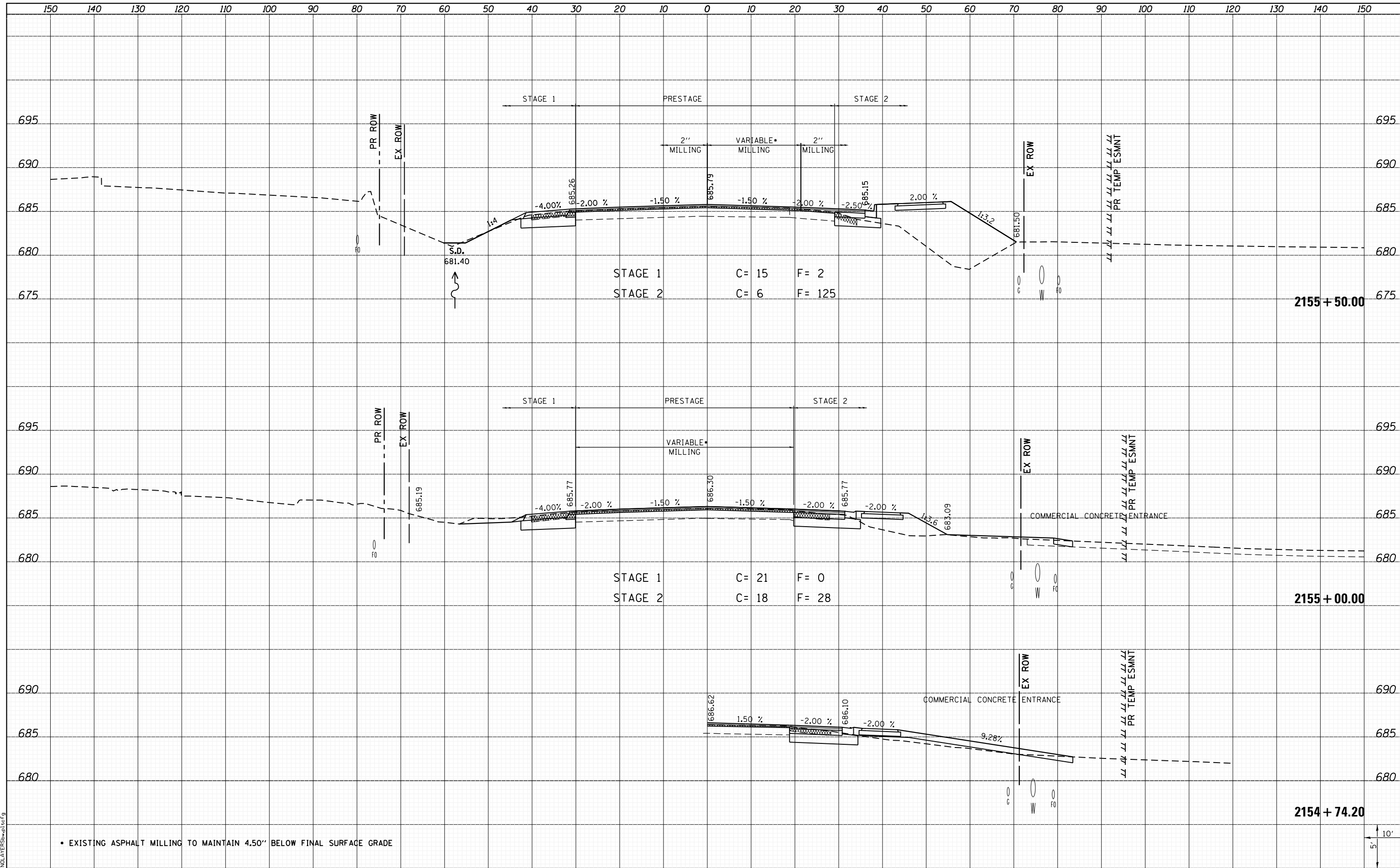
F.A.P. RTE.	SECTION	COUNTY	TOTAL SHEETS	SHEET NO.
312	68-WRS-1	MONROE	760	665
			CONTRACT NO. 76817	
ILLINOIS FED. AID PROJECT				



DATE	
BY	
SURVEYED	
PLOTTED	
TEMPLATE	
AREAS	
CHECKED	
NO.	

DATE	
BY	
SURVEYED	
PLOTTED	
TEMPLATE	
AREAS	
CHECKED	
NO.	

LAST SAVED = 1/25/2013  
 PEN TABLE = 161-hat.rdi  
 PLOT DRIVER = pdfplotter.exe



FILE NAME =	USER NAME = kakluos	DESIGNED -	REVISD -
I:\1001100\Phase II - 76817\Cad\T\Plans\300.08	76817-sh1-IL3-xssh.dgn	DRAWN -	REVISD -
	PLOT SCALE = 20.0000' / in.	CHECKED -	REVISD -
	PLOT DATE = 1/25/2013 5:04:28 PM	DATE -	REVISD -

**STATE OF ILLINOIS  
 DEPARTMENT OF TRANSPORTATION**



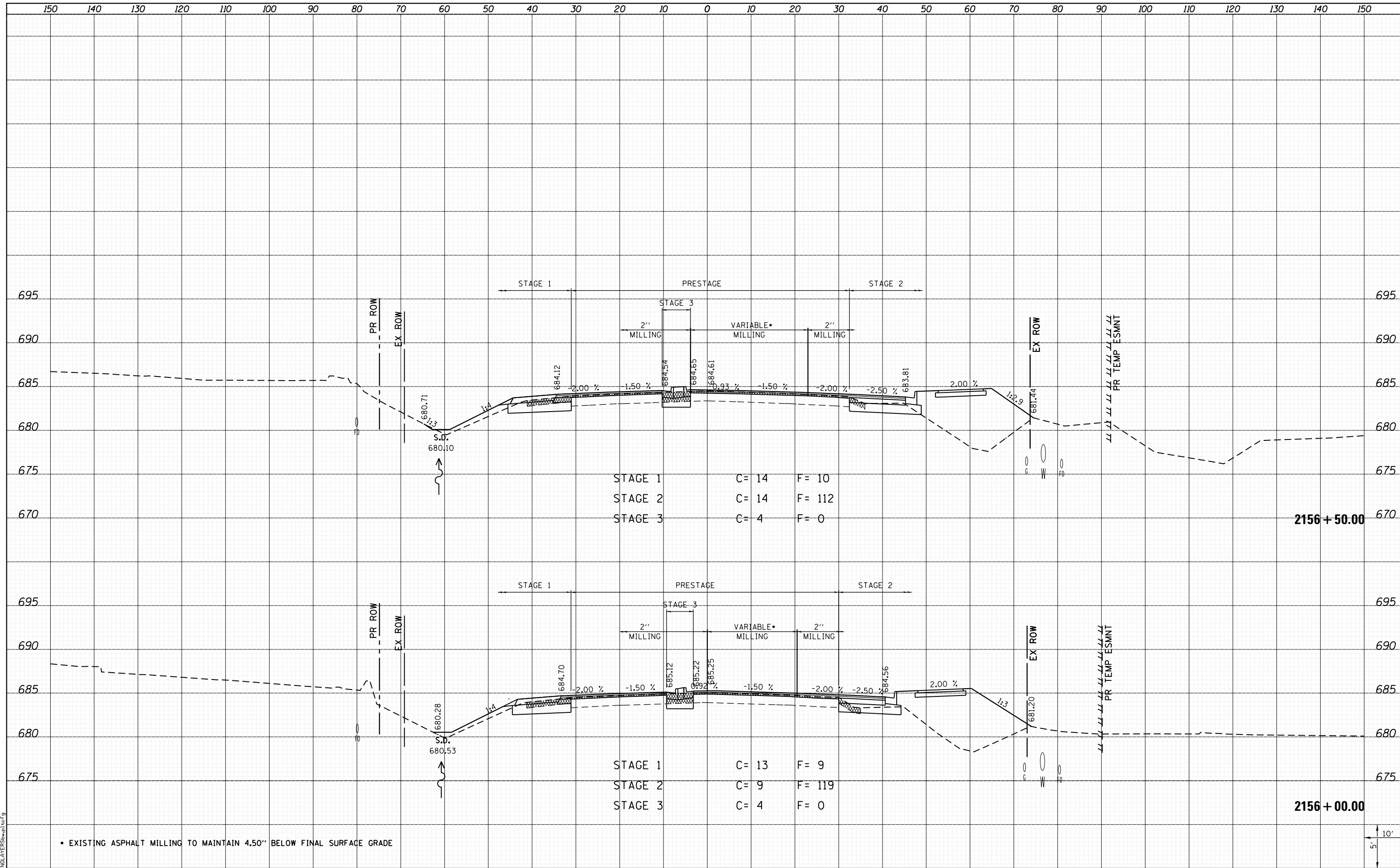
**CROSS SECTIONS  
 IL ROUTE 3**

SCALE: SHEET 180 OF 197 SHEETS STA. 2154+74.20 TO STA. 2155+50.00

F.A.P. RTE.	SECTION	COUNTY	TOTAL SHEETS	SHEET NO.
312	68-WRS-1	MONROE	760	666
				CONTRACT NO. 76817
ILLINOIS FED. AID PROJECT				

DATE	
BY	
SURVEYED	
PLOTTED	
TEMPLATE	
AREAS	
AREAS CHECKED	
NO.	

DATE	
BY	
SURVEYED	
PLOTTED	
TEMPLATE	
AREAS	
AREAS CHECKED	
NO.	



STAGE 1	C= 14	F= 10
STAGE 2	C= 14	F= 112
STAGE 3	C= 4	F= 0

STAGE 1	C= 13	F= 9
STAGE 2	C= 9	F= 119
STAGE 3	C= 4	F= 0

FILE NAME =	USER NAME = kakluos	DESIGNED -	REVISED -
I:\1001100\Phase II - 76817\Cad\T\Plans\300.08	76817-sh1-IL3-xssht.dgn	DRAWN -	REVISED -
		CHECKED -	REVISED -
		DATE -	REVISED -

STATE OF ILLINOIS  
DEPARTMENT OF TRANSPORTATION



CROSS SECTIONS  
IL ROUTE 3

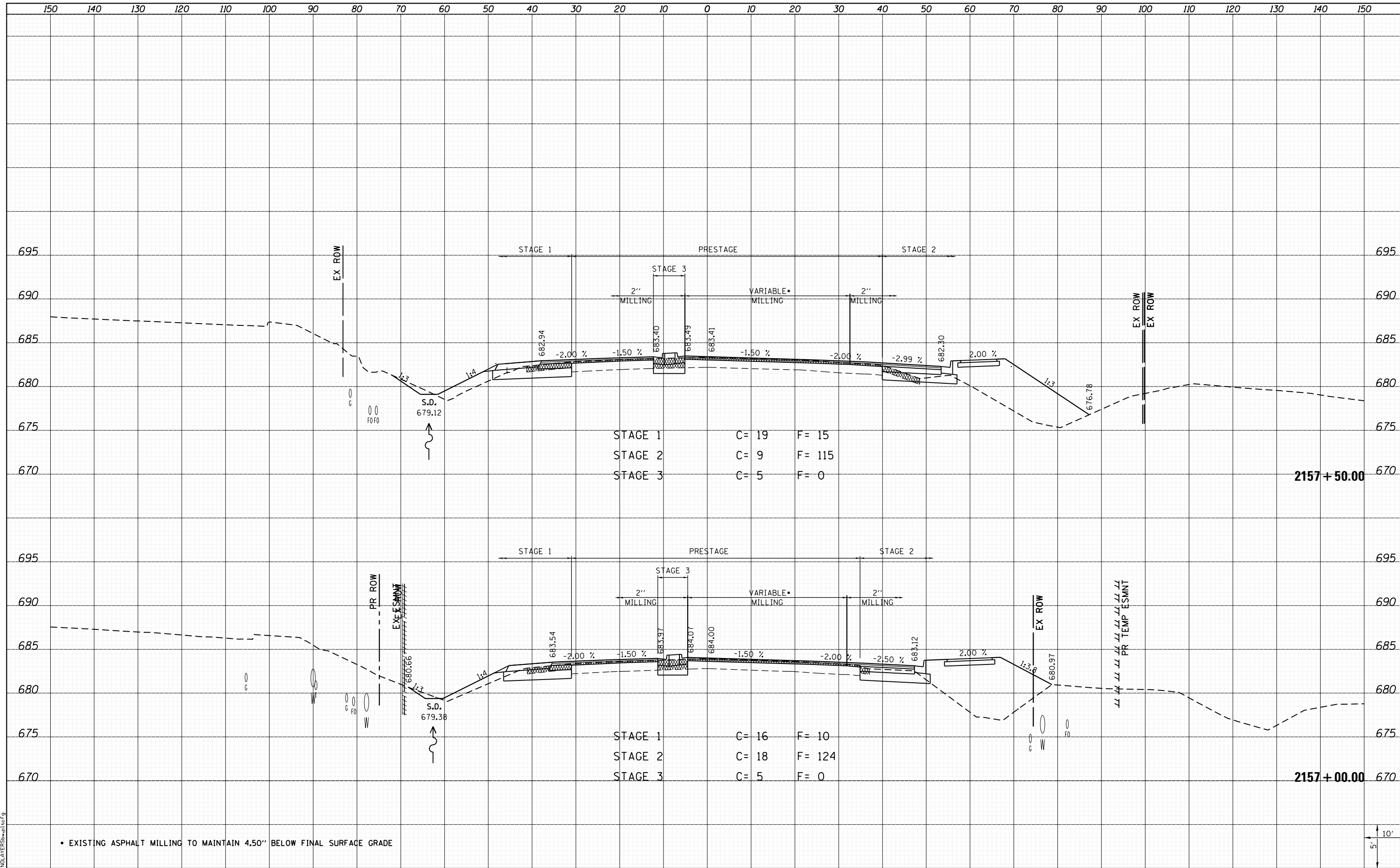
F.A.P. RTE.	SECTION	COUNTY	TOTAL SHEETS	SHEET NO.
312	68-WRS-1	MONROE	760	667
				CONTRACT NO. 76817
ILLINOIS FED. AID PROJECT				

SCALE: SHEET 181 OF 197 SHEETS STA. 2156+00.00 TO STA. 2156+50.00

LAST SAVED = 1/25/2013 5:04:33 PM  
PEN TABLE = VBI-Horner.dwg  
PLOT DRIVER = PdfPlotterServer.exe

DATE	
BY	
FINAL SURVEY	
SURVEYED	
PLOTTED	
TEMPLATE	
NOTE BOOK	
AREAS CHECKED	
NO.	

DATE	
BY	
ORIGINAL SURVEY	
SURVEYED	
PLOTTED	
TEMPLATE	
NOTE BOOK	
AREAS CHECKED	
NO.	



LAST SAVED = 1/25/2013  
 PEN TABLE = VBI-HA171.dbl  
 PLOT DRIVER = PLOTDRIVER\$HWPLT.CFG

FILE NAME =	USER NAME = kakluos	DESIGNED -	REVISED -
I:\10011001\Phase II - 76817\Cad\T\Plans\300.08	6817-sh1-IL3-xssht.dgn	DRAWN -	REVISED -
		CHECKED -	REVISED -
		DATE -	REVISED -

**STATE OF ILLINOIS  
 DEPARTMENT OF TRANSPORTATION**



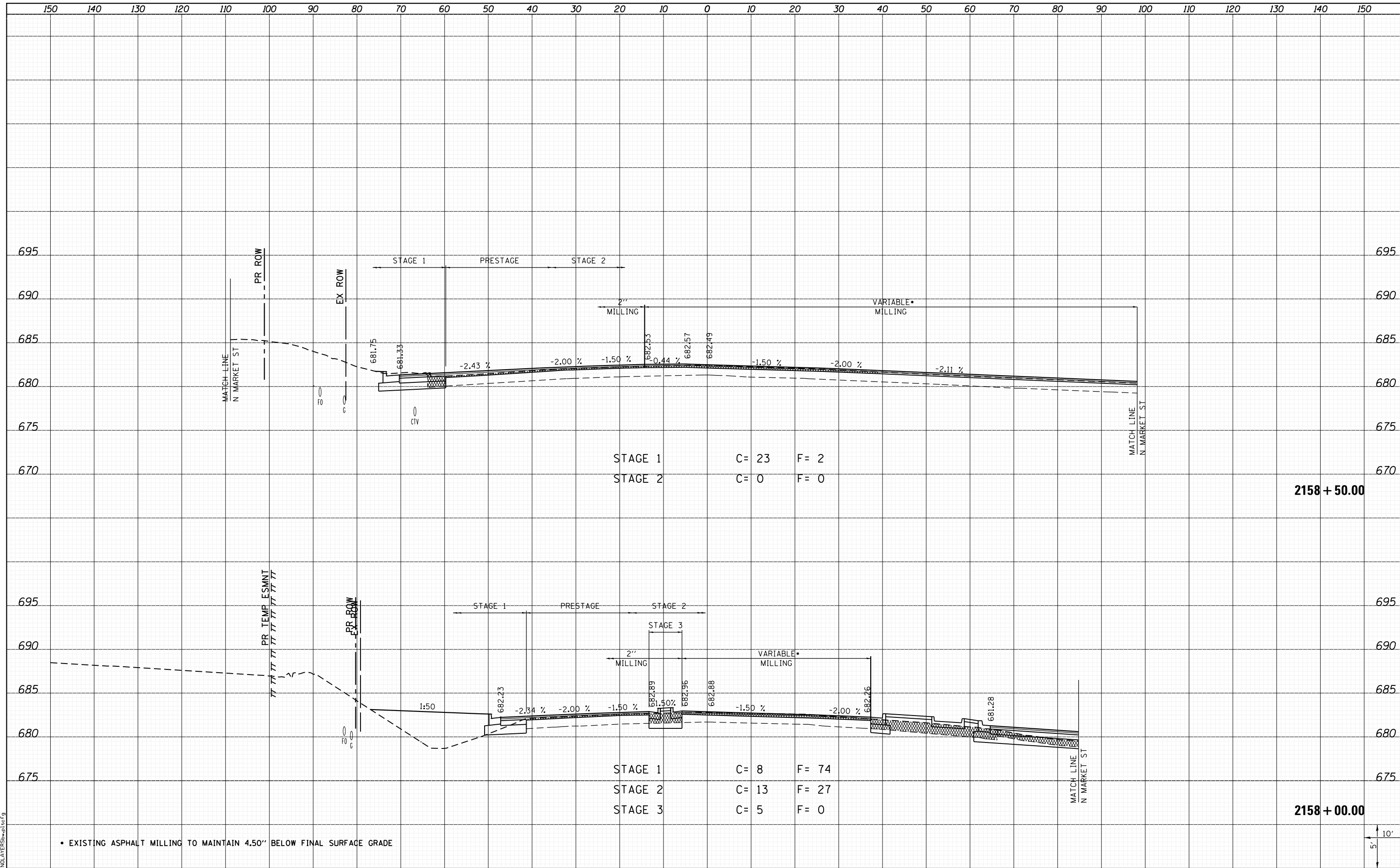
**CROSS SECTIONS  
 IL ROUTE 3**

SCALE:      SHEET 182 OF 197 SHEETS      STA. 2157+00.00 TO STA. 2157+50.00

F.A.P. RTE.	SECTION	COUNTY	TOTAL SHEETS	SHEET NO.
312	68-WRS-1	MONROE	760	668
				CONTRACT NO. 76817
ILLINOIS FED. AID PROJECT				

DATE	
BY	
FINAL SURVEY	
SURVEYED	
PLOTTED	
TEMPLATE	
AREAS	
NOTED	
BOOK	
NO.	
AREAS	
CHECKED	

DATE	
BY	
ORIGINAL SURVEY	
SURVEYED	
PLOTTED	
TEMPLATE	
AREAS	
NOTED	
BOOK	
NO.	
AREAS	
CHECKED	



• EXISTING ASPHALT MILLING TO MAINTAIN 4.50" BELOW FINAL SURFACE GRADE

FILE NAME = I:\10011001\Phase II - 76817\Cad\T\Plans\300.08  
 USER NAME = kakluos  
 DESIGNED -  
 DRAWN -  
 PLOT SCALE = 20.0000' / in.  
 CHECKED -  
 PLOT DATE = 1/25/2013 5:04:43 PM  
 DATE -

REVISIED -  
 REVISIED -  
 REVISIED -  
 REVISIED -

STATE OF ILLINOIS  
 DEPARTMENT OF TRANSPORTATION




CROSS SECTIONS  
 IL ROUTE 3

SCALE: SHEET 183 OF 197 SHEETS STA. 2158+00.00 TO STA. 2158+50.00

F.A.P. RTE.	SECTION	COUNTY	TOTAL SHEETS	SHEET NO.
312	68-WRS-1	MONROE	760	669
CONTRACT NO. 76817			ILLINOIS FED. AID PROJECT	

DATE	
BY	
FINAL SURVEY	SURVEYED
NOTE BOOK	PLOTTED
NO.	TEMPLATE
	AREAS CHECKED
	AREAS CHECKED

DATE	
BY	
ORIGINAL SURVEY	SURVEYED
NOTE BOOK	PLOTTED
NO.	TEMPLATE
	AREAS CHECKED
	AREAS CHECKED



LAST SAVED = 1/25/2013  
 PEN TABLE = 161-HA17-101  
 PLOT DRIVER = E:\PLOTTERS\p161.ctb

FILE NAME =	USER NAME = kakluos	DESIGNED -	REVISED -
I:\10011001_Phase II - 76817\Cad\T\Plans\300.08	76817-sh1-IL3-xssht.dgn	DRAWN -	REVISED -
		CHECKED -	REVISED -
		DATE -	REVISED -

STATE OF ILLINOIS  
 DEPARTMENT OF TRANSPORTATION



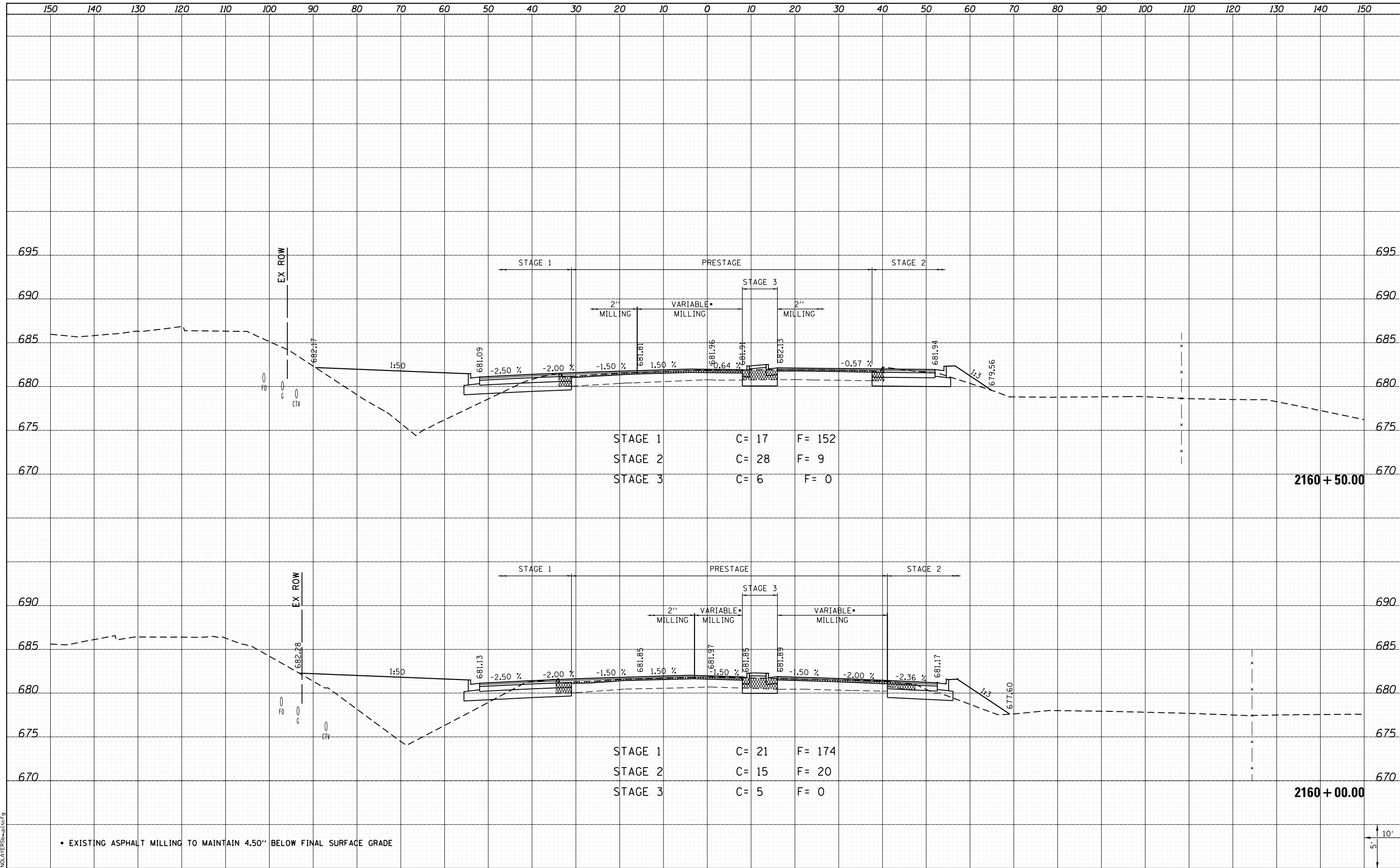
CROSS SECTIONS  
 IL ROUTE 3

SCALE: SHEET 184 OF 197 SHEETS STA. 2159+00.00 TO STA. 2159+50.00

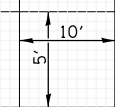
F.A.P. RTE.	SECTION	COUNTY	TOTAL SHEETS	SHEET NO.
312	68-WRS-1	MONROE	760	670
			CONTRACT NO. 76817	
ILLINOIS FED. AID PROJECT				

DATE	
BY	
SURVEYED	
PLOTTED	
TEMPLATE	
AREAS	
CHECKED	
FINAL SURVEY	
NOTE BOOK	
NO.	

DATE	
BY	
SURVEYED	
PLOTTED	
TEMPLATE	
AREAS	
CHECKED	
ORIGINAL SURVEY	
NOTE BOOK	
NO.	



• EXISTING ASPHALT MILLING TO MAINTAIN 4.50" BELOW FINAL SURFACE GRADE



LAST SAVED = 1/25/2013  
 PEN TABLE = V:\H&S\17171.dwg  
 PLOT DRIVER = B:\PLOTTERS\p12c19

FILE NAME =	I:\10011001\Phase II - 76817\Cad\T\Plans\300.08
USER NAME =	kakluos
DESIGNED -	
DRAWN -	
CHECKED -	
DATE -	
REVISIONS	
REVISION	
REVISION	
REVISION	
REVISION	

STATE OF ILLINOIS  
 DEPARTMENT OF TRANSPORTATION



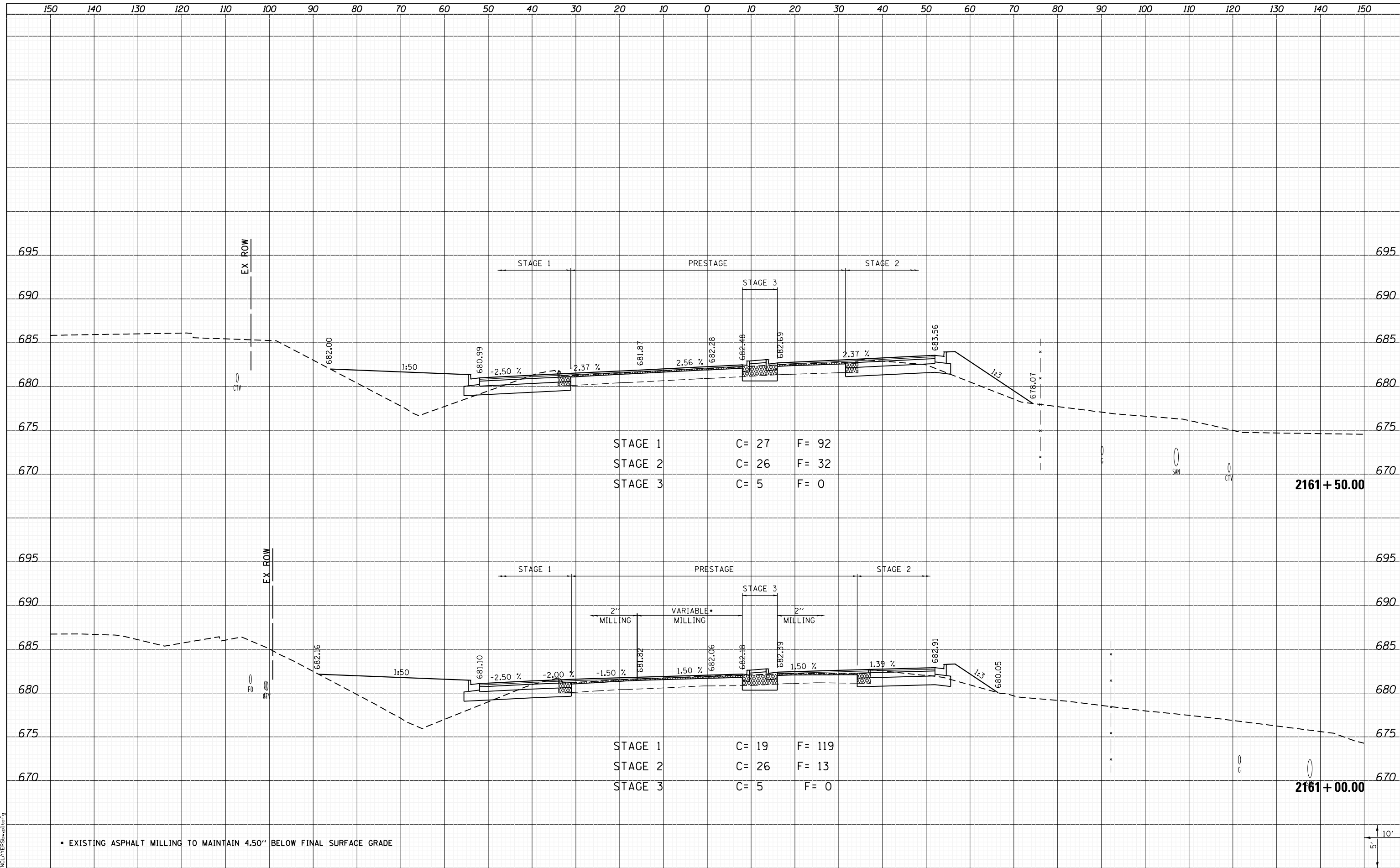
CROSS SECTIONS  
 IL ROUTE 3

SCALE: SHEET 185 OF 197 SHEETS STA. 2160+00.00 TO STA. 2160+50.00

F.A.P. RTE.	SECTION	COUNTY	TOTAL SHEETS	SHEET NO.
312	68-WRS-1	MONROE	760	671
				CONTRACT NO. 76817
ILLINOIS FED. AID PROJECT				

DATE	
BY	
FINAL SURVEY	SURVEYED
NOTE BOOK	PLOTTED
NO.	TEMPLATE
	AREAS CHECKED
	AREAS CHECKED

DATE	
BY	
ORIGINAL SURVEY	SURVEYED
NOTE BOOK	PLOTTED
NO.	TEMPLATE
	AREAS CHECKED
	AREAS CHECKED



STAGE 1	C= 27	F= 92
STAGE 2	C= 26	F= 32
STAGE 3	C= 5	F= 0

STAGE 1	C= 19	F= 119
STAGE 2	C= 26	F= 13
STAGE 3	C= 5	F= 0

• EXISTING ASPHALT MILLING TO MAINTAIN 4.50" BELOW FINAL SURFACE GRADE

LAST SAVED = 1/25/2013 5:04:58 PM  
 PEN TABLE = I:\10011000\Phase II - 76817\Cad\T\Plns\300.08  
 PLOT DRIVER = PdfPlotterSpw.bat

FILE NAME =	USER NAME = kakluos	DESIGNED -	REVISIED -
I:\10011000\Phase II - 76817\Cad\T\Plns\300.08	6817-sh1-IL3-xssht.dgn	DRAWN -	REVISIED -
	PLOT SCALE = 20.0000' / in.	CHECKED -	REVISIED -
	PLOT DATE = 1/25/2013 5:04:58 PM	DATE -	REVISIED -

**STATE OF ILLINOIS  
DEPARTMENT OF TRANSPORTATION**



**CROSS SECTIONS  
IL ROUTE 3**

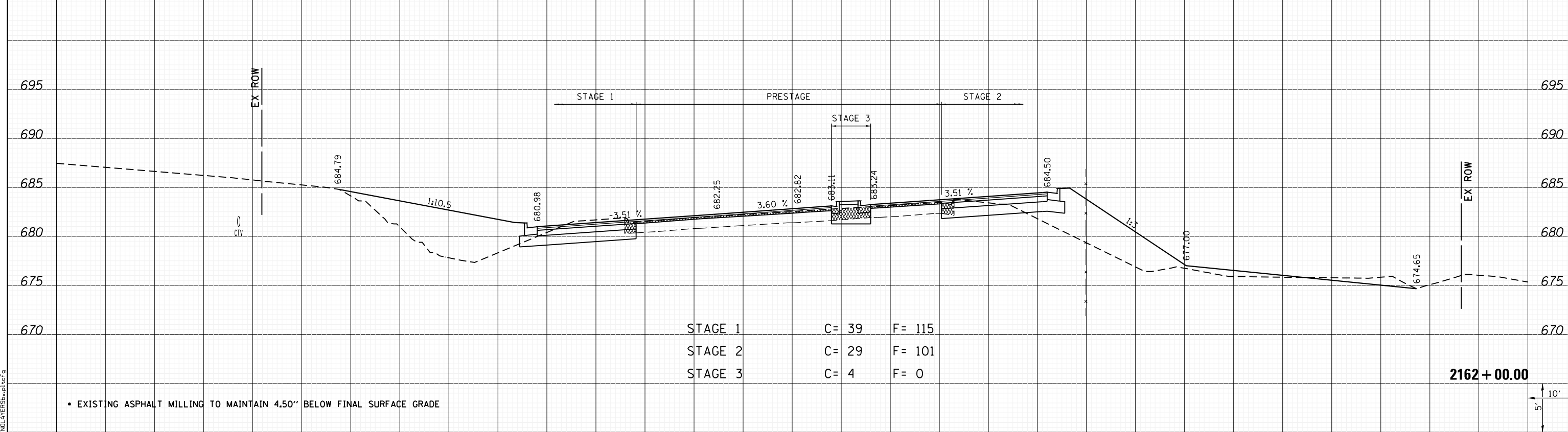
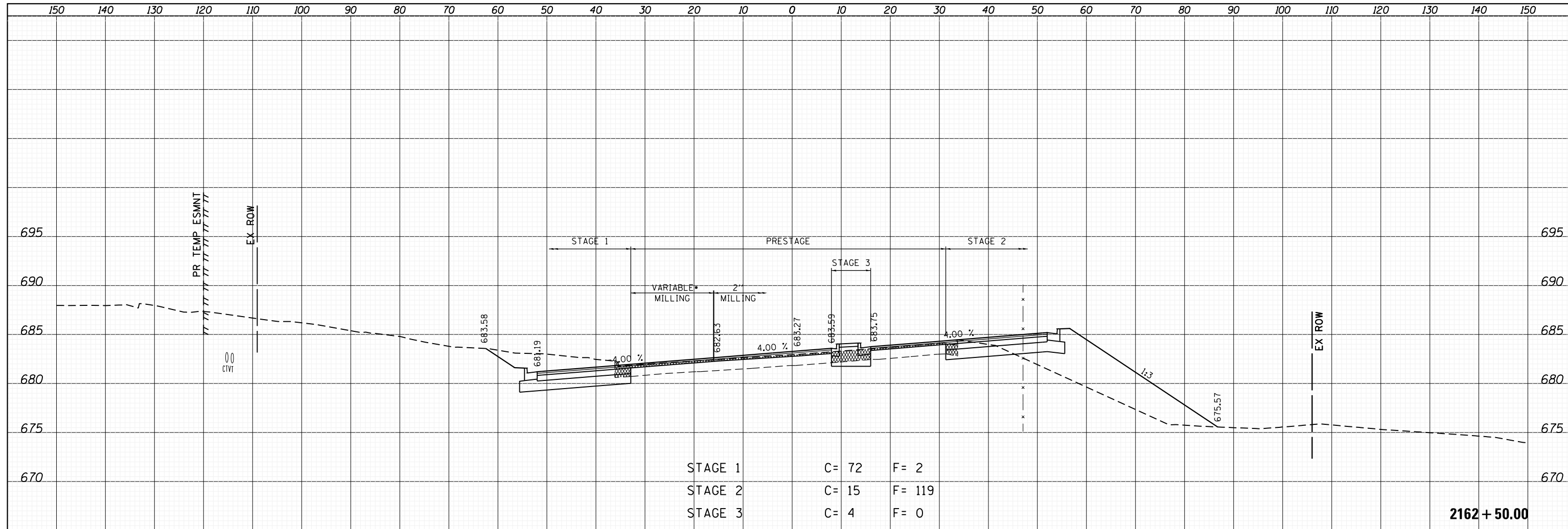
SCALE: SHEET 186 OF 197 SHEETS STA. 2161+00.00 TO STA. 2161+50.00

F.A.P. RTE.	SECTION	COUNTY	TOTAL SHEETS	SHEET NO.
312	68-WRS-1	MONROE	760	672
				CONTRACT NO. 76817
ILLINOIS FED. AID PROJECT				



DATE	
BY	
SURVEYED	
PLOTTED	
TEMPLATE	
AREAS	
AREAS CHECKED	
FINAL SURVEY	
NOTE BOOK	
NO.	

DATE	
BY	
SURVEYED	
PLOTTED	
TEMPLATE	
AREAS	
AREAS CHECKED	
ORIGINAL SURVEY	
NOTE BOOK	
NO.	



• EXISTING ASPHALT MILLING TO MAINTAIN 4.50" BELOW FINAL SURFACE GRADE

10'  
in

LAST SAVED = 1/25/2013  
PEN TABLE = 161-hat.rdi  
PLOT DRIVER = batndrivers.bat

FILE NAME =	USER NAME = kakluos	DESIGNED -	REVISED -
I:\10011001_Phase II - 76817\Cad\T\Plans\300.08	6817-sh1-IL3-xssht.dgn	DRAWN -	REVISED -
		CHECKED -	REVISED -
		DATE -	REVISED -

STATE OF ILLINOIS  
DEPARTMENT OF TRANSPORTATION

HORNER &  
SHIRIN, INC.  
ENGINEERS

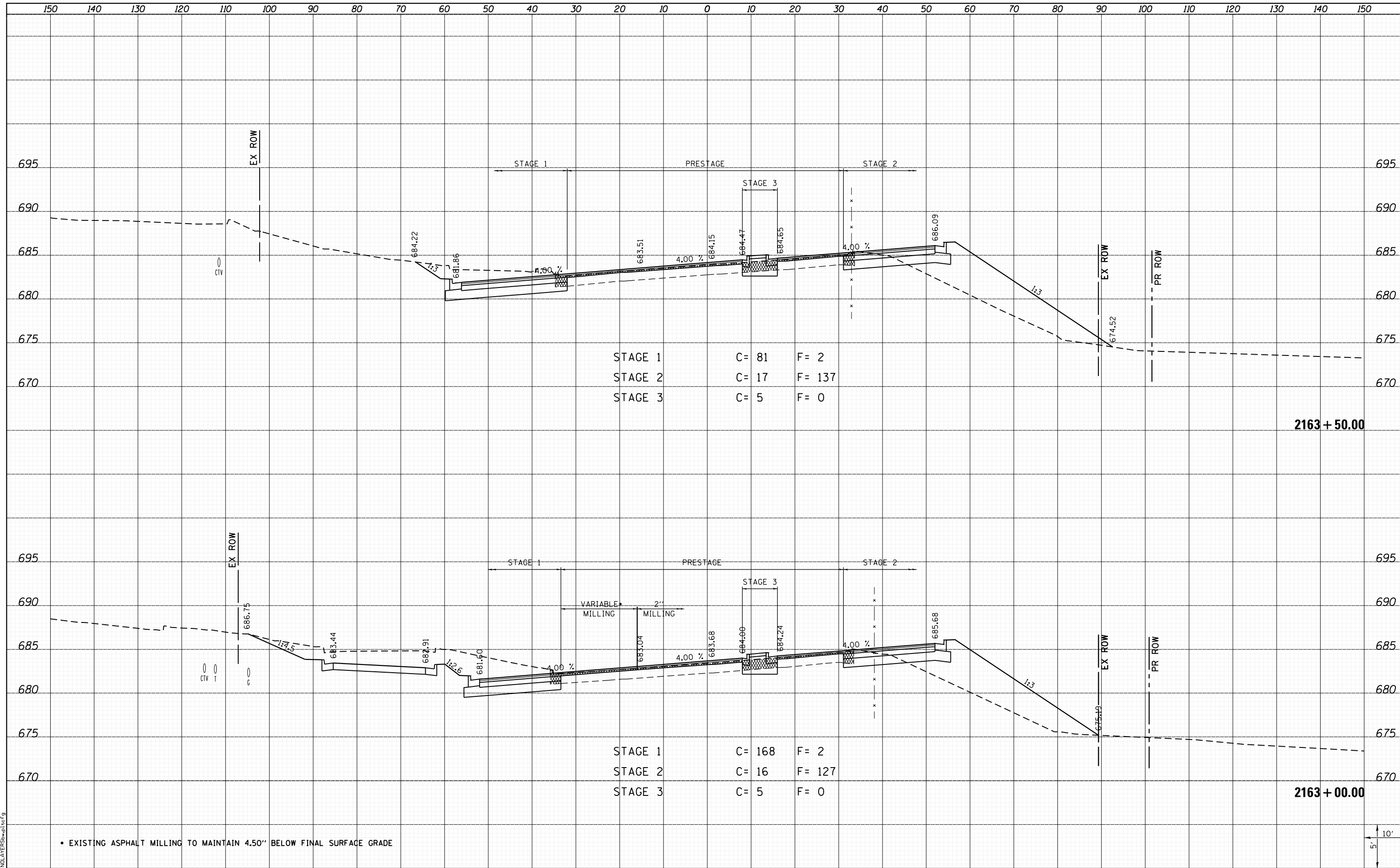
CROSS SECTIONS  
IL ROUTE 3

SCALE: SHEET 187 OF 197 SHEETS STA. 2162+00.00 TO STA. 2162+50.00

F.A.P. RTE.	SECTION	COUNTY	TOTAL SHEETS	SHEET NO.
312	68-WRS-1	MONROE	760	673
				CONTRACT NO. 76817
ILLINOIS FED. AID PROJECT				

DATE	
BY	
SURVEYED	
PLOTTED	
TEMPLATE	
AREAS	
CHECKED	
NO.	

DATE	
BY	
SURVEYED	
PLOTTED	
TEMPLATE	
AREAS	
CHECKED	
NO.	



STAGE 1	C= 81	F= 2
STAGE 2	C= 17	F= 137
STAGE 3	C= 5	F= 0

STAGE 1	C= 168	F= 2
STAGE 2	C= 16	F= 127
STAGE 3	C= 5	F= 0

• EXISTING ASPHALT MILLING TO MAINTAIN 4.50" BELOW FINAL SURFACE GRADE

10'  
in

LAST SAVED = 1/25/2013  
PEN TABLE = 161-hat.rdi  
PLOT DRIVER = pdfplotter.exe

FILE NAME =	USER NAME = kakluos	DESIGNED -	REVISED -
I:\10011000\Phase II - 76817\Cad\T\Plans\300.08	6817-sh1-IL3-xssht.dgn	DRAWN -	REVISED -
		CHECKED -	REVISED -
		DATE -	REVISED -

STATE OF ILLINOIS  
DEPARTMENT OF TRANSPORTATION



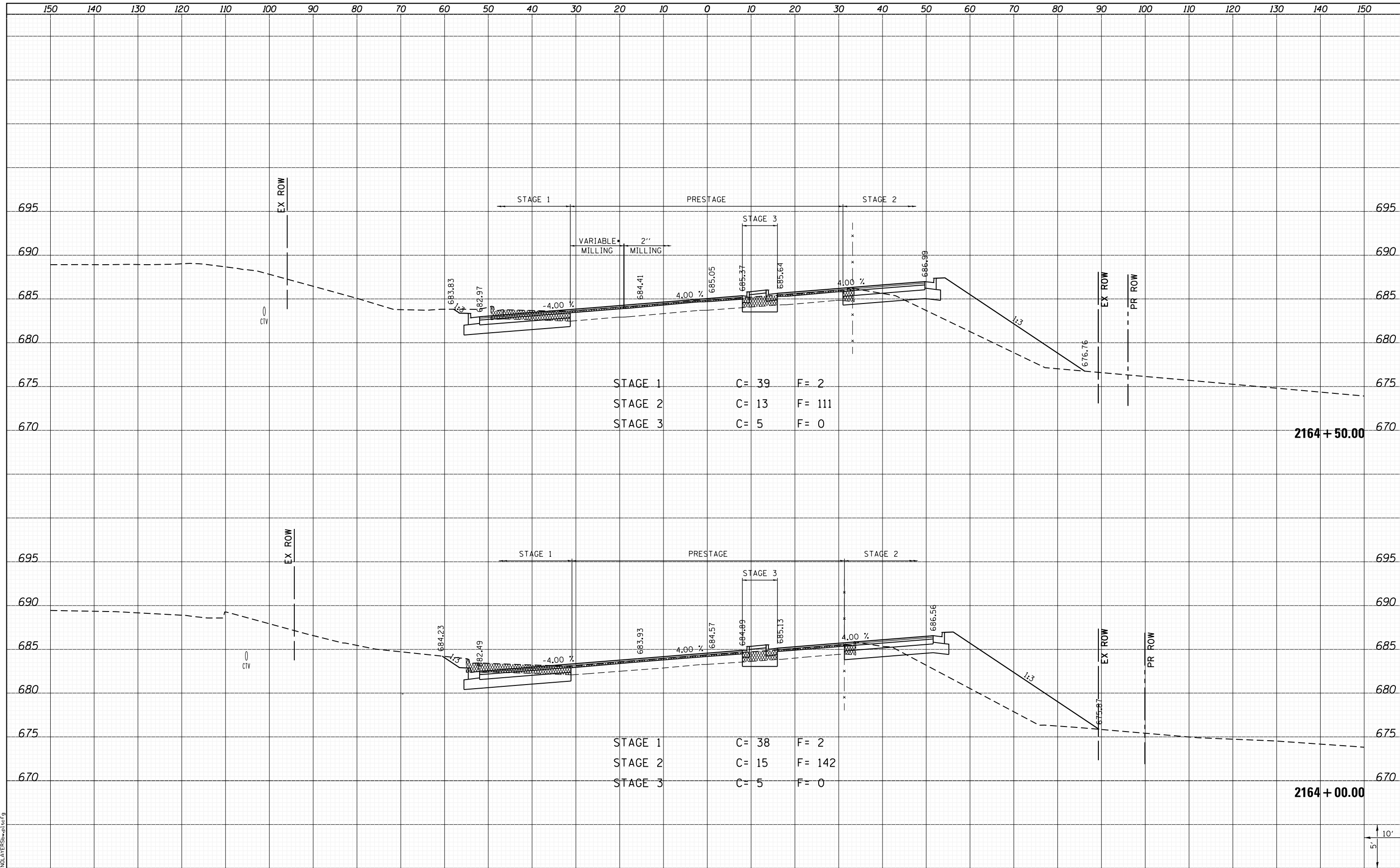
CROSS SECTIONS  
IL ROUTE 3

SCALE: SHEET 188 OF 197 SHEETS STA. 2163+00.00 TO STA. 2163+24.56

F.A.P. RTE.	SECTION	COUNTY	TOTAL SHEETS	SHEET NO.
312	68-WRS-1	MONROE	760	674
				CONTRACT NO. 76817
ILLINOIS FED. AID PROJECT				

DATE	
BY	
SURVEYED	
PLOTTED	
TEMPLATE	
AREAS	
CHECKED	
NO.	

DATE	
BY	
SURVEYED	
PLOTTED	
TEMPLATE	
AREAS	
CHECKED	
NO.	



STAGE 1	C= 39	F= 2
STAGE 2	C= 13	F= 111
STAGE 3	C= 5	F= 0

STAGE 1	C= 38	F= 2
STAGE 2	C= 15	F= 142
STAGE 3	C= 5	F= 0

FILE NAME =	USER NAME = kakluos	DESIGNED -	REVISED -
I:\10011001_Phase II - 76817\Cad\T\Plans\300.08	76817-sh1-IL3-xssht.dgn	DRAWN -	REVISED -
	PLOT SCALE = 20.0000' / in.	CHECKED -	REVISED -
	PLOT DATE = 1/25/2013 5:05:12 PM	DATE -	REVISED -

**STATE OF ILLINOIS  
DEPARTMENT OF TRANSPORTATION**

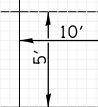


**CROSS SECTIONS  
IL ROUTE 3**

SCALE: SHEET 189 OF 197 SHEETS STA. 2163+50.00 TO STA. 2164+00.00

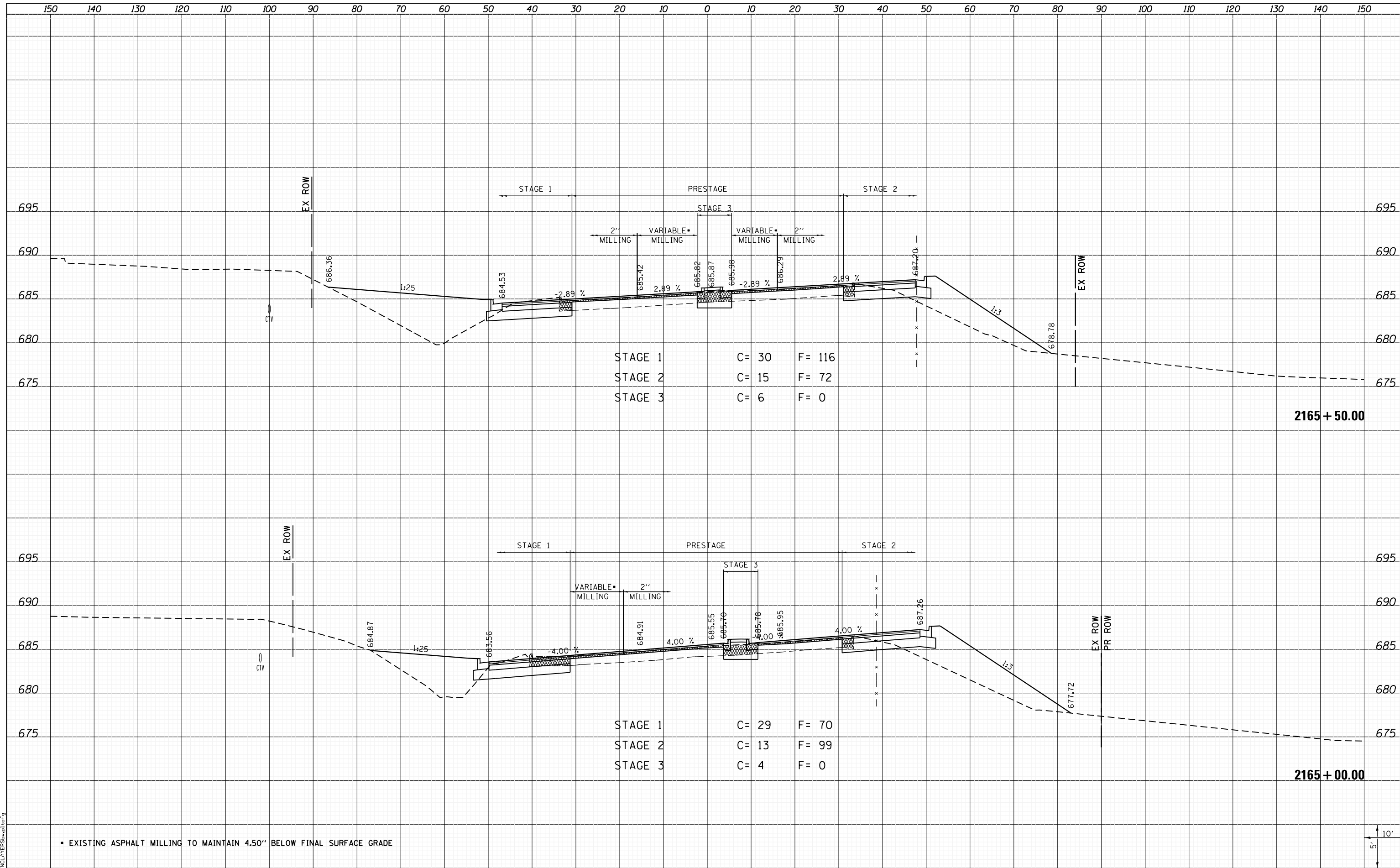
F.A.P. RTE.	SECTION	COUNTY	TOTAL SHEETS	SHEET NO.
312	68-WRS-1	MONROE	760	675
				CONTRACT NO. 76817
ILLINOIS FED. AID PROJECT				

LAST SAVED = 1/25/2013  
PEN TABLE = VBI-H&S17.rdi  
PLOT DRIVER = PLOTCLTER52wptc69



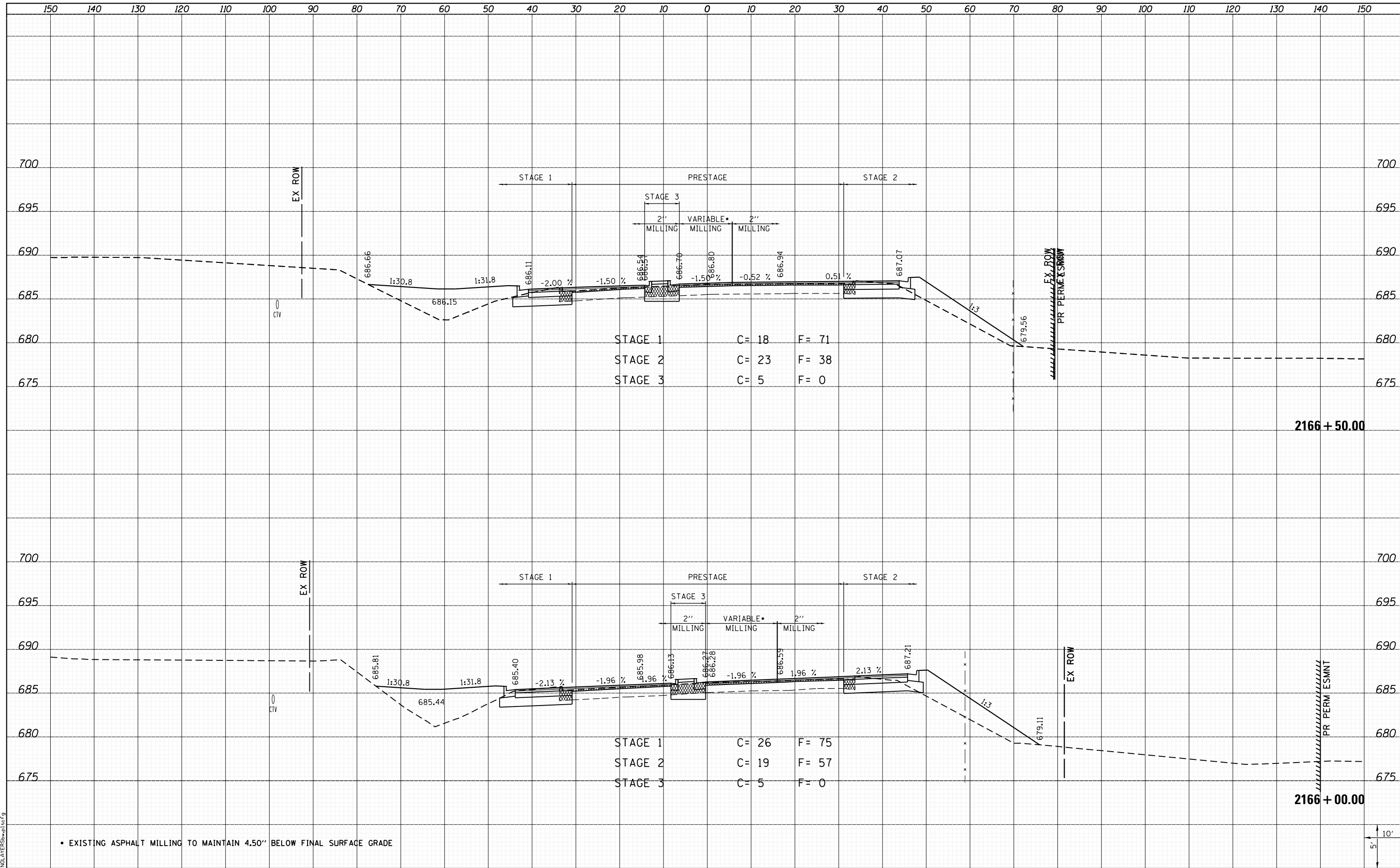
DATE	
BY	
SURVEYED	
PLOTTED	
TEMPLATE	
AREAS	
CHECKED	
NO.	

DATE	
BY	
SURVEYED	
PLOTTED	
TEMPLATE	
AREAS	
CHECKED	
NO.	



DATE	
BY	
SURVEYED	
PLOTTED	
TEMPLATE	
AREAS	
CHECKED	
NO.	

DATE	
BY	
SURVEYED	
PLOTTED	
TEMPLATE	
AREAS	
CHECKED	
NO.	



STAGE 1	C = 18	F = 71
STAGE 2	C = 23	F = 38
STAGE 3	C = 5	F = 0

STAGE 1	C = 26	F = 75
STAGE 2	C = 19	F = 57
STAGE 3	C = 5	F = 0

• EXISTING ASPHALT MILLING TO MAINTAIN 4.50" BELOW FINAL SURFACE GRADE

LAST SAVED = 1/25/2013  
 PEN TABLE = VBI-HA17.rdi  
 PLOT DRIVER = BDFINDLATERSPW.pltcf9

FILE NAME =	USER NAME = kakluos	DESIGNED -	REVISED -
I:\10011001_Phase II - 76817\Cad\T\Plans\300.08	6817-sh1-IL3-xssht.dgn	DRAWN -	REVISED -
		CHECKED -	REVISED -
		DATE -	REVISED -

**STATE OF ILLINOIS  
 DEPARTMENT OF TRANSPORTATION**



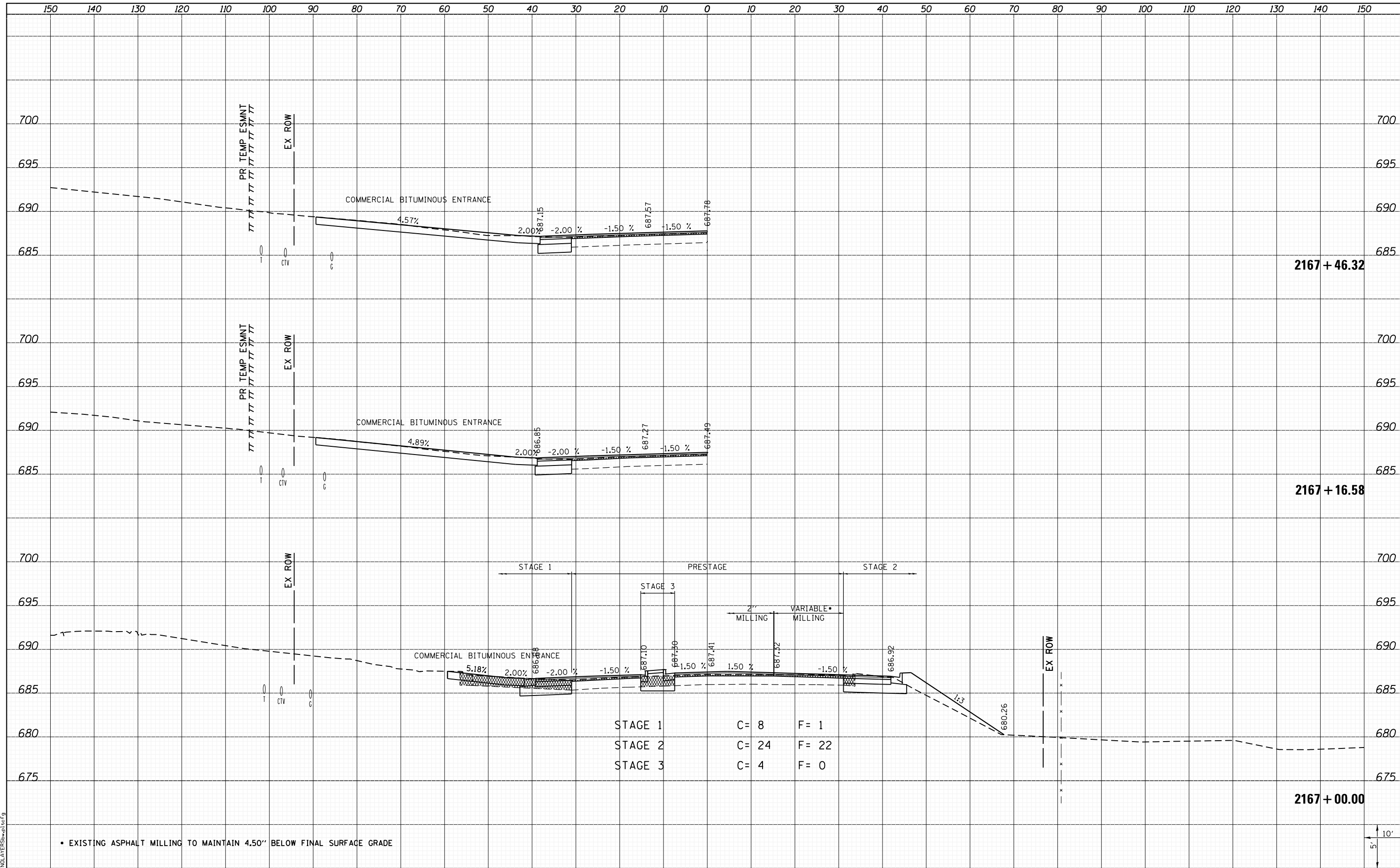
**CROSS SECTIONS  
 IL ROUTE 3**

SCALE: SHEET 191 OF 197 SHEETS STA. 2165+50.00 TO STA. 2166+00.00

F.A.P. RTE.	SECTION	COUNTY	TOTAL SHEETS	SHEET NO.
312	68-WRS-1	MONROE	760	677
			CONTRACT NO. 76817	
ILLINOIS FED. AID PROJECT				

DATE	
BY	
SURVEYED	
PLOTTED	
TEMPLATE	
AREAS	
CHECKED	
NO.	

DATE	
BY	
SURVEYED	
PLOTTED	
TEMPLATE	
AREAS	
CHECKED	
NO.	



• EXISTING ASPHALT MILLING TO MAINTAIN 4.50" BELOW FINAL SURFACE GRADE

10'  
in

LAST SAVED = 1/25/2013  
PEN TABLE = 161-hat.rdi  
PLOT DRIVER = batndr1er5wptc6g

FILE NAME = I:\10011001_Phase II - 76817\Cad\T\Plans\300.08	USER NAME = kakluos	DESIGNED -	REVISIED -
	6817-sh1-IL3-xssht.dgn	DRAWN -	REVISIED -
	PLOT SCALE = 20.0000' / in.	CHECKED -	REVISIED -
	PLOT DATE = 1/25/2013 5:05:27 PM	DATE -	REVISIED -

STATE OF ILLINOIS  
DEPARTMENT OF TRANSPORTATION

HORNER &  
SHIRIN, INC.  
ENGINEERS

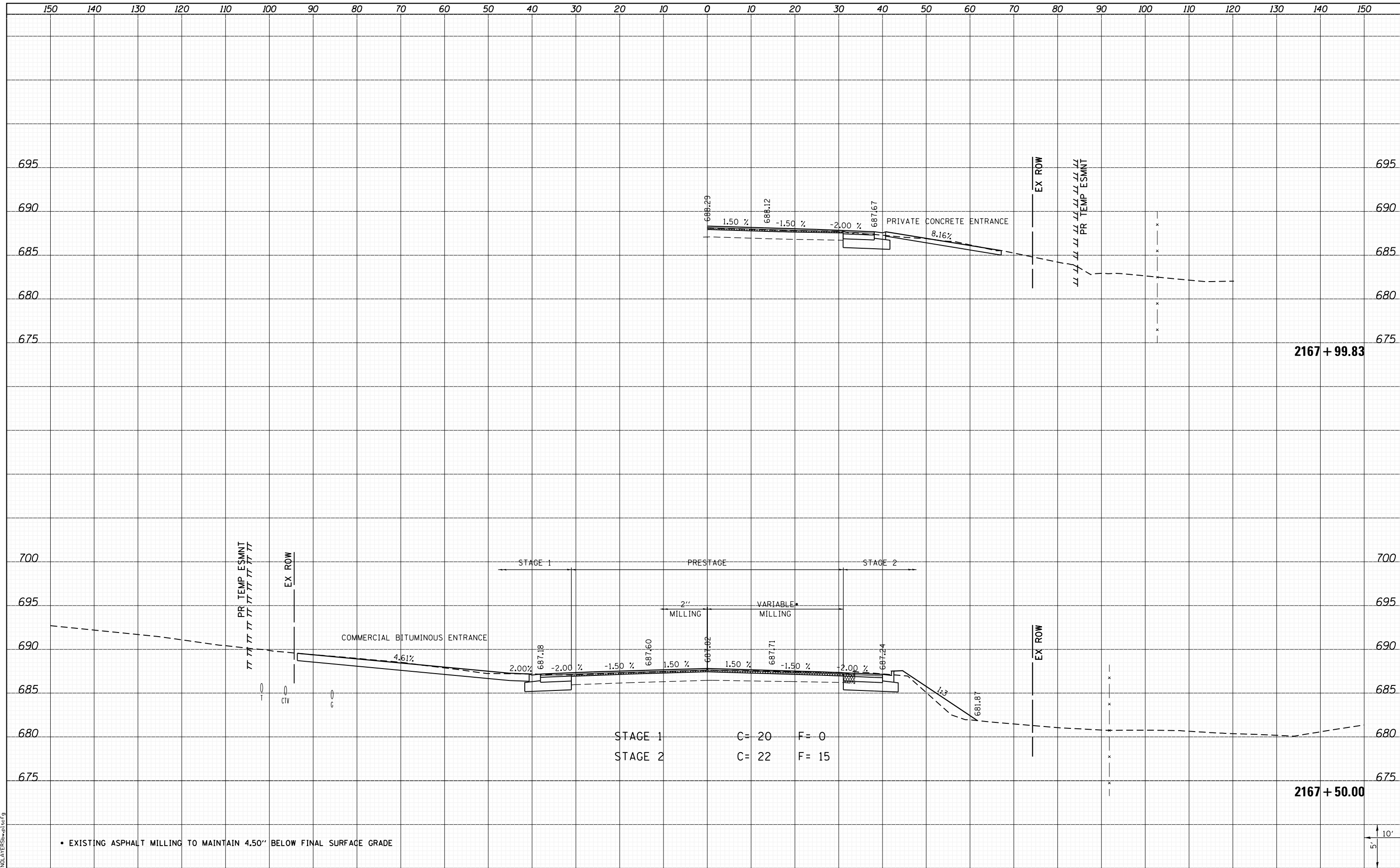
CROSS SECTIONS  
IL ROUTE 3

SCALE: SHEET 192 OF 197 SHEETS STA. 2166+50.00 TO STA. 2167+00.00

F.A.P. RTE.	SECTION	COUNTY	TOTAL SHEETS	SHEET NO.
312	68-WRS-1	MONROE	760	678
CONTRACT NO. 76817			ILLINOIS FED. AID PROJECT	

DATE	
BY	
SURVEYED	
PLOTTED	
TEMPLATE	
AREAS	
CHECKED	
FINAL SURVEY	
NOTE BOOK	
NO.	

DATE	
BY	
SURVEYED	
PLOTTED	
TEMPLATE	
AREAS	
CHECKED	
ORIGINAL SURVEY	
NOTE BOOK	
NO.	



• EXISTING ASPHALT MILLING TO MAINTAIN 4.50" BELOW FINAL SURFACE GRADE



LAST SAVED = 1/25/2013  
 PEN TABLE = VBI-H&I-F&E  
 PLOT DRIVER = B:\INDICATORS\p1ctcf9

FILE NAME = I:\10011001\Phase II - 76817\Cad\T\Plans\300.08	USER NAME = kakluos	DESIGNED -	REVISD -
6817-sh1-IL3-xssht.dgn		DRAWN -	REVISD -
PLOT SCALE = 20.0000' / in.		CHECKED -	REVISD -
PLOT DATE = 1/25/2013 5:05:32 PM		DATE -	REVISD -

STATE OF ILLINOIS  
 DEPARTMENT OF TRANSPORTATION



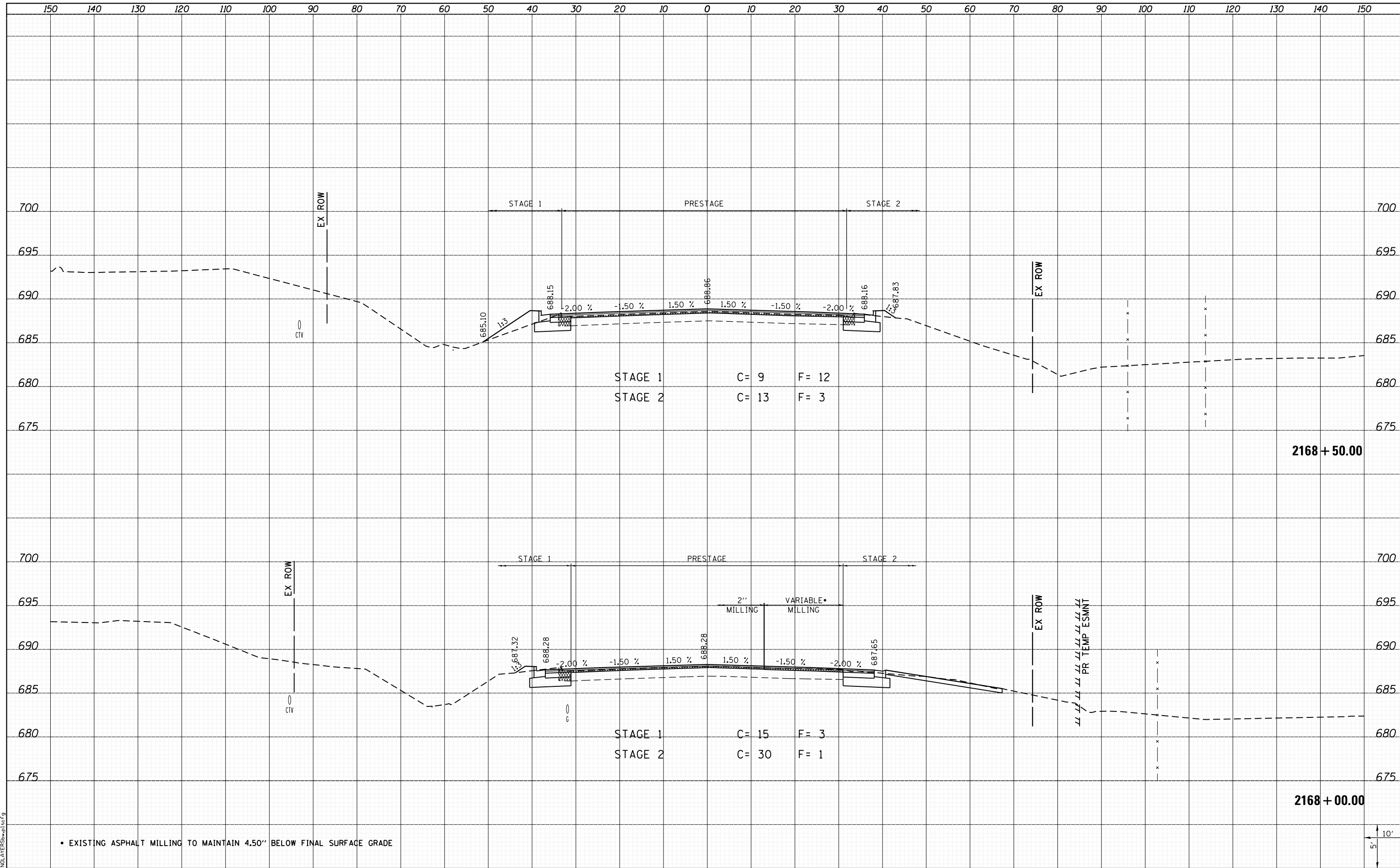
CROSS SECTIONS  
 IL ROUTE 3

SCALE: SHEET 193 OF 197 SHEETS STA. 2167+16.58 TO STA. 2167+50.00

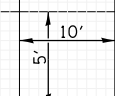
F.A.P. RTE.	SECTION	COUNTY	TOTAL SHEETS	SHEET NO.
312	68-WRS-1	MONROE	760	679
CONTRACT NO. 76817			ILLINOIS FED. AID PROJECT	

DATE	
BY	
FINAL SURVEY	
PLOTTED	
TEMPLATE	
NOTE BOOK	
AREAS CHECKED	
NO.	

DATE	
BY	
ORIGINAL SURVEY	
PLOTTED	
TEMPLATE	
NOTE BOOK	
AREAS CHECKED	
NO.	



• EXISTING ASPHALT MILLING TO MAINTAIN 4.50" BELOW FINAL SURFACE GRADE



LAST SAVED = 1/25/2013  
 PEN TABLE = VBI-HA17.rdi  
 PLOT DRIVER = BDFNDLATER50wpl.ctb

FILE NAME =	USER NAME = kakluos	DESIGNED -	REVISED -
I:\1001100\Phase II - 76817\Cad\T\Plans\300.08	6817-sh1-IL3-xssht.dgn	DRAWN -	REVISED -
		CHECKED -	REVISED -
		DATE -	REVISED -

STATE OF ILLINOIS  
 DEPARTMENT OF TRANSPORTATION



CROSS SECTIONS  
 IL ROUTE 3

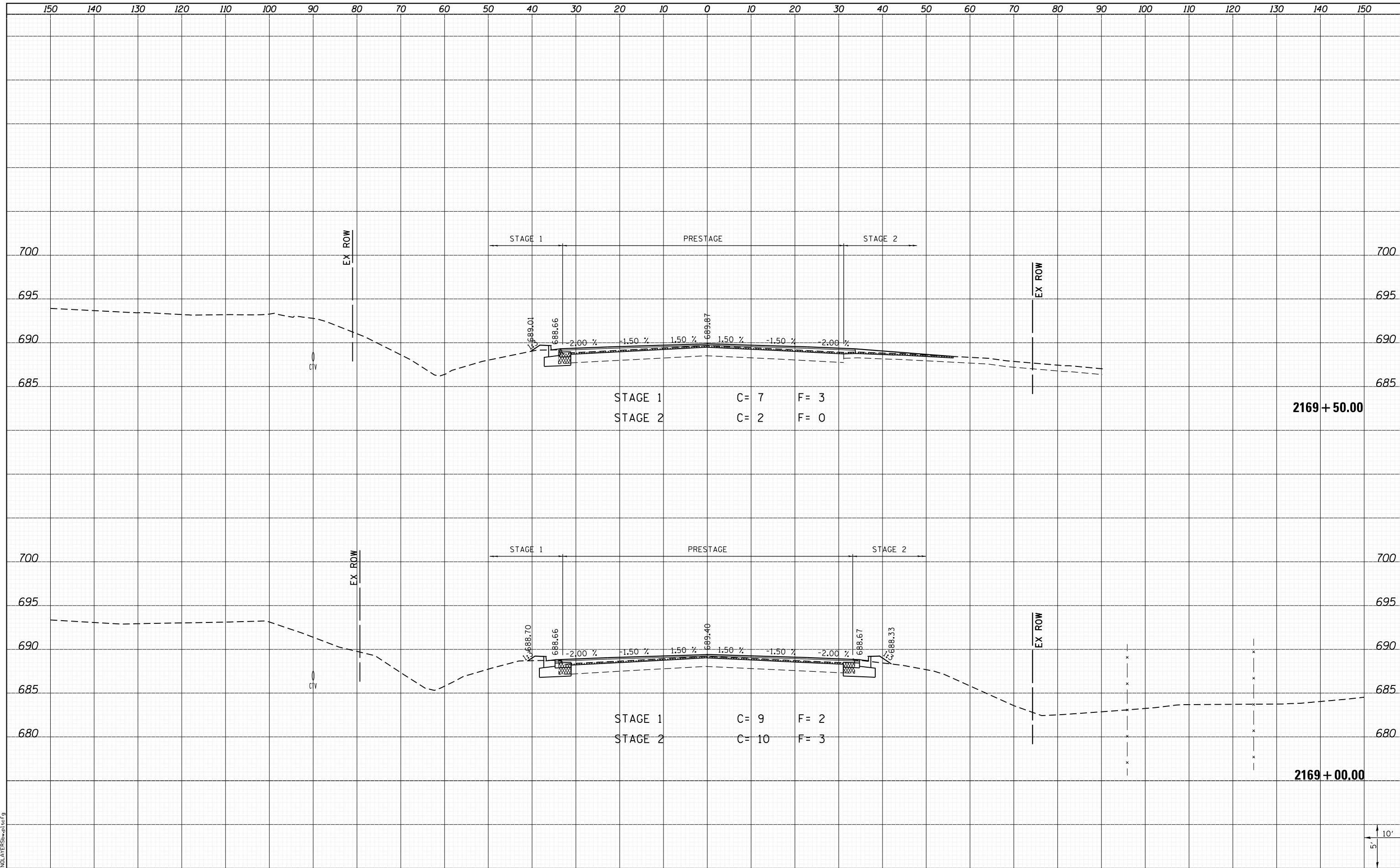
SCALE: SHEET 194 OF 197 SHEETS STA. 2167+99.83 TO STA. 2168+00.00

F.A.P. RTE.	SECTION	COUNTY	TOTAL SHEETS	SHEET NO.
312	68-WRS-1	MONROE	760	680
CONTRACT NO. 76817			ILLINOIS FED. AID PROJECT	



DATE	
BY	
SURVEYED	
PLOTTED	
TEMPLATE	
AREAS	
CHECKED	
NO.	

DATE	
BY	
SURVEYED	
PLOTTED	
TEMPLATE	
AREAS	
CHECKED	
NO.	

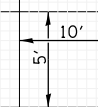


STAGE 1 C= 7 F= 3  
 STAGE 2 C= 2 F= 0

STAGE 1 C= 9 F= 2  
 STAGE 2 C= 10 F= 3

2169 + 50.00

2169 + 00.00



LAST SAVED = 1/25/2013 5:05:42 PM  
 PEN TABLE = \\h:\h\1\rd1  
 PLOT DRIVER = \\h:\h\1\rd1

FILE NAME =	USER NAME = kakluos	DESIGNED -	REVISIED -
I:\1001100\Phase II - 76817\Cad\T\Plans\300.08	6817-sh1-IL3-xssht.dgn	DRAWN -	REVISIED -
		CHECKED -	REVISIED -
		DATE -	REVISIED -

STATE OF ILLINOIS  
 DEPARTMENT OF TRANSPORTATION



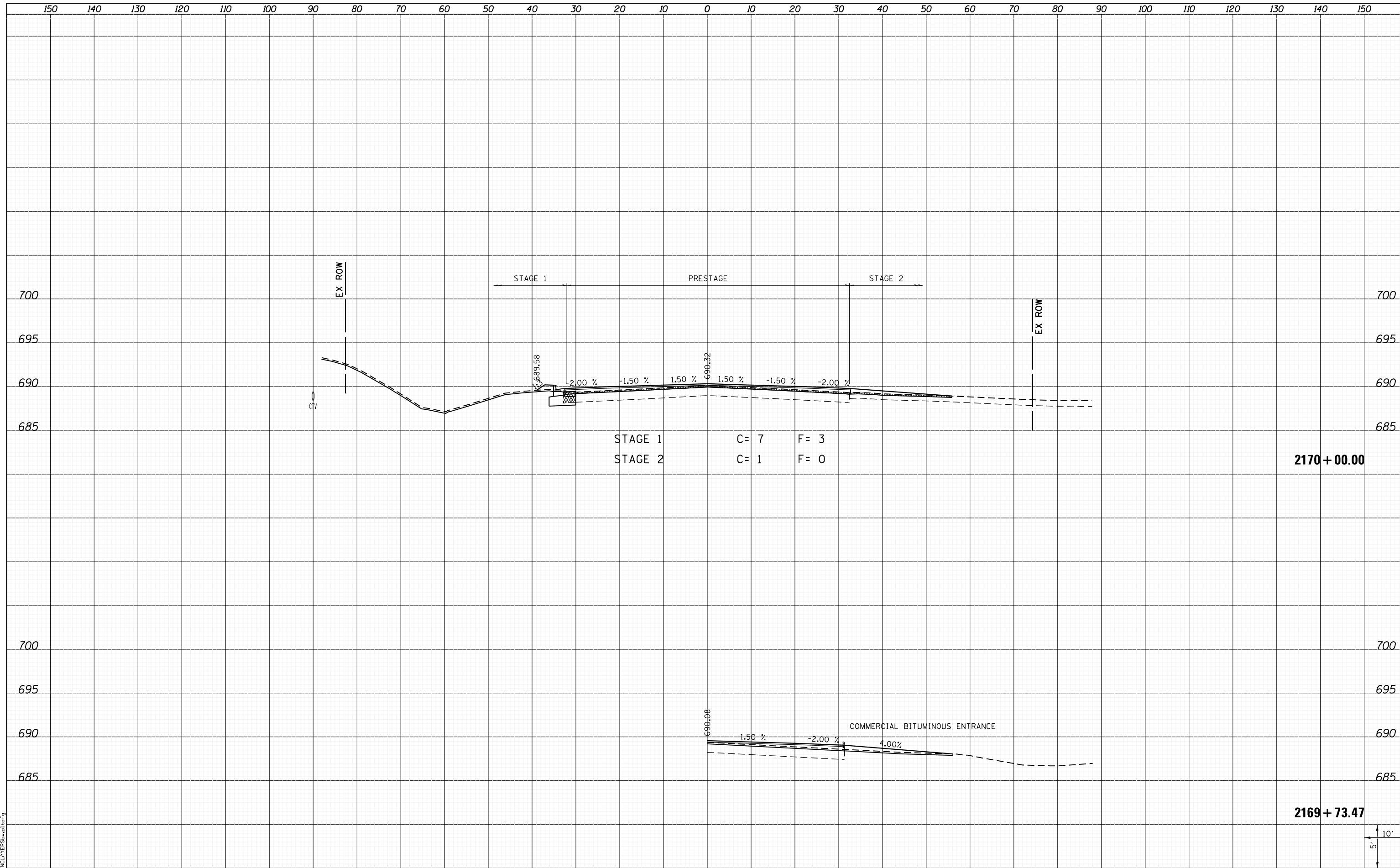
CROSS SECTIONS  
 IL ROUTE 3

SCALE: SHEET 195 OF 197 SHEETS STA. 2168+50.00 TO STA. 2169+00.00

F.A.P. RTE.	SECTION	COUNTY	TOTAL SHEETS	SHEET NO.
312	68-WRS-1	MONROE	760	681
				CONTRACT NO. 76817
ILLINOIS FED. AID PROJECT				

DATE	
BY	
SURVEYED	
PLOTTED	
TEMPLATE	
AREAS	
CHECKED	
NO.	

DATE	
BY	
SURVEYED	
PLOTTED	
TEMPLATE	
AREAS	
CHECKED	
NO.	



LAST SAVED = 1/25/2013  
 PEN TABLE = 161-H&I-F&E1  
 PLOT DRIVER = B:\PLOTTERS\pwtcf9

FILE NAME = I:\1001100\Phase II - 76817\Cad\T\Plans\300.08	USER NAME = kakluos	DESIGNED -	REVISIED -
	I:\1001100\Phase II - 76817-sh\IL3-xssht.dgn	DRAWN -	REVISIED -
	PLOT SCALE = 20.0000' / in.	CHECKED -	REVISIED -
	PLOT DATE = 1/25/2013 5:05:47 PM	DATE -	REVISIED -

STATE OF ILLINOIS  
 DEPARTMENT OF TRANSPORTATION



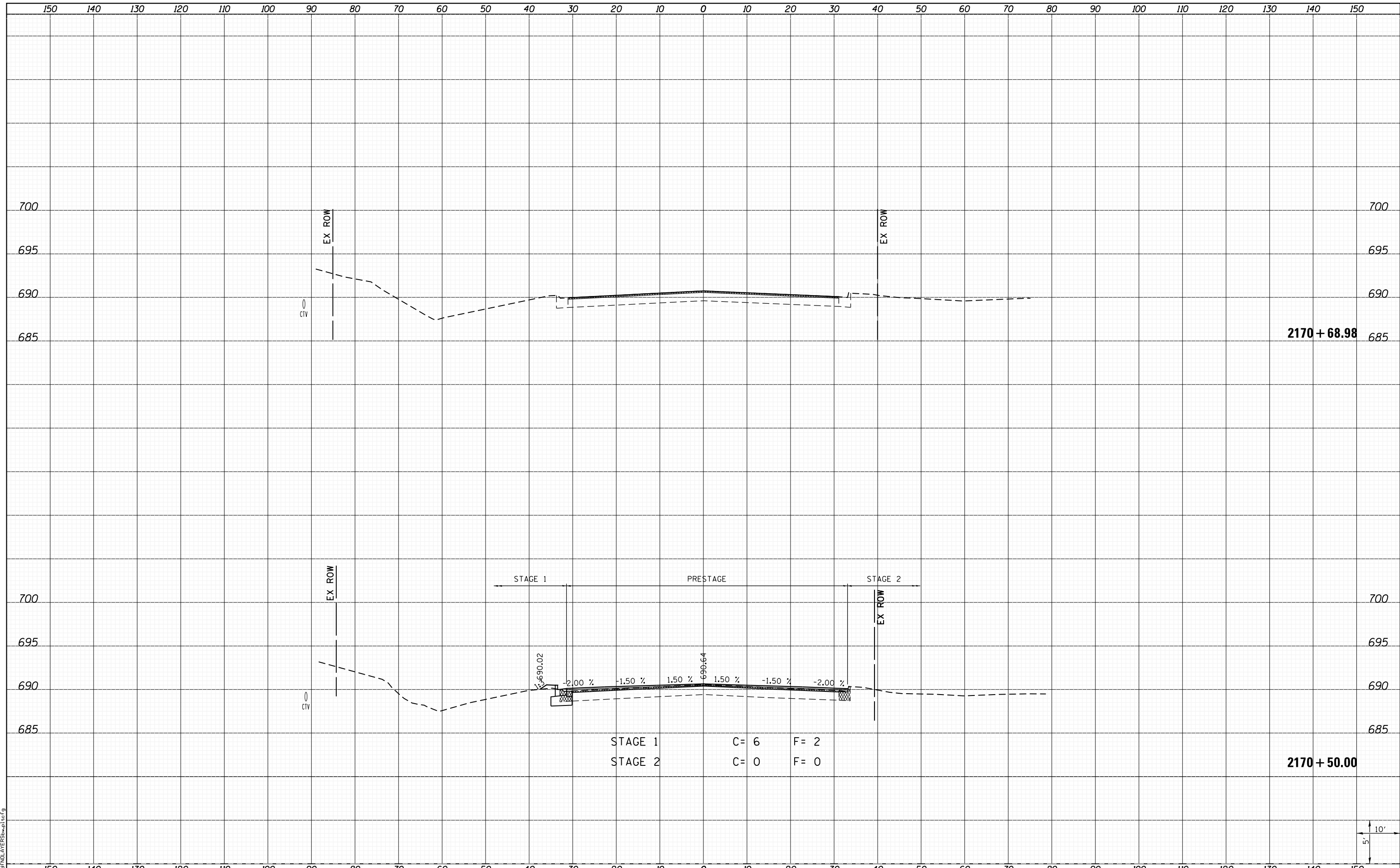
CROSS SECTIONS  
 IL ROUTE 3

SCALE: SHEET 196 OF 197 SHEETS STA. 2169+50.00 TO STA. 2170+50.00

F.A.P. RTE.	SECTION	COUNTY	TOTAL SHEETS	SHEET NO.
312	68-WRS-1	MONROE	760	682
				CONTRACT NO. 76817
ILLINOIS FED. AID PROJECT				

DATE	
BY	
SURVEYED	
PLOTTED	
TEMPLATE	
AREAS	
CHECKED	
FINAL SURVEY	
NOTE BOOK	
NO.	

DATE	
BY	
SURVEYED	
PLOTTED	
TEMPLATE	
AREAS	
CHECKED	
ORIGINAL SURVEY	
NOTE BOOK	
NO.	



**STATE OF ILLINOIS  
DEPARTMENT OF TRANSPORTATION**



**CROSS SECTIONS  
IL ROUTE 3**

FILE NAME = I:\1001100\Phase II - 76817\Cad\T\Plans\300.08  
 LAST SAVED = 1/25/2013 5:05:52 PM  
 PEN TABLE = 161-Hat.rdt  
 PLOT DRIVER = PdfPlotterSW.batcf9

USER NAME = kaklues	DESIGNED -	REVISIED -
I:\1001100\Phase II - 76817\Cad\T\Plans\300.08	DRAWN -	REVISIED -
PLOT SCALE = 20.0000' / in.	CHECKED -	REVISIED -
PLOT DATE = 1/25/2013 5:05:52 PM	DATE -	REVISIED -

STAGE 1	C = 6	F = 2
STAGE 2	C = 0	F = 0

SCALE: SHEET 197 OF 197 SHEETS STA. 2170+68.98 TO STA. 2170+68.98

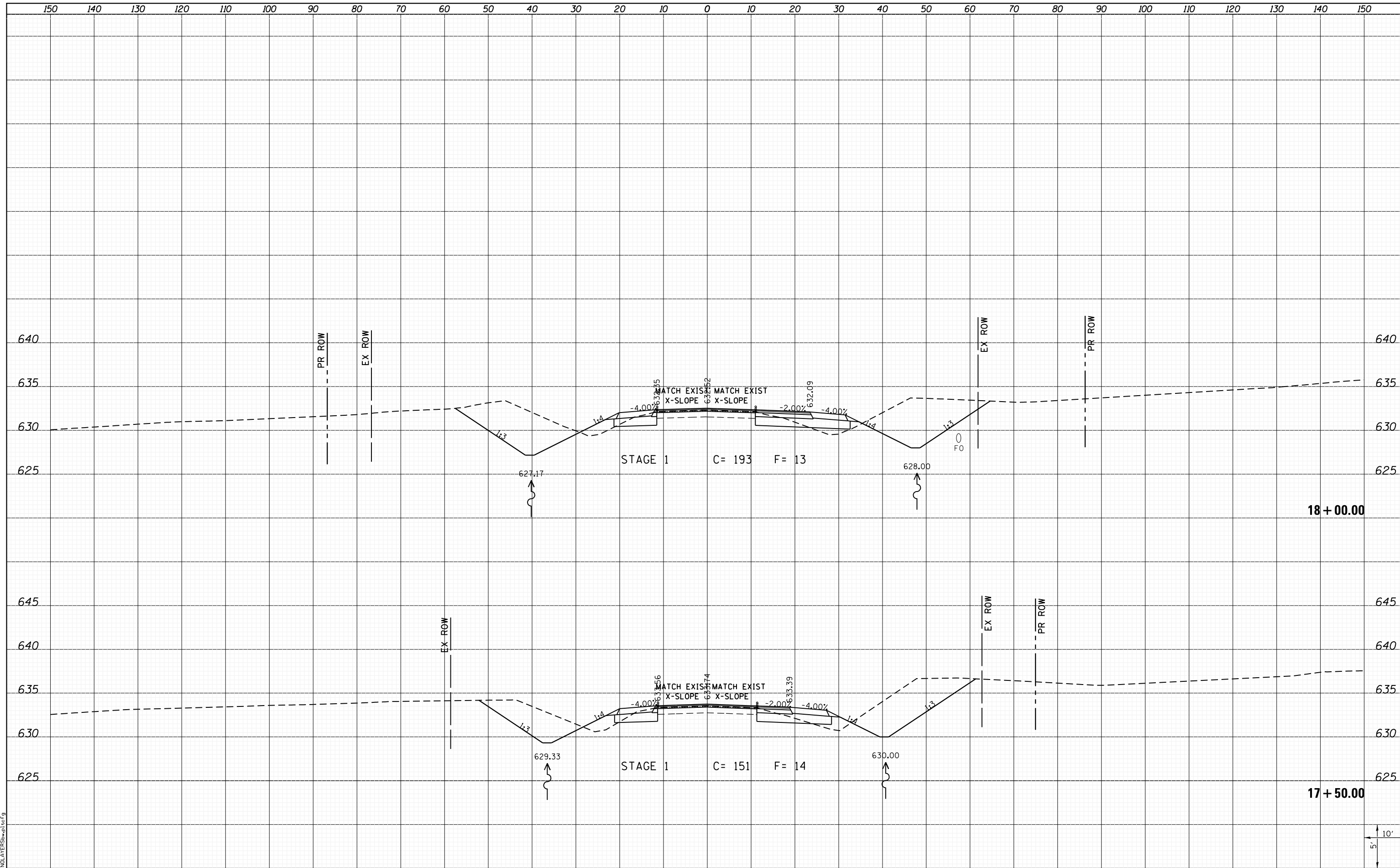
F.A.P. RTE.	SECTION	COUNTY	TOTAL SHEETS	SHEET NO.
312	68-WRS-1	MONROE	760	683
				CONTRACT NO. 76817
ILLINOIS FED. AID PROJECT				





DATE	
BY	
FINAL SURVEY	SURVEYED
NOTE BOOK	PLOTTED
NO.	TEMPLATE
	AREAS
	CHECKED

DATE	
BY	
ORIGINAL SURVEY	SURVEYED
NOTE BOOK	PLOTTED
NO.	TEMPLATE
	AREAS
	CHECKED



LAST SAVED = 1/24/2013  
 PEN TABLE = 161-hat.tbl  
 PLOT DRIVER = PdfPlotterServer.bat

FILE NAME = I:\10011001\Phase II - 76817\Cad\T\Plans\302.08	USER NAME = kaklues	DESIGNED -	REVISIED -
I:\10011001\Phase II - 76817\Cad\T\Plans\302.08	76817-sh1-S.Library-xssht.dgn	DRAWN -	REVISIED -
	PLOT SCALE = 20.0000' / in.	CHECKED -	REVISIED -
	PLOT DATE = 1/25/2013 5:05:54 PM	DATE -	REVISIED -

**STATE OF ILLINOIS  
 DEPARTMENT OF TRANSPORTATION**



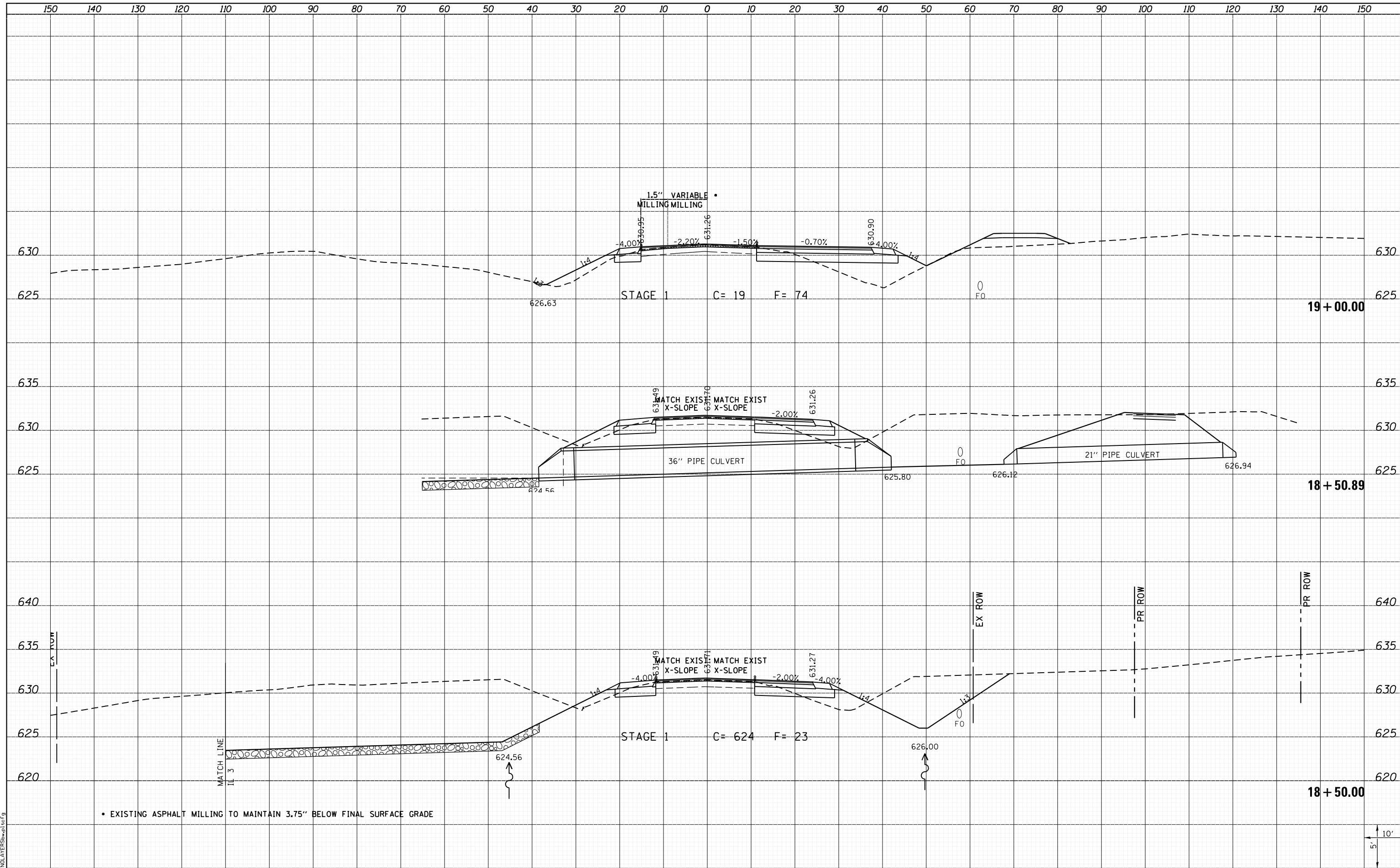
**CROSS SECTIONS**  
 SOUTH LIBRARY STREET

SCALE: SHEET 2 OF 6 SHEETS STA. 17+50.00 TO STA. 18+00.00

F.A.P. RTE.	SECTION	COUNTY	TOTAL SHEETS	SHEET NO.
312	68-WRS-1	MONROE	760	685
CONTRACT NO. 76817			ILLINOIS FED. AID PROJECT	

DATE	
BY	
SURVEYED	
PLOTTED	
TEMPLATE	
AREAS	
CHECKED	
FINAL SURVEY	
NOTE BOOK	
NO.	

DATE	
BY	
SURVEYED	
PLOTTED	
TEMPLATE	
AREAS	
CHECKED	
ORIGINAL SURVEY	
NOTE BOOK	
NO.	



LAST SAVED = 1/24/2013  
 PEN TABLE = V:\H&S\17101  
 PLOT DRIVER = PdfPlotterServer.plt

FILE NAME =	I:\10011001\Phase II - 76817\Cad\T\Plans\302.08
USER NAME =	kakluus
DESIGNED -	REVISIED -
DRAWN -	REVISIED -
CHECKED -	REVISIED -
DATE -	REVISIED -
PLOT SCALE =	20.0000' / in.
PLOT DATE =	1/25/2013 5:05:55 PM

**STATE OF ILLINOIS  
 DEPARTMENT OF TRANSPORTATION**



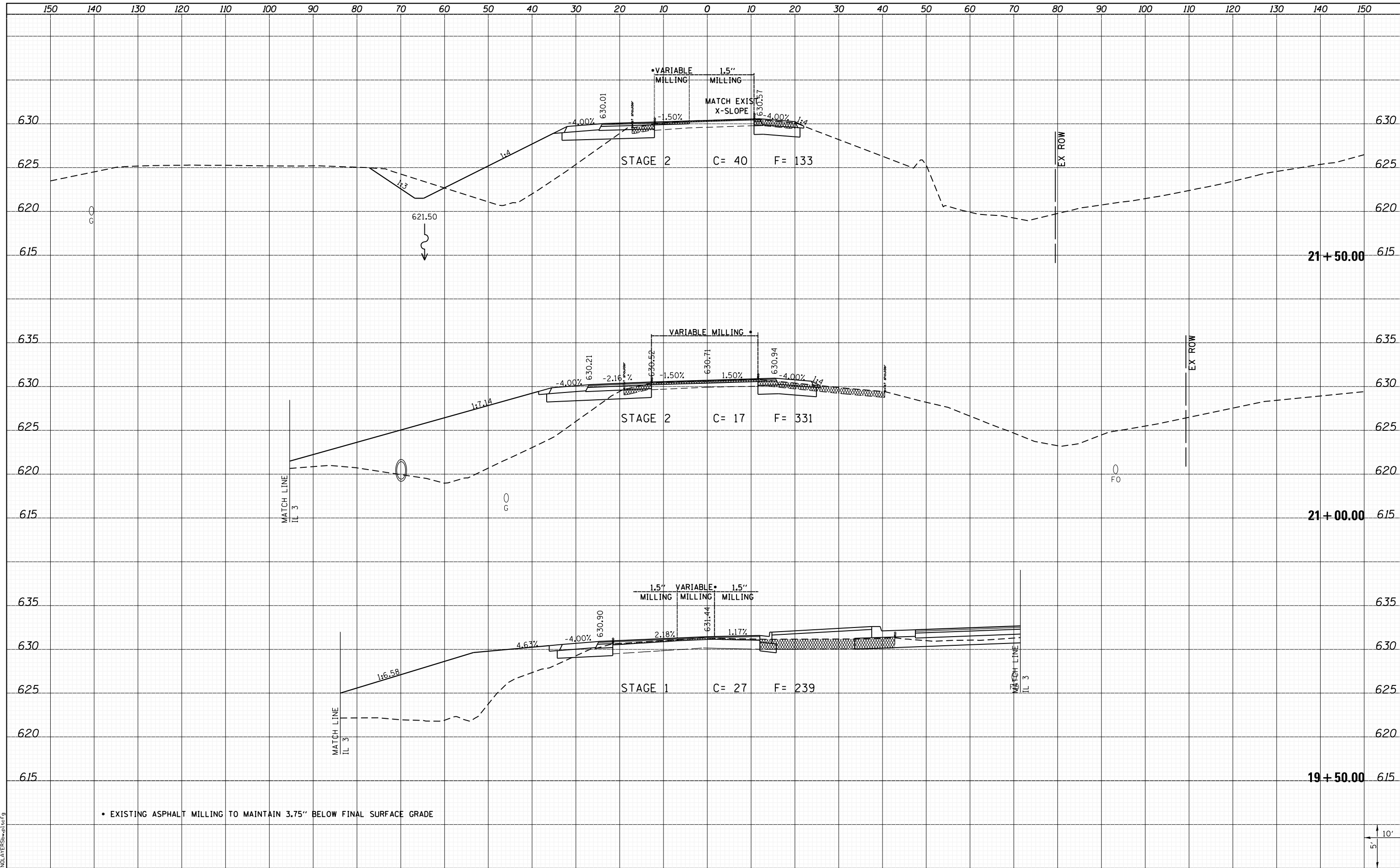
**CROSS SECTIONS  
 SOUTH LIBRARY STREET**

SCALE: SHEET 3 OF 6 SHEETS STA. 18+50.00 TO STA. 19+00.00

F.A.P. RTE.	SECTION	COUNTY	TOTAL SHEETS	SHEET NO.
312	68-WRS-1	MONROE	760	686
				CONTRACT NO. 76817
ILLINOIS FED. AID PROJECT				

DATE	
BY	
FINAL SURVEY	SURVEYED
NOTE BOOK	PLOTTED
NO.	TEMPLATE
	AREAS
	CHECKED

DATE	
BY	
ORIGINAL SURVEY	SURVEYED
NOTE BOOK	PLOTTED
NO.	TEMPLATE
	AREAS
	CHECKED



LAST SAVED = 1/24/2013  
 PEN TABLE = V:\H&S\17161  
 PLOT DRIVER = PdfPlotterSpw.bat

FILE NAME =	I:\10011000_Phase II - 76817\Cad\T\Plans\302.08
USER NAME =	kakluos
DESIGNED -	REVISIED -
DRAWN -	REVISIED -
PLLOT SCALE = 20.0000' / in.	CHECKED -
PLLOT DATE = 1/25/2013 5:05:55 PM	DATE -

**STATE OF ILLINOIS  
 DEPARTMENT OF TRANSPORTATION**

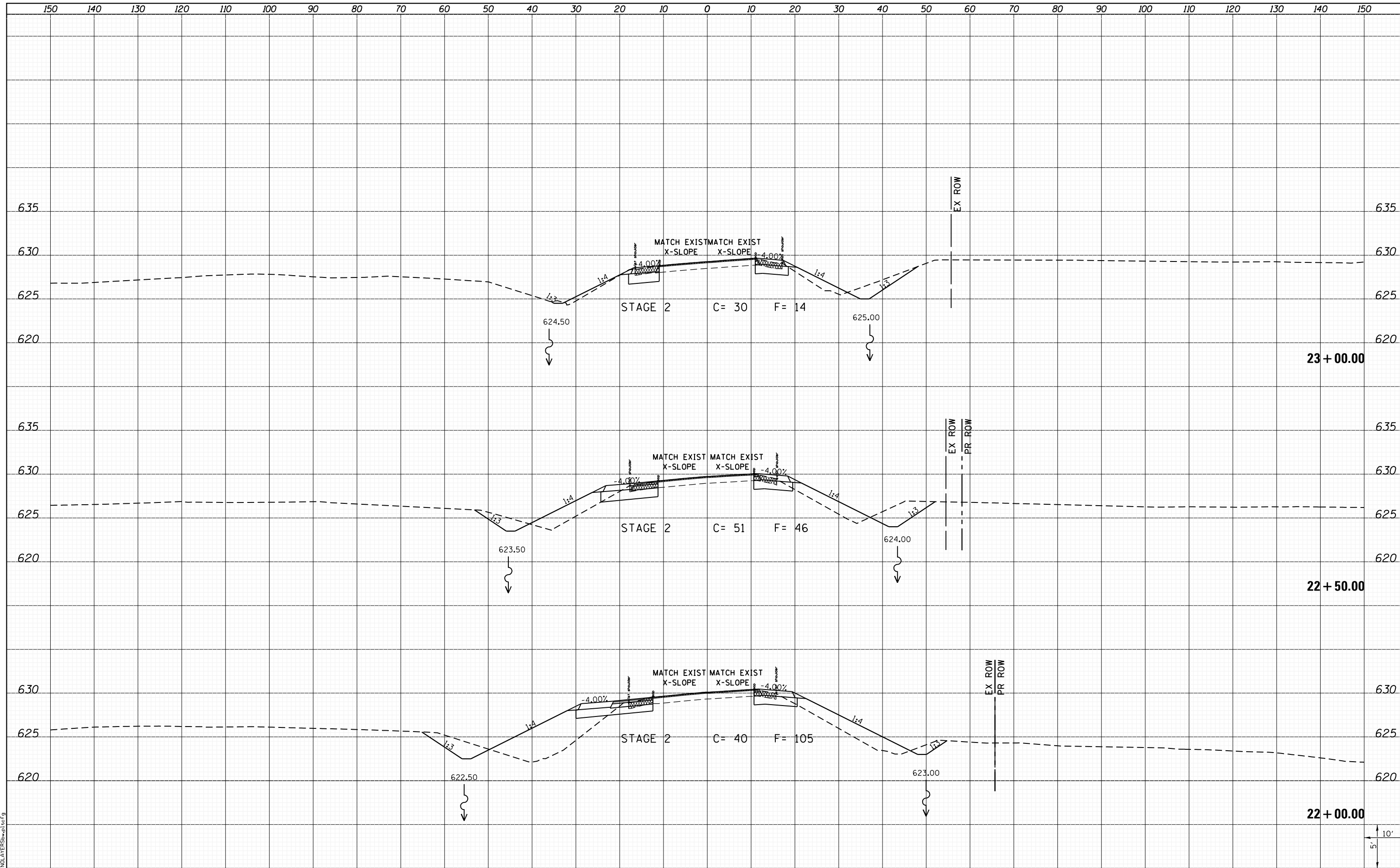


**CROSS SECTIONS**  
 SOUTH LIBRARY STREET  
 SCALE: SHEET 4 OF 6 SHEETS STA. 19+50.00 TO STA. 21+50.00

F.A.P. RTE.	SECTION	COUNTY	TOTAL SHEETS	SHEET NO.
312	68-WRS-1	MONROE	760	687
				CONTRACT NO. 76817
ILLINOIS FED. AID PROJECT				

DATE	
BY	
SURVEYED	
PLOTTED	
TEMPLATE	
AREAS	
AREAS CHECKED	
NO.	

DATE	
BY	
SURVEYED	
PLOTTED	
TEMPLATE	
AREAS	
AREAS CHECKED	
NO.	



LAST SAVED = 1/24/2013  
 PEN TABLE = V:\H\H\1761  
 PLOT DRIVER = PLOTDRIVER.bat

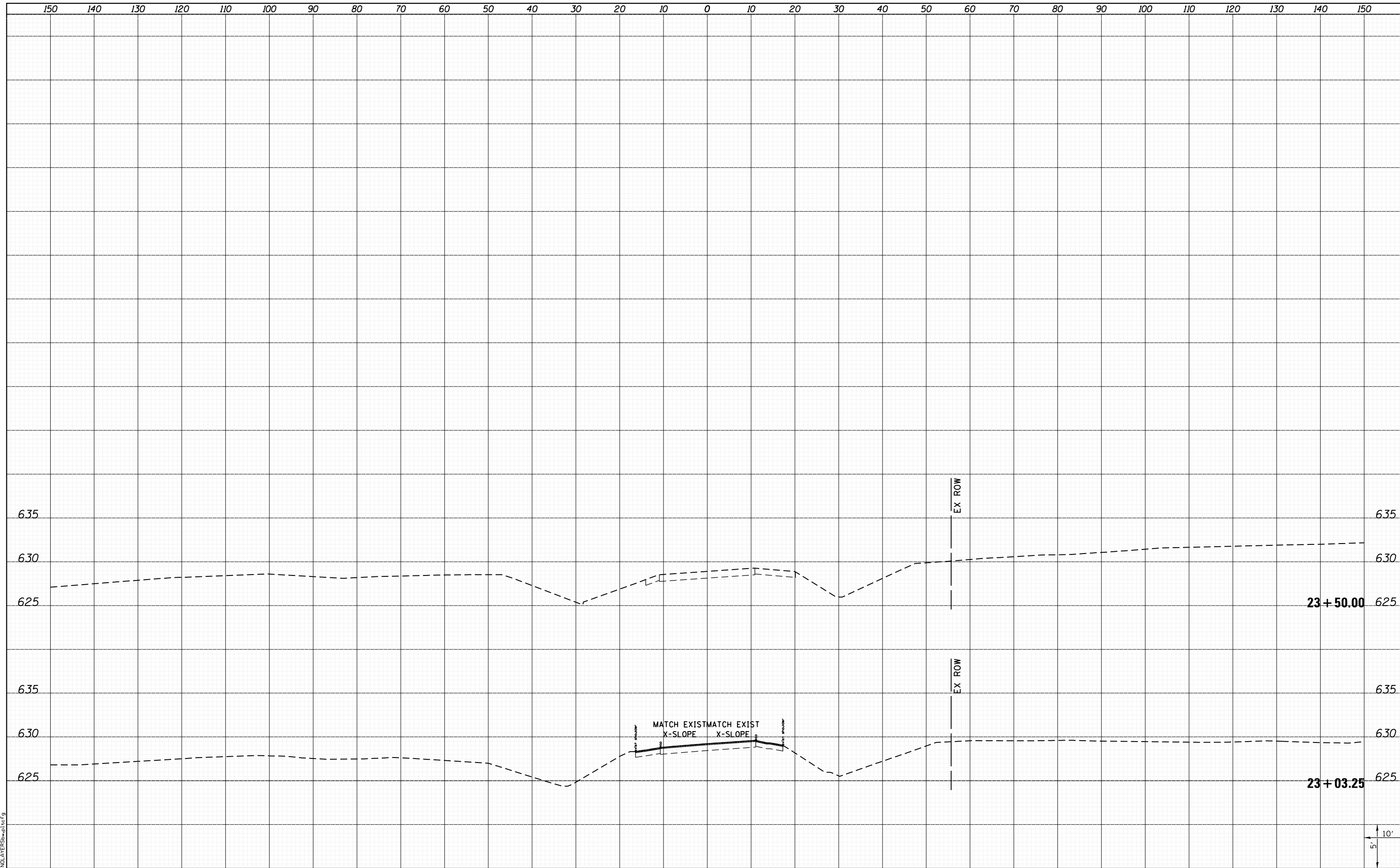
FILE NAME = I:\1001100\Phase II - 76817\Cad\T\Plans\302.08	USER NAME = kakluos	DESIGNED -	REVISIED -	<b>STATE OF ILLINOIS</b> <b>DEPARTMENT OF TRANSPORTATION</b>		<b>CROSS SECTIONS</b> SOUTH LIBRARY STREET		F.A.P. RTE. 312	SECTION 68-WRS-1	COUNTY MONROE	TOTAL SHEETS 760	SHEET NO. 688
PLOT SCALE = 20.0000' / in.	CHECKED -	REVISIED -	CONTRACT NO. 76817									
PLOT DATE = 1/25/2013 5:05:56 PM	DATE -	REVISIED -	ILLINOIS FED. AID PROJECT									
			SCALE: SHEET 5 OF 6 SHEETS STA. 22+00.00 TO STA. 23+00.00									





DATE	
BY	
SURVEYED	
PLOTTED	
NOTE BOOK	
AREAS CHECKED	

DATE	
BY	
ORIGINAL SURVEY	
PLOTTED	
NOTE BOOK	
AREAS CHECKED	



LAST SAVED = 1/24/2013  
 PEN TABLE = 161-hat.tbl  
 PLOT DRIVER = pdfplotter.exe

FILE NAME = I:\10011001\Phase II - 76817\Cad\T\Plans\302.08	USER NAME = kaklues	DESIGNED -	REVISIED -
I:\10011001\Phase II - 76817\Cad\T\Plans\302.08	76817-sh1-S.Library-xssht.dgn	DRAWN -	REVISIED -
	PLOT SCALE = 20.0000' / in.	CHECKED -	REVISIED -
	PLOT DATE = 1/25/2013 5:05:57 PM	DATE -	REVISIED -

**STATE OF ILLINOIS  
 DEPARTMENT OF TRANSPORTATION**



**CROSS SECTIONS**  
 SOUTH LIBRARY STREET

SCALE: SHEET 6 OF 6 SHEETS STA. 23+03.25 TO STA. 23+50.00

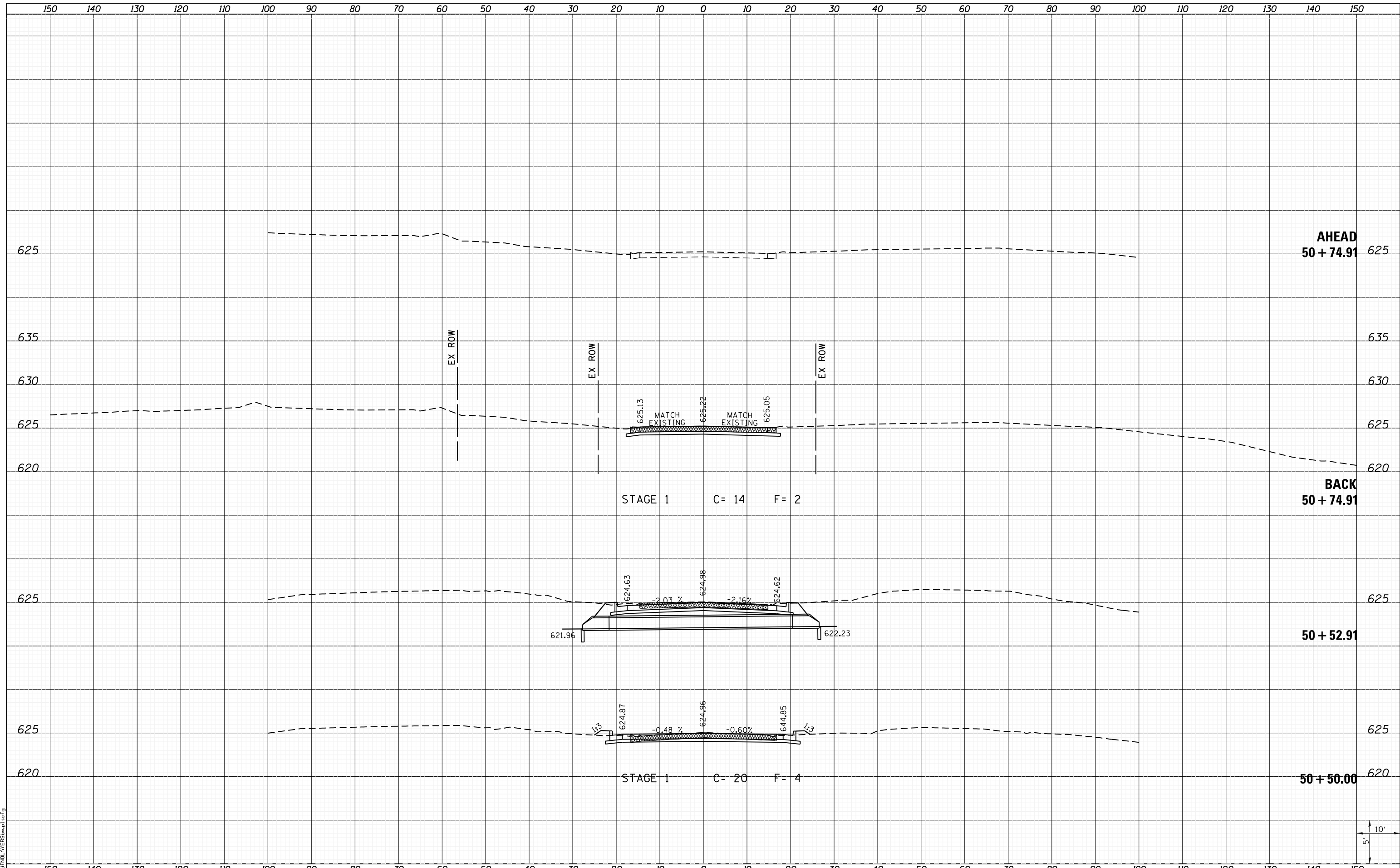
F.A.P. RTE.	SECTION	COUNTY	TOTAL SHEETS	SHEET NO.
312	68-WRS-1	MONROE	760	689
				CONTRACT NO. 76817
ILLINOIS FED. AID PROJECT				

10'  
 1"

DATE	
BY	
SURVEYED	
PLOTTED	
TEMPLATE	
AREAS	
CHECKED	
NO.	

DATE	
BY	
SURVEYED	
PLOTTED	
TEMPLATE	
AREAS	
CHECKED	
NO.	

LAST SAVED = 1/24/2013  
 PEN TABLE = \\hnlc1\rd1  
 PLOT DRIVER = \\hnlc1\rd1



FILE NAME = I:\10011001\_Phase II - 76817\Cad\T\Plans\303.08  
 USER NAME = kaklues  
 76817-sh1-Southview-xssht.dgn  
 PLOT SCALE = 20.0000' / in.  
 PLOT DATE = 1/25/2013 5:05:57 PM

DESIGNED -	REVISIED -
DRAWN -	REVISIED -
CHECKED -	REVISIED -
DATE -	REVISIED -

STATE OF ILLINOIS  
 DEPARTMENT OF TRANSPORTATION



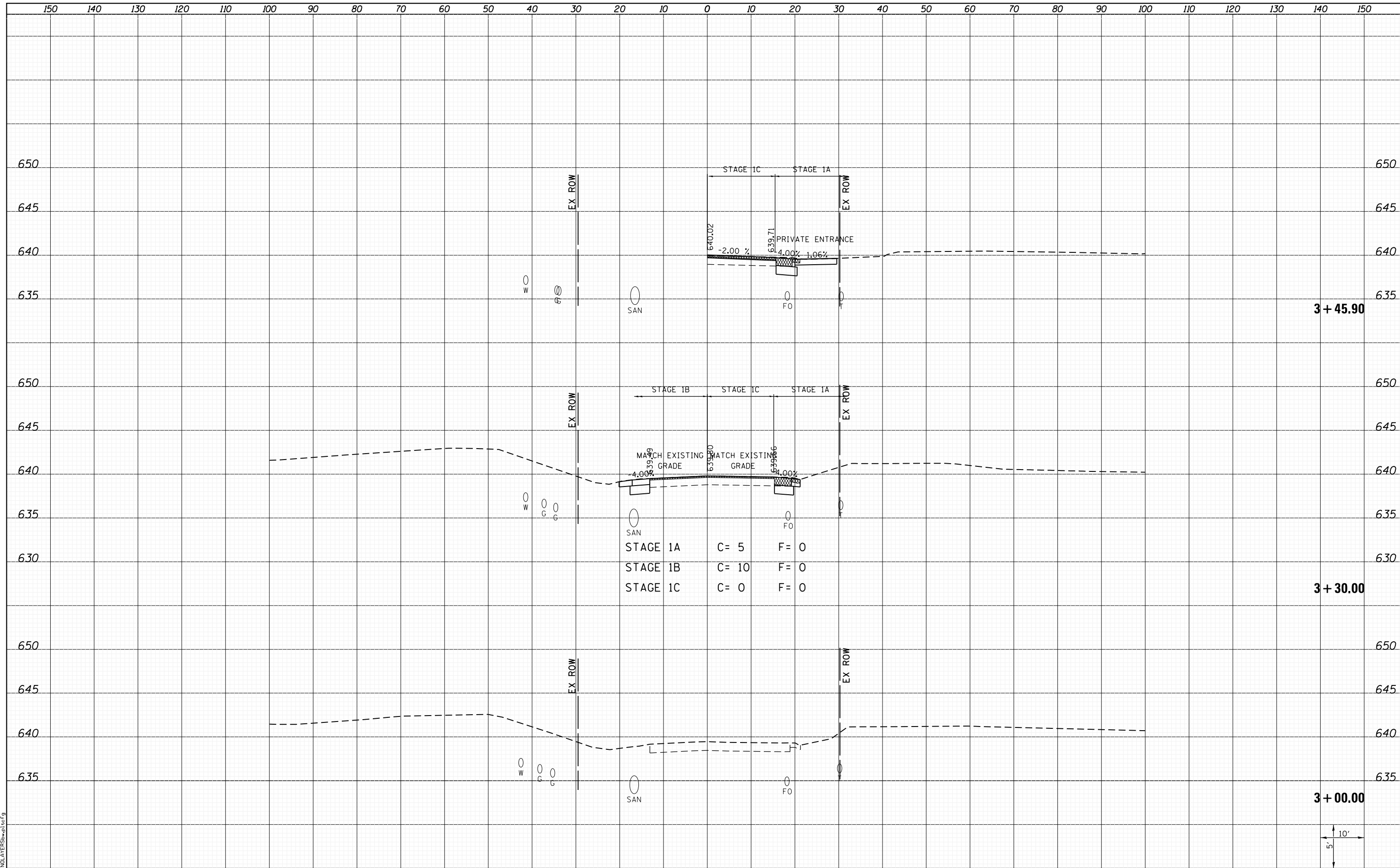
CROSS SECTIONS  
 SOUTHVIEW AVE.

SCALE: SHEET 1 OF 1 SHEETS STA. 50+50.00 TO STA. 50+74.91

F.A.P. RTE.	SECTION	COUNTY	TOTAL SHEETS	SHEET NO.
312	68-WRS-1	MONROE	760	690
			CONTRACT NO. 76817	
ILLINOIS FED. AID PROJECT				

DATE	
BY	
SURVEYED	
PLOTTED	
TEMPLATE	
AREAS	
CHECKED	
NO.	

DATE	
BY	
SURVEYED	
PLOTTED	
TEMPLATE	
AREAS	
CHECKED	
NO.	



LAST SAVED = 1/24/2013  
PEN TABLE = \\h1-hat\rd1  
PLOT DRIVER = \\h1-hat\rd1

FILE NAME =	USER NAME = kaklues	DESIGNED -	REVISIED -
I:\1001100\Phase II - 76817\Cad\T\Plans\304.08	76817-sh1-IL156-xssht.dgn	DRAWN -	REVISIED -
	PLOT SCALE = 20.0000' / in.	CHECKED -	REVISIED -
	PLOT DATE = 1/25/2013 5:05:59 PM	DATE -	REVISIED -

**STATE OF ILLINOIS  
DEPARTMENT OF TRANSPORTATION**



**CROSS SECTIONS  
IL 156**

SCALE: SHEET 1 OF 12 SHEETS STA. 3+00.00 TO STA. 3+45.90

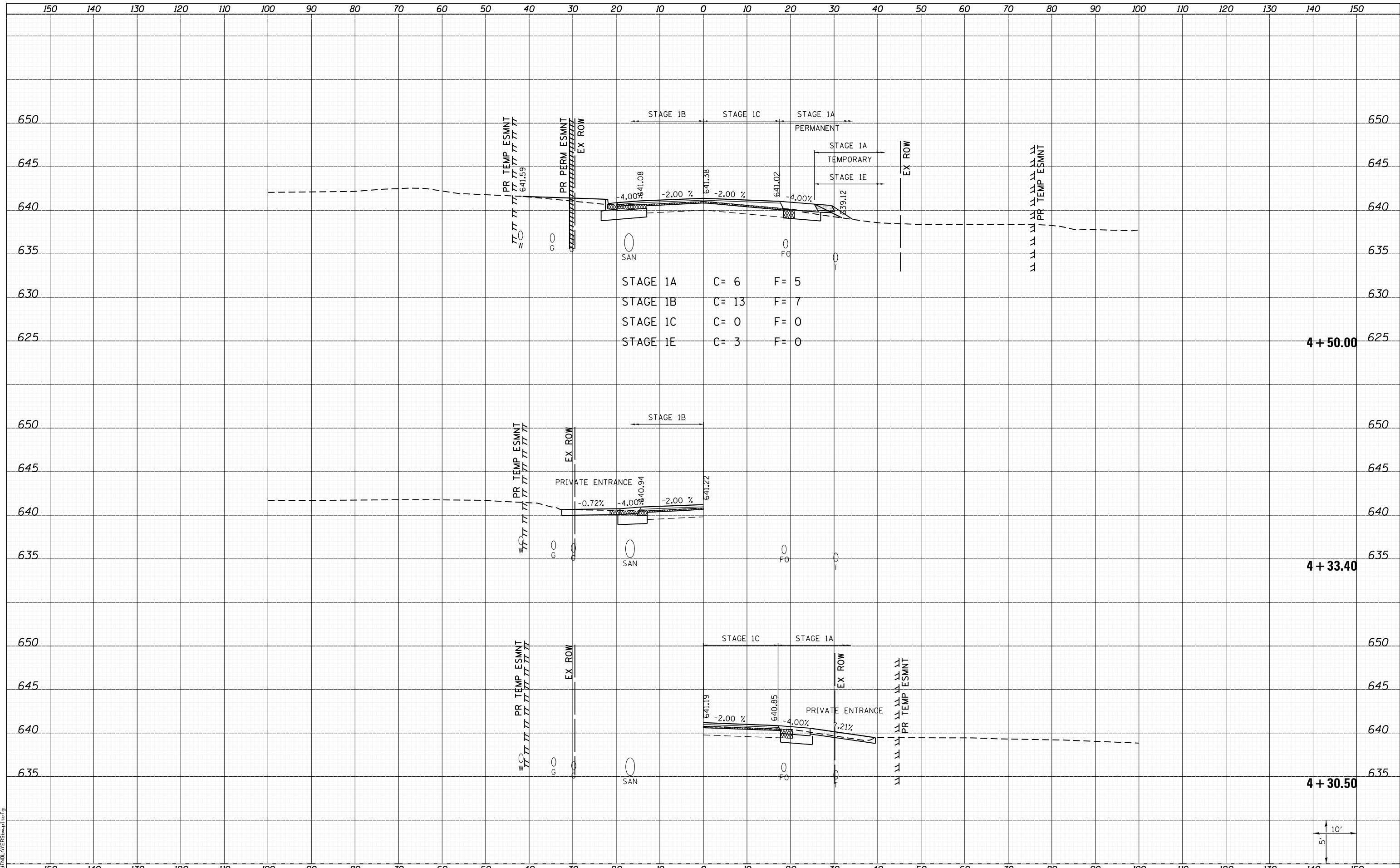
F.A.P. RTE.	SECTION	COUNTY	TOTAL SHEETS	SHEET NO.
312	68-WRS-1	MONROE	760	691
CONTRACT NO. 76817			ILLINOIS FED. AID PROJECT	



DATE	
BY	
FINAL SURVEY	SURVEYED
NOTE BOOK	PLOTTED
NO.	AREAS CHECKED

DATE	
BY	
ORIGINAL SURVEY	SURVEYED
NOTE BOOK	PLOTTED
NO.	AREAS CHECKED

LAST SAVED = 1/24/2013 5:06:01 PM  
 PEN TABLE = 161-Hair.tbl  
 PLOT DRIVER = PdfPlotterSW.batcf9

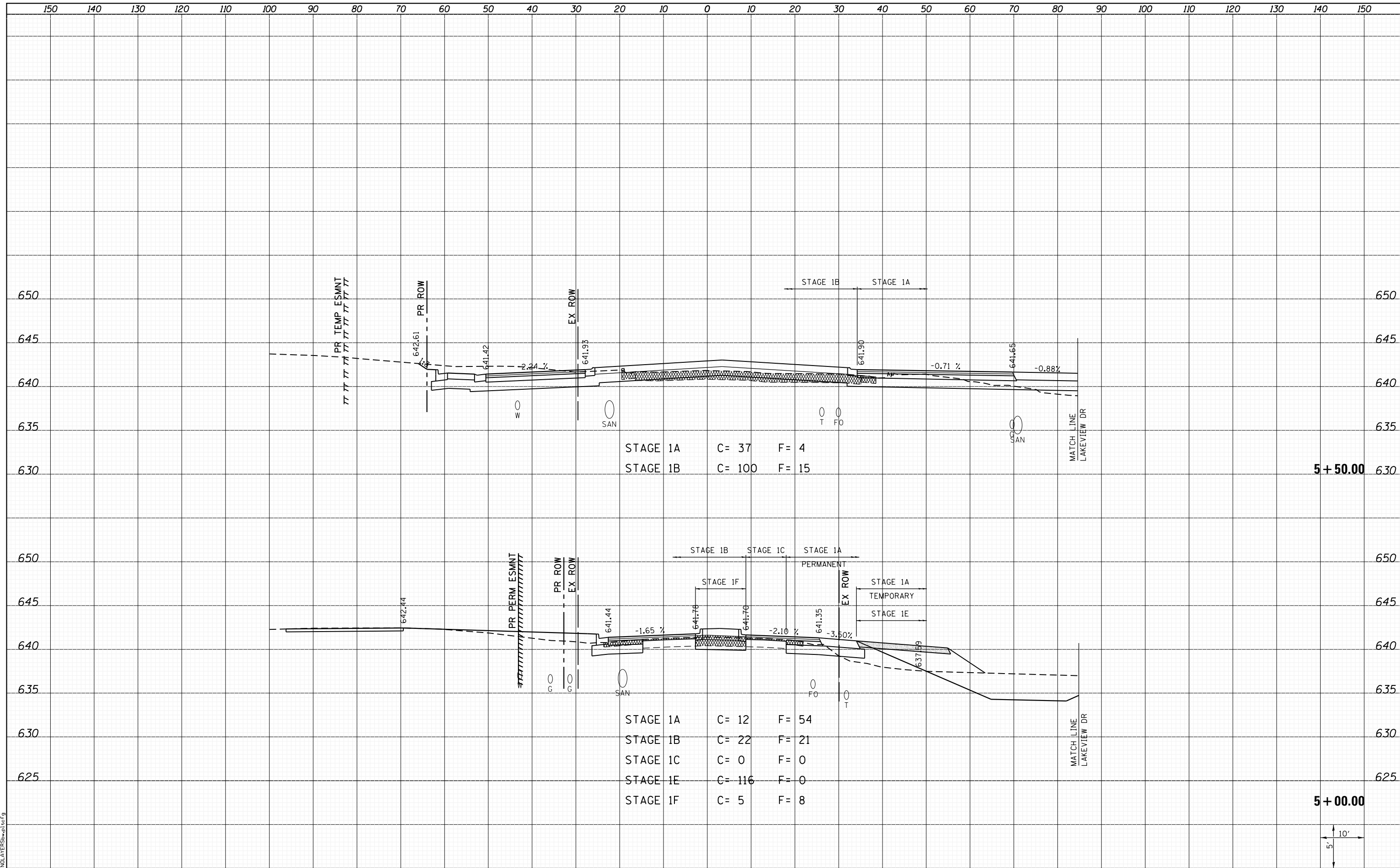


STAGE 1A	C= 6	F= 5
STAGE 1B	C= 13	F= 7
STAGE 1C	C= 0	F= 0
STAGE 1E	C= 3	F= 0

DATE	
BY	
SURVEYED	
PLOTTED	
TEMPLATE	
NOTE BOOK	
AREAS CHECKED	
NO.	

DATE	
BY	
SURVEYED	
PLOTTED	
TEMPLATE	
NOTE BOOK	
AREAS CHECKED	
NO.	

LAST SAVED = 1/24/2013  
 PEN TABLE = VBI-H&I-F&E  
 PLOT DRIVER = PLOTDRIVER\$HWPLT\$G

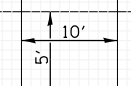


STAGE 1A	C= 37	F= 4
STAGE 1B	C= 100	F= 15

STAGE 1A	C= 12	F= 54
STAGE 1B	C= 22	F= 21
STAGE 1C	C= 0	F= 0
STAGE 1E	C= 116	F= 0
STAGE 1F	C= 5	F= 8

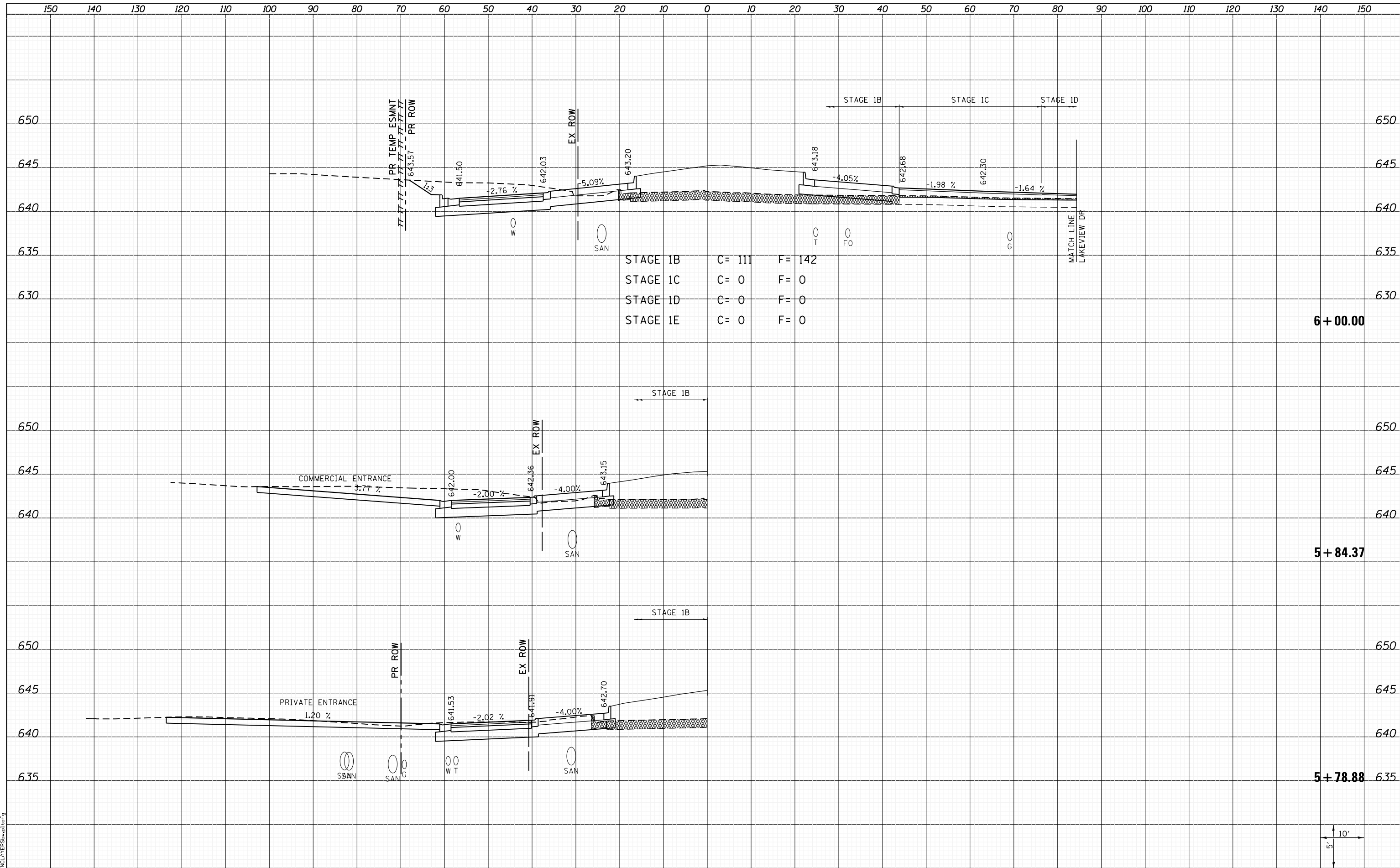
5+50.00

5+00.00



DATE	
BY	
SURVEYED	
PLOTTED	
TEMPLATE	
AREAS	
CHECKED	
NO.	

DATE	
BY	
SURVEYED	
PLOTTED	
TEMPLATE	
AREAS	
CHECKED	
NO.	

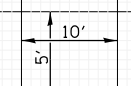


STAGE 1B	C = 111	F = 142
STAGE 1C	C = 0	F = 0
STAGE 1D	C = 0	F = 0
STAGE 1E	C = 0	F = 0

6 + 00.00

5 + 84.37

5 + 78.88



LAST SAVED = 1/24/2013 5:06:02 PM  
 PEN TABLE = \\hnlr1\rd1  
 PLOT DRIVER = \\hnlr1\rd1

FILE NAME =	USER NAME = kakluks	DESIGNED -	REVISED -
I:\10011001_Phase II - 76817\Cad\T\Plans\304.D8	6817-sh1-IL156-xssht.dgn	DRAWN -	REVISED -
	PLOT SCALE = 20.0000' / in.	CHECKED -	REVISED -
	PLOT DATE = 1/25/2013 5:06:02 PM	DATE -	REVISED -

STATE OF ILLINOIS  
 DEPARTMENT OF TRANSPORTATION



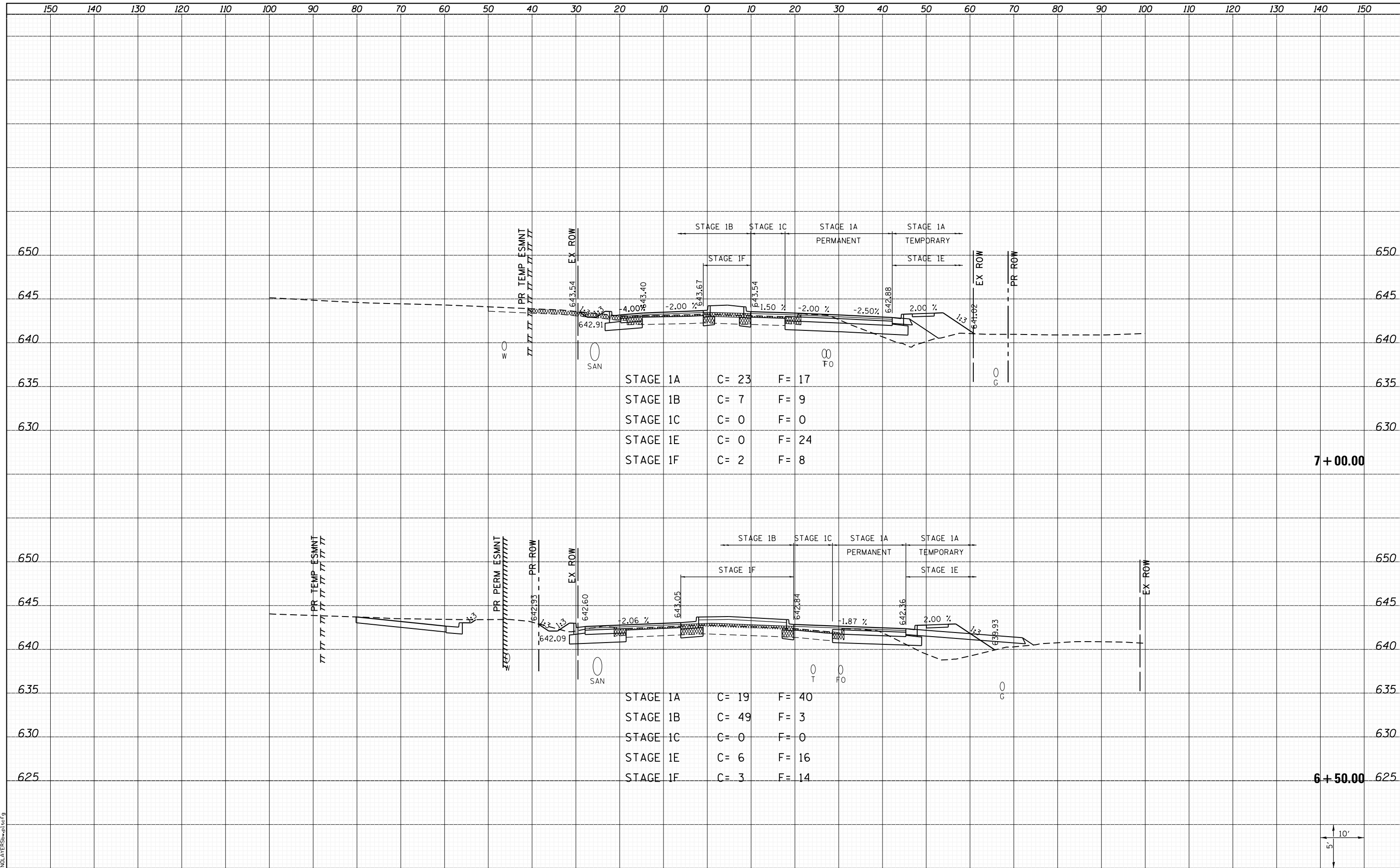
CROSS SECTIONS  
 IL 156

SCALE: SHEET 5 OF 12 SHEETS STA. 5+78.88 TO STA. 6+00.00

F.A.P. RTE.	SECTION	COUNTY	TOTAL SHEETS	SHEET NO.
312	68-WRS-1	MONROE	760	695
				CONTRACT NO. 76817
ILLINOIS FED. AID PROJECT				

DATE	
BY	
FINAL SURVEY	
SURVEYED	
PLOTTED	
TEMPLATE	
NOTE BOOK	
AREAS CHECKED	
NO.	

DATE	
BY	
ORIGINAL SURVEY	
SURVEYED	
PLOTTED	
TEMPLATE	
NOTE BOOK	
AREAS CHECKED	
NO.	



LAST SAVED = 1/24/2013 5:06:03 PM  
 PEN TABLE = \\hnlc1\p1\rd1  
 PLOT DRIVER = \\hnlc1\p1\rd1

FILE NAME = I:\10011001\Phase II - 76817\Cad\T\Plans\304.D8  
 USER NAME = kakluos  
 76817-sh1-IL156-ssht.dgn  
 PLOT SCALE = 20.0000' / in.  
 PLOT DATE = 1/25/2013 5:06:03 PM

DESIGNED -	REVISD -
DRAWN -	REVISD -
CHECKED -	REVISD -
DATE -	REVISD -

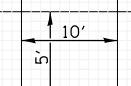
STATE OF ILLINOIS  
 DEPARTMENT OF TRANSPORTATION



CROSS SECTIONS  
 IL 156

SCALE: SHEET 6 OF 12 SHEETS STA. 6+50.00 TO STA. 7+00.00

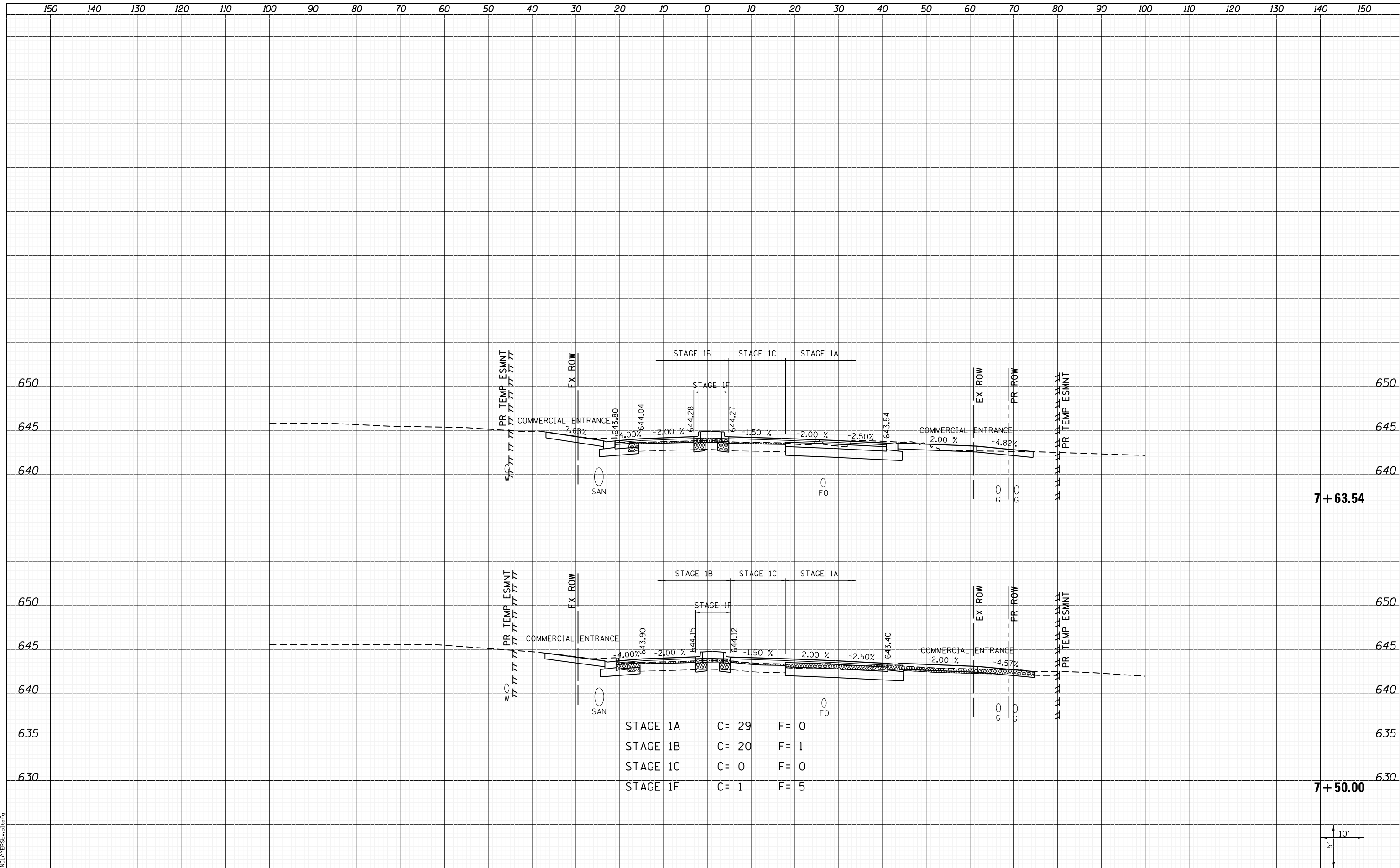
F.A.P. RTE.	SECTION	COUNTY	TOTAL SHEETS	SHEET NO.
312	68-WRS-1	MONROE	760	696
				CONTRACT NO. 76817
ILLINOIS FED. AID PROJECT				



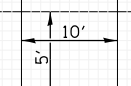


DATE	
BY	
SURVEYED	
PLOTTED	
TEMPLATE	
AREAS	
CHECKED	
NO.	

DATE	
BY	
SURVEYED	
PLOTTED	
TEMPLATE	
AREAS	
CHECKED	
NO.	



STAGE 1A	C= 29	F= 0
STAGE 1B	C= 20	F= 1
STAGE 1C	C= 0	F= 0
STAGE 1F	C= 1	F= 5



LAST SAVED = 1/24/2013  
 PEN TABLE = VBI-H&I.rdi  
 PLOT DRIVER = BDFINDLTERSWp1.ctb

FILE NAME =	USER NAME = kakluos	DESIGNED -	REVISIED -
I:\10011001_Phase II - 76817\Cad\T\Plans\304.08	76817-sh1-IL156-xssh.t.dgn	DRAWN -	REVISIED -
	PLOT SCALE = 20.0000' / in.	CHECKED -	REVISIED -
	PLOT DATE = 1/25/2013 5:06:04 PM	DATE -	REVISIED -

STATE OF ILLINOIS  
 DEPARTMENT OF TRANSPORTATION



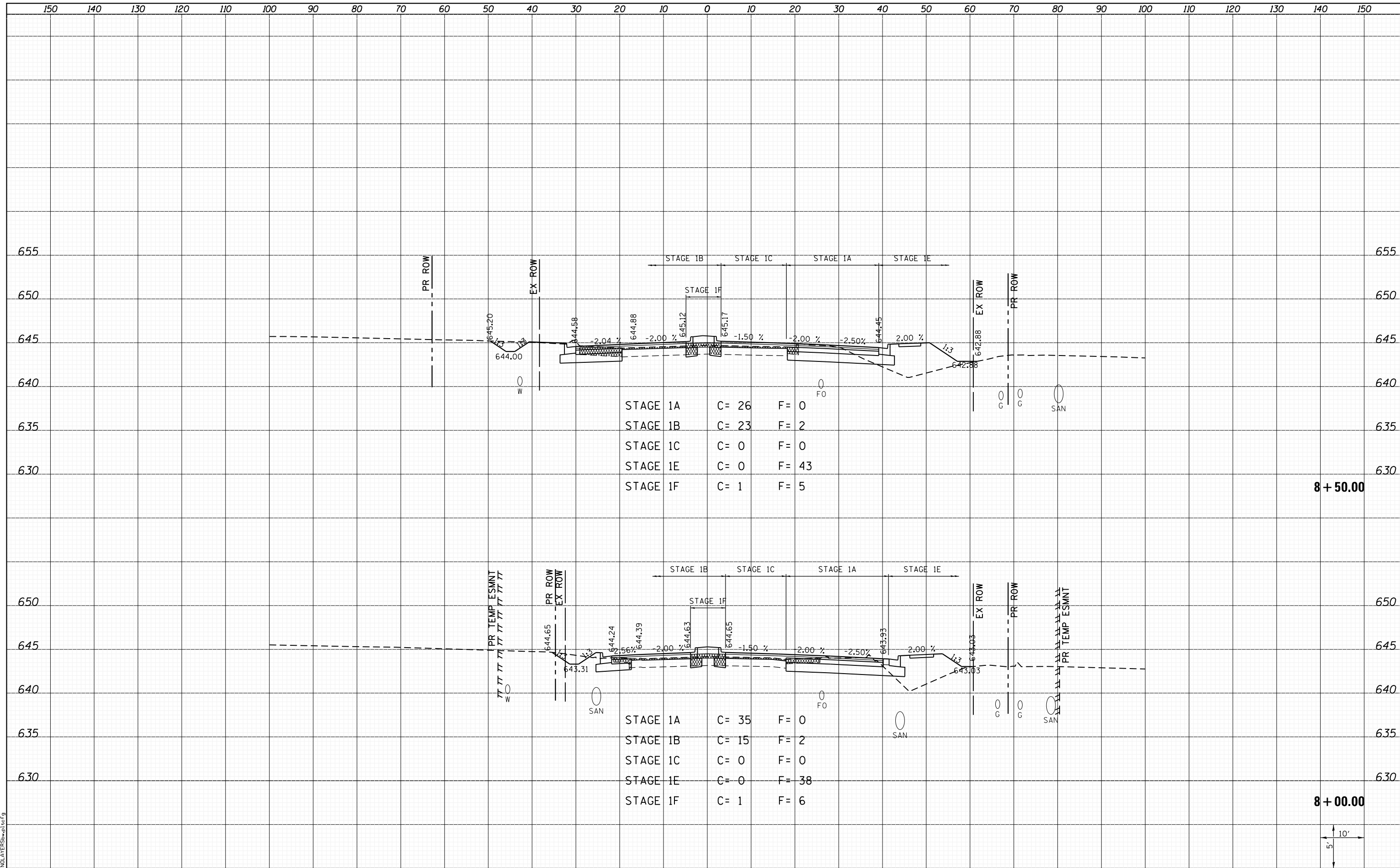
CROSS SECTIONS  
 IL 156

SCALE: SHEET 7 OF 12 SHEETS STA. 7+50.00 TO STA. 7+63.54

F.A.P. RTE.	SECTION	COUNTY	TOTAL SHEETS	SHEET NO.
312	68-WRS-1	MONROE	760	697
				CONTRACT NO. 76817
ILLINOIS FED. AID PROJECT				

DATE	
BY	
FINAL SURVEY	
SURVEY PLOTTED	
NOTE BOOK	
AREAS CHECKED	

DATE	
BY	
ORIGINAL SURVEY	
SURVEY PLOTTED	
NOTE BOOK	
AREAS CHECKED	

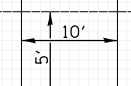


STAGE 1A	C= 26	F= 0
STAGE 1B	C= 23	F= 2
STAGE 1C	C= 0	F= 0
STAGE 1E	C= 0	F= 43
STAGE 1F	C= 1	F= 5

STAGE 1A	C= 35	F= 0
STAGE 1B	C= 15	F= 2
STAGE 1C	C= 0	F= 0
STAGE 1E	C= 0	F= 38
STAGE 1F	C= 1	F= 6

8 + 50.00

8 + 00.00



LAST SAVED = 1/24/2013  
 PEN TABLE = VBI-Hot1.rdi  
 PLOT DRIVER = PdfPlotterServer.batcf9

FILE NAME =	USER NAME = kaklues	DESIGNED -	REVISED -
I:\10011001_Phase II - 76817\Cad\T\Plans\304.08	6817-sh1-IL156-xssht.dgn	DRAWN -	REVISED -
	PLOT SCALE = 20.0000' / in.	CHECKED -	REVISED -
	PLOT DATE = 1/25/2013 5:06:05 PM	DATE -	REVISED -

STATE OF ILLINOIS  
DEPARTMENT OF TRANSPORTATION



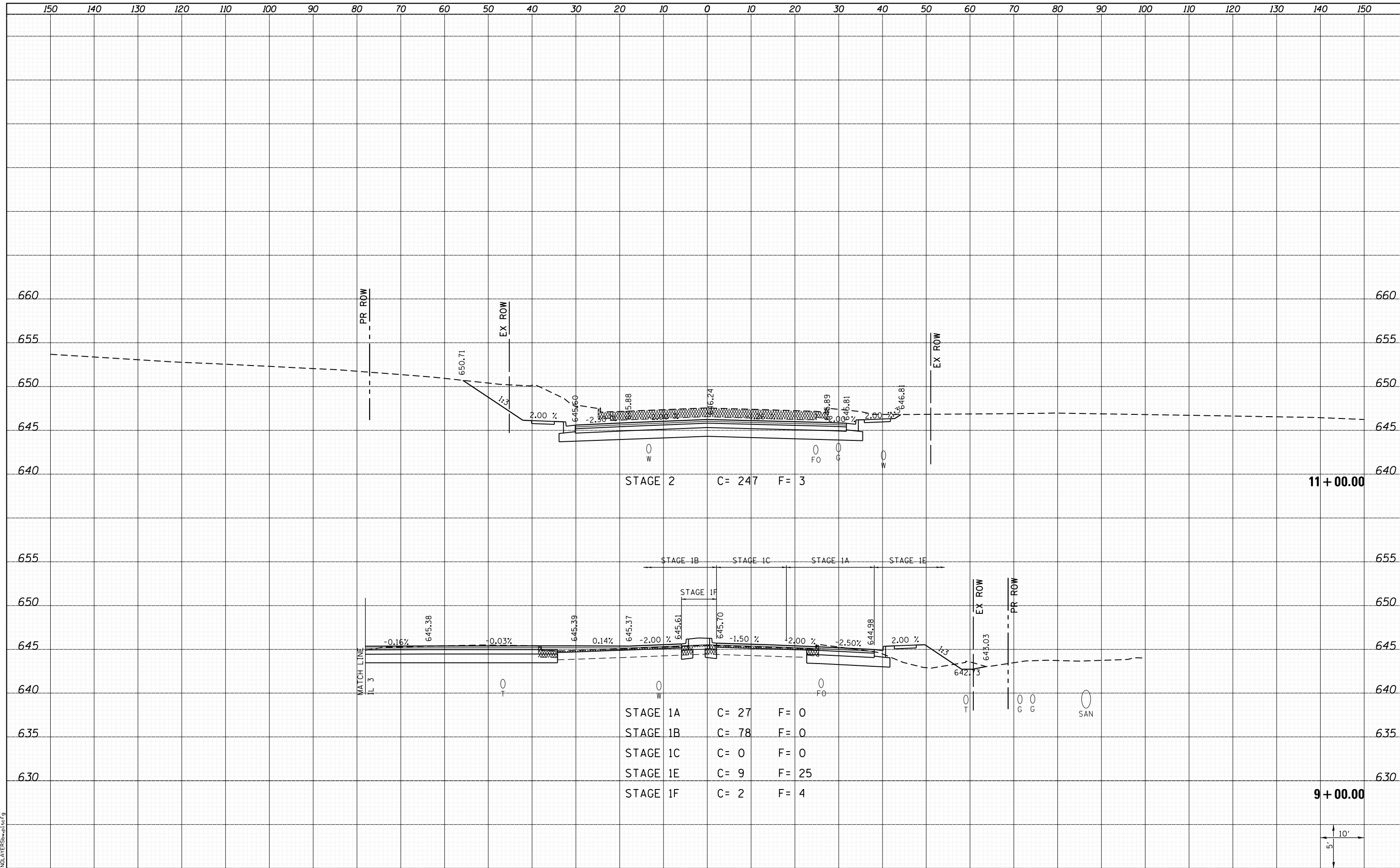
CROSS SECTIONS  
IL 156

SCALE: SHEET 8 OF 12 SHEETS STA. 8+00.00 TO STA. 8+50.00

F.A.P. RTE.	SECTION	COUNTY	TOTAL SHEETS	SHEET NO.
312	68-WRS-1	MONROE	760	698
				CONTRACT NO. 76817
ILLINOIS FED. AID PROJECT				

DATE	
BY	
SURVEYED	
PLOTTED	
TEMPLATE	
AREAS	
CHECKED	
NO.	

DATE	
BY	
SURVEYED	
PLOTTED	
TEMPLATE	
AREAS	
CHECKED	
NO.	

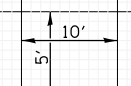


STAGE 2 C= 247 F= 3

STAGE 1A C= 27 F= 0  
 STAGE 1B C= 78 F= 0  
 STAGE 1C C= 0 F= 0  
 STAGE 1E C= 9 F= 25  
 STAGE 1F C= 2 F= 4

11 + 00.00

9 + 00.00



LAST SAVED = 1/24/2013 5:06:12 PM  
 PEN TABLE = V:\H&S\1156\1156.dwg  
 PLOT DRIVER = PLOTDRIVER.bat

FILE NAME = I:\10011001\Phase II - 76817\Cad\T\Plans\304.DWG	USER NAME = kakluos	DESIGNED -	REVISIED -
	I:\10011001\Phase II - 76817\Cad\T\Plans\304.DWG	DRAWN -	REVISIED -
		CHECKED -	REVISIED -
		DATE -	REVISIED -

STATE OF ILLINOIS  
 DEPARTMENT OF TRANSPORTATION



CROSS SECTIONS  
 IL 156

SCALE: SHEET 9 OF 12 SHEETS STA. 9+00.00 TO STA. 11+00.00

F.A.P. RTE.	SECTION	COUNTY	TOTAL SHEETS	SHEET NO.
312	68-WRS-1	MONROE	760	699
CONTRACT NO. 76817				
ILLINOIS FED. AID PROJECT				

