



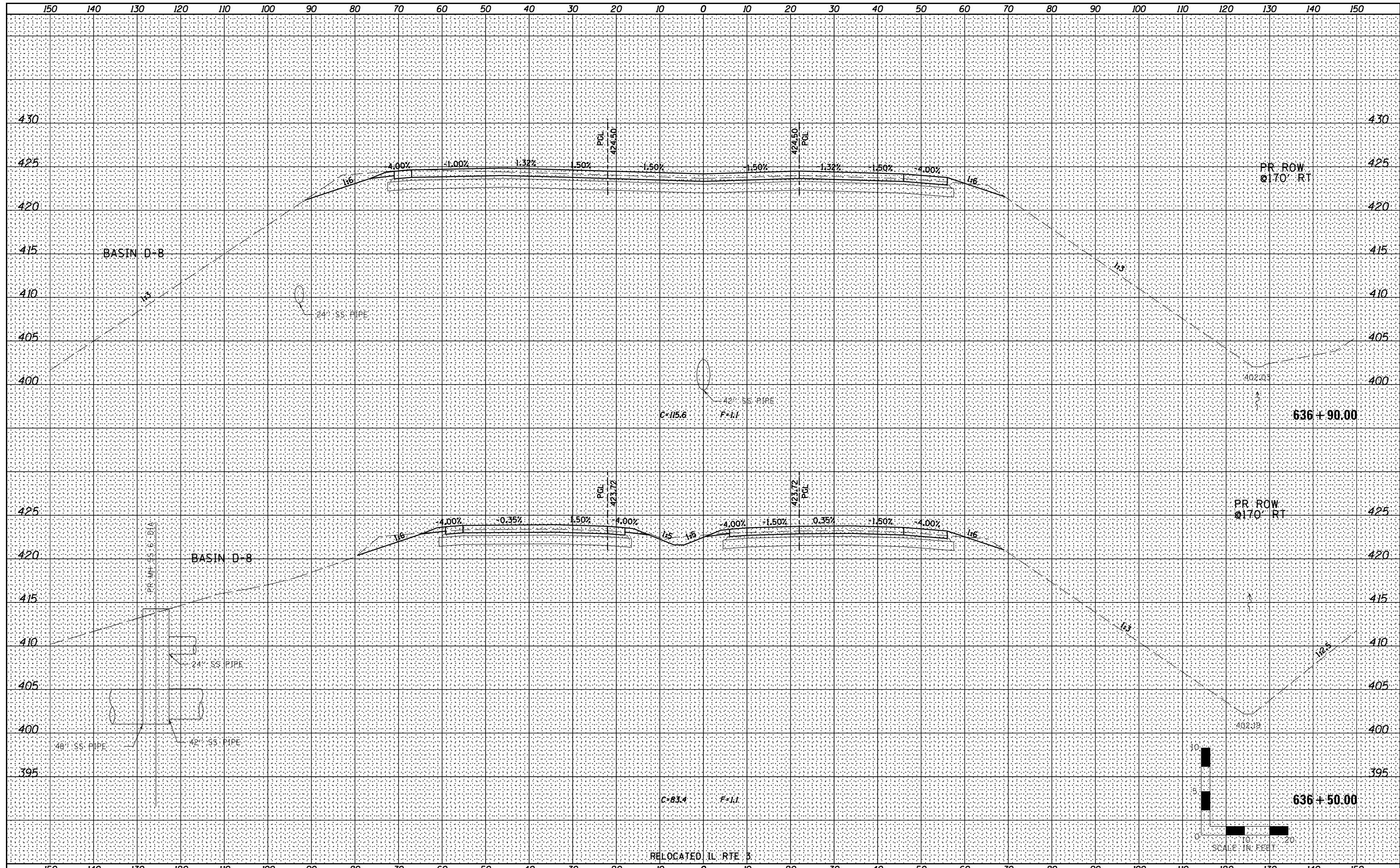






DATE	
BY	
FINAL SURVEY	SURVEYED
NOTE BOOK	PLOTTED
NO.	TEMPLATE
	AREAS CHECKED

DATE	
BY	
ORIGINAL SURVEY	SURVEYED
NOTE BOOK	PLOTTED
NO.	TEMPLATE
	AREAS CHECKED



**Farnsworth**  
GROUP, INC.  
2709 McGraw Drive  
Bloomington, Illinois 61704  
309/663-8435, 309/663-1571 fax

USER NAME	= *USERS*
DESIGNED	- JJO
DRAWN	- JJO
CHECKED	- PJM
DATE	- 03/20/13

REVISIED	-
REVISIED	-
REVISIED	-
REVISIED	-

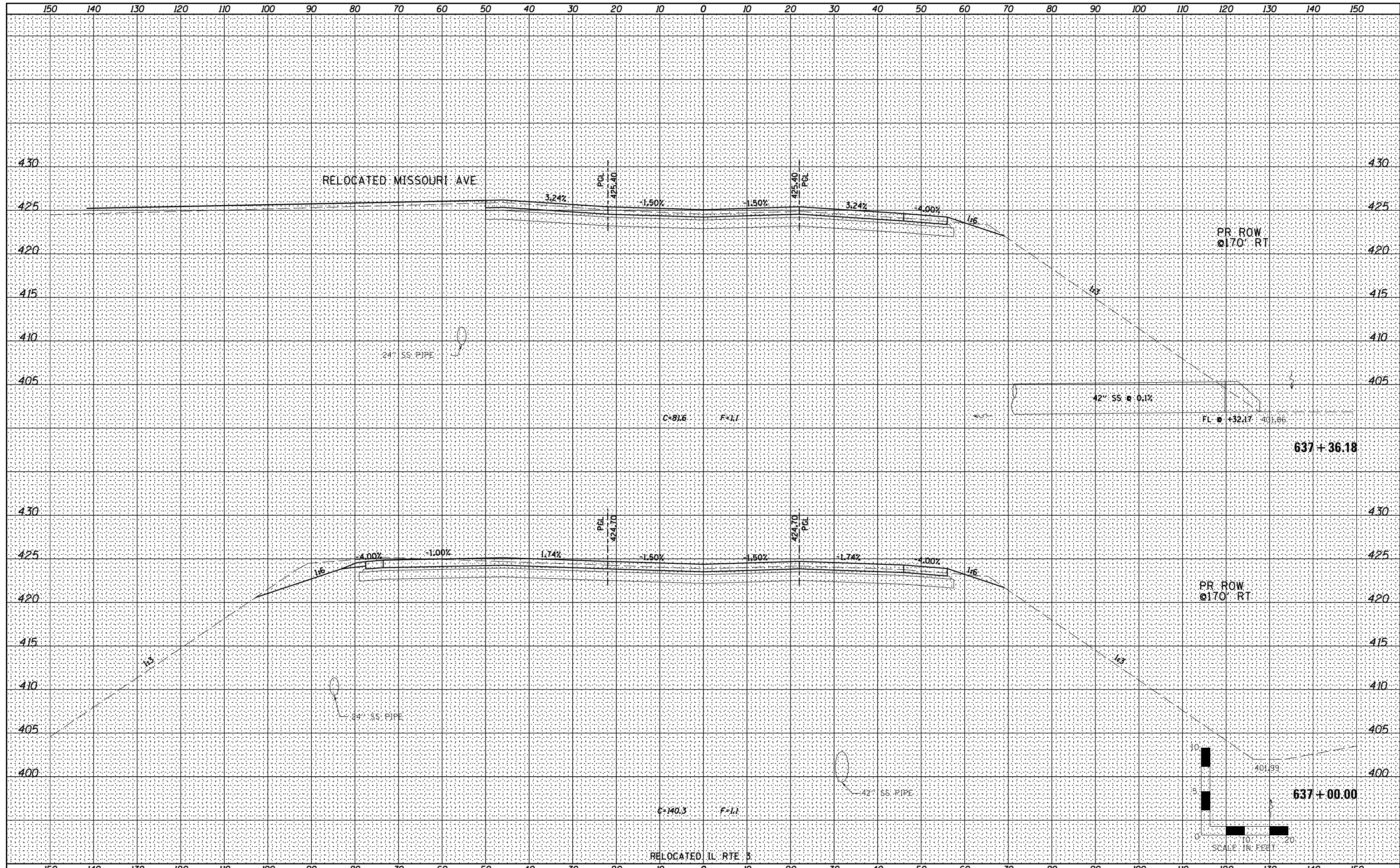
**STATE OF ILLINOIS**  
**DEPARTMENT OF TRANSPORTATION**

<b>RELOCATED IL RTE 3</b>			
<b>CROSS SECTIONS</b>			
SCALE:	SHEET NO.	OF SHEETS	STA. 636+50.00 TO STA. 636+90.00

F.A.P. RTE.	SECTION	COUNTY	TOTAL SHEETS	SHEET NO.
788	520-1-2	ST. CLAIR	142	105
CONTRACT NO. 76850				
ILLINOIS FED. AID PROJECT				

DATE	
BY	
FINAL SURVEY	SURVEYED
NOTE BOOK	PLOTTED
NO.	TEMPLATE
	AREAS CHECKED

DATE	
BY	
ORIGINAL SURVEY	SURVEYED
NOTE BOOK	PLOTTED
NO.	TEMPLATE
	AREAS CHECKED



**Farnsworth**  
GROUP, INC.  
2709 McGraw Drive  
Bloomington, Illinois 61704  
309/663-8435, 309/663-1571 fax

USER NAME = *USERS*	DESIGNED - JJ0	REVISED -
	DRAWN - JJ0	REVISED -
PLOT SCALE =	CHECKED - PJM	REVISED -
PLOT DATE	DATE - 03/20/13	REVISED -

**STATE OF ILLINOIS**  
**DEPARTMENT OF TRANSPORTATION**

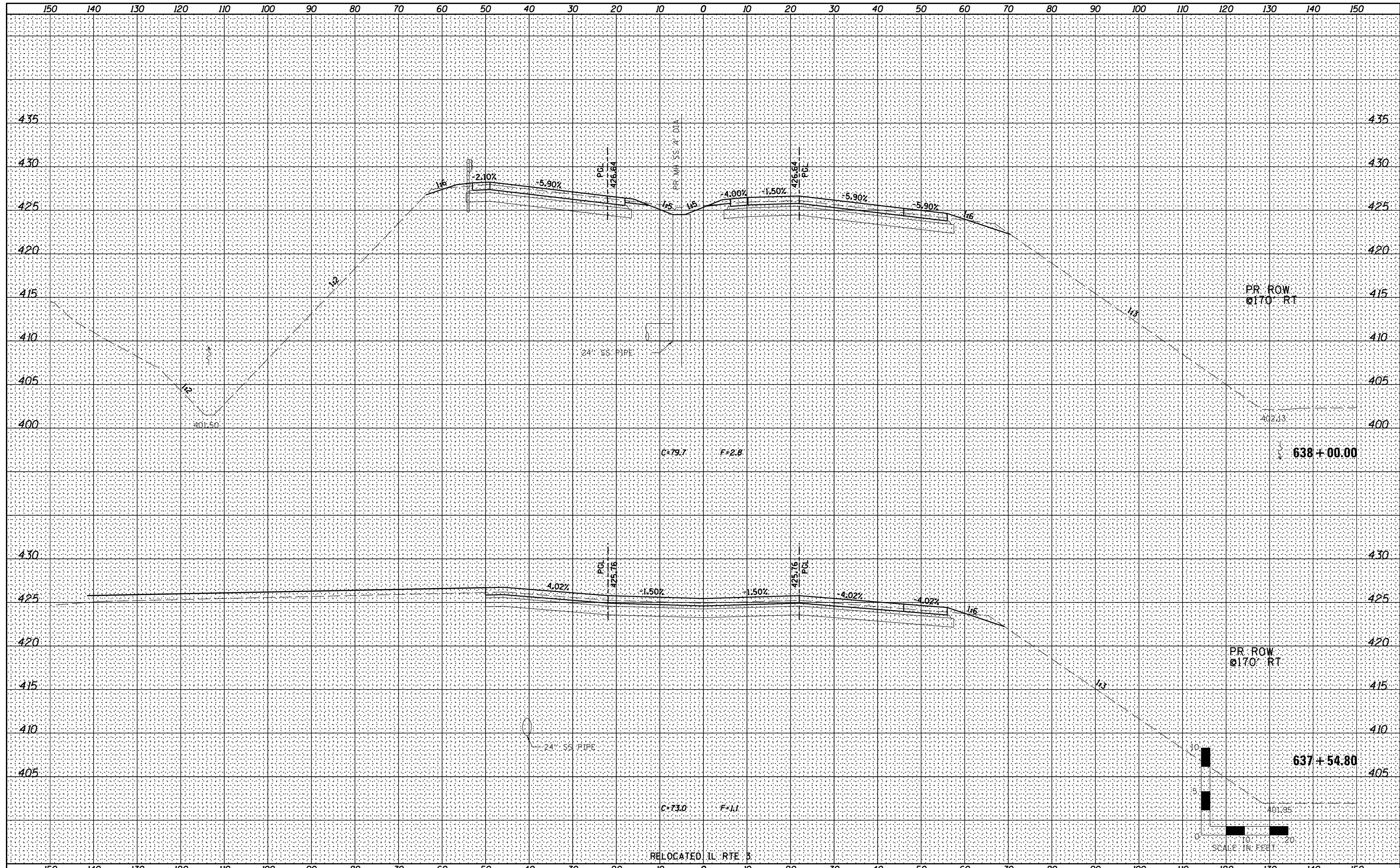
**RELOCATED IL RTE 3**  
**CROSS SECTIONS**

SCALE:	SHEET NO.	OF	SHEETS	STA. 637+00.00	TO STA. 637+36.18
--------	-----------	----	--------	----------------	-------------------

F.A.P. RTE.	SECTION	COUNTY	TOTAL SHEETS	SHEET NO.
788	520-1-2	ST. CLAIR	142	106
CONTRACT NO. 76850				
ILLINOIS FED. AID PROJECT				

DATE	
BY	
FINAL SURVEY	SURVEYED
NOTE BOOK	PLOTTED
NO.	TEMPLATE
	AREAS CHECKED

DATE	
BY	
ORIGINAL SURVEY	SURVEYED
NOTE BOOK	PLOTTED
NO.	TEMPLATE
	AREAS CHECKED



**Farnsworth**  
GROUP, INC.  
2709 McGraw Drive  
Bloomington, Illinois 61704  
309/663-8435, 309/663-1571 fax

USER NAME	= *USERS*
DESIGNED	- JJ0
DRAWN	- JJ0
PLLOT SCALE	-
PLLOT DATE	-
CHECKED	- PJM
DATE	- 03/20/13

REVISED	-
REVISED	-
REVISED	-
REVISED	-

**STATE OF ILLINOIS**  
**DEPARTMENT OF TRANSPORTATION**

**RELOCATED IL RTE 3**  
**CROSS SECTIONS**  
SCALE: SHEET NO. OF SHEETS STA. 637+54.80 TO STA. 638+00.00

F.A.P. RTE.	SECTION	COUNTY	TOTAL SHEETS	SHEET NO.
788	520-1-2	ST. CLAIR	142	107
CONTRACT NO. 76850				
ILLINOIS FED. AID PROJECT				







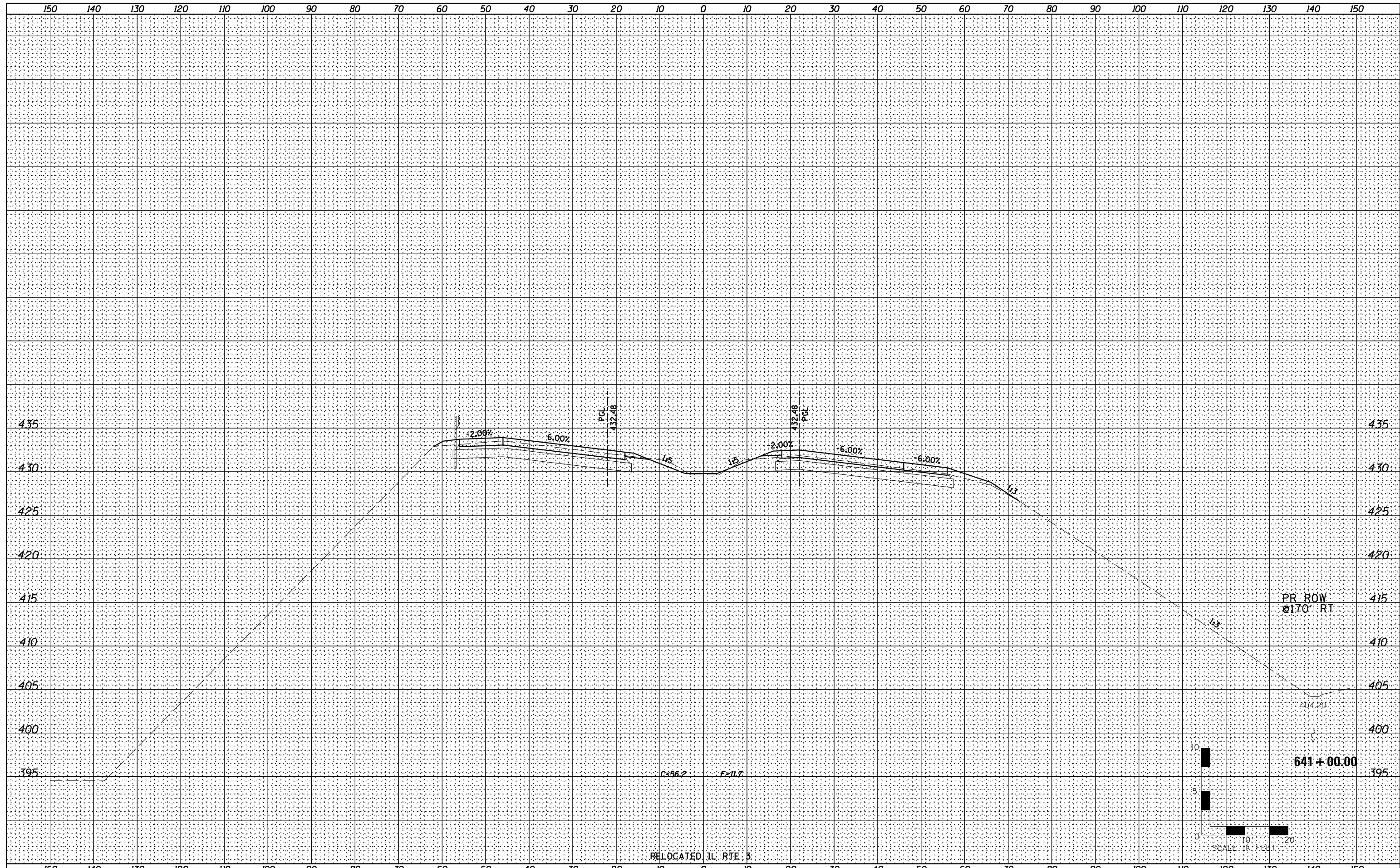






DATE	
BY	
FINAL SURVEY NO.	
SURVEYED	
PLOTTED	
TEMPLATE	
AREAS CHECKED	

DATE	
BY	
ORIGINAL SURVEY NO.	
SURVEYED	
PLOTTED	
TEMPLATE	
AREAS CHECKED	



**Farnsworth GROUP, INC.**  
 2709 McGraw Drive  
 Bloomington, Illinois 61704  
 309/663-8435, 309/663-1571 fax

USER NAME = *USER*	DESIGNED - JJO	REVISED -
	DRAWN - JJO	REVISED -
PLOT SCALE =	CHECKED - PJM	REVISED -
PLOT DATE	DATE - 03/20/13	REVISED -

**STATE OF ILLINOIS  
 DEPARTMENT OF TRANSPORTATION**

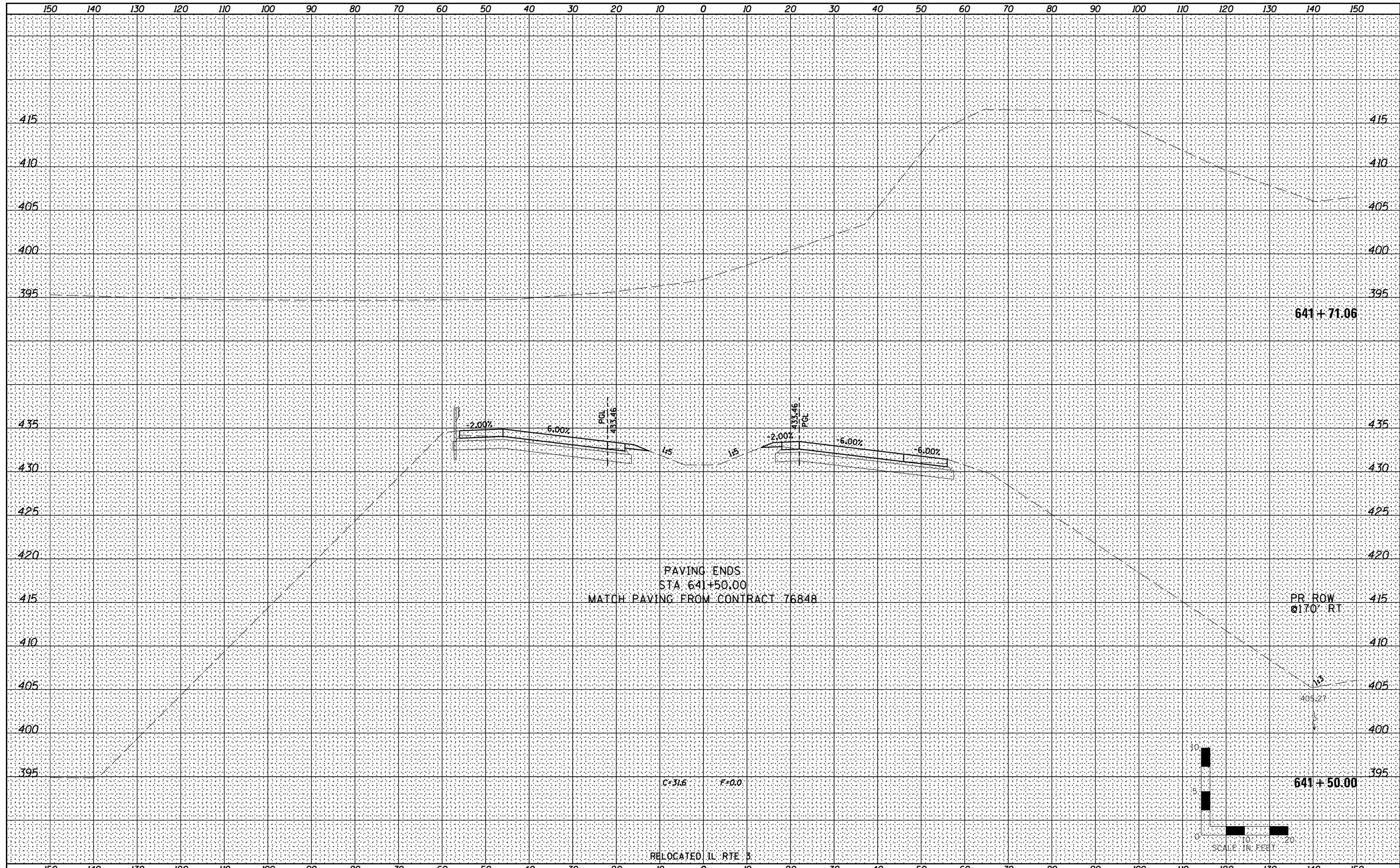
**RELOCATED IL RTE 3  
 CROSS SECTIONS**

SCALE: SHEET NO. OF SHEETS STA. 641+00.00 TO STA. 641+00.00

F.A.P. RTE.	SECTION	COUNTY	TOTAL SHEETS	SHEET NO.
788	520-1-2	ST. CLAIR	142	113
CONTRACT NO. 76850				
ILLINOIS FED. AID PROJECT				

DATE	
BY	
FINAL SURVEY	SURVEYED
NOTE BOOK	PLOTTED
NO.	TEMPLATE
	AREAS CHECKED

DATE	
BY	
ORIGINAL SURVEY	SURVEYED
NOTE BOOK	PLOTTED
NO.	TEMPLATE
	AREAS CHECKED



**Farnsworth**  
GROUP, INC.  
2709 McGraw Drive  
Bloomington, Illinois 61704  
309/663-8435, 309/663-1571 fax

USER NAME = *USER*	DESIGNED - JJO	REVISED -
	DRAWN - JJO	REVISED -
PLOT SCALE =	CHECKED - PJM	REVISED -
PLOT DATE	DATE - 03/20/13	REVISED -

**STATE OF ILLINOIS**  
**DEPARTMENT OF TRANSPORTATION**

**RELOCATED IL RTE 3**  
**CROSS SECTIONS**

SCALE:	SHEET NO.	OF	SHEETS	STA. 641+50.00	TO	STA. 641+71.06
--------	-----------	----	--------	----------------	----	----------------

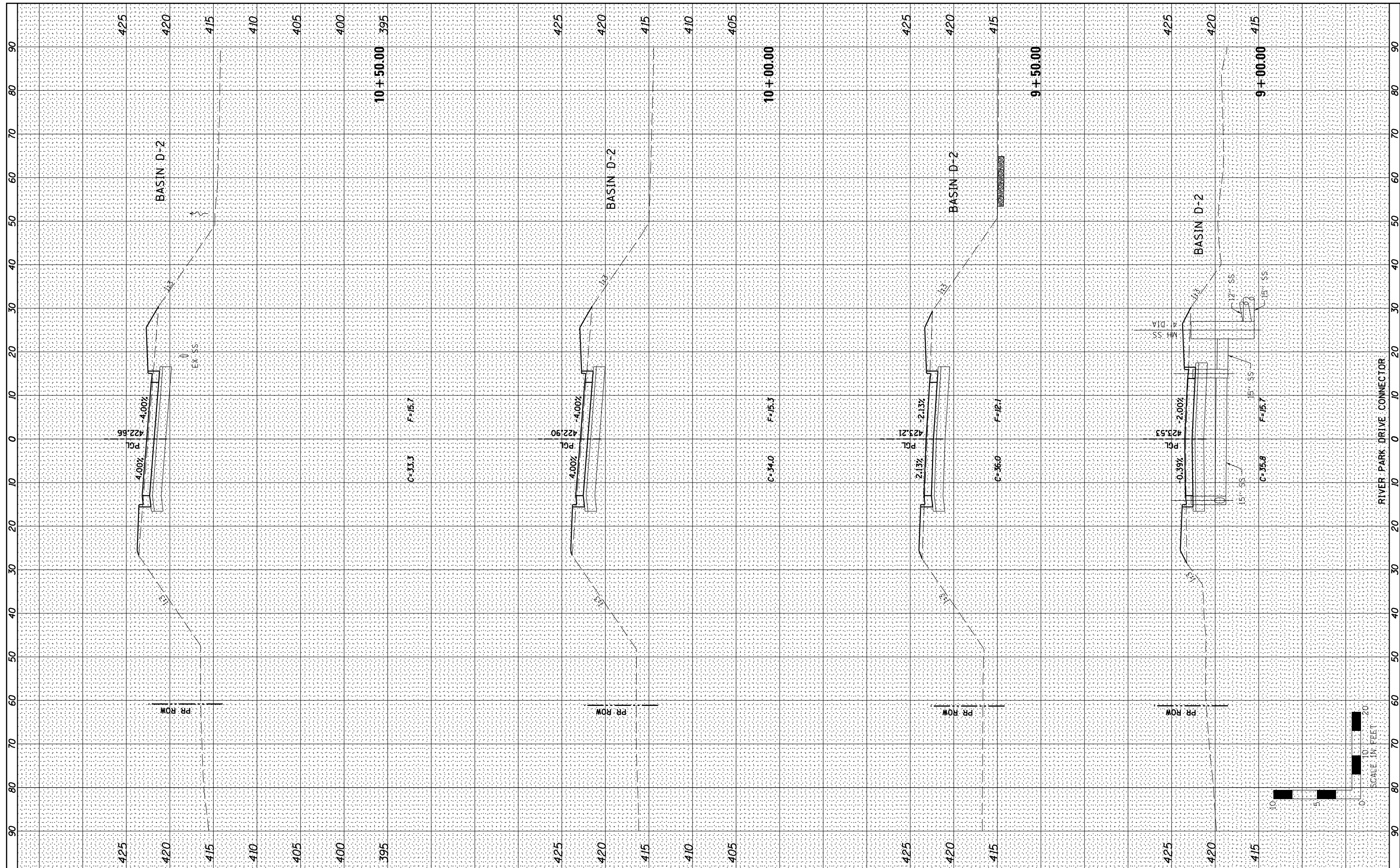
F.A.P. RTE.	SECTION	COUNTY	TOTAL SHEETS	SHEET NO.
788	520-1-2	ST. CLAIR	142	114
CONTRACT NO. 76850				

ILLINOIS FED. AID PROJECT



FINAL SURVEY NO.	SURVEYED PLOTTED	DATE
NOTE BOOK NO.	TEMPLATE AREAS CHECKED	

ORIGINAL SURVEY NO.	SURVEYED PLOTTED	DATE
NOTE BOOK NO.	TEMPLATE AREAS CHECKED	



**Farnsworth GROUP INC.**  
 2709 McGraw Drive  
 Bloomington, Illinois 61704  
 309/663-8435, 309/663-1571 fax

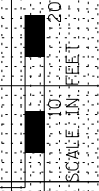
USER NAME = *USER*	DESIGNED - JJO	REVISED -
PLOT SCALE = *SCALE*	DRAWN - JJO	REVISED -
PLOT DATE = *DATE*	CHECKED - PJM	REVISED -
	DATE - 03/20/13	REVISED -

**STATE OF ILLINOIS  
 DEPARTMENT OF TRANSPORTATION**

**RIVER PARK DRIVE CONNECTOR  
 CROSS SECTIONS**

SCALE: SHEET NO. OF SHEETS STA. 9+00.00 TO STA. 10+50.00

F.A.P. RTE. 788	SECTION 520-1-2	COUNTY ST. CLAIR	TOTAL SHEETS 142	SHEET NO. 116
CONTRACT NO. 76850				
ILLINOIS FED. AID PROJECT				



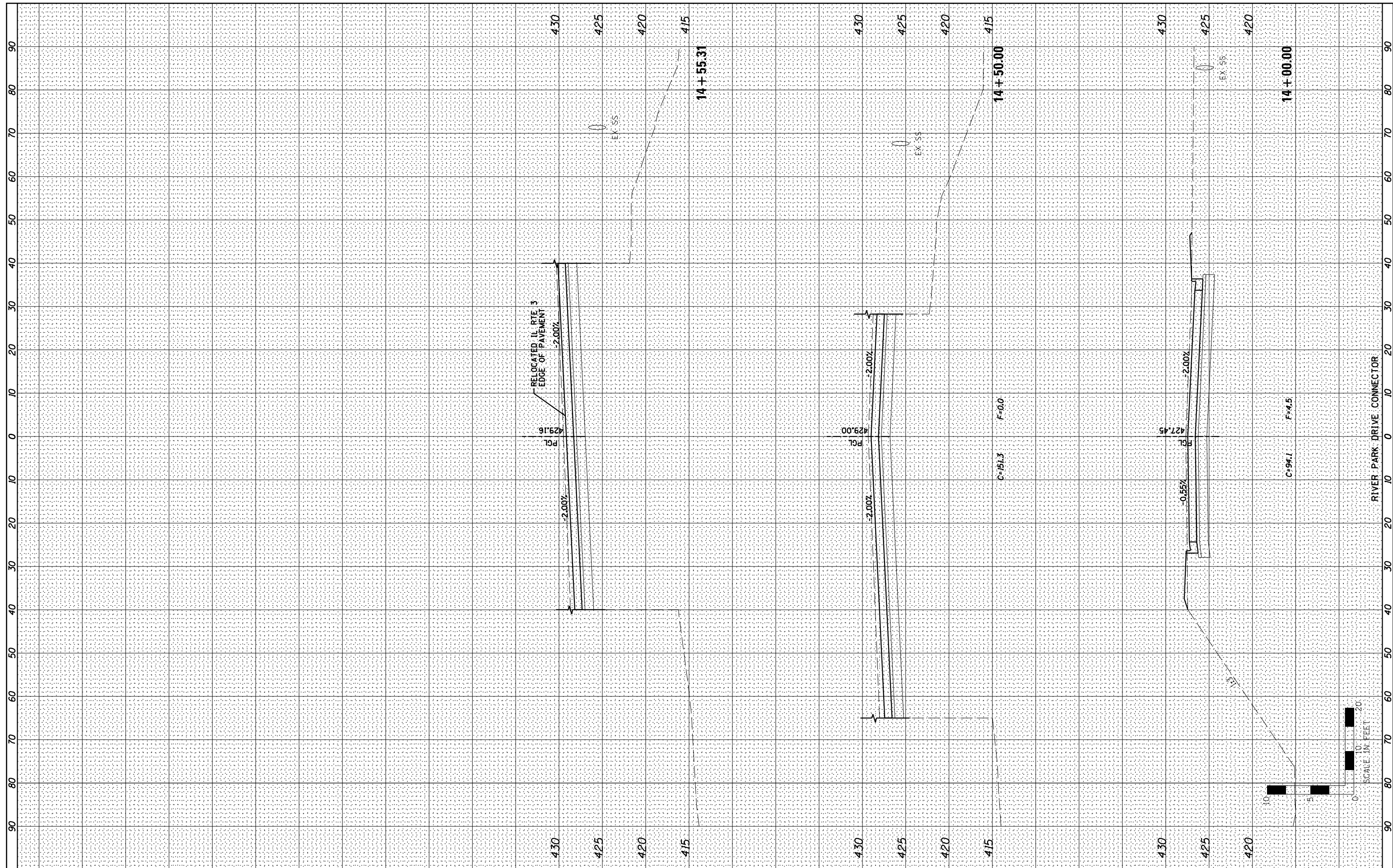






FINAL SURVEY NO.	SURVEYED PLOTTED AREAS CHECKED	BY	DATE
NOTE BOOK NO.	TEMPLATE AREAS CHECKED		

ORIGINAL SURVEY NO.	SURVEYED PLOTTED AREAS CHECKED	BY	DATE
NOTE BOOK NO.	TEMPLATE AREAS CHECKED		



**Farnsworth GROUP INC.**  
 2709 McGraw Drive  
 Bloomington, Illinois 61704  
 309/663-8435, 309/663-1571 fax

USER NAME = *USER*	DESIGNED - JJ0	REVISED -
	DRAWN - JJ0	REVISED -
PLOT SCALE = *SCALE*	CHECKED - PJM	REVISED -
PLOT DATE = *DATE*	DATE - 03/20/13	REVISED -

**STATE OF ILLINOIS  
 DEPARTMENT OF TRANSPORTATION**

**RIVER PARK DRIVE CONNECTOR  
 CROSS SECTIONS**

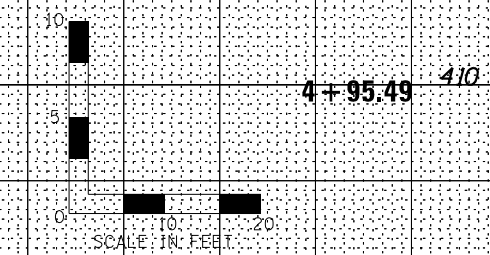
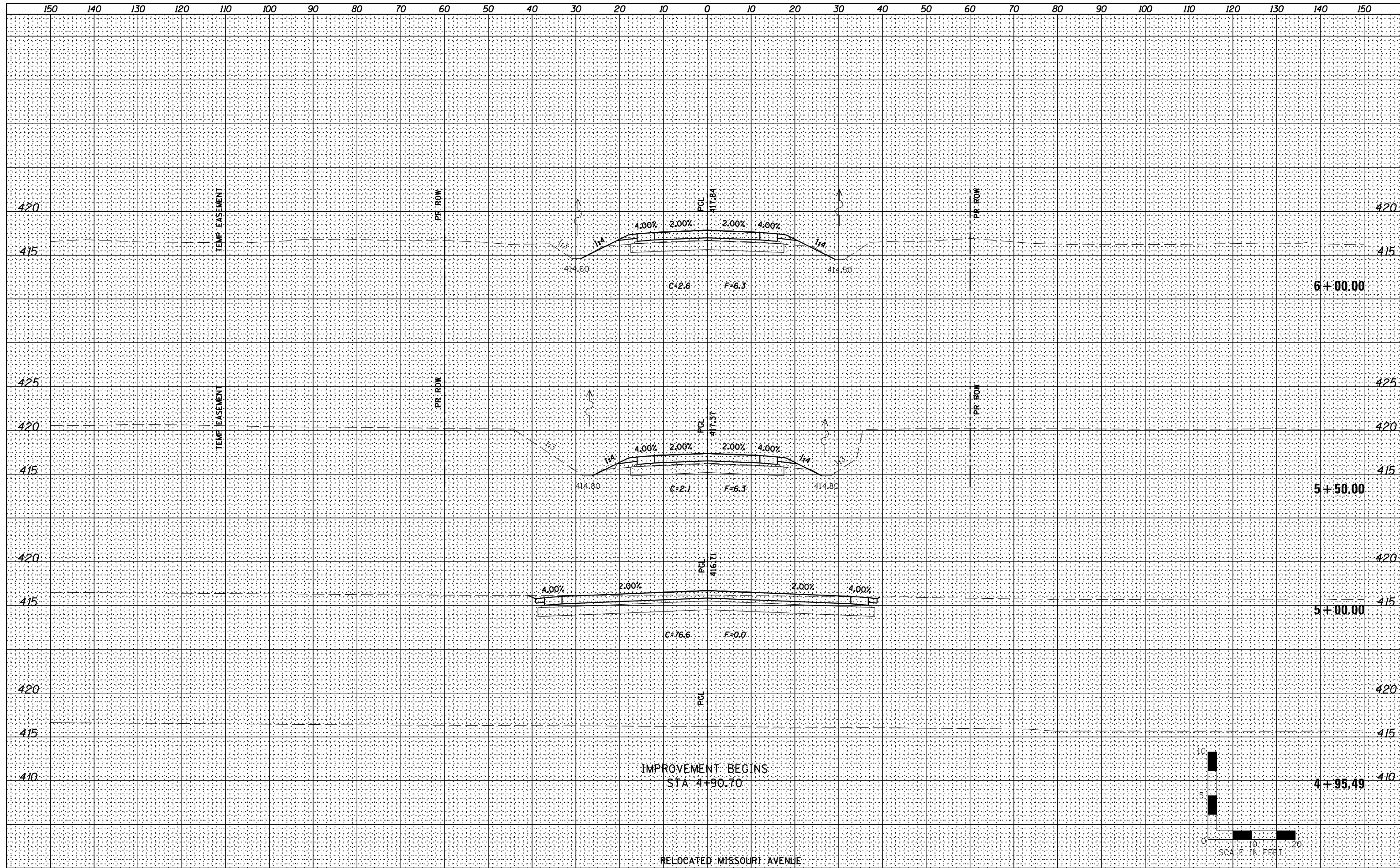
SCALE: SHEET NO. OF SHEETS STA. 14+00.00 TO STA. 14+55.31

F.A.P. RTE. 788	SECTION 520-1-2	COUNTY ST. CLAIR	TOTAL SHEETS 142	SHEET NO. 119
CONTRACT NO. 76850				
ILLINOIS FED. AID PROJECT				



DATE	
BY	
FINAL SURVEY NO.	
SURVEYED	
PLOTTED	
TEMPLATE	
NOTE BOOK	
AREAS CHECKED	

DATE	
BY	
ORIGINAL SURVEY NO.	
SURVEYED	
PLOTTED	
TEMPLATE	
NOTE BOOK	
AREAS CHECKED	



**Farnsworth GROUP, INC.**  
2709 McGraw Drive  
Bloomington, Illinois 61704  
309/663-8435, 309/663-1571 fax

USER NAME = *USER*	DESIGNED - JJO	REVISED -
	DRAWN - JJO	REVISED -
PLOT SCALE = 1/4"=1'	CHECKED - PJM	REVISED -
PLOT DATE = 03/20/13	DATE - 03/20/13	REVISED -

**STATE OF ILLINOIS  
DEPARTMENT OF TRANSPORTATION**

<b>RELOCATED MISSOURI AVENUE CROSS SECTIONS</b>			
SCALE:	SHEET NO.	OF SHEETS	STA. 4+95.49 TO STA. 6+00.00

F.A.P. RTE.	SECTION	COUNTY	TOTAL SHEETS	SHEET NO.
788	520-1-2	ST. CLAIR	142	120
CONTRACT NO. 76850				
ILLINOIS FED. AID PROJECT				

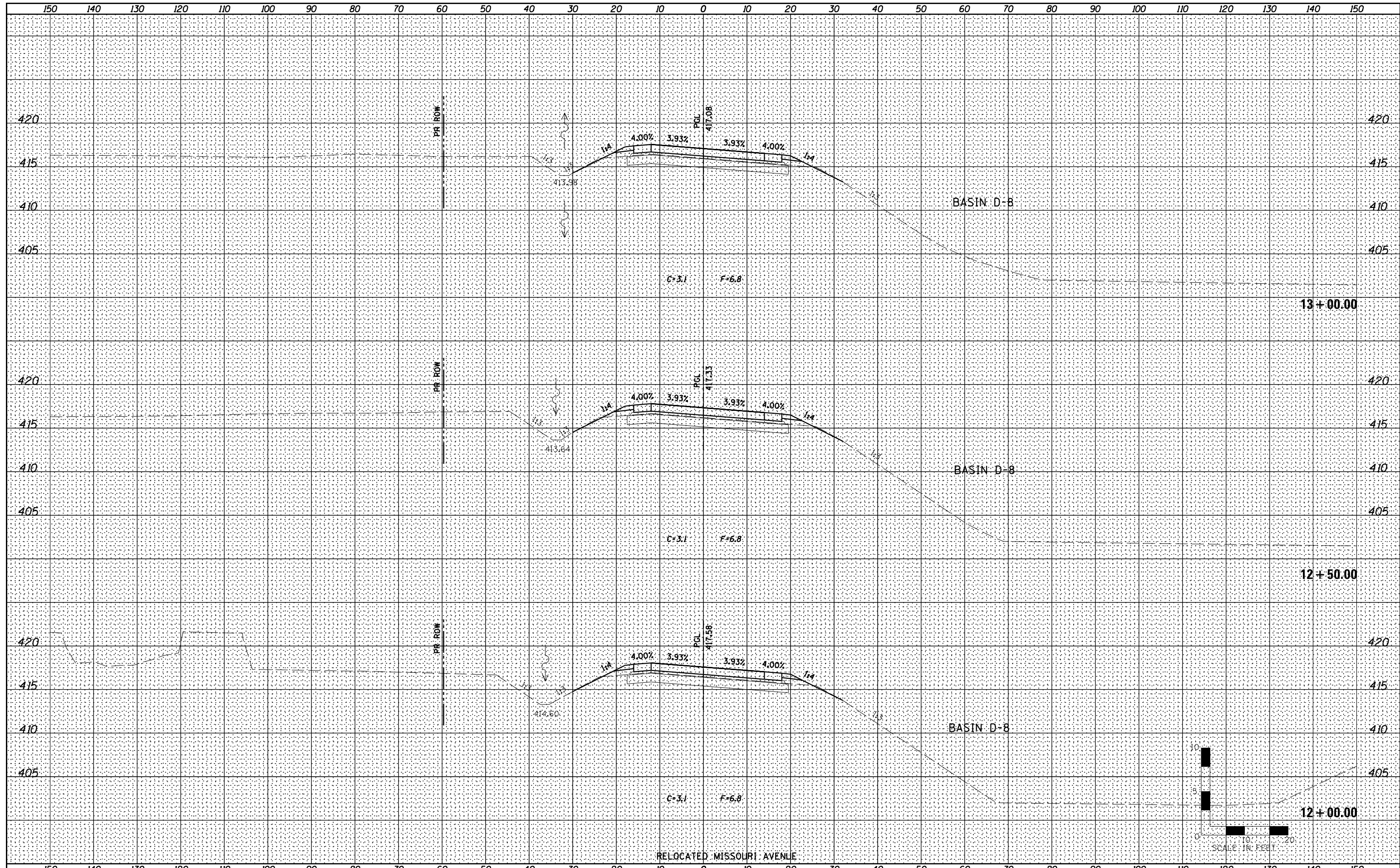






DATE	
BY	
FINAL SURVEY NO.	
SURVEYED	
PLOTTED	
TEMPLATE	
NOTE BOOK	
AREAS CHECKED	

DATE	
BY	
ORIGINAL SURVEY NO.	
SURVEYED	
PLOTTED	
TEMPLATE	
NOTE BOOK	
AREAS CHECKED	



**Farnsworth GROUP INC.**  
 2709 McGraw Drive  
 Bloomington, Illinois 61704  
 309/663-8435, 309/663-1571 fax

USER NAME = *USER*	DESIGNED - JJO	REVISED -
	DRAWN - JJO	REVISED -
PLOT SCALE = 1"=20'	CHECKED - PJM	REVISED -
PLOT DATE = 03/20/13	DATE - 03/20/13	REVISED -

**STATE OF ILLINOIS  
 DEPARTMENT OF TRANSPORTATION**

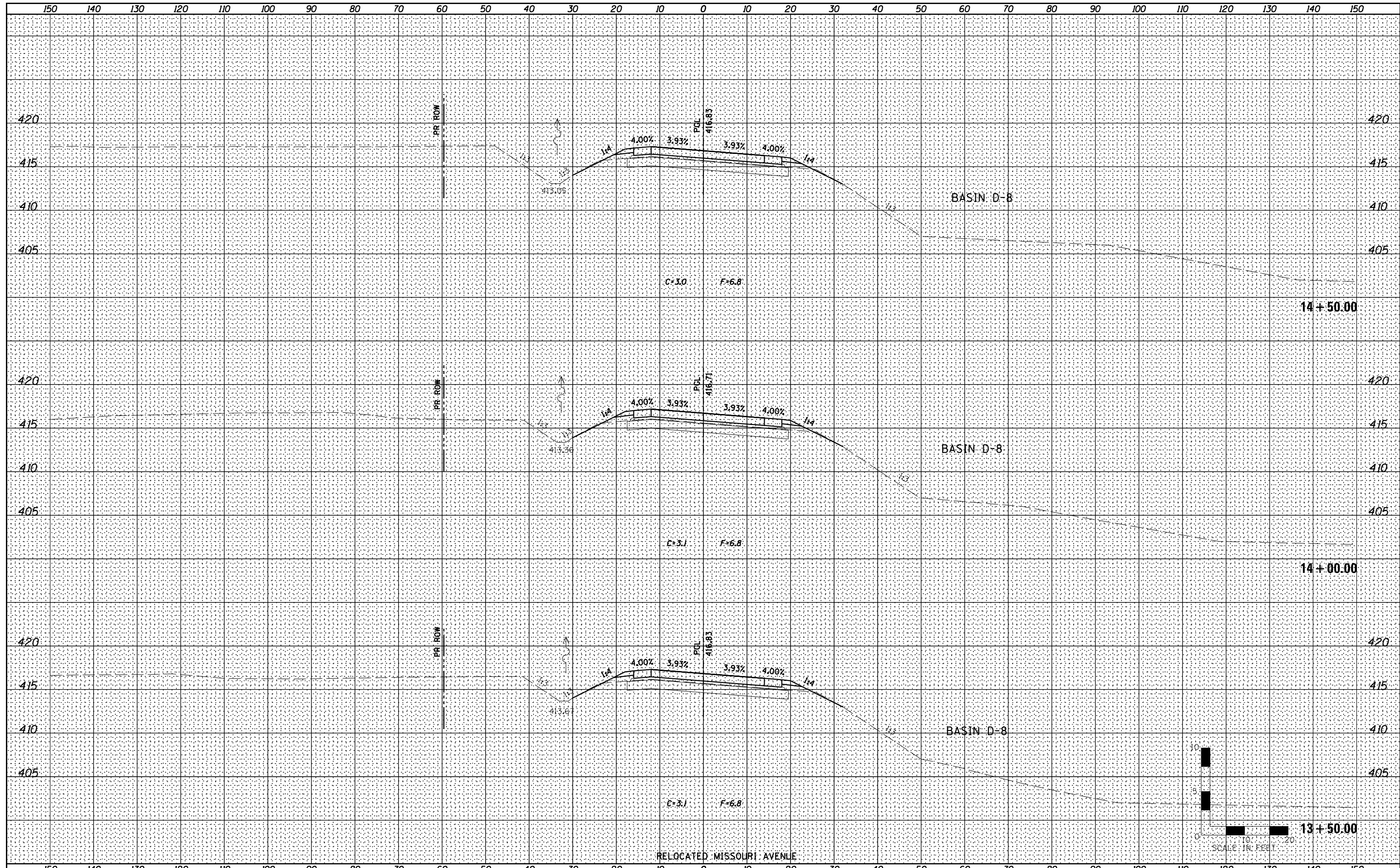
<b>RELOCATED MISSOURI AVENUE CROSS SECTIONS</b>			
SCALE:	SHEET NO. OF SHEETS	STA. 12+00.00 TO STA. 13+00.00	

F.A.P. RTE. 788	SECTION 520-1-2	COUNTY ST. CLAIR	TOTAL SHEETS 142	SHEET NO. 124
CONTRACT NO. 76850				ILLINOIS FED. AID PROJECT



DATE	
BY	
FINAL SURVEY NO.	
SURVEYED	
PLOTTED	
TEMPLATE	
NOTE BOOK	
AREAS CHECKED	

DATE	
BY	
ORIGINAL SURVEY NO.	
SURVEYED	
PLOTTED	
TEMPLATE	
NOTE BOOK	
AREAS CHECKED	



**Farnsworth GROUP INC.**  
 2709 McGraw Drive  
 Bloomington, Illinois 61704  
 309/663-8435, 309/663-1571 fax

USER NAME = *USER*	DESIGNED - JJO	REVISED -
	DRAWN - JJO	REVISED -
PLOT SCALE = 1"=20'	CHECKED - PJM	REVISED -
PLOT DATE = 03/20/13	DATE - 03/20/13	REVISED -

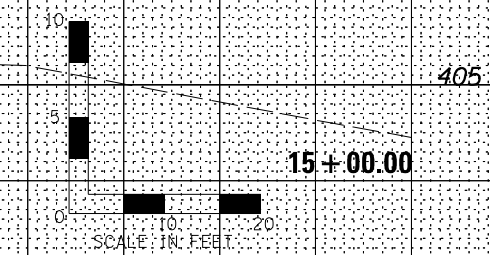
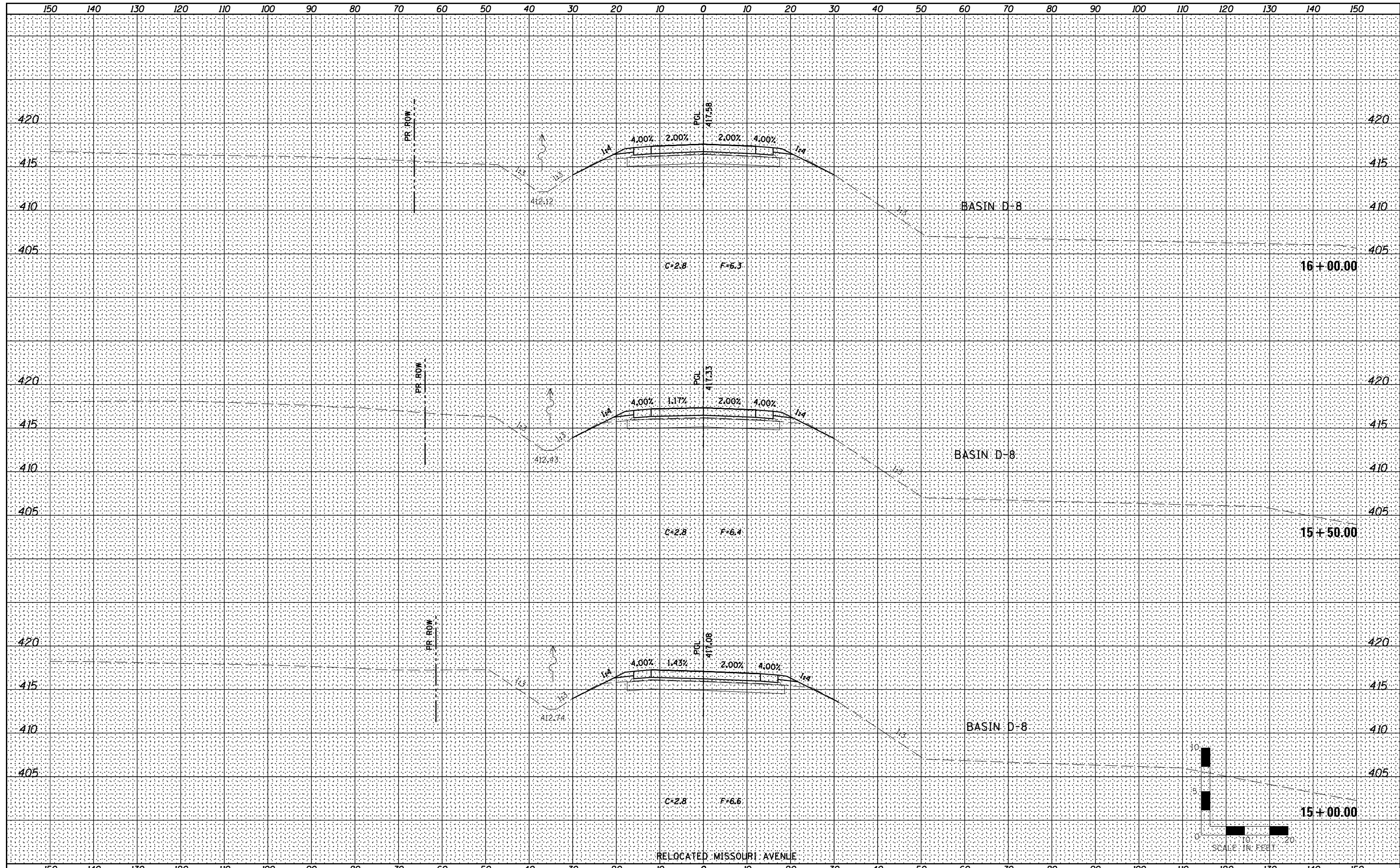
**STATE OF ILLINOIS  
 DEPARTMENT OF TRANSPORTATION**

<b>RELOCATED MISSOURI AVENUE CROSS SECTIONS</b>			
SCALE:	SHEET NO.	OF SHEETS	STA. 13+50.00 TO STA. 14+50.00

F.A.P. RTE.	SECTION	COUNTY	TOTAL SHEETS	SHEET NO.
788	520-1-2	ST. CLAIR	142	125
CONTRACT NO. 76850				
ILLINOIS FED. AID PROJECT				

DATE	
BY	
FINAL SURVEY NO.	
SURVEYED	
PLOTTED	
TEMPLATE	
NOTE BOOK	
AREAS CHECKED	

DATE	
BY	
ORIGINAL SURVEY NO.	
SURVEYED	
PLOTTED	
TEMPLATE	
NOTE BOOK	
AREAS CHECKED	



**Farnsworth GROUP INC.**  
 2709 McGraw Drive  
 Bloomington, Illinois 61704  
 309/663-8435, 309/663-1571 fax

USER NAME = *USER*	DESIGNED - JJO	REVISED -
	DRAWN - JJO	REVISED -
PLOT SCALE = 1/4"=1'-0"	CHECKED - PJM	REVISED -
PLOT DATE = 03/20/13	DATE - 03/20/13	REVISED -

**STATE OF ILLINOIS  
 DEPARTMENT OF TRANSPORTATION**

**RELOCATED MISSOURI AVENUE  
 CROSS SECTIONS**

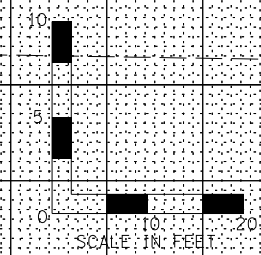
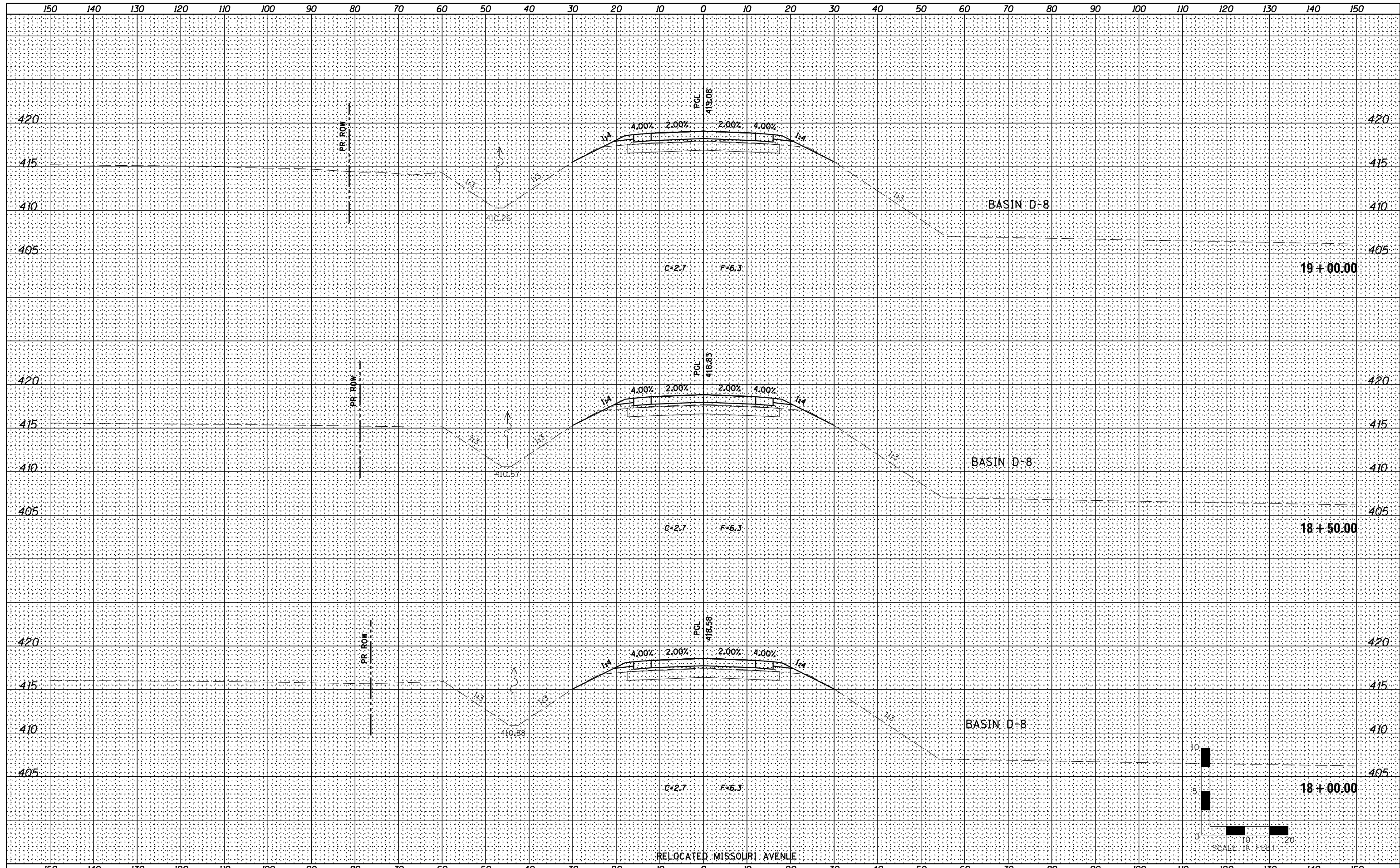
SCALE: SHEET NO. OF SHEETS STA. 15+00.00 TO STA. 16+00.00

F.A.P. RTE.	SECTION	COUNTY	TOTAL SHEETS	SHEET NO.
788	520-1-2	ST. CLAIR	142	126
CONTRACT NO. 76850				
ILLINOIS FED. AID PROJECT				



DATE	
BY	
FINAL SURVEY	SURVEYED
NOTE BOOK	PLOTTED
NO.	TEMPLATE
	AREAS CHECKED
	AREAS CHECKED

DATE	
BY	
ORIGINAL SURVEY	SURVEYED
NOTE BOOK	PLOTTED
NO.	TEMPLATE
	AREAS CHECKED
	AREAS CHECKED

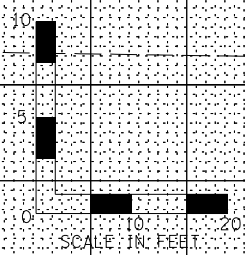
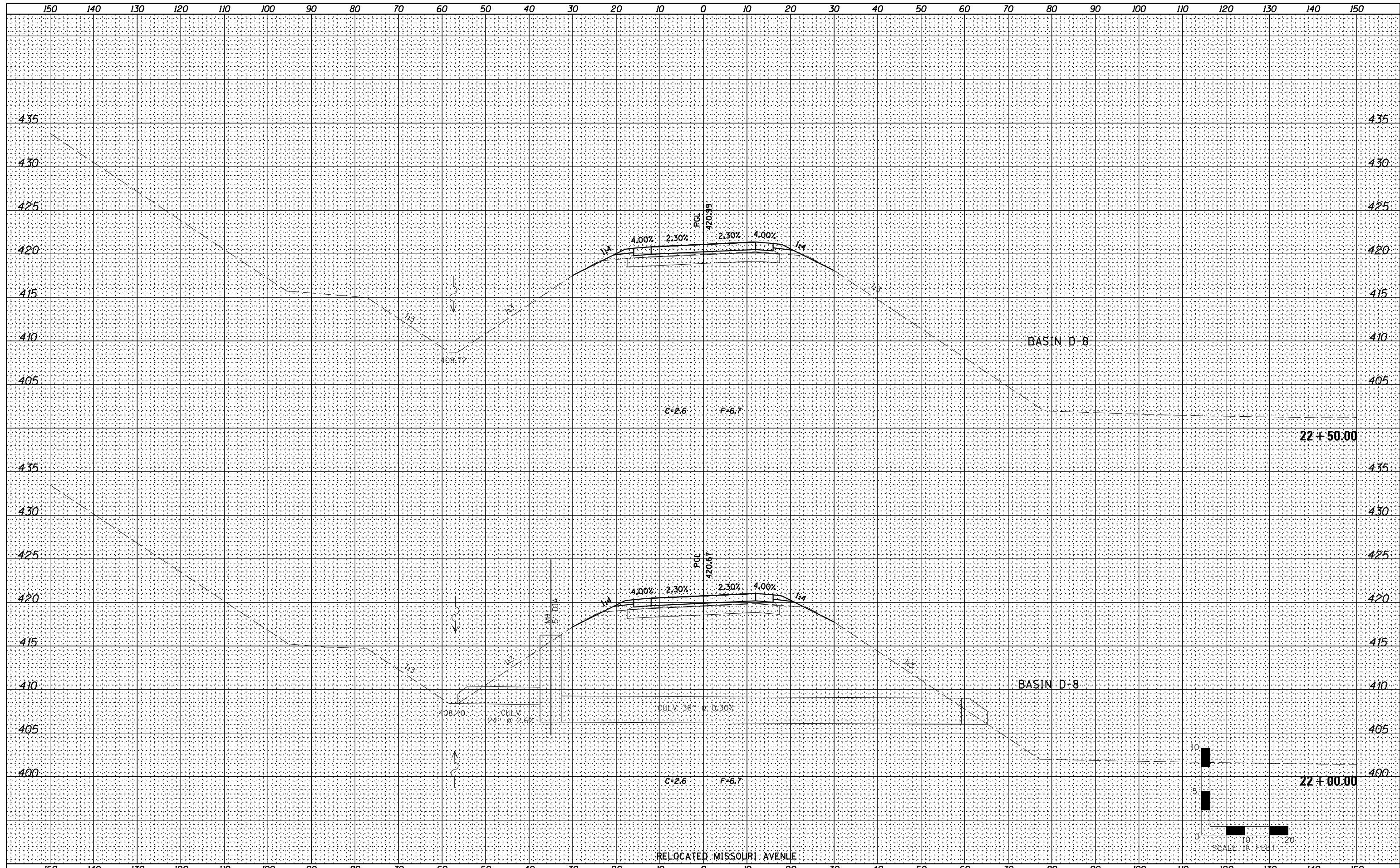






DATE	
BY	
FINAL SURVEY	SURVEYED
NOTE BOOK	PLOTTED
NO.	TEMPLATE
	AREAS CHECKED

DATE	
BY	
ORIGINAL SURVEY	SURVEYED
NOTE BOOK	PLOTTED
NO.	TEMPLATE
	AREAS CHECKED



**Farnsworth GROUP INC.**  
 2709 McGraw Drive  
 Bloomington, Illinois 61704  
 309/663-8435, 309/663-1571 fax

USER NAME = *USER*	DESIGNED - JJO	REVISED -
	DRAWN - JJO	REVISED -
PLOT SCALE = 1/4"=1'	CHECKED - PJM	REVISED -
PLOT DATE = 03/20/13	DATE - 03/20/13	REVISED -

**STATE OF ILLINOIS  
 DEPARTMENT OF TRANSPORTATION**

**RELOCATED MISSOURI AVENUE  
 CROSS SECTIONS**

SCALE: SHEET NO. OF SHEETS STA. 22+00.00 TO STA. 22+50.00

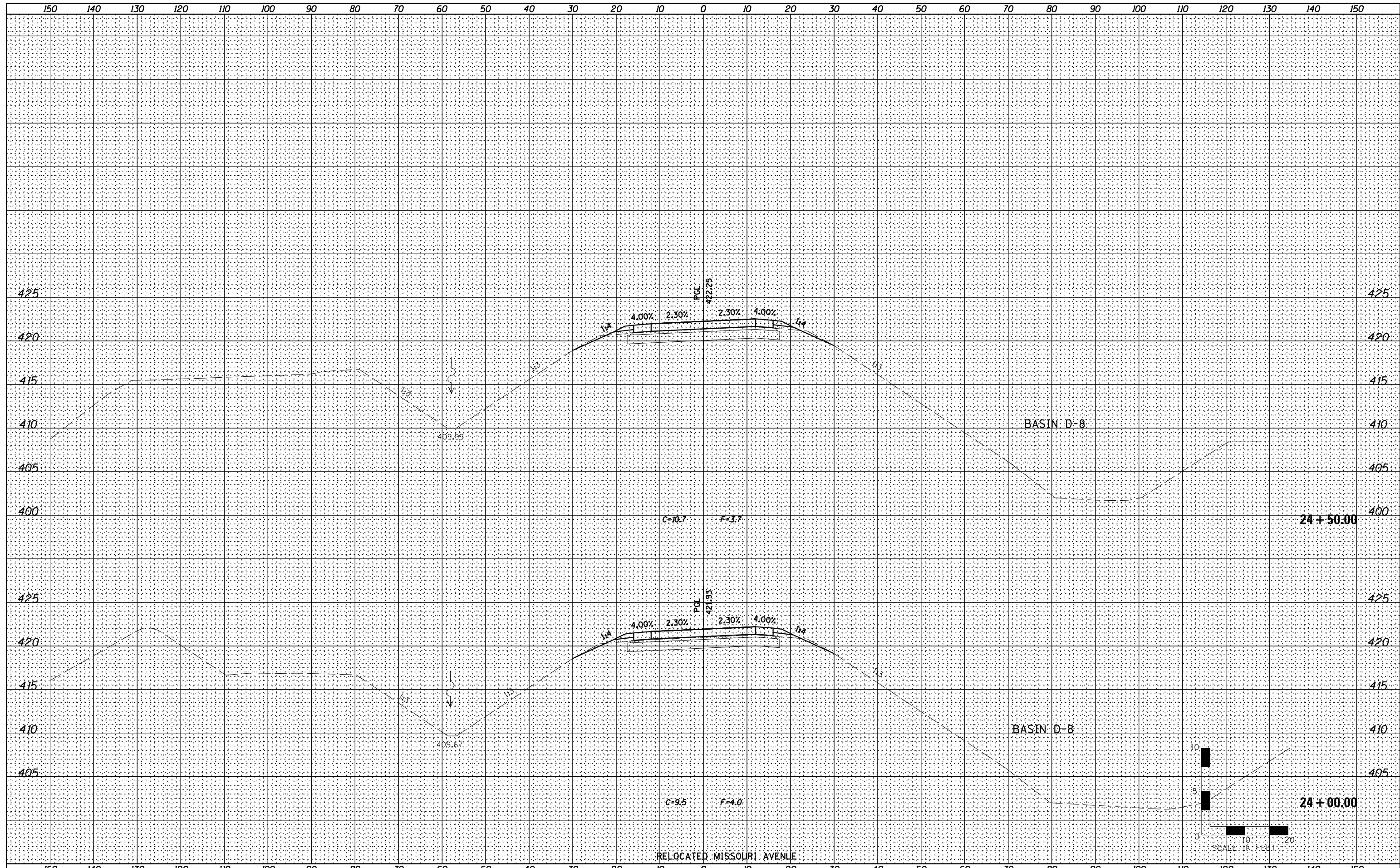
F.A.P. RTE.	SECTION	COUNTY	TOTAL SHEETS	SHEET NO.
788	520-1-2	ST. CLAIR	142	131
CONTRACT NO. 76850				
ILLINOIS FED. AID PROJECT				





DATE	
BY	
FINAL SURVEY	SURVEYED
NOTE BOOK	PLOTTED
NO.	TEMPLATE
	AREAS CHECKED

DATE	
BY	
ORIGINAL SURVEY	SURVEYED
NOTE BOOK	PLOTTED
NO.	TEMPLATE
	AREAS CHECKED



**Farnsworth GROUP INC.**  
 2709 McGraw Drive  
 Bloomington, Illinois 61704  
 309/663-8435, 309/663-1571 fax

USER NAME = *USER*	DESIGNED - JJO	REVISED -
	DRAWN - JJO	REVISED -
PLOT SCALE = 1/2"=1'	CHECKED - PJM	REVISED -
PLOT DATE = 03/20/13	DATE - 03/20/13	REVISED -

**STATE OF ILLINOIS  
 DEPARTMENT OF TRANSPORTATION**

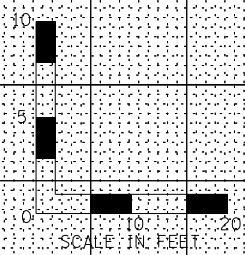
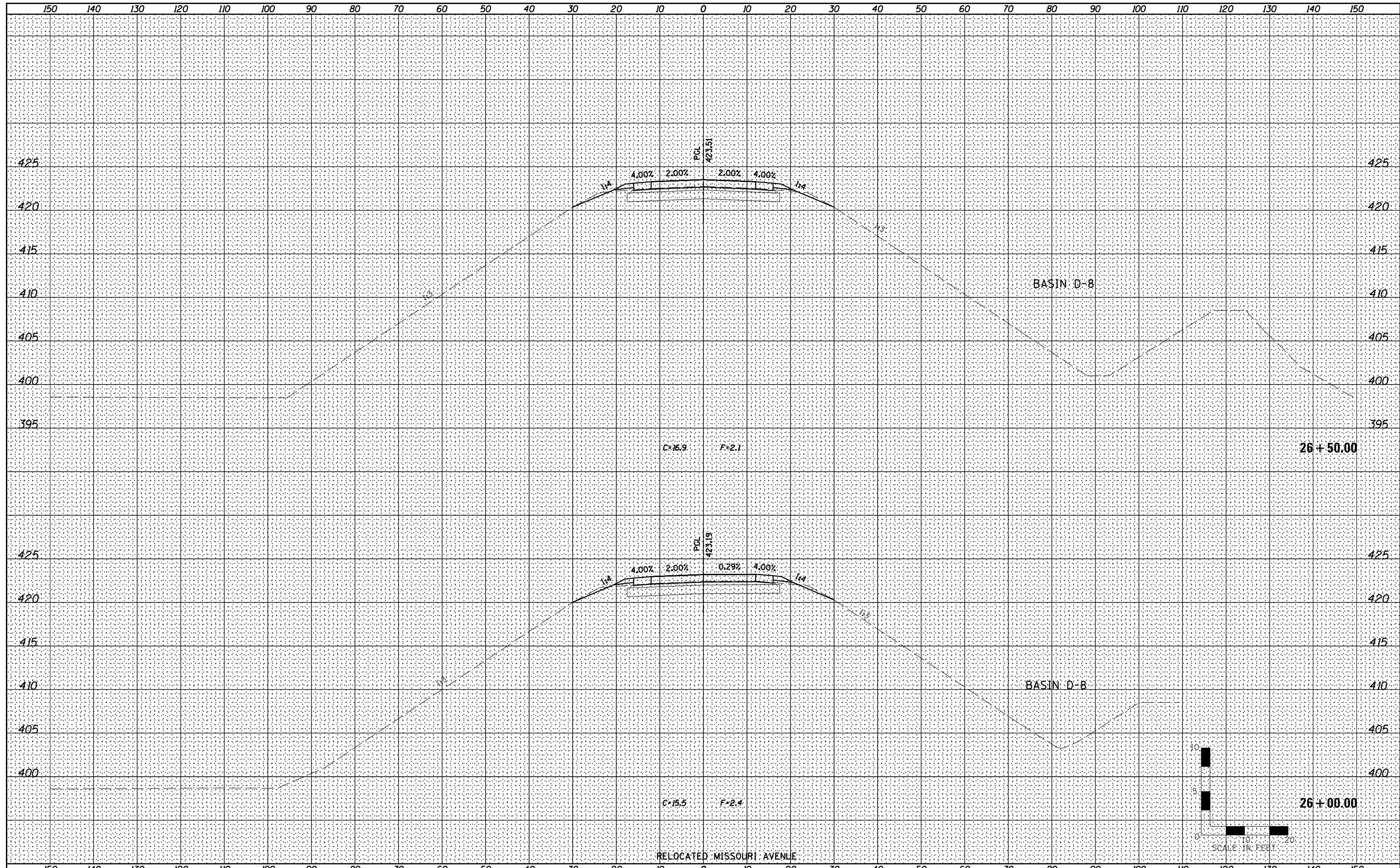
<b>RELOCATED MISSOURI AVENUE CROSS SECTIONS</b>			
SCALE:	SHEET NO.	OF SHEETS	STA. 24+00.00 TO STA. 24+50.00

F.A.P. RTE.	SECTION	COUNTY	TOTAL SHEETS	SHEET NO.
788	520-1-2	ST. CLAIR	142	133
CONTRACT NO. 76850				
ILLINOIS FED. AID PROJECT				



DATE	
BY	
FINAL SURVEY	SURVEYED
NOTE BOOK	PLOTTED
NO.	TEMPLATE
	AREAS CHECKED

DATE	
BY	
ORIGINAL SURVEY	SURVEYED
NOTE BOOK	PLOTTED
NO.	TEMPLATE
	AREAS CHECKED



**Farnsworth GROUP INC.**  
 2709 McGraw Drive  
 Bloomington, Illinois 61704  
 309/663-8435, 309/663-1571 fax

USER NAME = *USER*	DESIGNED - JJO	REVISED -
	DRAWN - JJO	REVISED -
PLOT SCALE = 1/8"=1'	CHECKED - PJM	REVISED -
PLOT DATE = 03/20/13	DATE - 03/20/13	REVISED -

**STATE OF ILLINOIS  
 DEPARTMENT OF TRANSPORTATION**

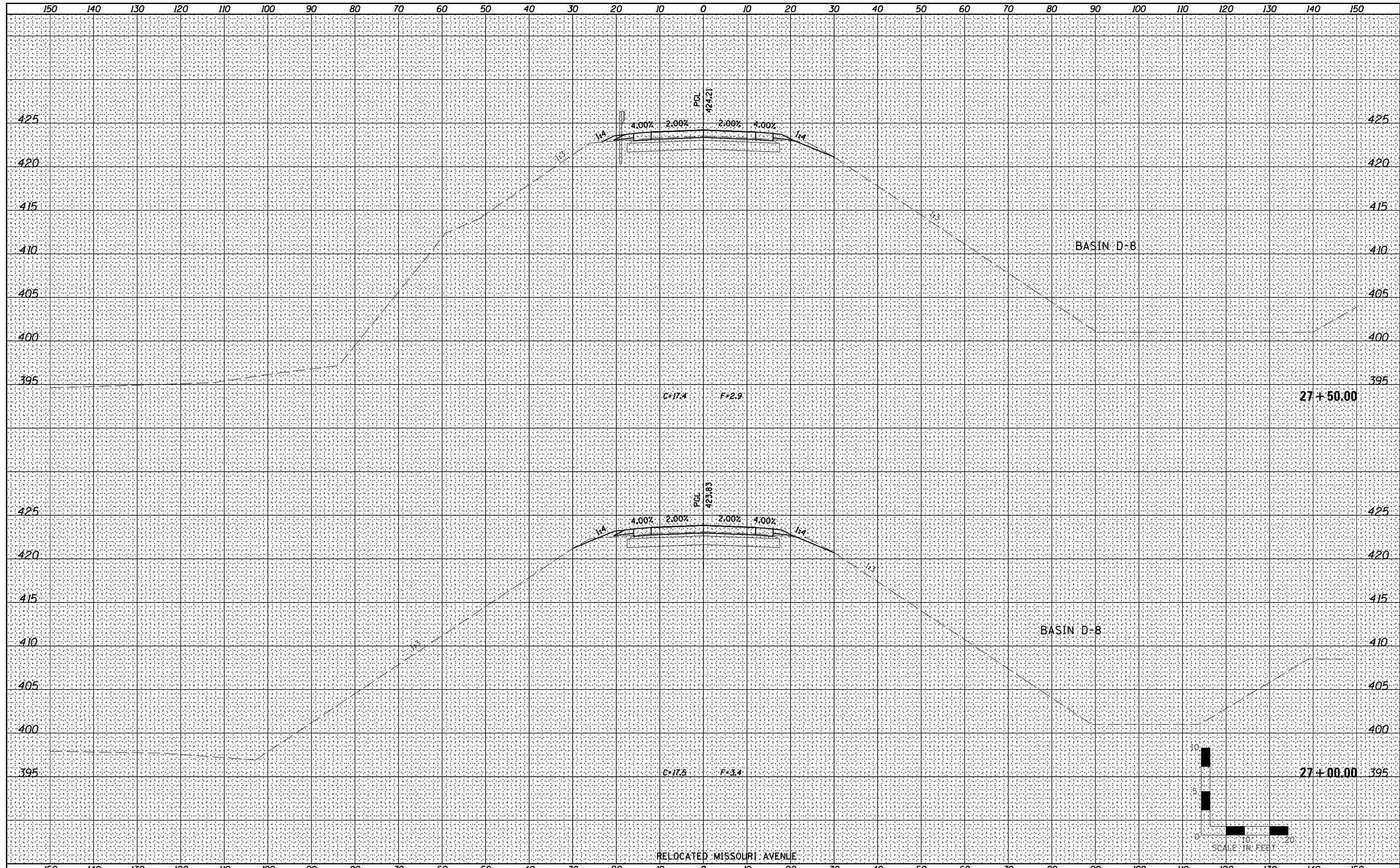
**RELOCATED MISSOURI AVENUE  
 CROSS SECTIONS**

SCALE: SHEET NO. OF SHEETS STA. 26+00.00 TO STA. 26+50.00

F.A.P. RTE.	SECTION	COUNTY	TOTAL SHEETS	SHEET NO.
788	520-1-2	ST. CLAIR	142	135
CONTRACT NO. 76850				
ILLINOIS FED. AID PROJECT				

DATE	
BY	
FINAL SURVEY	SURVEYED
NOTE BOOK	PLOTTED
NO.	TEMPLATE
	AREAS CHECKED

DATE	
BY	
ORIGINAL SURVEY	SURVEYED
NOTE BOOK	PLOTTED
NO.	TEMPLATE
	AREAS CHECKED



**Farnsworth GROUP INC.**  
 2709 McGraw Drive  
 Bloomington, Illinois 61704  
 309/663-8435, 309/663-1571 fax

USER NAME = *USER*	DESIGNED - JJO	REVISED -
	DRAWN - JJO	REVISED -
PLOT SCALE = 1/4"=1'	CHECKED - PJM	REVISED -
PLOT DATE = 03/20/13	DATE - 03/20/13	REVISED -

**STATE OF ILLINOIS  
 DEPARTMENT OF TRANSPORTATION**

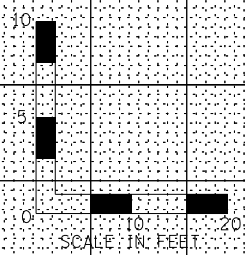
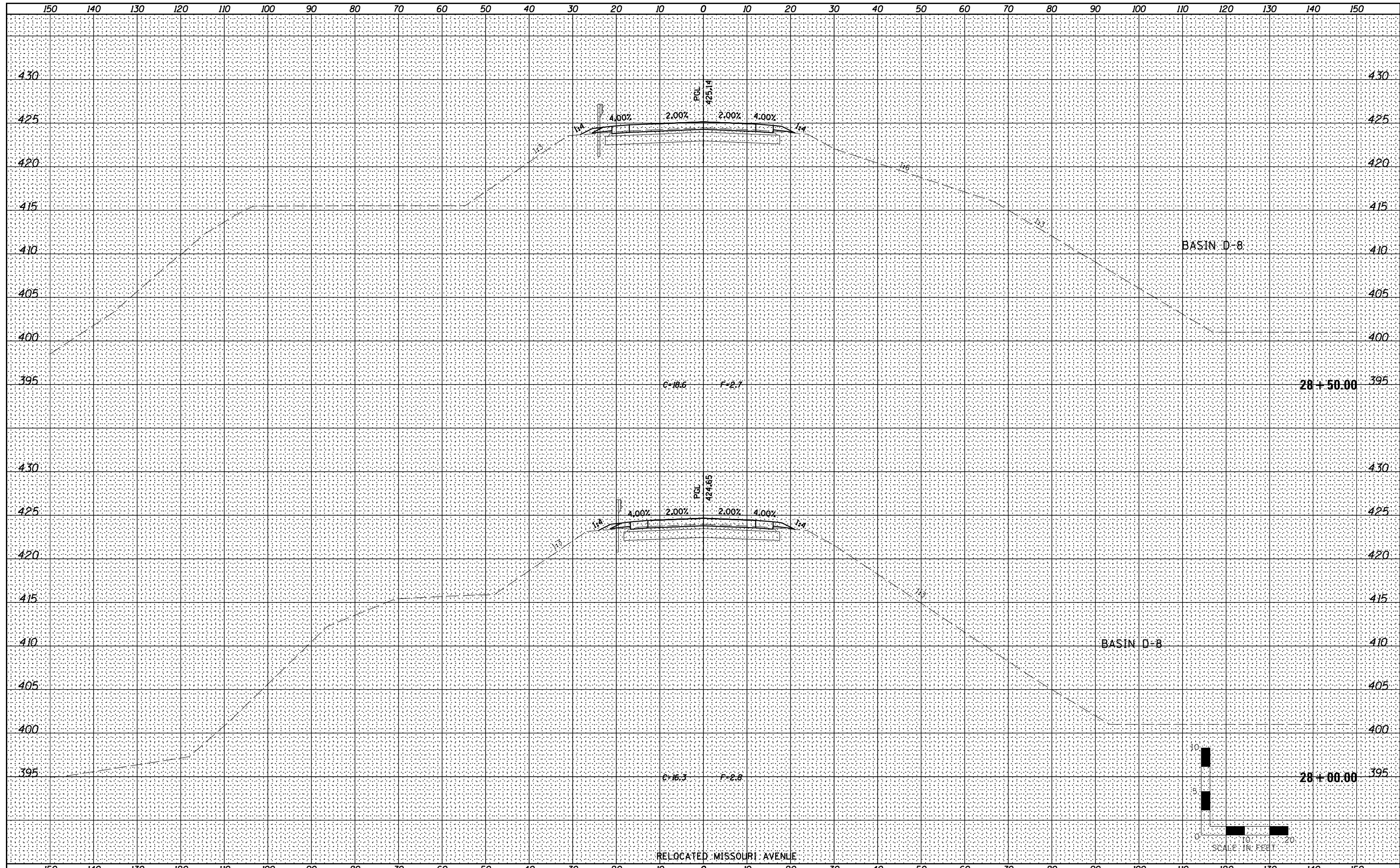
**RELOCATED MISSOURI AVENUE  
 CROSS SECTIONS**

SCALE: SHEET NO. OF SHEETS STA. 27+00.00 TO STA. 27+50.00

F.A.P. RTE.	SECTION	COUNTY	TOTAL SHEETS	SHEET NO.
788	520-1-2	ST. CLAIR	142	136
CONTRACT NO. 76850				
ILLINOIS FED. AID PROJECT				

DATE	
BY	
FINAL SURVEY	SURVEYED
NOTE BOOK	PLOTTED
NO.	TEMPLATE
	AREAS CHECKED

DATE	
BY	
ORIGINAL SURVEY	SURVEYED
NOTE BOOK	PLOTTED
NO.	TEMPLATE
	AREAS CHECKED



**Farnsworth GROUP INC.**  
 2709 McGraw Drive  
 Bloomington, Illinois 61704  
 309/663-8435, 309/663-1571 fax

USER NAME = *USER*	DESIGNED - JJO	REVISED -
	DRAWN - JJO	REVISED -
PLOT SCALE = 1/8"=1'	CHECKED - PJM	REVISED -
PLOT DATE = 03/20/13	DATE - 03/20/13	REVISED -

**STATE OF ILLINOIS  
 DEPARTMENT OF TRANSPORTATION**

**RELOCATED MISSOURI AVENUE  
 CROSS SECTIONS**

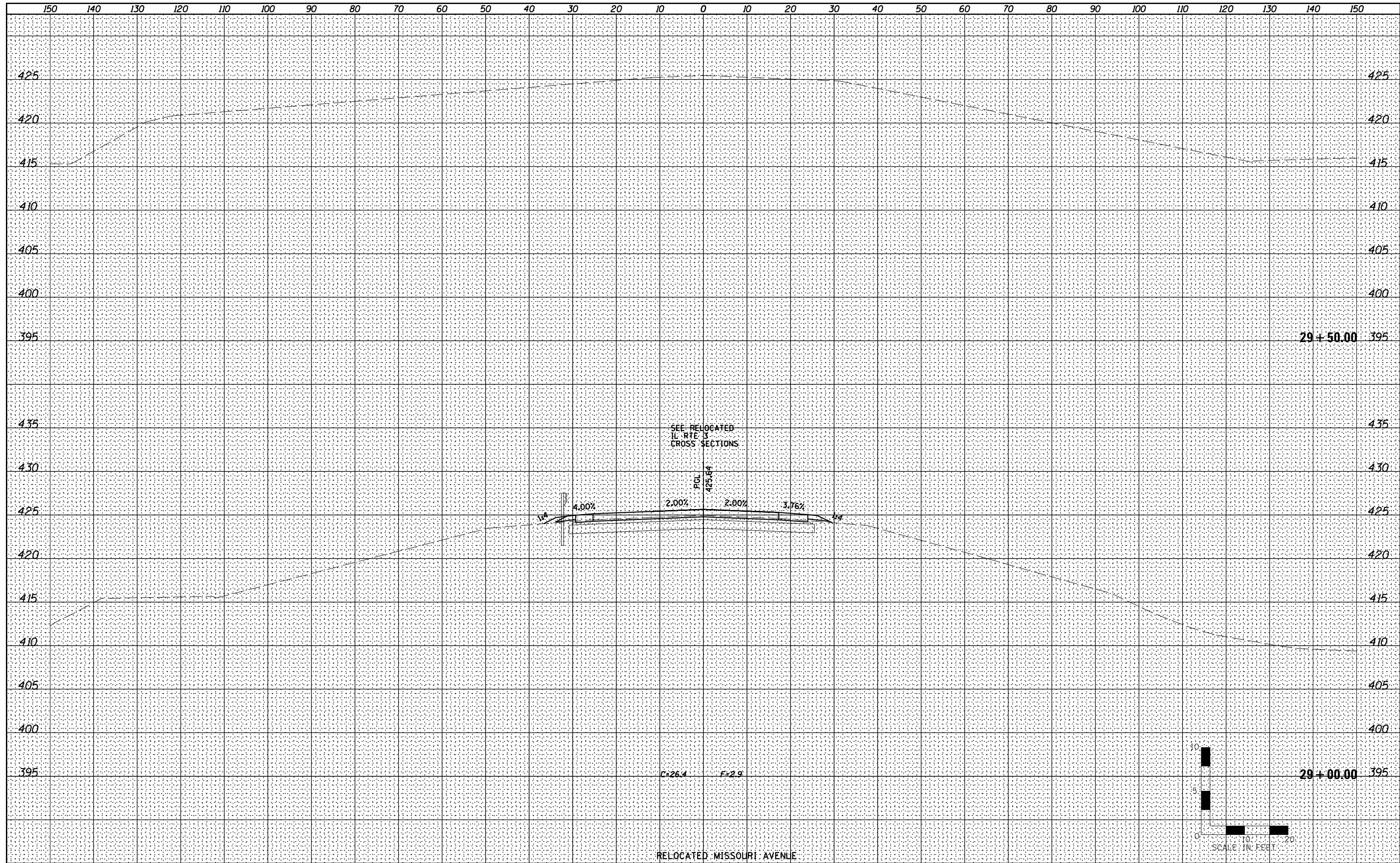
SCALE: SHEET NO. OF SHEETS STA. 28+00.00 TO STA. 28+50.00

F.A.P. RTE.	SECTION	COUNTY	TOTAL SHEETS	SHEET NO.
788	520-1-2	ST. CLAIR	142	137
CONTRACT NO. 76850				

ILLINOIS FED. AID PROJECT

DATE	
BY	
FINAL SURVEY	SURVEYED
NOTE BOOK	PLOTTED
NO.	TEMPLATE
	AREAS CHECKED

DATE	
BY	
ORIGINAL SURVEY	SURVEYED
NOTE BOOK	PLOTTED
NO.	TEMPLATE
	AREAS CHECKED



**Farnsworth GROUP INC.**  
 2709 McGraw Drive  
 Bloomington, Illinois 61704  
 309/663-8435, 309/663-1571 fax

USER NAME = *USER*	DESIGNED - JJO	REVISED -
	DRAWN - JJO	REVISED -
PLOT SCALE = 1/2"=1'	CHECKED - PJM	REVISED -
PLOT DATE = 03/20/13	DATE - 03/20/13	REVISED -

**STATE OF ILLINOIS  
 DEPARTMENT OF TRANSPORTATION**

<b>RELOCATED MISSOURI AVENUE CROSS SECTIONS</b>			
SCALE:	SHEET NO.	OF SHEETS	STA. 29+00.00 TO STA. 29+50.00

F.A.P. RTE.	SECTION	COUNTY	TOTAL SHEETS	SHEET NO.
788	520-1-2	ST. CLAIR	142	138
CONTRACT NO. 76850				
ILLINOIS FED. AID PROJECT				

ORIGINAL SURVEY	SURVEYED _____	BY _____	DATE _____
NOTE BOOK	PLOTTED _____		
	TEMPLATE _____		
	AREAS _____		
	AREAS CHECKED _____		

FINAL SURVEY	SURVEYED _____	BY _____	DATE _____
NOTE BOOK	PLOTTED _____		
	TEMPLATE _____		
	AREAS _____		
	AREAS CHECKED _____		



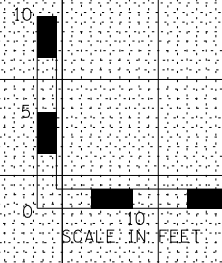
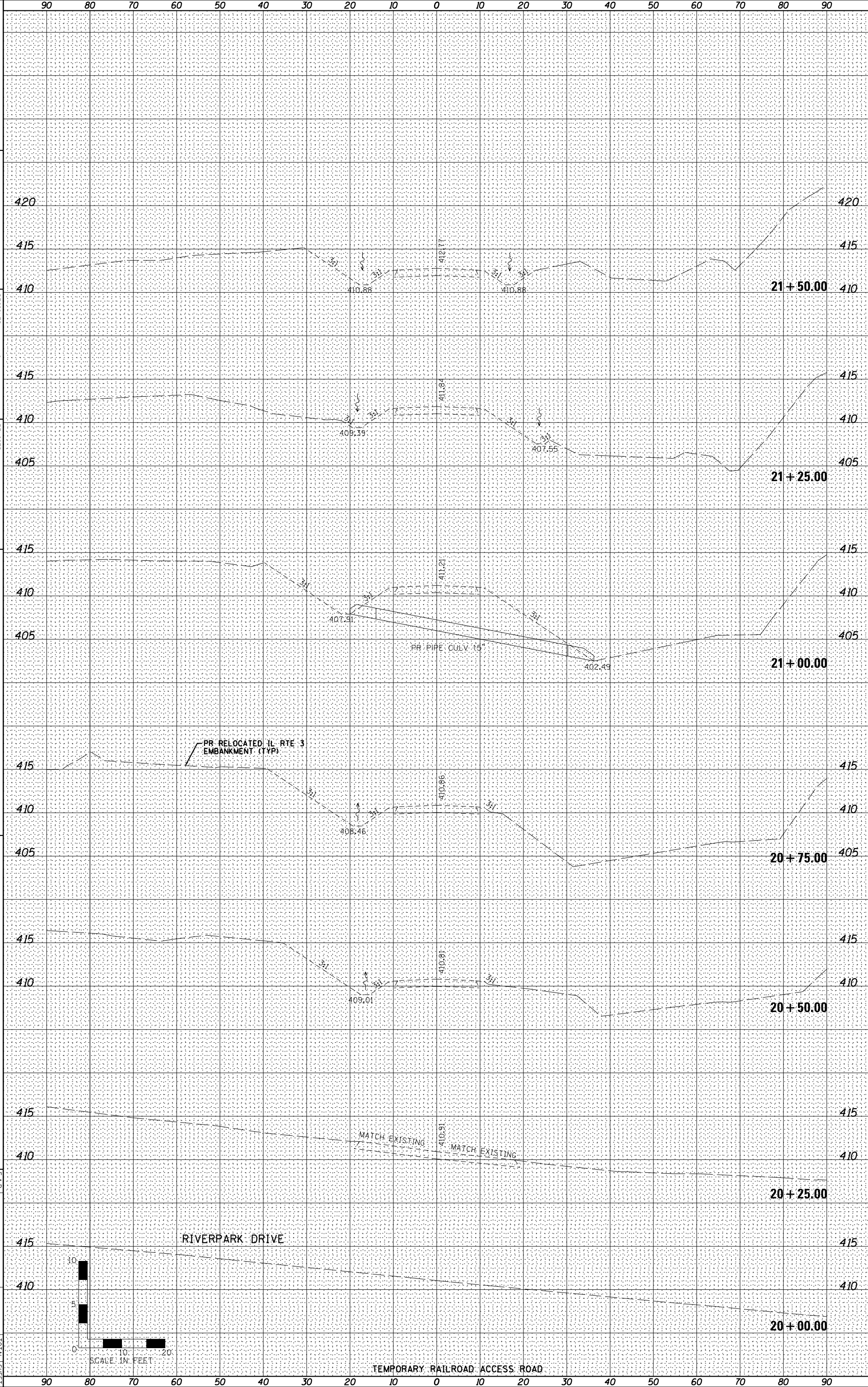
USER NAME : JSUSERS  
 DRAWN : JJO  
 CHECKED : PJM  
 DATE : 03/20/13

DESIGNED : JJO  
 REVISIONS:

STATE OF ILLINOIS  
 DEPARTMENT OF TRANSPORTATION

TEMPORARY RAILROAD ACCESS ROAD  
 CROSS SECTIONS  
 STA. 20+00.00 TO STA. 21+50.00

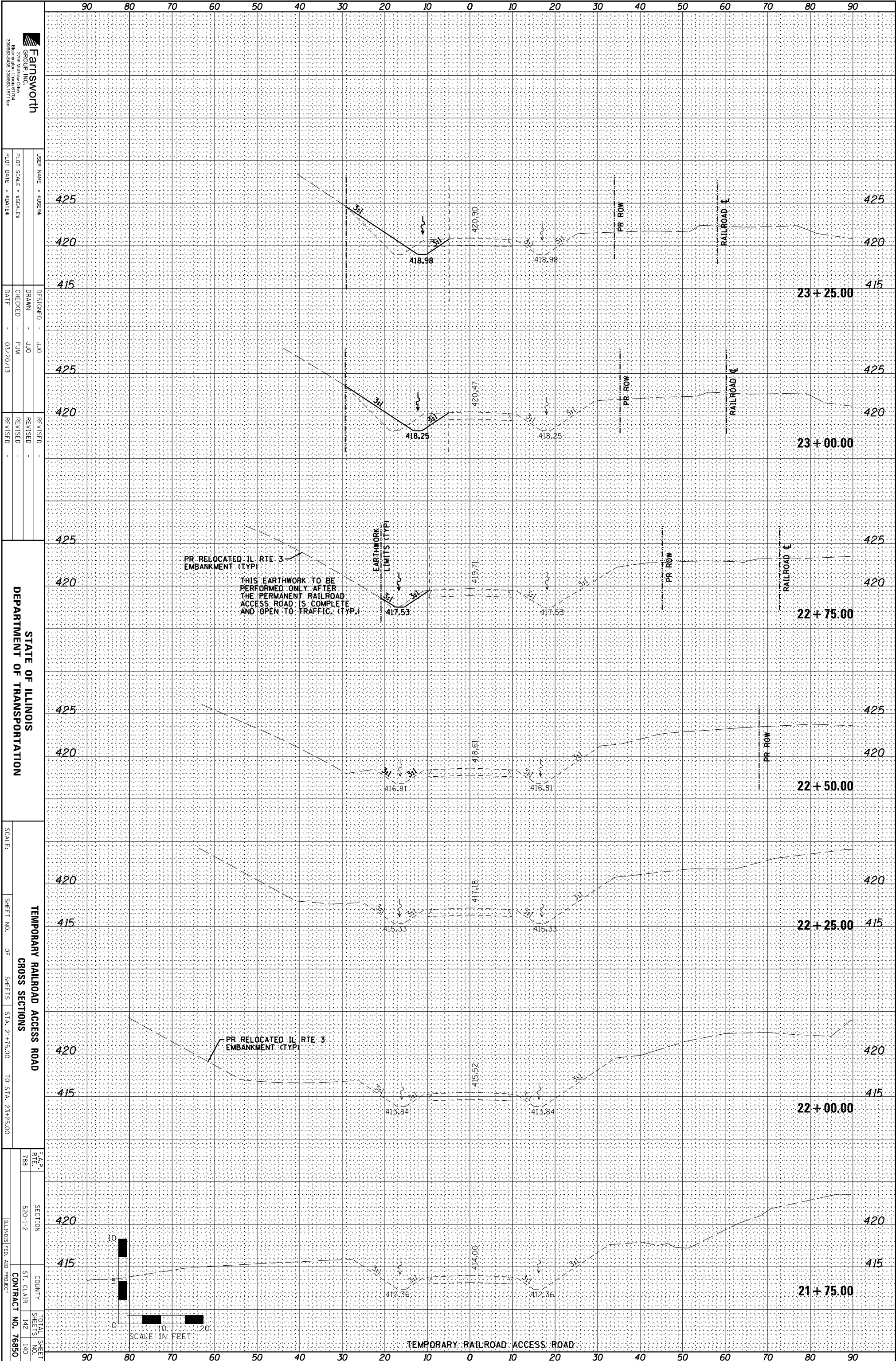
F.A.P. RTE. 788  
 SECTION 520-1-2  
 COUNTY ST. CLAIR  
 CONTRACT NO. 76850



TEMPORARY RAILROAD ACCESS ROAD

ORIGINAL SURVEY	SURVEYED _____	BY _____	DATE _____
NOTE BOOK	PLOTTED _____		
	TEMPLATE _____		
	AREAS _____		
	AREAS CHECKED _____		

FINAL SURVEY	SURVEYED _____	BY _____	DATE _____
NOTE BOOK	PLOTTED _____		
	TEMPLATE _____		
	AREAS _____		
	AREAS CHECKED _____		



**Farnsworth**  
 GROUP, INC.  
 2700 Madison Drive  
 Bloomington, Illinois 61710  
 309/835-8495 309/835-1571 fax

USER NAME = JSUSERS  
 DRAWN = JJO  
 CHECKED = PJM  
 DATE = 03/20/13

DESIGNED = JJO  
 REVISIONS

REVISIONS

STATE OF ILLINOIS  
 DEPARTMENT OF TRANSPORTATION

TEMPORARY RAILROAD ACCESS ROAD  
 CROSS SECTIONS  
 STA. 21+75.00 TO STA. 23+25.00

F.A.P. RTE. 788  
 SECTION 520-1-2  
 COUNTY ST. CLAIR  
 CONTRACT NO. 76850  
 ILLINOIS FED. AID PROJECT



ORIGINAL SURVEY	SURVEYED _____	BY _____	DATE _____
NOTE BOOK	PLOTTED _____		
	TEMPLATE _____		
	AREAS _____		
	AREAS CHECKED _____		

FINAL SURVEY	SURVEYED _____	BY _____	DATE _____
NOTE BOOK	PLOTTED _____		
	TEMPLATE _____		
	AREAS _____		
	AREAS CHECKED _____		

**Farnsworth**  
 GROUP, INC.  
 2700 Madison Drive  
 Bloomington, Illinois 61710  
 309/835-8495 309/835-1571 FAX

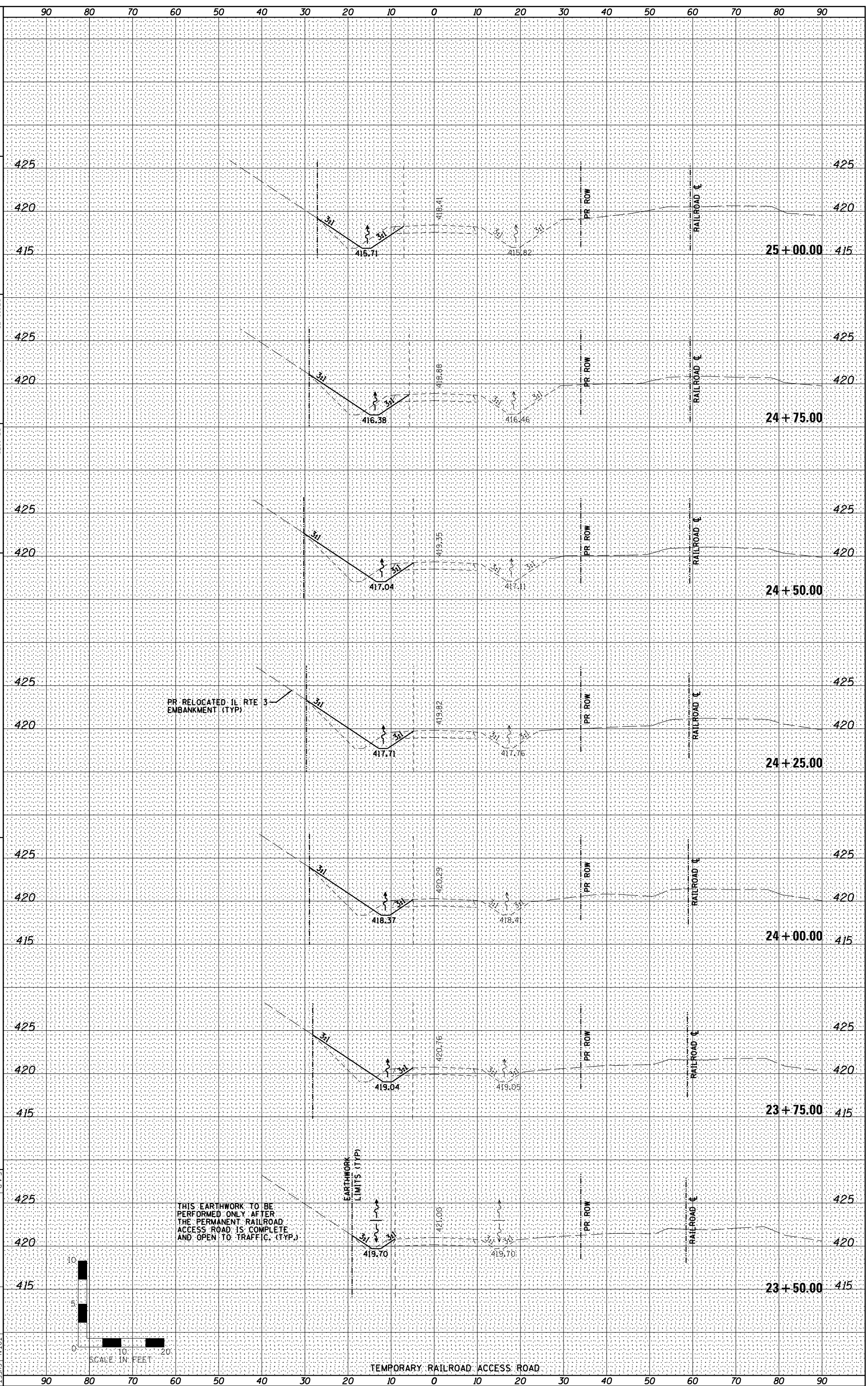
USER NAME: #SUSERS  
 DESIGNED: JJO  
 DRAWN: JJO  
 CHECKED: PJM  
 DATE: 03/20/13

REVISIONS  
 REVISION NO. DESCRIPTION  
 - - - - -

STATE OF ILLINOIS  
 DEPARTMENT OF TRANSPORTATION

TEMPORARY RAILROAD ACCESS ROAD  
 CROSS SECTIONS  
 SCALE: 1" = 20'  
 SHEET NO. OF SHEETS: STA. 23+50.00 TO STA. 25+00.00

F.A.P. RTE. 788  
 SECTION 520-1-2  
 COUNTY ST. CLAIR  
 TOTAL SHEETS 142  
 SHEETS NO. 141  
 CONTRACT NO. 76850  
 ILLINOIS FED. AID PROJECT



TEMPORARY RAILROAD ACCESS ROAD

