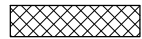




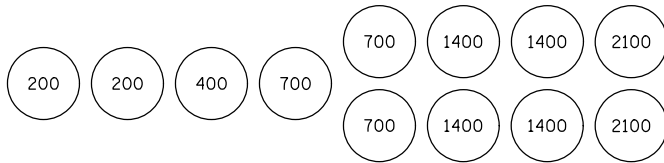
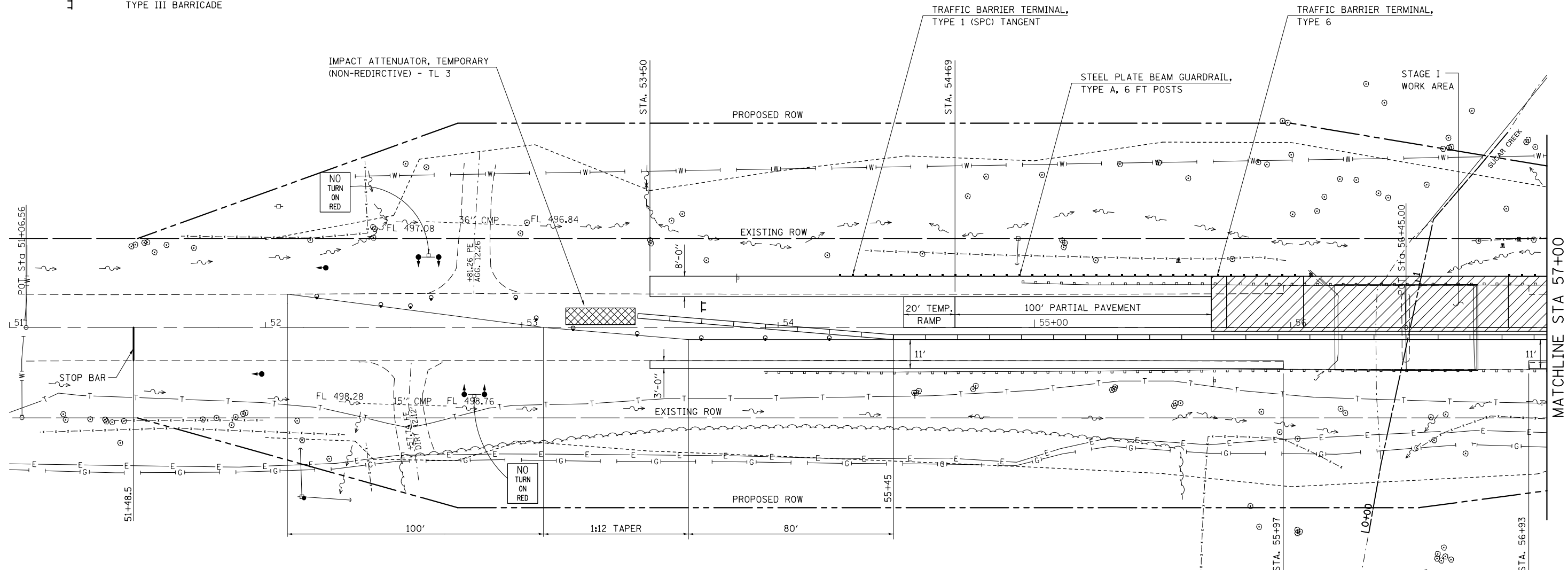


LEGEND

-  IMPACT ATTENUATOR
-  TEMPORARY CONCRETE BARRIER
-  BARRELS WITH STEADY BURNING LIGHT
-  TEMPORARY BRIDGE TRAFFIC SIGNALS
-  TYPE III BARRICADE

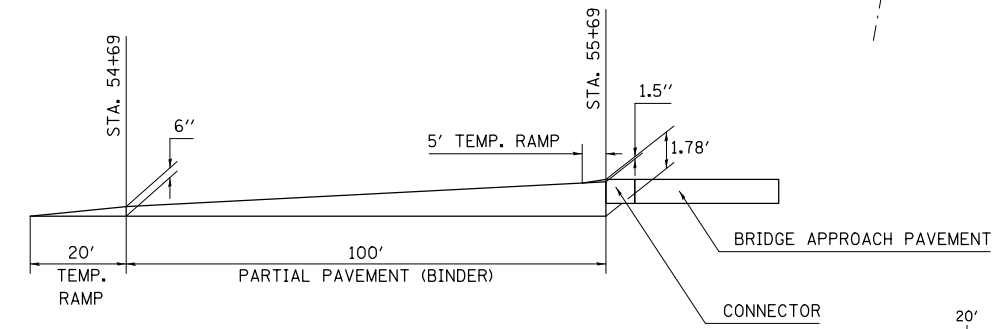


SAND MODULE IMPACT ATTENUATOR LAYOUT  
(IF OPTION USED)

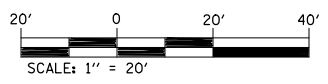


SEQUENCE OF CONSTRUCTION - STAGE I:

- PLACE "HMA BASE COURSE WIDENING - 9 INCHES" ON SOUTH SIDE OF ROADWAY FOR STAGE I TRAFFIC AS A PRE-STAGE TO STAGE I.
- PLACE STOP BARS AS SHOWN ON PLANS.
- REMOVE SKIP-DASH AND CONFLICTING SOLID EDGE PAVEMENT MARKINGS BETWEEN STOP BARS.
- PLACE 587.5 FT TEMPORARY CONCRETE BARRIER AND 2 EACH IMPACT ATTENUATORS, TEMPORARY.
- SEE STANDARD 701321 FOR DETAILS NOT SHOWN ON PLANS.
- PERFORM ALL NECESSARY BRIDGE WORK IN STAGE I WORK ZONE.
- PLACE "HMA BASE COURSE WIDENING - 9 INCHES", PARTIAL PAVEMENT SECTION, TEMPORARY RAMPS AND GUARDRAIL ON NORTH SIDE OF ROADWAY FOR STAGE II TRAFFIC. (PARTIAL PAVEMENT IS NOT FINAL GRADE. REMOVE AND RE-ERECT GUARDRAIL AFTER FINAL PAVEMENT IS IN PLACE.)



PARTIAL PAVEMENT DETAIL



FILE NAME =	USER NAME = *USER*	DESIGNED -	REVISED -	<b>STATE OF ILLINOIS DEPARTMENT OF TRANSPORTATION</b>	<b>STAGE I CONSTRUCTION</b>			F.A.P. RTE.	SECTION	COUNTY	TOTAL SHEETS	SHEET NO.
*FILEL*		DRAWN -	REVISED -		793	40BR-1	MADISON	72	15			
	PLOT SCALE = *SCALE*	CHECKED -	REVISED -		CONTRACT NO. 76A36							
	PLOT DATE = *DATE*	DATE -	REVISED -		SCALE:	SHEET NO. 1 OF 4 SHEETS	STA. TO STA.	FED. ROAD DIST. NO. ILLINOIS FED. AID PROJECT				