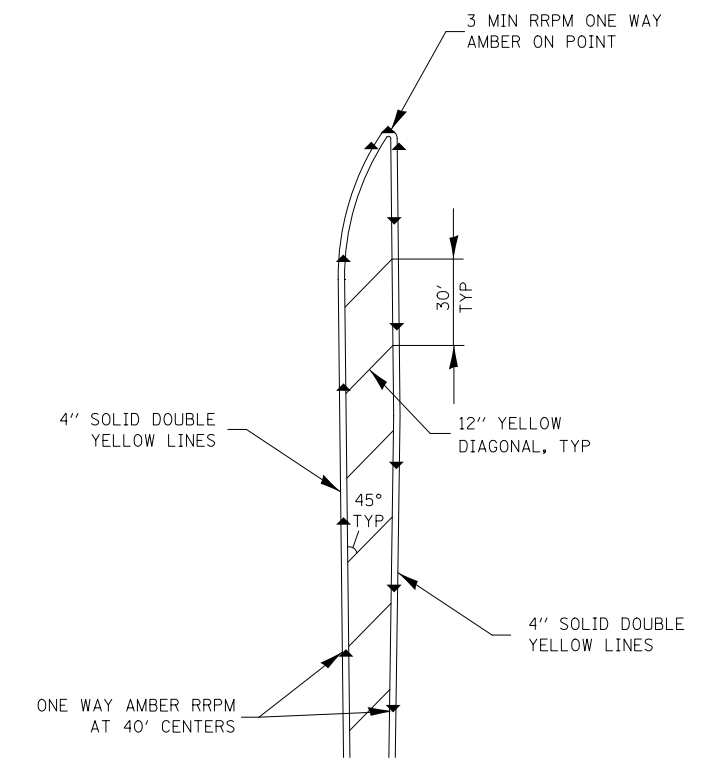
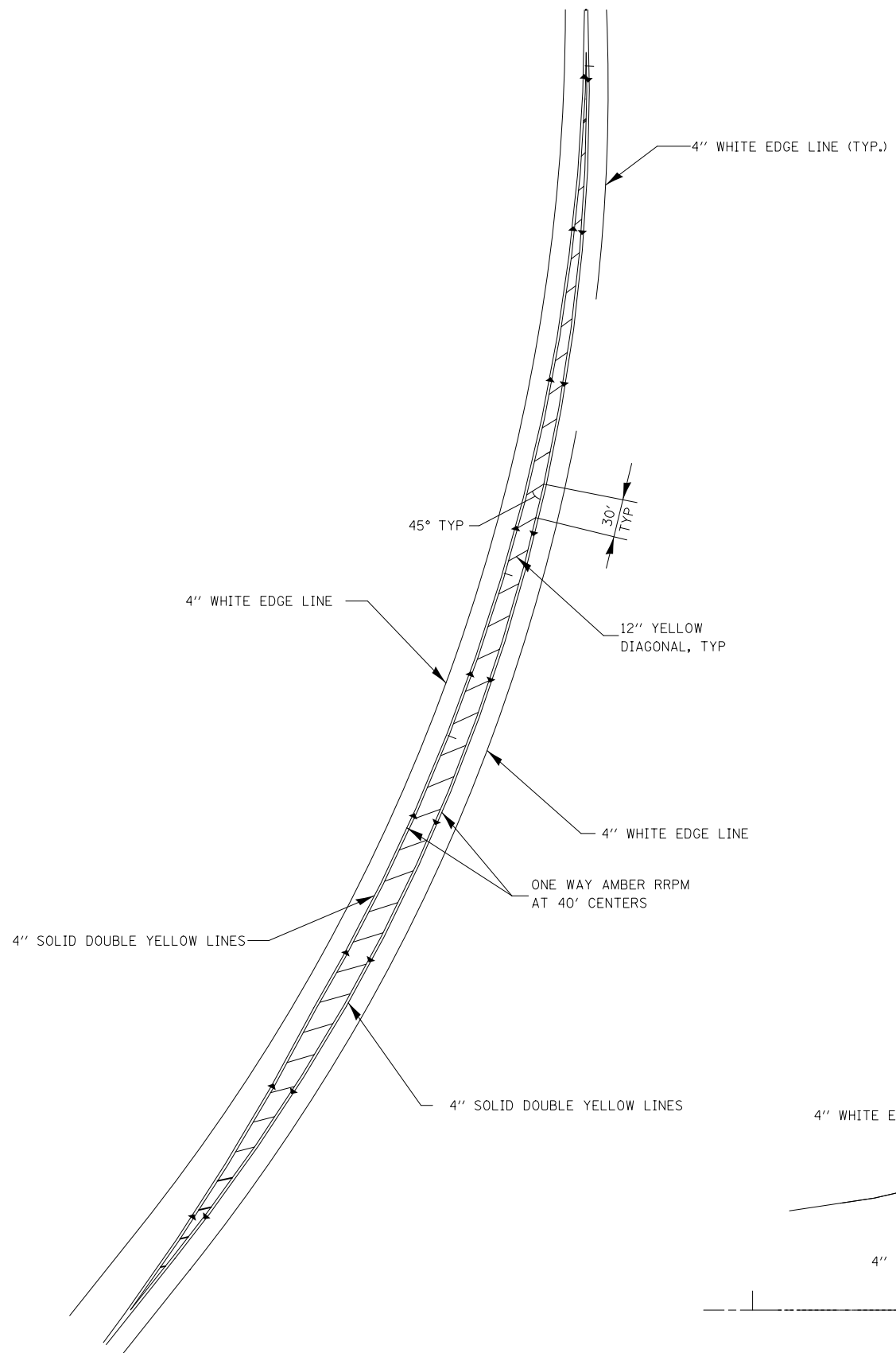


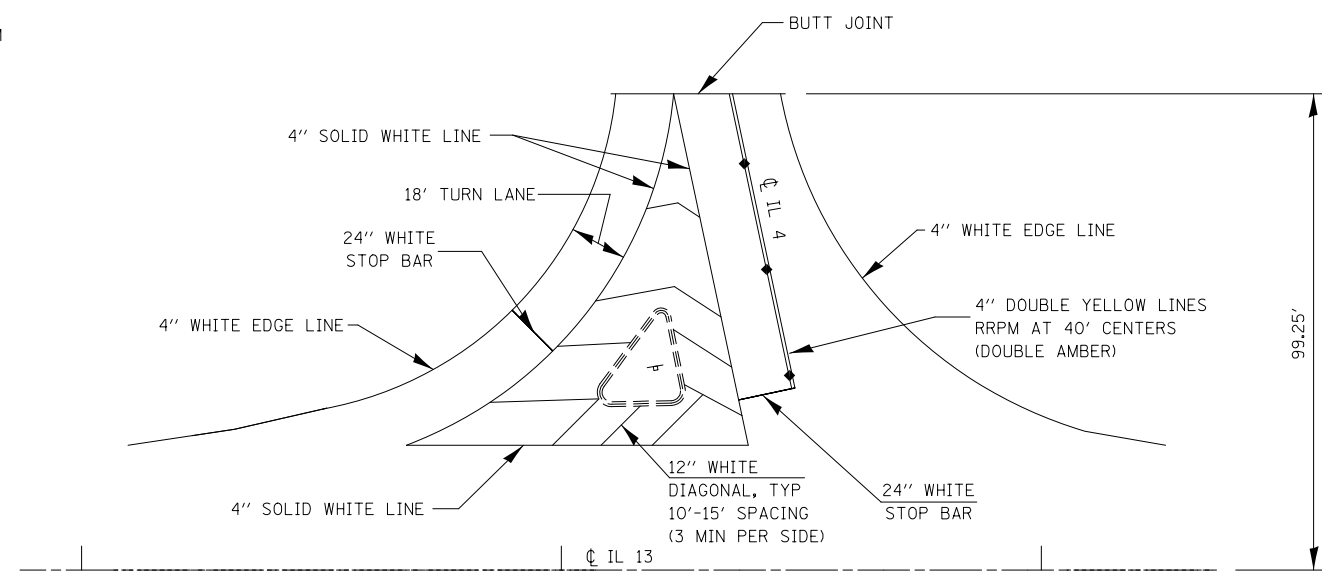
LEFT TURN LANE PAVEMENT MARKING DETAIL (IL 13)
STA 917+06.4 TO STA 918+06.8



PAVEMENT MARKING DETAIL (IL 13)
STA 918+70.8 TO STA 924+91.3



PAVEMENT MARKING DETAIL (IL 13)
STA 908+67.3 TO STA 917+06.4



PAVEMENT MARKING DETAIL (IL 4)
STA 918+56.75 (IL 13)

- ▲ RRPM - ONE WAY AMBER
- △ RRPM - ONE WAY CRYSTAL
- ◆ RRPM - TWO WAY AMBER

FILE NAME =	USER NAME = chollandeske	DESIGNED -	REVISED -
et:\pw\work\p\dot\chollandeske\d0115523\	D876E88-sh-t-details.dgn	DRAWN -	REVISED -
	PLOT SCALE = 40.0000' / in.	CHECKED -	REVISED -
	PLOT DATE = 3/22/2013	DATE -	REVISED -

**STATE OF ILLINOIS
DEPARTMENT OF TRANSPORTATION**

PAVEMENT MARKING DETAILS

SCALE: N/A SHEET NO. 2 OF 2 SHEETS STA. TO STA.

F.A.P. RTE.	SECTION	COUNTY	TOTAL SHEETS	SHEET NO.
103	(23,24)RS-4	ST. CLAIR	54	54
CONTRACT NO. 76E88				
ILLINOIS FED. AID PROJECT				