

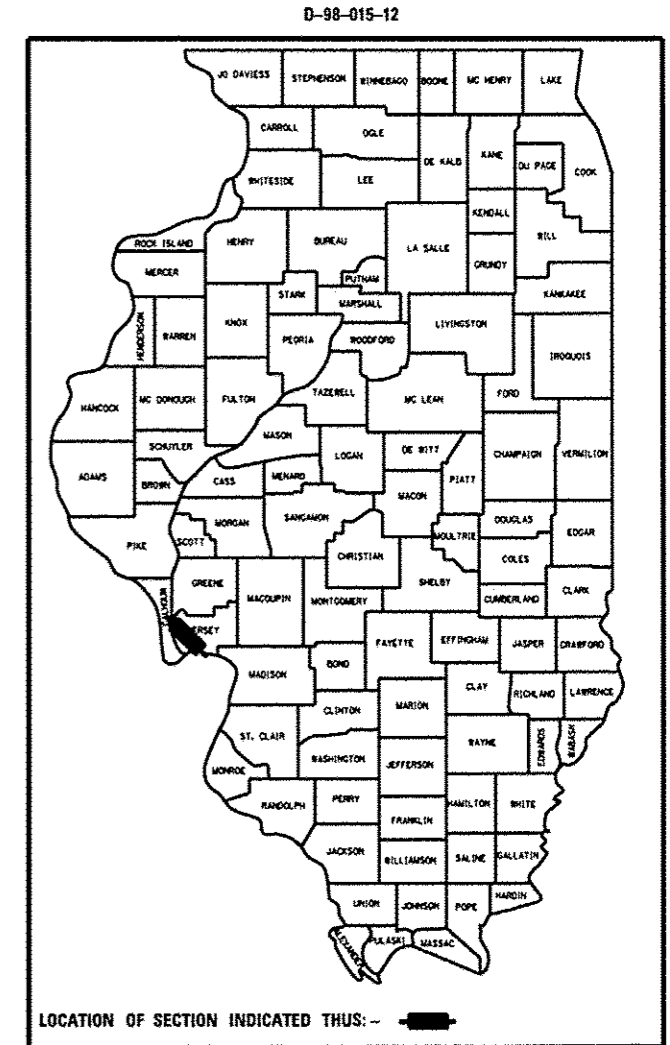
STATE OF ILLINOIS
 DEPARTMENT OF TRANSPORTATION
 DIVISION OF HIGHWAYS
**PROPOSED
 HIGHWAY PLANS**

F.A.P. RTE.	SECTION	COUNTY	TOTAL SHEETS	SHEET NO.
304	16,4,2)RS-3	JERSEY	52	1
		ILLINOIS	CONTRACT NO. 76F24	

FOR INDEX OF SHEETS, SEE SHEET NO. 2

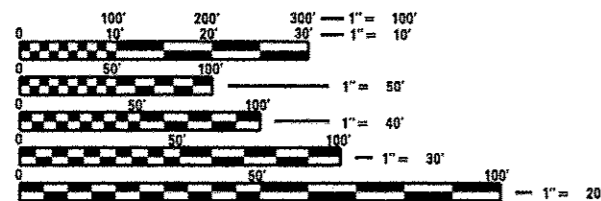
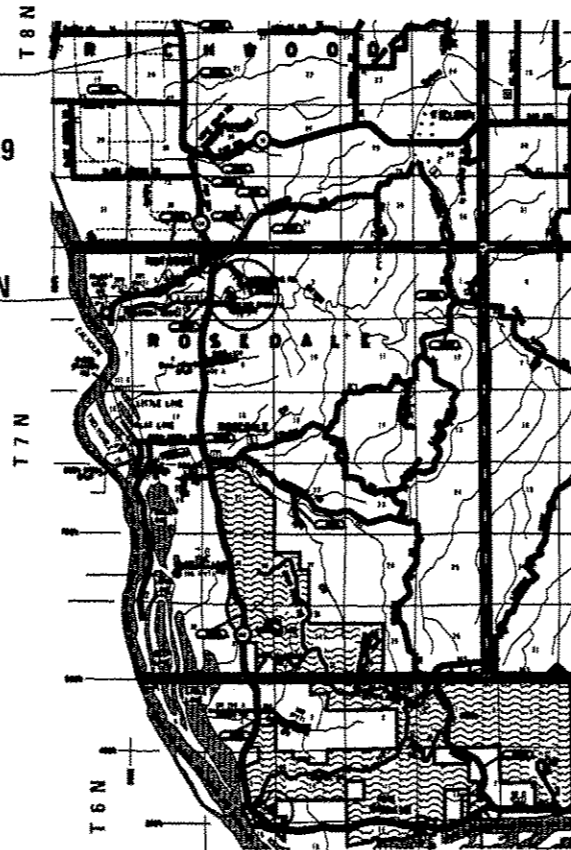
FAP ROUTE 304 (IL 100)
 SECTION (6,4,2)RS-3
 PROJECT NHPP-0304(045)
 3P - RESURFACING
 JERSEY COUNTY

C-98-015-12



END PROJECT
 MM 16.0
 LAT: 39.130524
 LONG: -90.563329

BRIDGE OMISSION
 SN 042-0012
 273 FT.



FULL SIZE PLANS HAVE BEEN PREPARED USING STANDARD ENGINEERING SCALES. REDUCED SIZED PLANS WILL NOT CONFORM TO STANDARD SCALES. IN MAKING MEASUREMENTS ON REDUCED PLANS, THE ABOVE SCALES MAY BE USED.

J.U.L.I.E.
 JOINT UTILITY LOCATION INFORMATION FOR EXCAVATION
 1-800-892-0123
 OR 811

PROJECT ENGINEER: TIM PADGETT (618)346-3325
 PROJECT MANAGER: PHILIP COPPERNOLL (618)346-3208

CONTRACT NO. 76F24

GROSS LENGTH = 84,480.00 FT. = 16.000 MILES
 NET LENGTH = 84,207.00 FT. = 15.948 MILES

R 12 W
BEGIN PROJECT
 MM 0.00
 LAT: 38.972083
 LONG: -90.464527

STATE OF ILLINOIS
 DEPARTMENT OF TRANSPORTATION
 DIVISION OF HIGHWAYS

SUBMITTED March 21, 2013

Jeffrey R. Keiser
 DEPUTY DIRECTOR OF HIGHWAYS, REGION-5 ENGINEER

May 10, 2013
John D. Baccarella, P.E.
 ENGINEER OF DESIGN AND ENVIRONMENT

May 10, 2013
Onesimus Osuwan, P.E.
 DIRECTOR OF HIGHWAYS, CHIEF ENGINEER

**PRINTED BY THE AUTHORITY
 OF THE STATE OF ILLINOIS**