




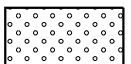
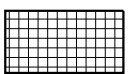
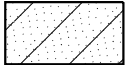

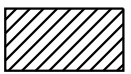
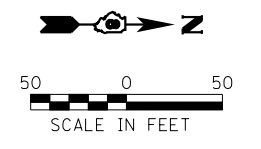


**LEGEND**

-  INLET & PIPE PROTECTION
-  TEMPORARY DITCH CHECK
-  PERIMETER EROSION BARRIER
-  RIPRAP
-  DURING CONSTRUCTION TEMPORARY EROSION CONTROL SEEDING SHALL BE PLACED
-  DURING CONSTRUCTION TEMPORARY EROSION CONTROL SEEDING SHALL BE PLACED, IN ADDITION, AT CONCLUSION OF THE CONSTRUCTION - SEEDING, CLASS 2A & MULCH, METHOD 2
-  DURING CONSTRUCTION TEMPORARY EROSION CONTROL SEEDING SHALL BE PLACED, IN ADDITION, AT CONCLUSION OF THE CONSTRUCTION - SEEDING, CLASS 3A & HEAVY DUTY EROSION CONTROL BLANKET
-  DURING CONSTRUCTION TEMPORARY EROSION CONTROL SEEDING SHALL BE PLACED, IN ADDITION, AT CONCLUSION OF THE CONSTRUCTION - SEEDING, CLASS 4A & MULCH, METHOD 2
-  DURING CONSTRUCTION TEMPORARY EROSION CONTROL SEEDING SHALL BE PLACED, IN ADDITION, AT CONCLUSION OF THE CONSTRUCTION - SEEDING, CLASS 3A & EROSION CONTROL BLANKET
-  STABILIZED CONSTRUCTION ENTRANCE (30'x75' TYP)



**Farnsworth GROUP, INC.**  
 2705 McGraw Drive  
 Bloomington, Illinois 61704  
 309/663-8435, 309/663-1571 fax

USER NAME = dmeyer	DESIGNED - JJO	REVISED - 02/06/13
	DRAWN - JJO	REVISED - 03/18/13
PLOT SCALE = 100.0000' / 1" =	CHECKED - PJM	REVISED -
PLOT DATE = 3/18/2013	DATE - 10/18/12	REVISED -

**STATE OF ILLINOIS  
 DEPARTMENT OF TRANSPORTATION**

**RELOCATED IL RTE 3 & RIVER PARK DRIVE  
 EROSION AND SEDIMENT CONTROL PLAN**

SCALE: SHEET NO. OF SHEETS STA. TO STA.

F.A.P. RTE.	SECTION	COUNTY	TOTAL SHEETS	SHEET NO.
788	520-1-2-1	ST. CLAIR	121	23
<b>CONTRACT NO. 76F70</b>				

ILLINOIS FED. AID PROJECT