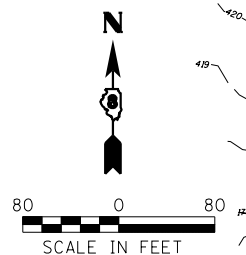
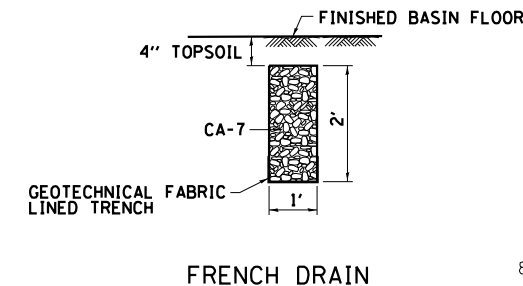
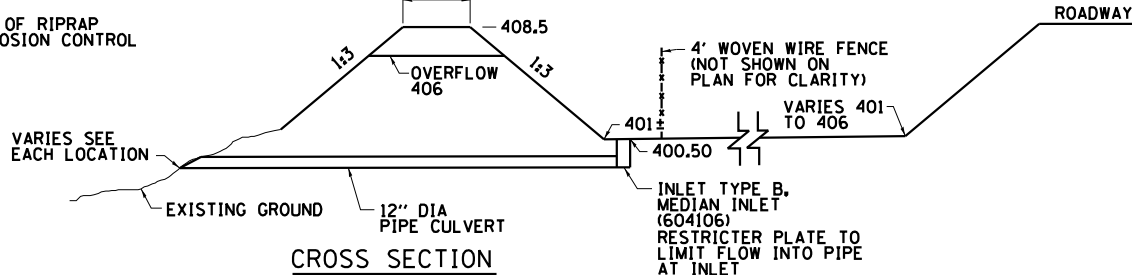
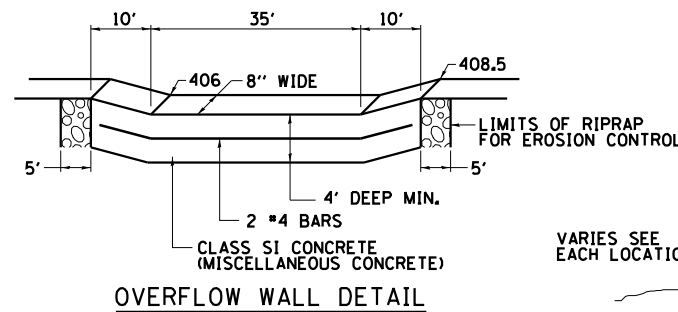


NOTE:
 PROVIDE AREA FOR SEDIMENT PRIOR TO WETLANDS IN BASIN D-8.
 EXCAVATE BASIN FLOOR ALONG ROADWAY TO AN ELEVATION OF 401 TO 406
 AND TO 401 AT BERM. EXCAVATE TO ELEVATION 408.5 AROUND WETLANDS
 AND PROVIDE OVERFLOW STRUCTURES, FRENCH DRAINS AND INLETS
 TO PASS STORM FLOW THROUGH TO WETLANDS.



Farnsworth GROUP, INC.
 2709 McGraw Drive
 Bloomington, Illinois 61704
 309/663-8435, 309/663-1571 fax

USER NAME = dmeyer	DESIGNED - JJO	REVISED - 02/06/13
PLOT SCALE = 1/80.0000' = 1"	DRAWN - JJO	REVISED - 03/18/13
PLOT DATE = 3/18/2013	CHECKED - PJM	REVISED -
	DATE - 10/18/12	REVISED -

**STATE OF ILLINOIS
 DEPARTMENT OF TRANSPORTATION**

**DRAINAGE BASIN D-8 PLAN
 (FINAL GRADING)**

SCALE: 1"=80' SHEET NO. OF SHEETS STA. TO STA.

F.A.P. RTE.	SECTION	COUNTY	TOTAL SHEETS	SHEET NO.
788	520-1-2-1	ST. CLAIR	121	42
CONTRACT NO. 76F70				
ILLINOIS FED. AID PROJECT				