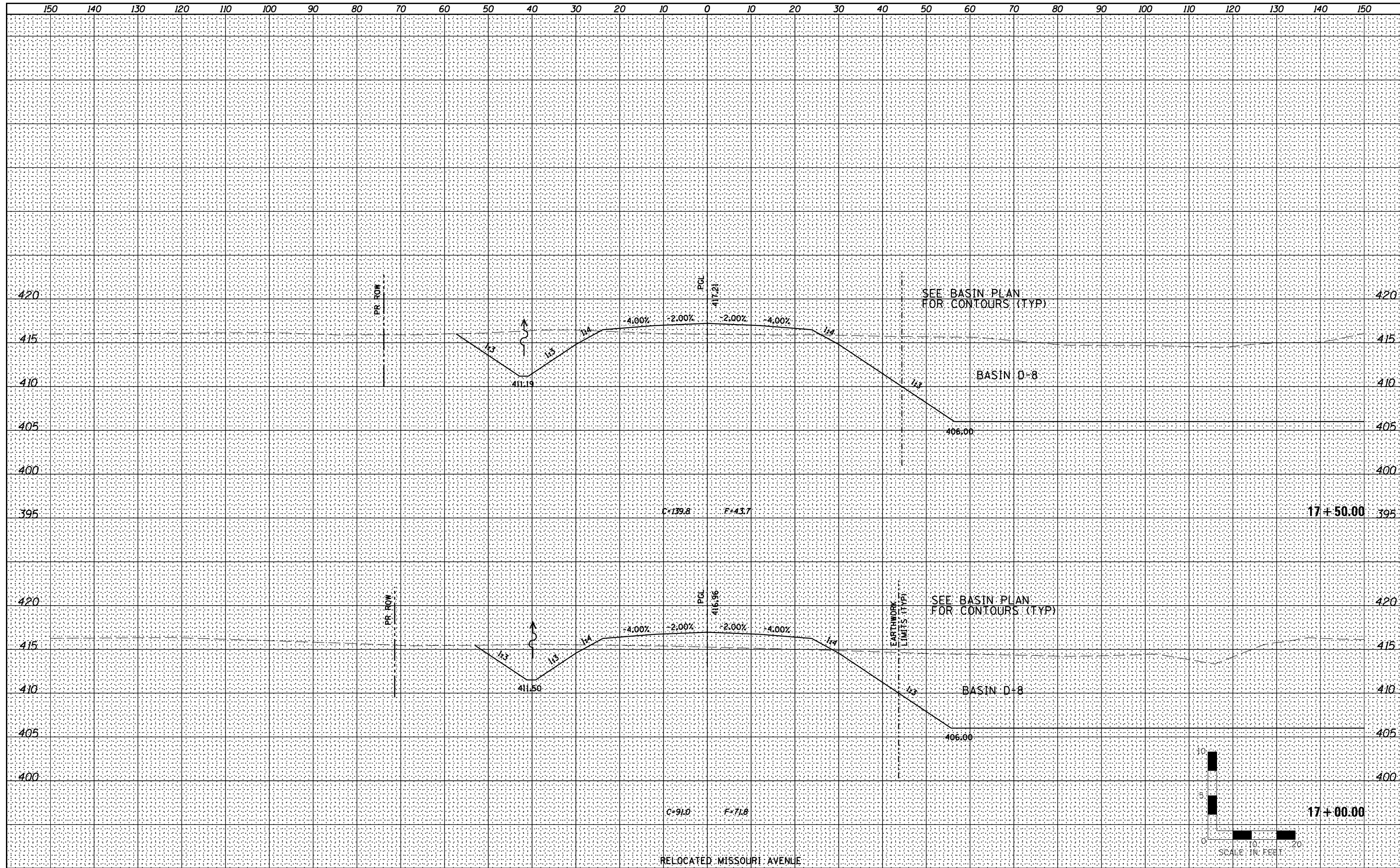


DATE	
BY	
FINAL SURVEY	SURVEYED
NOTE BOOK	PLOTTED
NO.	TEMPLATE
	AREAS CHECKED
	AREAS CHECKED

DATE	
BY	
ORIGINAL SURVEY	SURVEYED
NOTE BOOK	PLOTTED
NO.	TEMPLATE
	AREAS CHECKED
	AREAS CHECKED



Farnsworth GROUP INC.
 2709 McGraw Drive
 Bloomington, Illinois 61704
 309/663-8435, 309/663-1571 fax

USER NAME = dmeyer	DESIGNED - JJO	REVISED - 02/06/13
	DRAWN - JJO	REVISED -
PLOT SCALE = 1/8" = 10' / in.	CHECKED - PJM	REVISED -
PLOT DATE = 2/8/2013	DATE - 10/18/12	REVISED -

**STATE OF ILLINOIS
 DEPARTMENT OF TRANSPORTATION**

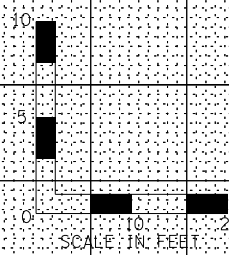
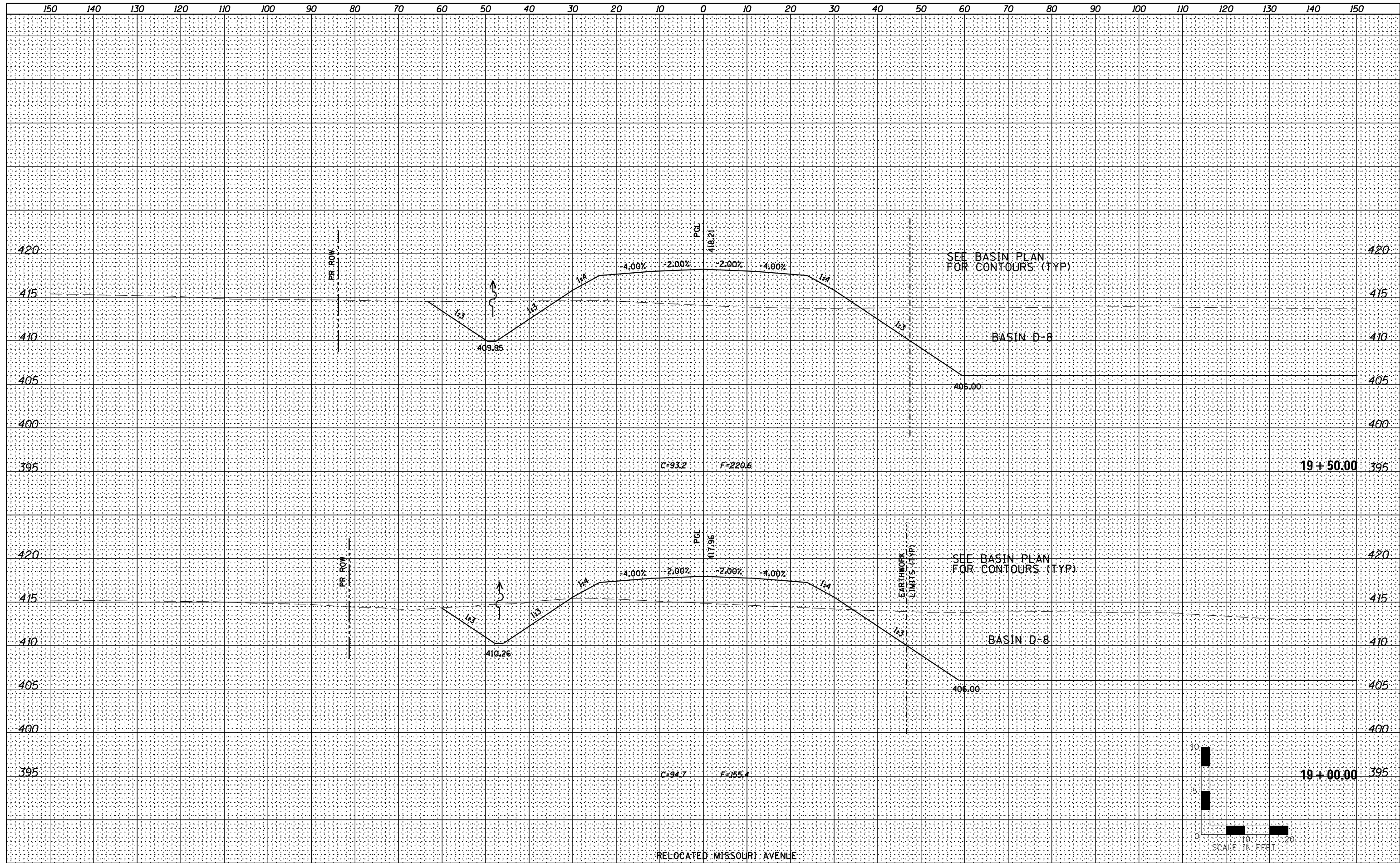
**RELOCATED MISSOURI AVENUE
 CROSS SECTIONS**

SCALE:	SHEET NO. OF SHEETS	STA. 17+00.00 TO STA. 17+50.00
--------	---------------------	--------------------------------

F.A.P. RTE. 788	SECTION 520-1-2-1	COUNTY ST. CLAIR	TOTAL SHEETS 121	SHEET NO. 103
CONTRACT NO. 76F70				
ILLINOIS FED. AID PROJECT				

DATE	
BY	
FINAL SURVEY	SURVEYED
NOTE BOOK	PLOTTED
NO.	TEMPLATE
	AREAS CHECKED

DATE	
BY	
ORIGINAL SURVEY	SURVEYED
NOTE BOOK	PLOTTED
NO.	TEMPLATE
	AREAS CHECKED



Farnsworth GROUP INC.
 2709 McGraw Drive
 Bloomington, Illinois 61704
 309/663-8435, 309/663-1571 fax

USER NAME = dmeyer	DESIGNED - JJO	REVISED - 02/06/13
	DRAWN - JJO	REVISED -
PLOT SCALE = 1/8" = 10' / in.	CHECKED - PJM	REVISED -
PLOT DATE = 2/8/2013	DATE - 10/18/12	REVISED -

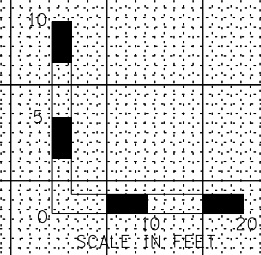
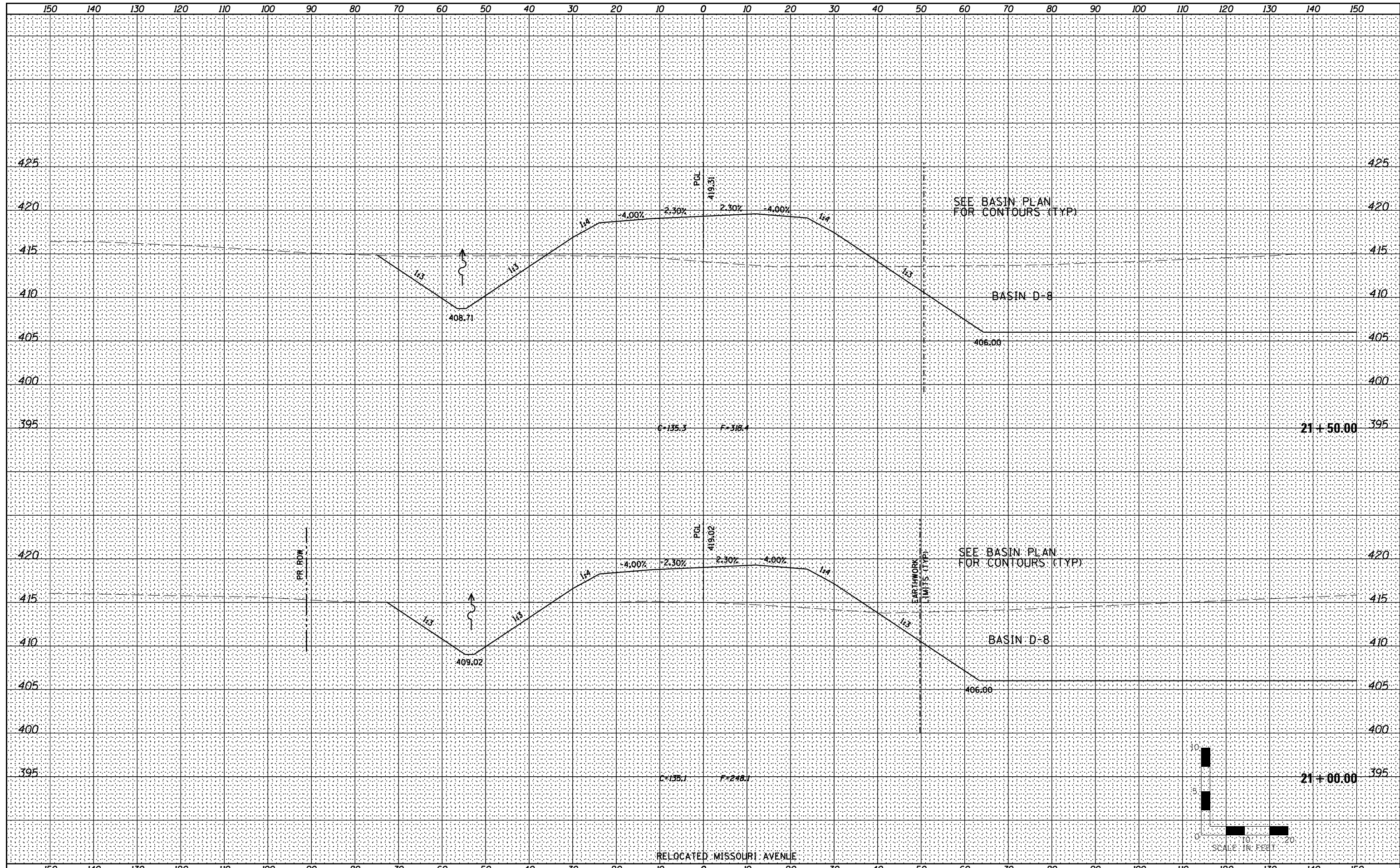
**STATE OF ILLINOIS
 DEPARTMENT OF TRANSPORTATION**

RELOCATED MISSOURI AVENUE CROSS SECTIONS			
SCALE:	SHEET NO.	OF SHEETS	STA. 19+00.00 TO STA. 19+50.00

F.A.P. RTE.	SECTION	COUNTY	TOTAL SHEETS	SHEET NO.
788	520-1-2-1	ST. CLAIR	121	105
CONTRACT NO. 76F70				
ILLINOIS FED. AID PROJECT				

DATE	
BY	
FINAL SURVEY	SURVEYED
NOTE BOOK	PLOTTED
NO.	TEMPLATE
	AREAS CHECKED

DATE	
BY	
ORIGINAL SURVEY	SURVEYED
NOTE BOOK	PLOTTED
NO.	TEMPLATE
	AREAS CHECKED



Farnsworth GROUP INC.
 2709 McGraw Drive
 Bloomington, Illinois 61704
 309/663-8435, 309/663-1571 fax

USER NAME = *USER*	DESIGNED - JJO	REVISED - 02/06/13
	DRAWN - JJO	REVISED - 03/18/13
PLOT SCALE = 1/8"=1'	CHECKED - PJM	REVISED -
PLOT DATE = 10/18/12	DATE - 10/18/12	REVISED -

**STATE OF ILLINOIS
 DEPARTMENT OF TRANSPORTATION**

**RELOCATED MISSOURI AVENUE
 CROSS SECTIONS**

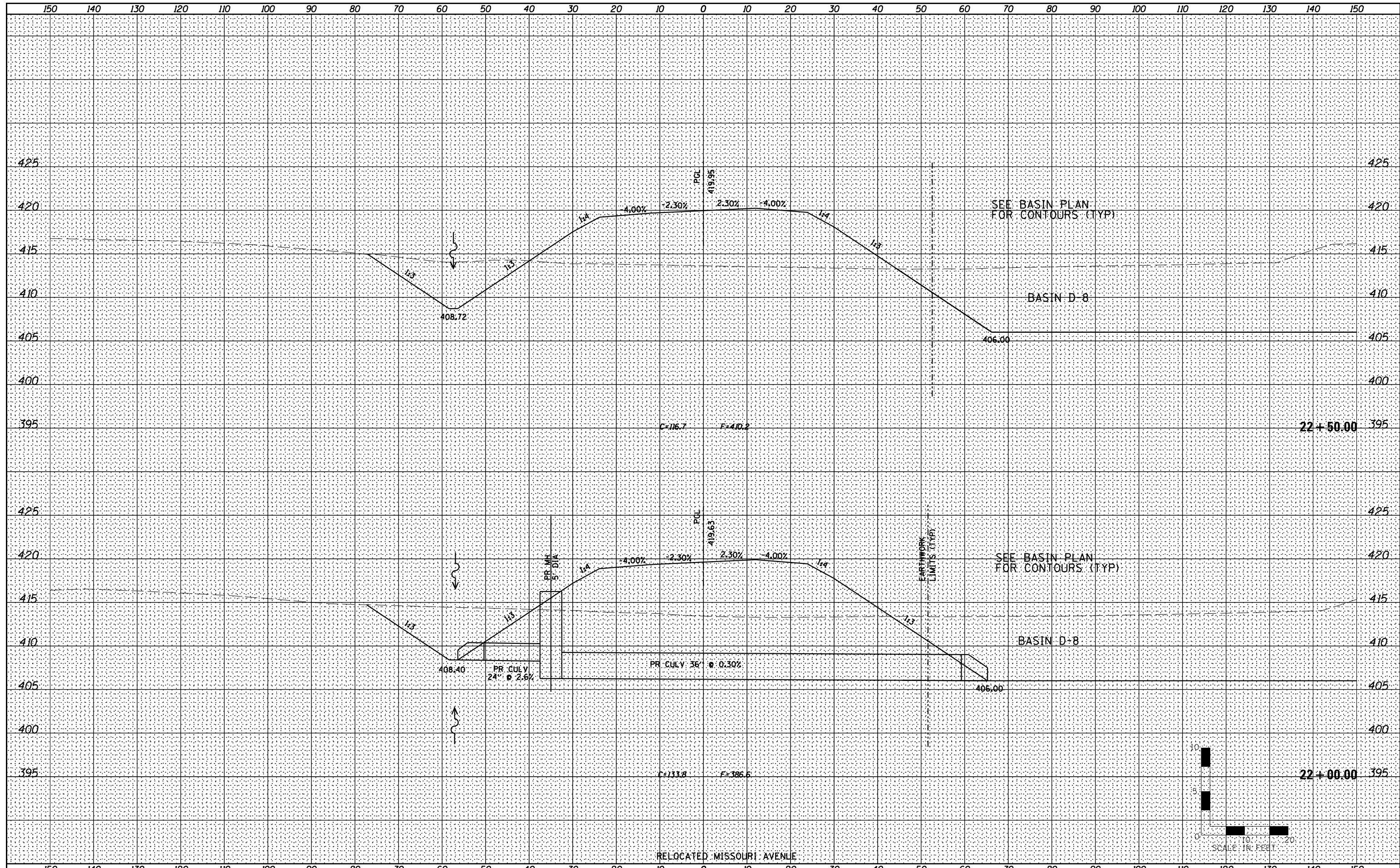
SCALE:	SHEET NO.	OF SHEETS	STA. 21+00.00	TO STA. 21+50.00
--------	-----------	-----------	---------------	------------------

F.A.P. RTE.	SECTION	COUNTY	TOTAL SHEETS	SHEET NO.
788	520-1-2-1	ST. CLAIR	121	107
CONTRACT NO. 76F70				

ILLINOIS FED. AID PROJECT

DATE	
BY	
FINAL SURVEY	SURVEYED
NOTE BOOK	PLOTTED
NO.	TEMPLATE
	AREAS CHECKED

DATE	
BY	
ORIGINAL SURVEY	SURVEYED
NOTE BOOK	PLOTTED
NO.	TEMPLATE
	AREAS CHECKED



Farnsworth
GROUP, INC.
2709 McGraw Drive
Bloomington, Illinois 61704
309/663-8435, 309/663-1571 fax

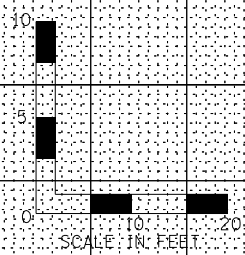
USER NAME = *USER*	DESIGNED - JJO	REVISED - 02/06/13
	DRAWN - JJO	REVISED - 03/18/13
PLOT SCALE = 1/4"=1'	CHECKED - PJM	REVISED -
PLOT DATE = 10/18/12	DATE - 10/18/12	REVISED -

STATE OF ILLINOIS
DEPARTMENT OF TRANSPORTATION

RELOCATED MISSOURI AVENUE
CROSS SECTIONS

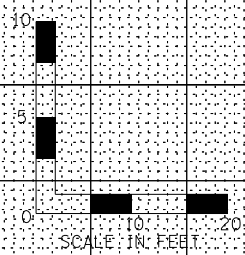
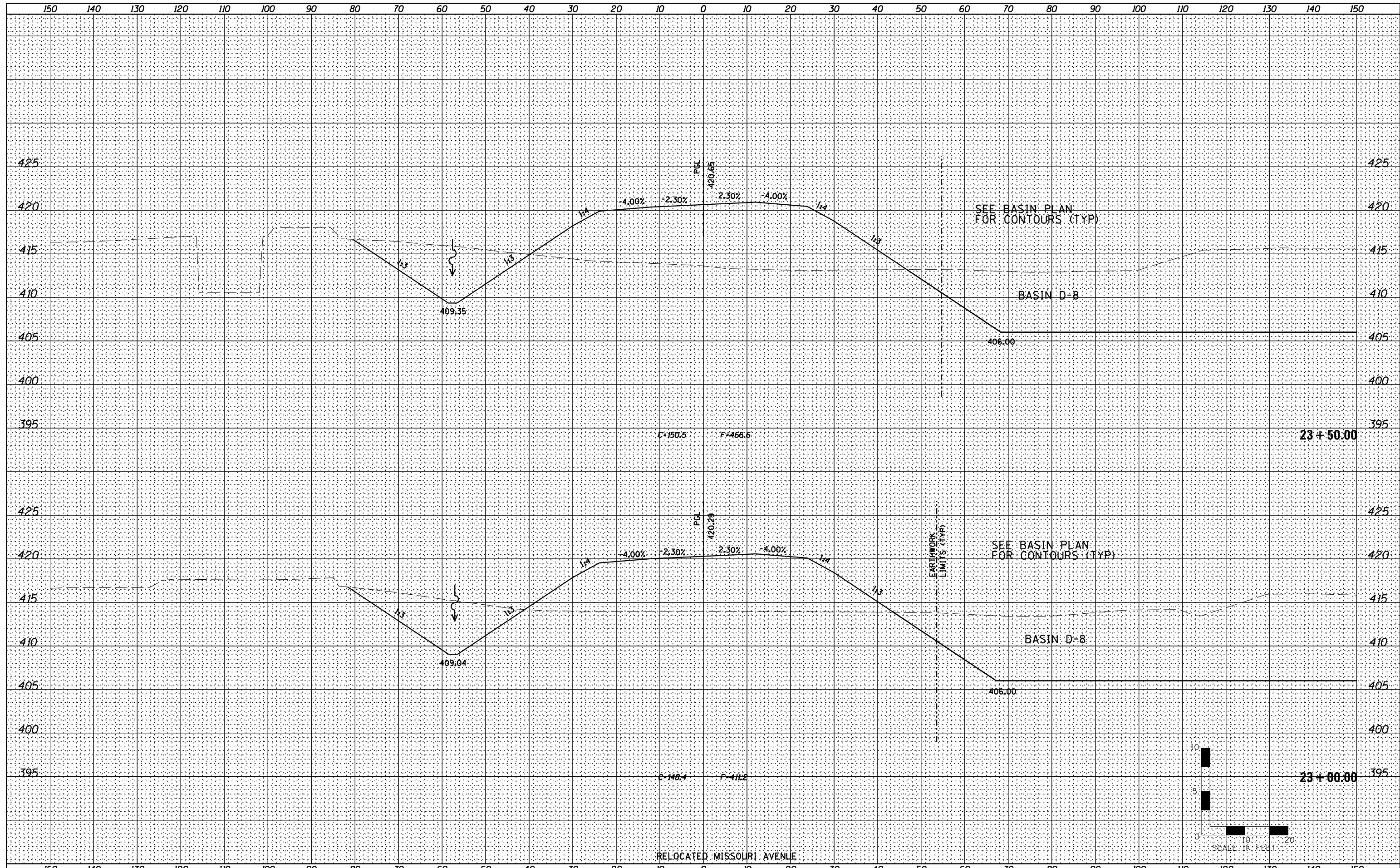
SCALE:	SHEET NO.	OF SHEETS	STA. 22+00.00	TO STA. 22+50.00
--------	-----------	-----------	---------------	------------------

F.A.P. RTE.	SECTION	COUNTY	TOTAL SHEETS	SHEET NO.
788	520-1-2-1	ST. CLAIR	121	108
CONTRACT NO. 76F70				
ILLINOIS FED. AID PROJECT				



DATE	
BY	
FINAL SURVEY	SURVEYED
NOTE BOOK	PLOTTED
NO.	TEMPLATE
	AREAS CHECKED

DATE	
BY	
ORIGINAL SURVEY	SURVEYED
NOTE BOOK	PLOTTED
NO.	TEMPLATE
	AREAS CHECKED



Farnsworth GROUP INC.
 2709 McGraw Drive
 Bloomington, Illinois 61704
 309/663-8435, 309/663-1571 fax

USER NAME = *USER*	DESIGNED - JJO	REVISED - 02/06/13
	DRAWN - JJO	REVISED - 03/18/13
PLOT SCALE = 1/8"=1'	CHECKED - PJM	REVISED -
PLOT DATE = 10/18/12	DATE - 10/18/12	REVISED -

**STATE OF ILLINOIS
 DEPARTMENT OF TRANSPORTATION**

**RELOCATED MISSOURI AVENUE
 CROSS SECTIONS**

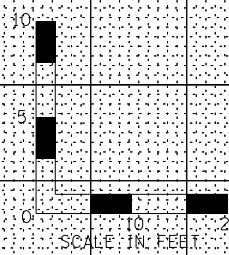
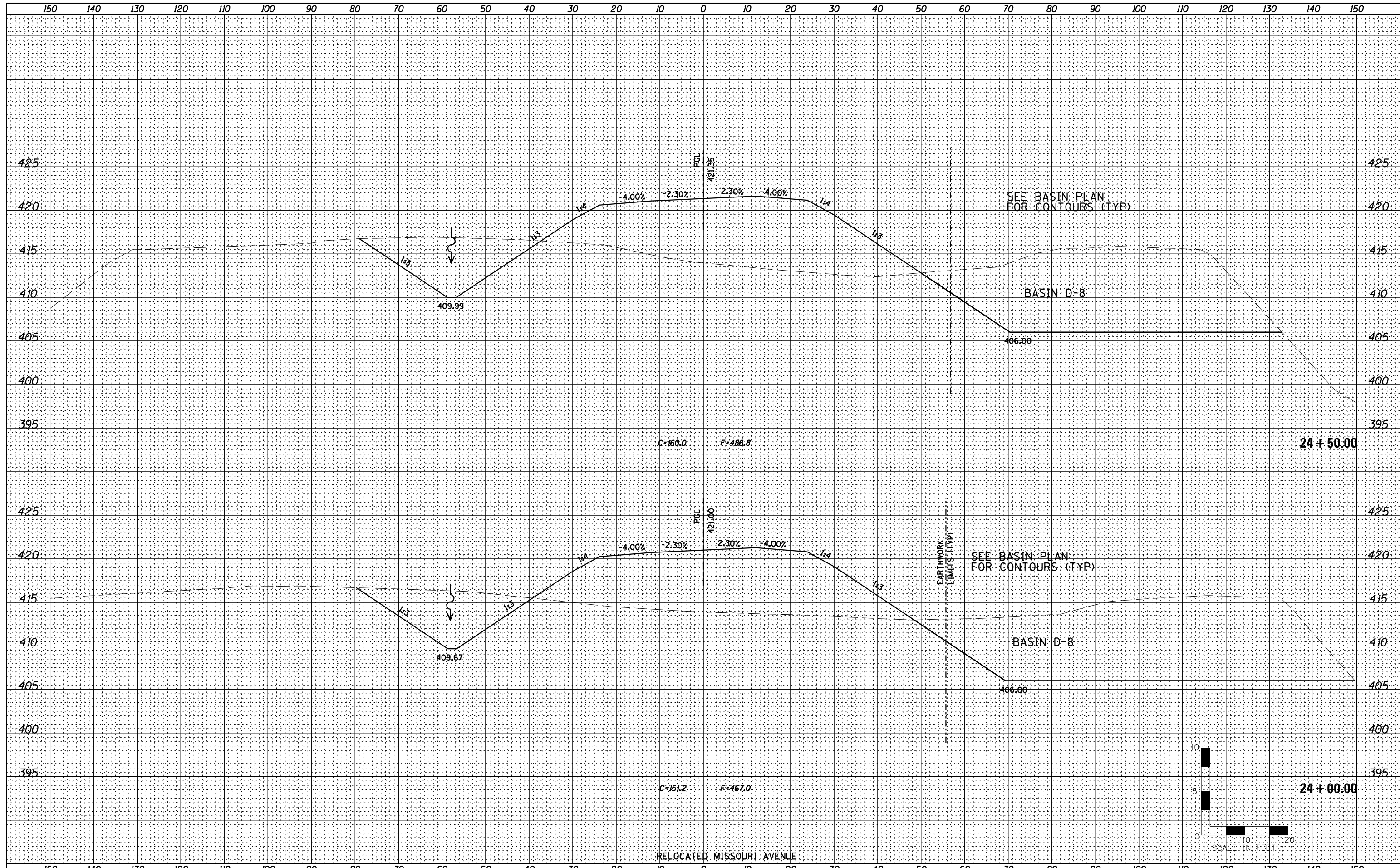
SCALE: SHEET NO. OF SHEETS STA. 23+00.00 TO STA. 23+50.00

F.A.P. RTE.	SECTION	COUNTY	TOTAL SHEETS	SHEET NO.
788	520-1-2-1	ST. CLAIR	121	109
CONTRACT NO. 76F70				

ILLINOIS FED. AID PROJECT

DATE	
BY	
FINAL SURVEY	SURVEYED
NOTE BOOK	PLOTTED
NO.	TEMPLATE
	AREAS CHECKED

DATE	
BY	
ORIGINAL SURVEY	SURVEYED
NOTE BOOK	PLOTTED
NO.	TEMPLATE
	AREAS CHECKED



Farnsworth GROUP INC.
 2709 McGraw Drive
 Bloomington, Illinois 61704
 309/663-8435, 309/663-1571 fax

USER NAME = *USER*	DESIGNED - JJO	REVISED - 02/06/13
	DRAWN - JJO	REVISED - 03/18/13
PLOT SCALE = 1"=20'	CHECKED - PJM	REVISED -
PLOT DATE = 10/18/12	DATE - 10/18/12	REVISED -

**STATE OF ILLINOIS
 DEPARTMENT OF TRANSPORTATION**

**RELOCATED MISSOURI AVENUE
 CROSS SECTIONS**

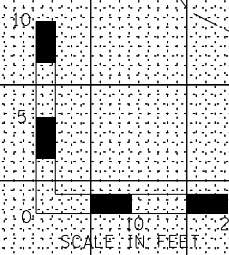
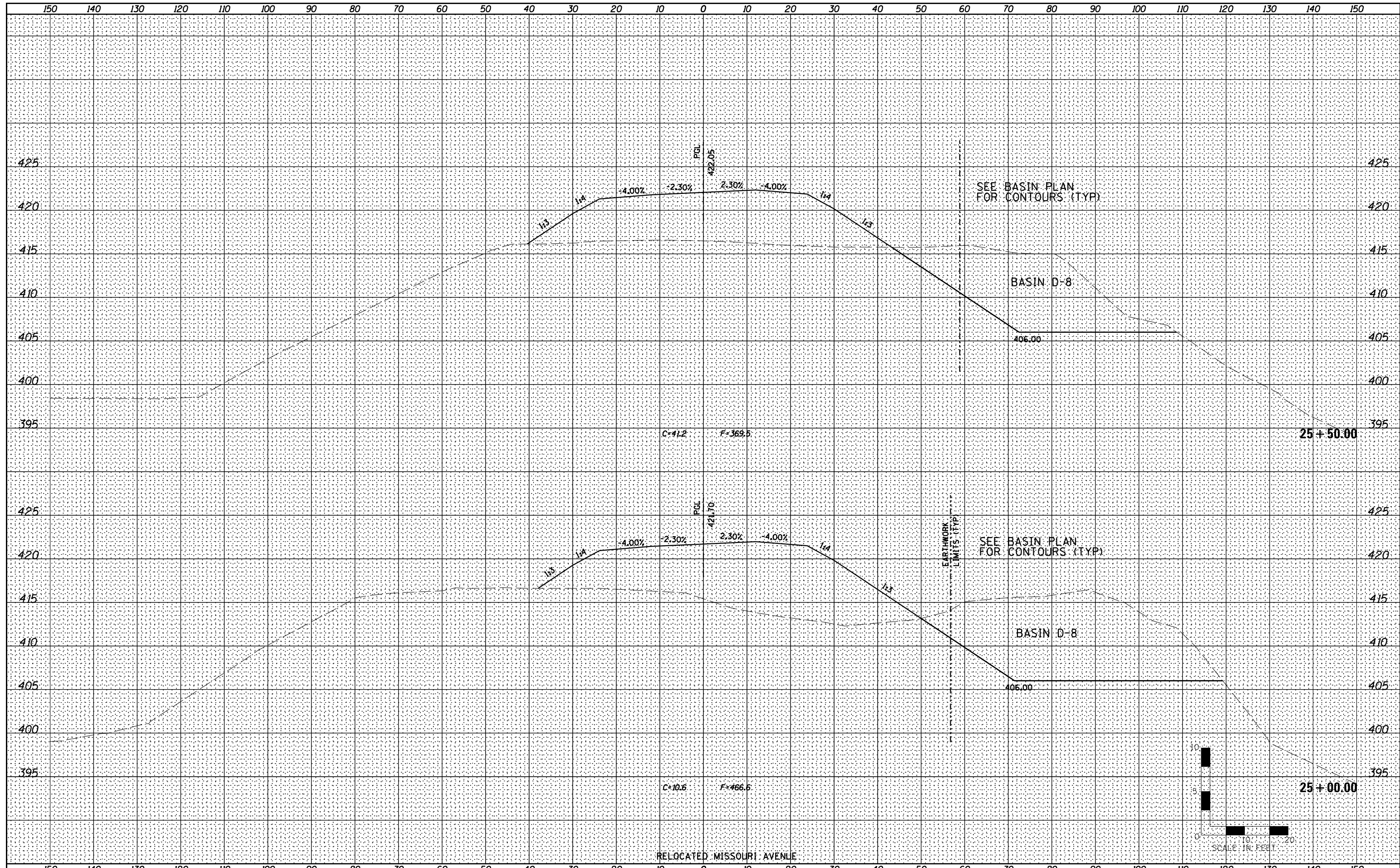
SCALE:	SHEET NO.	OF SHEETS	STA. 24+00.00	TO STA. 24+50.00
--------	-----------	-----------	---------------	------------------

F.A.P. RTE.	SECTION	COUNTY	TOTAL SHEETS	SHEET NO.
788	520-1-2-1	ST. CLAIR	121	110
CONTRACT NO. 76F70				

ILLINOIS FED. AID PROJECT

DATE	
BY	
FINAL SURVEY	SURVEYED
NOTE BOOK	PLOTTED
NO.	TEMPLATE
	AREAS CHECKED

DATE	
BY	
ORIGINAL SURVEY	SURVEYED
NOTE BOOK	PLOTTED
NO.	TEMPLATE
	AREAS CHECKED



Farnsworth GROUP INC.
 2709 McGraw Drive
 Bloomington, Illinois 61704
 309/663-8435, 309/663-1571 fax

USER NAME = *USER*	DESIGNED - JJO	REVISED - 02/06/13
	DRAWN - JJO	REVISED - 03/18/13
PLOT SCALE = 1/8"=1'	CHECKED - PJM	REVISED -
PLOT DATE = 10/18/12	DATE - 10/18/12	REVISED -

**STATE OF ILLINOIS
 DEPARTMENT OF TRANSPORTATION**

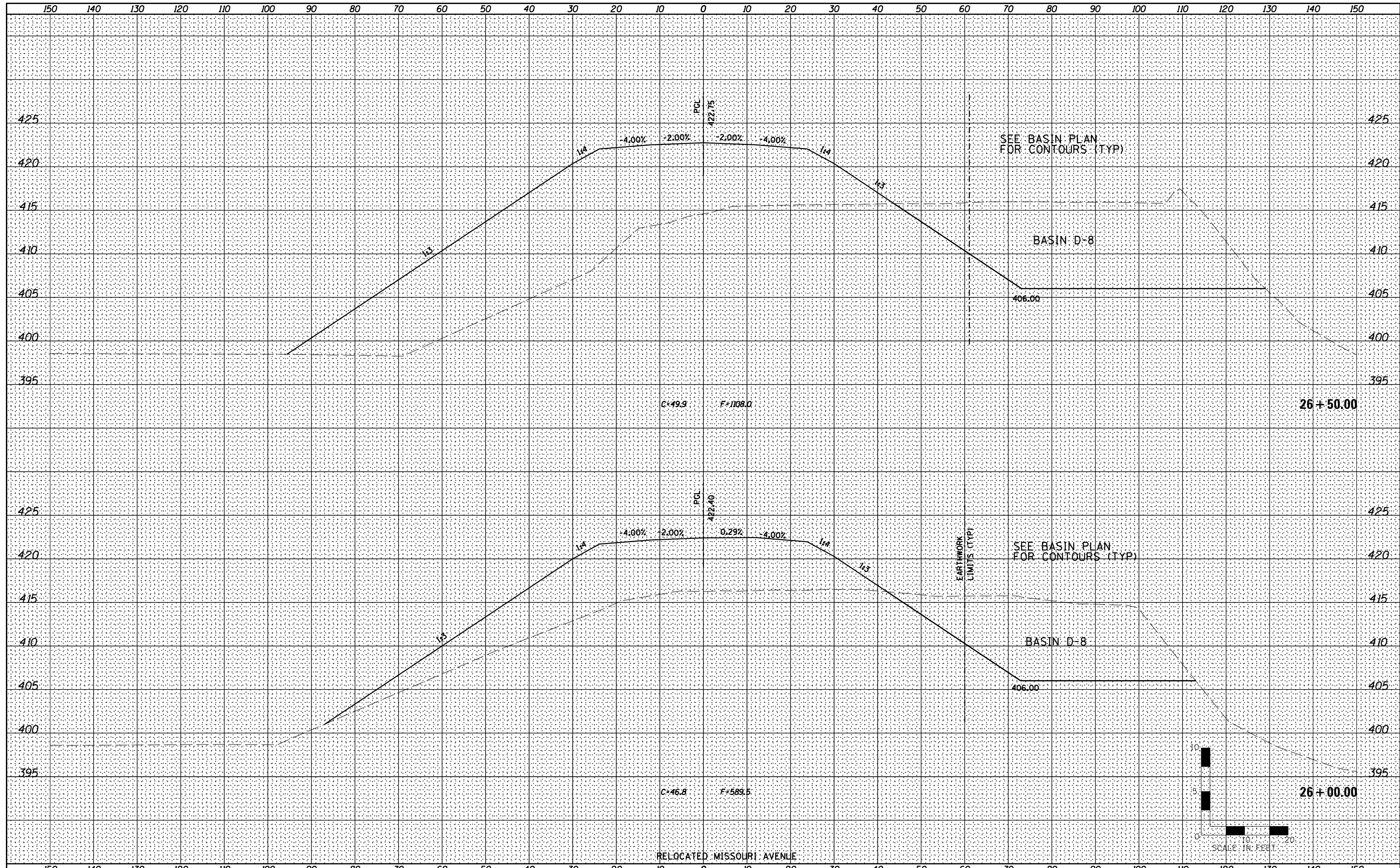
**RELOCATED MISSOURI AVENUE
 CROSS SECTIONS**

SCALE: SHEET NO. OF SHEETS STA. 25+00.00 TO STA. 25+50.00

F.A.P. RTE.	SECTION	COUNTY	TOTAL SHEETS	SHEET NO.
788	520-1-2-1	ST. CLAIR	121	111
CONTRACT NO. 76F70				
ILLINOIS FED. AID PROJECT				

DATE	
BY	
FINAL SURVEY	SURVEYED
NOTE BOOK	PLOTTED
NO.	TEMPLATE
	AREAS CHECKED

DATE	
BY	
ORIGINAL SURVEY	SURVEYED
NOTE BOOK	PLOTTED
NO.	TEMPLATE
	AREAS CHECKED



Farnsworth GROUP INC.
 2709 McGraw Drive
 Bloomington, Illinois 61704
 309/663-8435, 309/663-1571 fax

USER NAME = *USER*	DESIGNED - JJO	REVISED - 02/06/13
	DRAWN - JJO	REVISED - 03/18/13
PLOT SCALE = 1/2"=1'	CHECKED - PJM	REVISED -
PLOT DATE = 10/18/12	DATE - 10/18/12	REVISED -

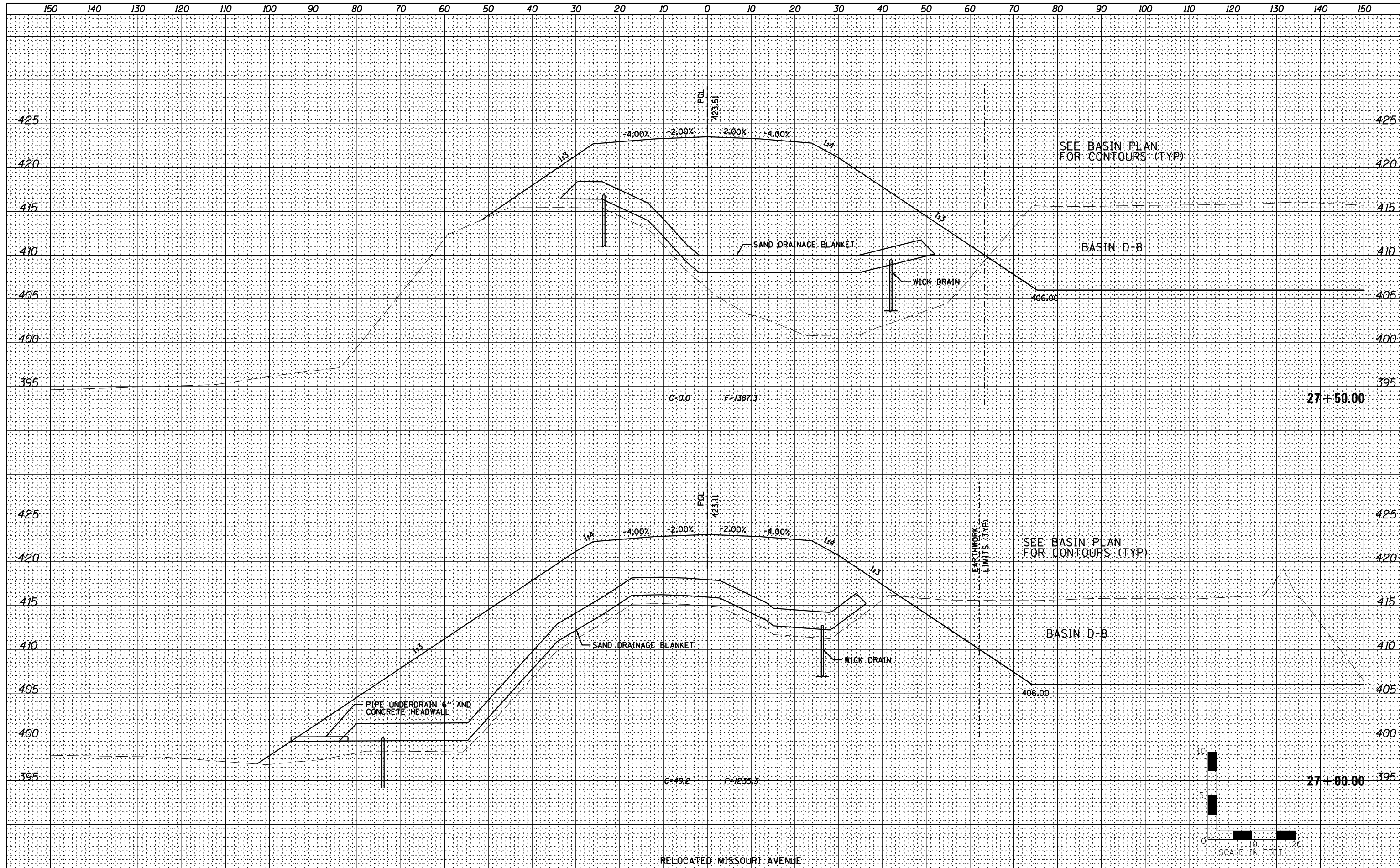
**STATE OF ILLINOIS
 DEPARTMENT OF TRANSPORTATION**

RELOCATED MISSOURI AVENUE CROSS SECTIONS			
SCALE:	SHEET NO. OF SHEETS	STA. 26+00.00 TO STA. 26+50.00	

F.A.P. RTE.	SECTION	COUNTY	TOTAL SHEETS	SHEET NO.
788	520-1-2-1	ST. CLAIR	121	112
CONTRACT NO. 76F70				
ILLINOIS FED. AID PROJECT				

DATE	
BY	
FINAL SURVEY	
SURVEYED	
NOTE BOOK	
NO.	
PLOTTED	
TEMPLATE	
AREAS CHECKED	

DATE	
BY	
ORIGINAL SURVEY	
SURVEYED	
NOTE BOOK	
NO.	
PLOTTED	
TEMPLATE	
AREAS CHECKED	



Farnsworth GROUP INC.
 2709 McGraw Drive
 Bloomington, Illinois 61704
 309/663-8435, 309/663-1571 fax

USER NAME = *USER*	DESIGNED - JJO	REVISD - 02/06/13
	DRAWN - JJO	REVISD - 03/18/13
PLOT SCALE = 1/4"=1'	CHECKED - PJM	REVISD -
PLOT DATE = 10/18/12	DATE - 10/18/12	REVISD -

**STATE OF ILLINOIS
 DEPARTMENT OF TRANSPORTATION**

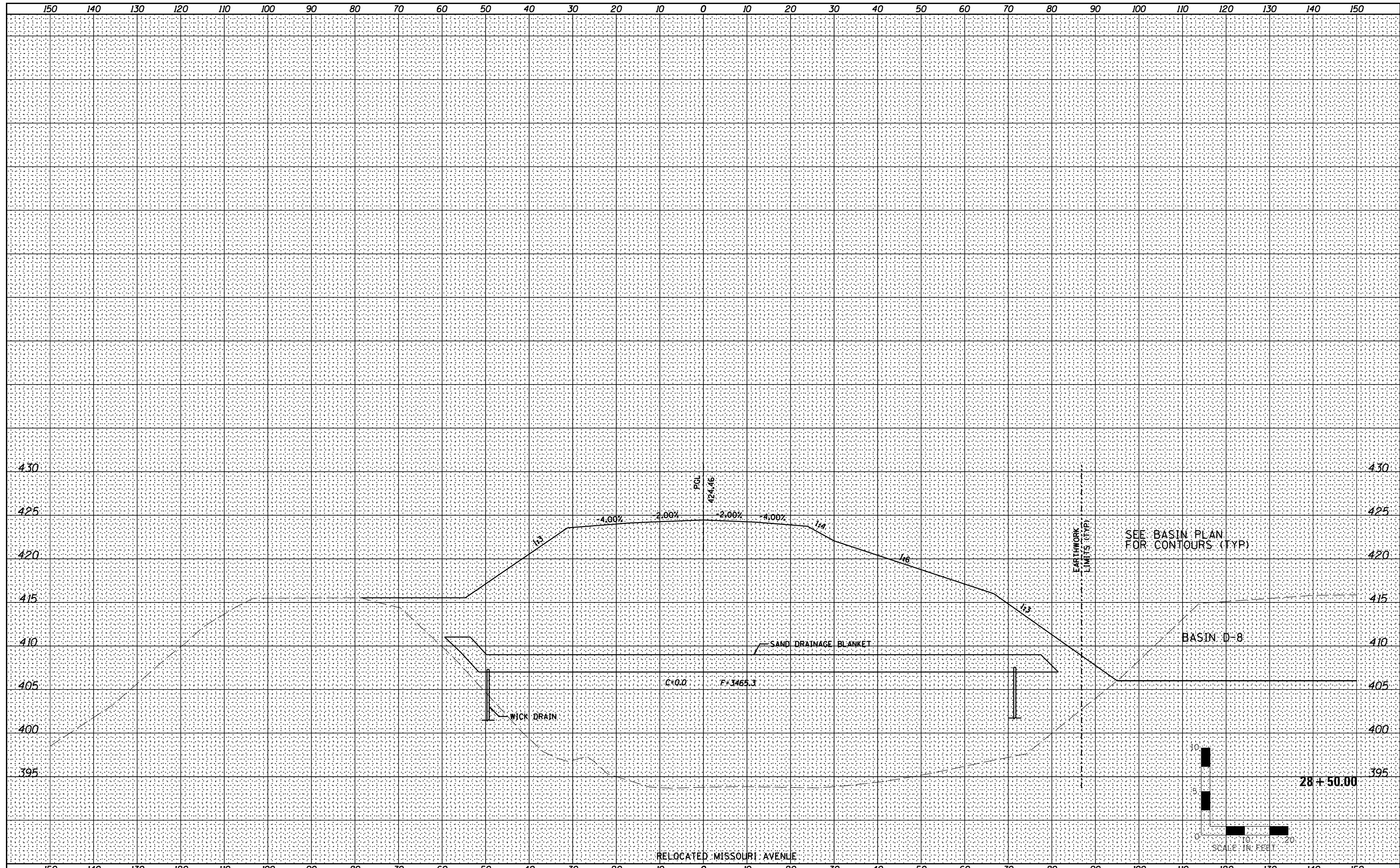
**RELOCATED MISSOURI AVENUE
 CROSS SECTIONS**

SCALE: SHEET NO. OF SHEETS STA. 27+00.00 TO STA. 27+50.00

F.A.P. RTE.	SECTION	COUNTY	TOTAL SHEETS	SHEET NO.
788	520-1-2-1	ST. CLAIR	121	113
CONTRACT NO. 76F70				
ILLINOIS FED. AID PROJECT				

DATE	
BY	
FINAL SURVEY	SURVEYED
NOTE BOOK	PLOTTED
NO.	TEMPLATE
	AREAS CHECKED

DATE	
BY	
ORIGINAL SURVEY	SURVEYED
NOTE BOOK	PLOTTED
NO.	TEMPLATE
	AREAS CHECKED



Farnsworth GROUP, INC.
 2709 McGraw Drive
 Bloomington, Illinois 61704
 309/663-8435, 309/663-1571 fax

USER NAME = *USER*	DESIGNED - JJO	REVISED - 02/06/13
	DRAWN - JJO	REVISED - 03/18/13
PLOT SCALE = 1/4"=1'-0"	CHECKED - PJM	REVISED -
PLOT DATE = 10/18/12	DATE - 10/18/12	REVISED -

**STATE OF ILLINOIS
 DEPARTMENT OF TRANSPORTATION**

**RELOCATED MISSOURI AVENUE
 CROSS SECTIONS**

SCALE: SHEET NO. OF SHEETS STA. 28+50.00 TO STA. 28+50.00

F.A.P. RTE.	SECTION	COUNTY	TOTAL SHEETS	SHEET NO.
788	520-1-2-1	ST. CLAIR	121	115
CONTRACT NO. 76770				
ILLINOIS FED. AID PROJECT				

ORIGINAL SURVEY	SURVEYED _____	BY _____	DATE _____
NOTE BOOK	PLOTTED _____		
	TEMPLATE _____		
	AREAS _____		
	AREAS CHECKED _____		

FINAL SURVEY	SURVEYED _____	BY _____	DATE _____
NOTE BOOK	PLOTTED _____		
	TEMPLATE _____		
	AREAS _____		
	AREAS CHECKED _____		

Farnsworth
 CONSULTING ENGINEERS
 2700 Madison Drive
 Bloomington, Illinois 61710
 309/835-8495 309/835-1571 fax

USER NAME = SUSENS
 PLOT SCALE = \$SCALE\$
 PLOT DATE = \$DATE\$

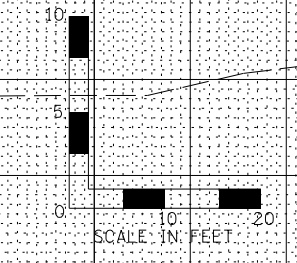
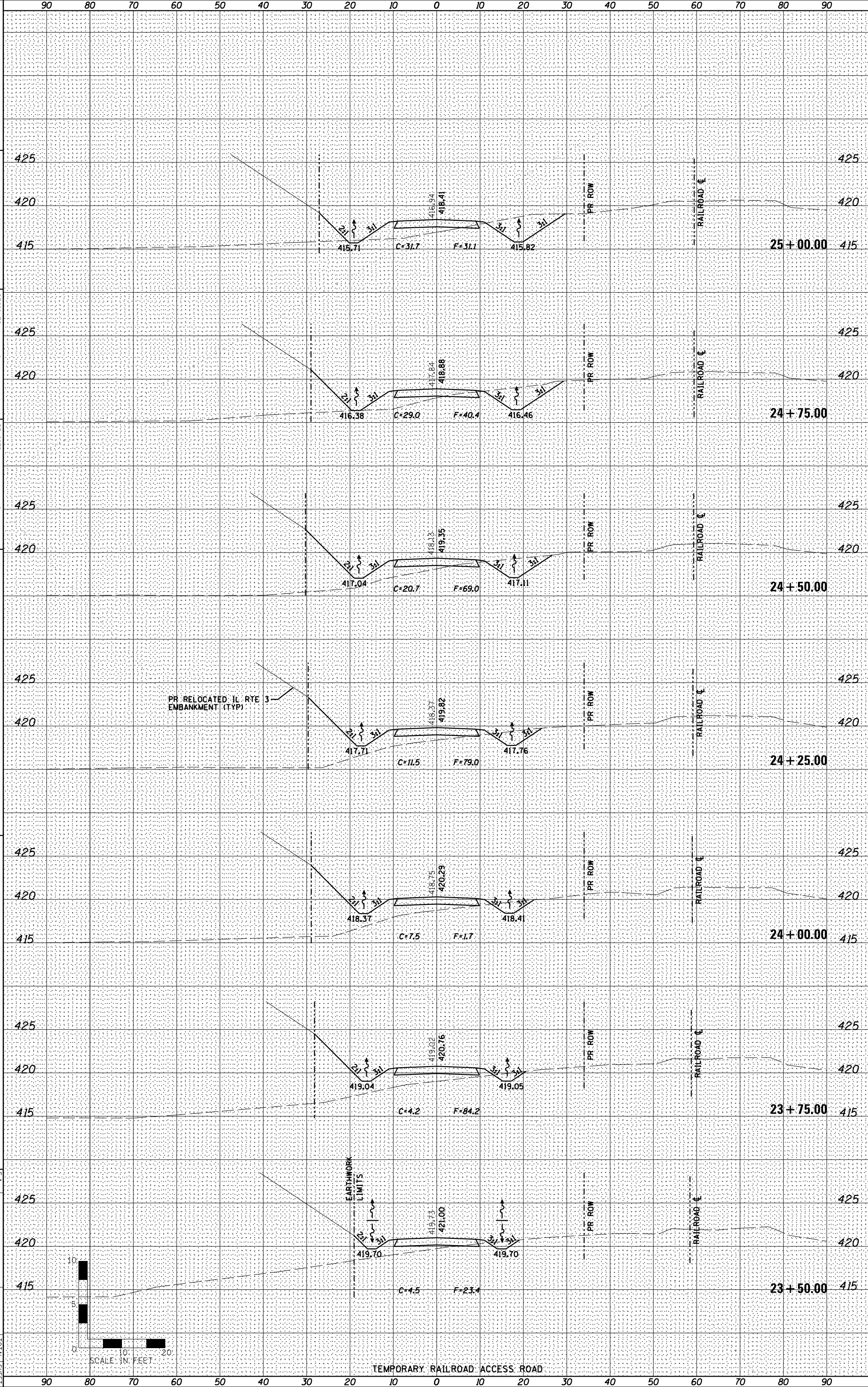
DESIGNED - JJO
 DRAWN - JJO
 CHECKED - PJM
 DATE - 10/18/12

REVISIONS
 1
 2
 3

STATE OF ILLINOIS
 DEPARTMENT OF TRANSPORTATION

TEMPORARY RAILROAD ACCESS ROAD
 CROSS SECTIONS
 SCALE: _____
 SHEET NO. OF _____ SHEETS STA. 23+50.00 TO STA. 25+00.00

F.A. RTE. 788
 SECTION 520-1-2-1
 COUNTY ST. CLAIR
 CONTRACT NO. 76F70
 TOTAL SHEETS 121
 SHEETS NO. 120



TEMPORARY RAILROAD ACCESS ROAD

ORIGINAL SURVEY	SURVEYED	BY	DATE
NOTE BOOK	PLOTTED		
	TEMPLATE		
	AREAS		
	AREAS CHECKED		

FINAL SURVEY	SURVEYED	BY	DATE
NOTE BOOK	PLOTTED		
	TEMPLATE		
	AREAS		
	AREAS CHECKED		

Farnsworth
 CONSULTING ENGINEERS
 2700 Madison Drive
 Bloomington, Illinois 61704
 309/835-8495 309/835-1571 fax

USER NAME = \$USER\$
 DRAWN - JJO
 CHECKED - PAM
 DATE - 10/18/12

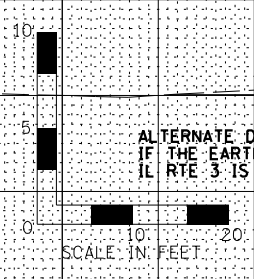
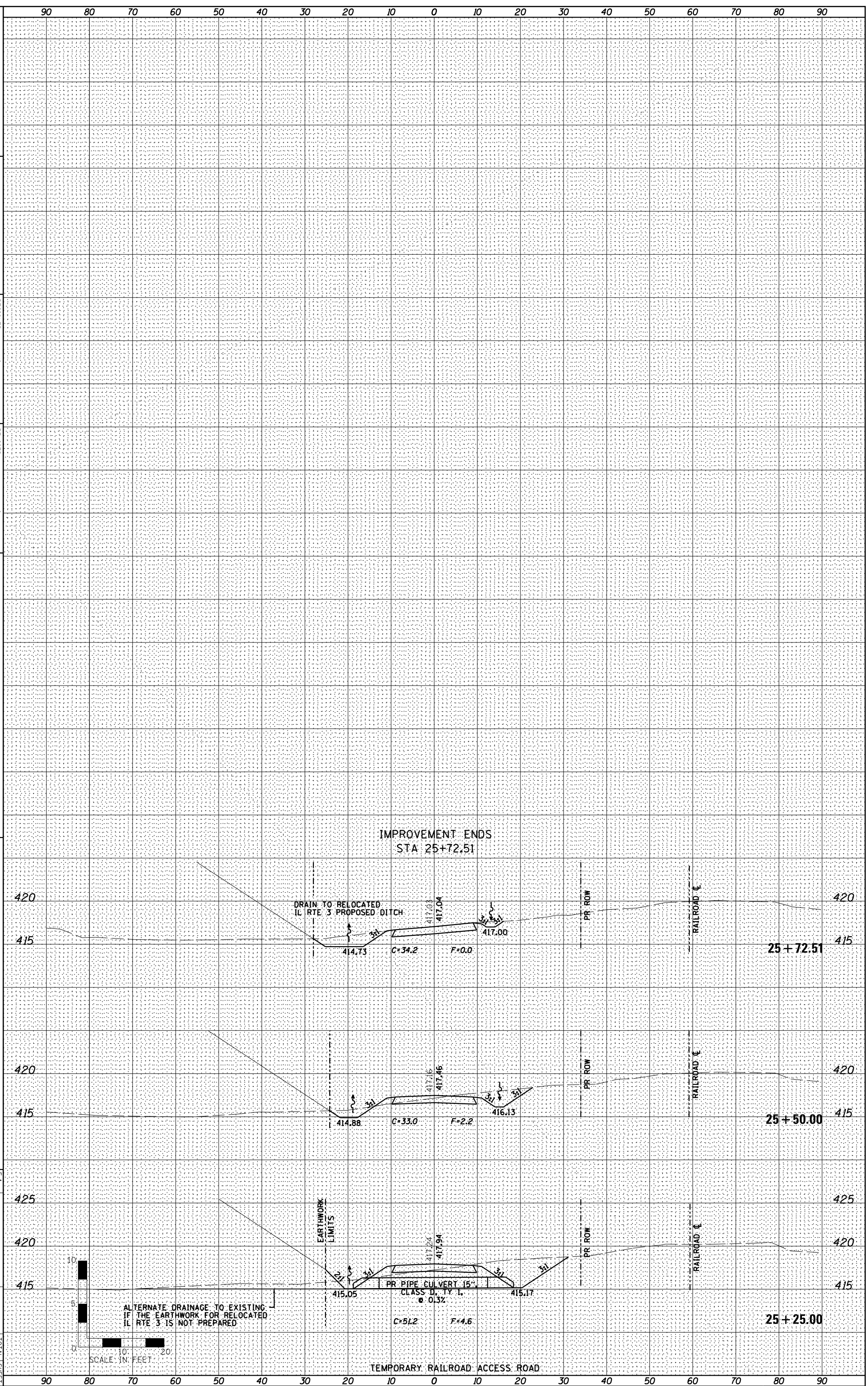
DESIGNED - JJO
 DRAWN - JJO
 CHECKED - PAM
 DATE - 10/18/12

REVISIONS
 1
 REVISION -
 DATE -

STATE OF ILLINOIS
 DEPARTMENT OF TRANSPORTATION

TEMPORARY RAILROAD ACCESS ROAD
 CROSS SECTIONS
 STA. 25+25.00 TO STA. 25+72.51

F.A. RTE. 788
 SECTION 520-1-2-1
 COUNTY ST. CLAIR
 CONTRACT NO. 76F70



ALTERNATE DRAINAGE TO EXISTING IF THE EARTHWORK FOR RELOCATED IL RTE 3 IS NOT PREPARED

TEMPORARY RAILROAD ACCESS ROAD