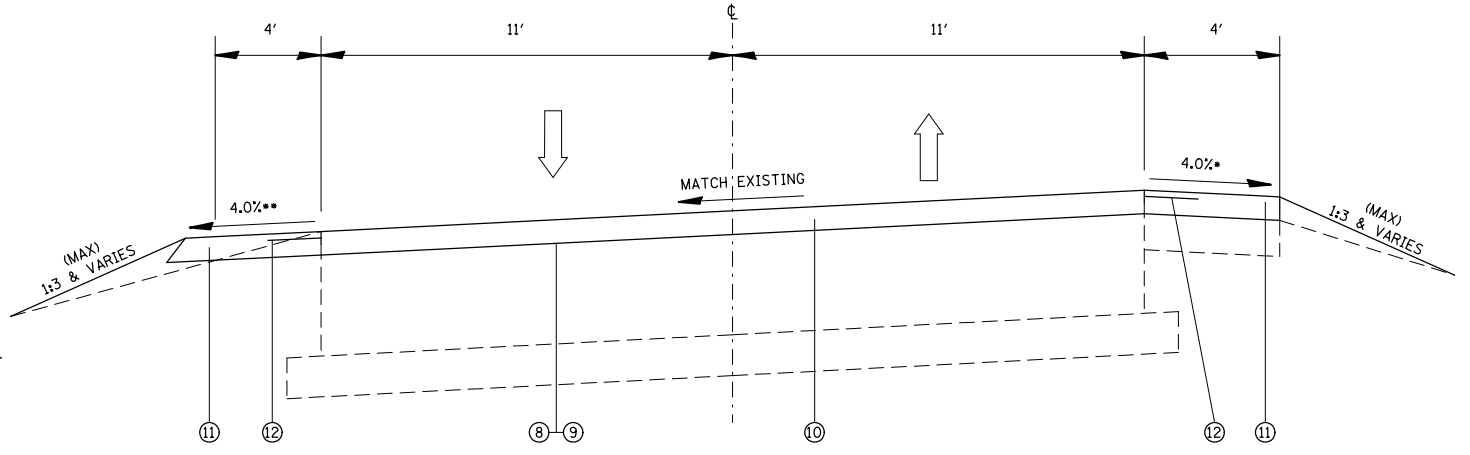
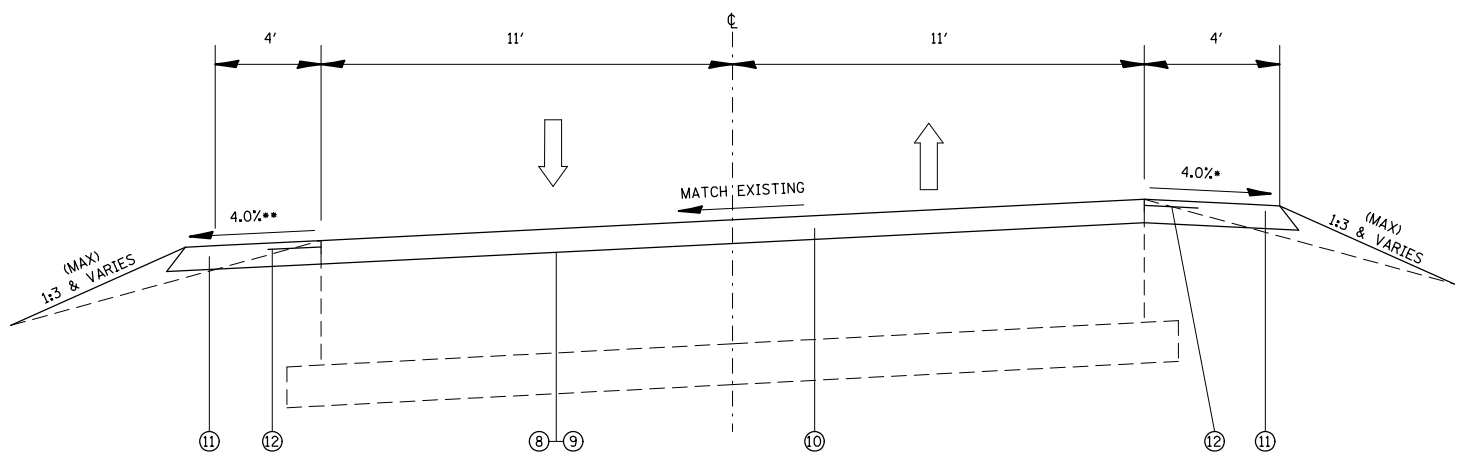


**IL ROUTE 3
PROPOSED P.C.C. TYPICAL SECTION**
 STA. 79+82 TO STA. 113+03
 STA. 124+70 TO STA. 132+46
 STA. 156+13 TO STA. 164+92
 STA. 189+43 TO STA. 200+32
 STA. 237+93 TO STA. 253+09
 STA. 273+86 TO STA. 279+45
 STA. 287+54 TO STA. 295+61
 *** 12' STA. 317+98 TO STA. 329+39
 STA. 362+53 TO STA. 367+71
 STA. 394+65 TO STA. 411+08

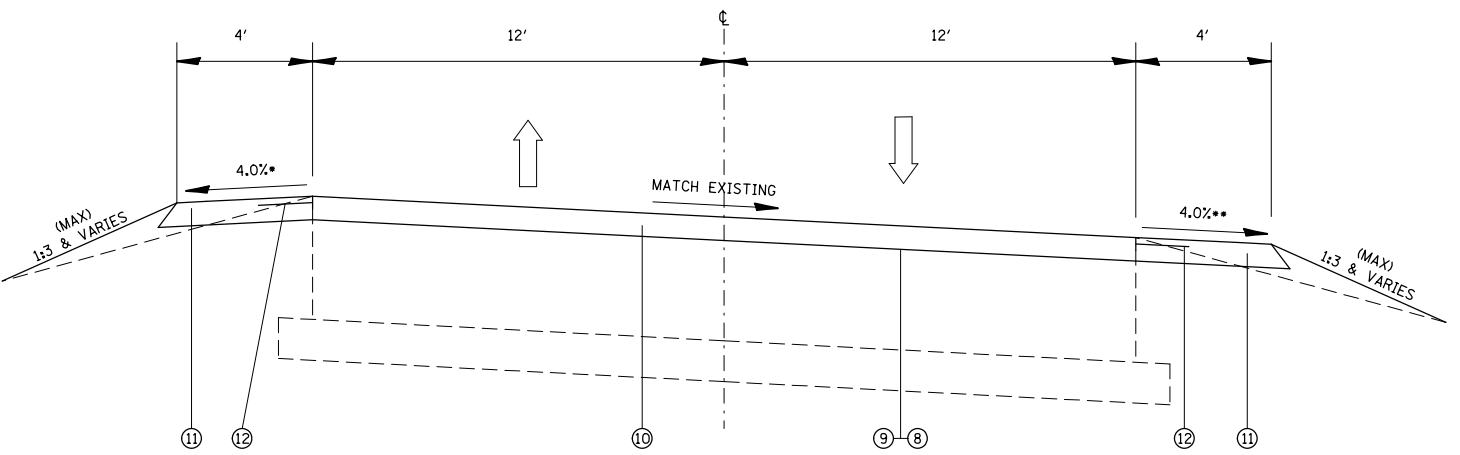


**IL ROUTE 3
PROPOSED P.C.C. SUPERELEVATED SECTION**
 STA. 113+13 TO STA. 124+69
 (EXISTING P.C.C. SHOULDER (RT) TO BE OVERLAYED)



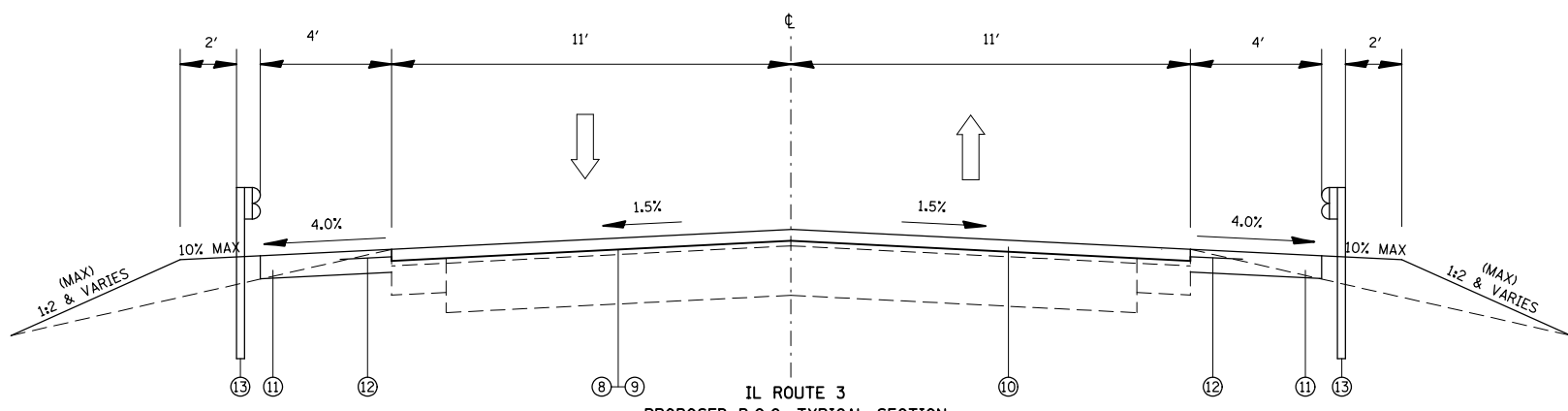
**IL ROUTE 3
PROPOSED P.C.C. SUPERELEVATED SECTION**
 STA. 61+80 TO STA. 74+46
 STA. 113+13 TO STA. 124+69
 STA. 169+03 TO STA. 177+65
 STA. 200+32 TO STA. 224+07
 STA. 279+45 TO STA. 287+54
 STA. 295+61 TO STA. 317+98
 ***STA. 329+39 TO STA. 362+53
 ***STA. 367+71 TO STA. 394+65
 ***STA. 411+08 TO STA. 421+00

•MAX ROLLOVER BETWEEN ROADWAY AND SHOULDER IS 8%
 •MATCH SUPERELEVATION IF GREATER THAN 4%
 •••24' PAVEMENT (12' LANES)



**IL ROUTE 3
PROPOSED P.C.C. SUPERELEVATED SECTION**
 STA. 132+46 TO STA. 156+13
 STA. 224+07 TO STA. 237+93
 STA. 279+45 TO STA. 287+54
 •••12' STA. 367+71 TO STA. 394+65

•MAX ROLLOVER BETWEEN ROADWAY AND SHOULDER IS 8%
 •MATCH SUPERELEVATION IF GREATER THAN 4%
 •••24' PAVEMENT (12' LANES)



**IL ROUTE 3
PROPOSED P.C.C. TYPICAL SECTION**
 STA. 253+09 TO STA. 255+06

LEGEND

- | | | |
|------------------------------------|---|---|
| 1. SUB-BASE GRANULAR MATERIAL | 6. EXISTING TURF/AGGREGATE SHOULDER | 11. PROPOSED HMA SHOULDER 8" |
| 2. EXISTING PCC PAVEMENT 10" | 7. EXISTING CONCRETE SHOULDER | 12. PROPOSED SHOULDER RUMBLE STRIP 8" |
| 3. EXISTING PCC WIDENING | 8. PROPOSED BITUMINOUS PRIME COAT | 13. PROPOSED STEEL PLATE BEAM GUARDRAIL, TYP A, 6' POST |
| 4. EXISTING BITUMINOUS SURFACE 7" | 9. PROPOSED AGGREGATE PRIME COAT | |
| 5. EXISTING CONCRETE GUTTER TYPE B | 10. PROPOSED HMA SURFACE COURSE, 2 1/2" | |

FILE NAME =	USER NAME = millerraj	DESIGNED -	REVISED -	STATE OF ILLINOIS DEPARTMENT OF TRANSPORTATION	PROPOSED TYPICAL SECTIONS		F.A.P. RTE.	SECTION	COUNTY	TOTAL SHEETS	SHEET NO.
et:\pw\work\p\dot\millerraj\0249132\0876f92-sht-plan-2.dgn	DRAWN -	REVISED -	312				(74-1,75,75-1)RS-3	RANDOLPH	130	9	
PLOT SCALE = 100.0000' / in.	CHECKED -	REVISED -	CONTRACT NO. 76F92								
PLOT DATE = 5/17/2013	DATE -	REVISED -	SCALE: NTS		SHEET NO. 1 OF 2 SHEETS	STA. TO STA.	FED. ROAD DIST. NO.	ILLINOIS FED. AID PROJECT			