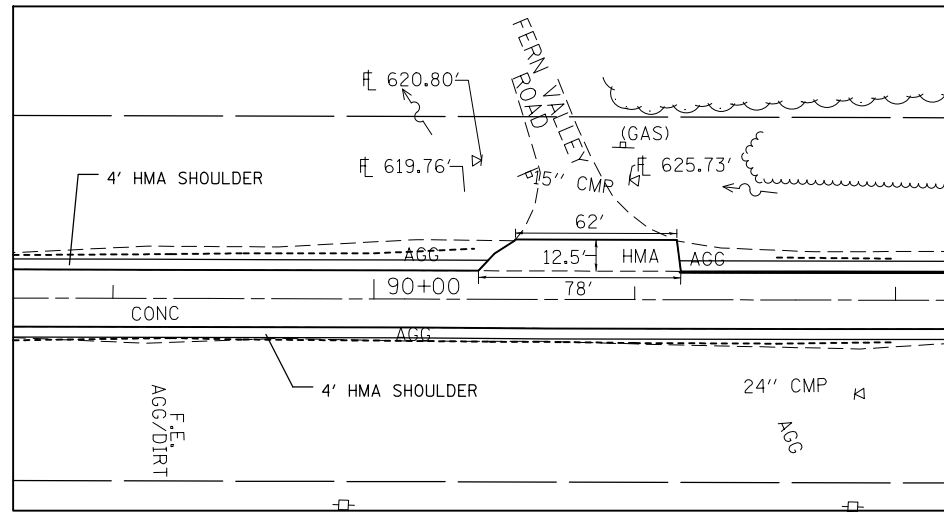
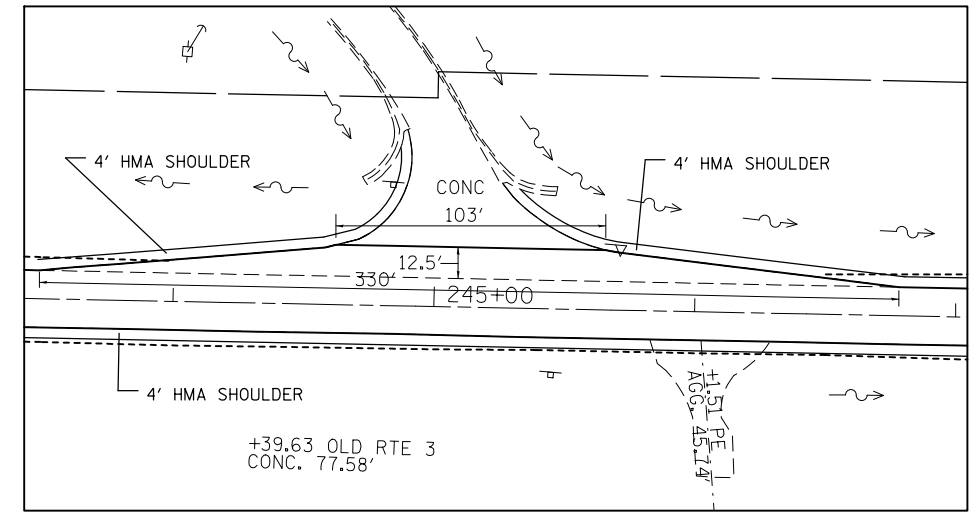


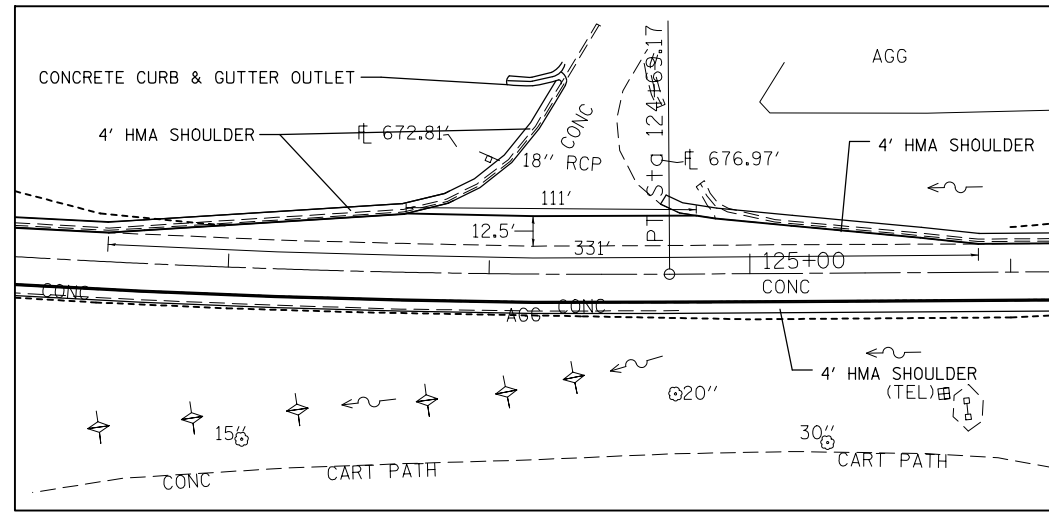
BODES LN DETAIL



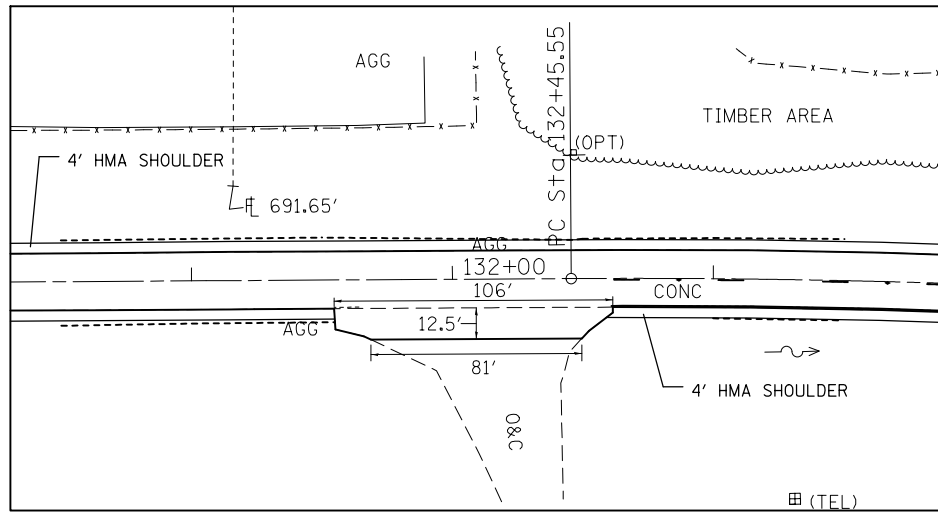
FERN VALLEY RD. DETAIL



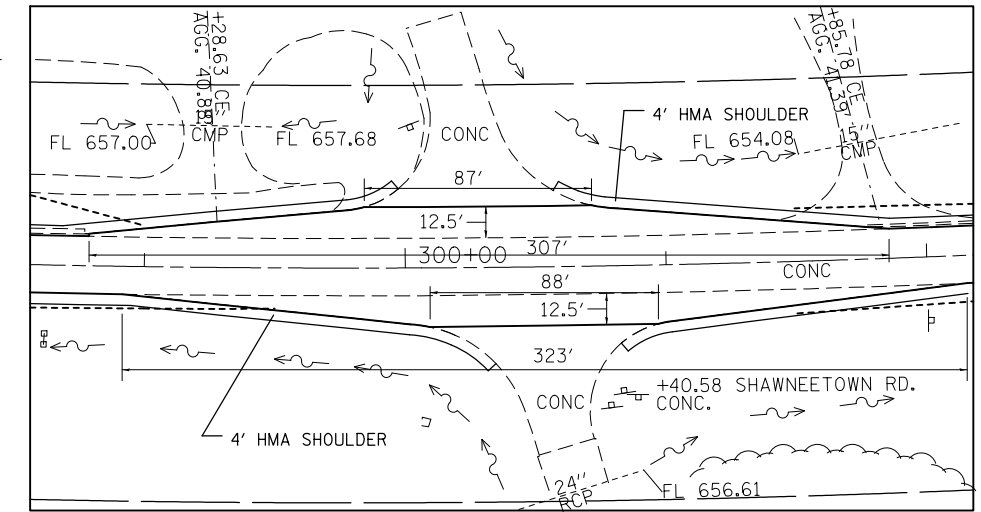
OLD RTE 3 DETAIL



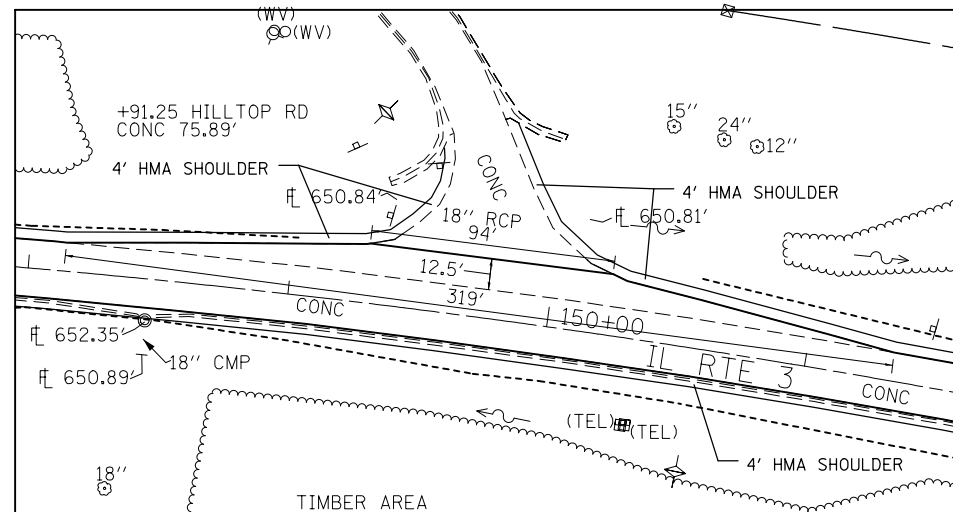
HILLVIEW DR. DETAIL



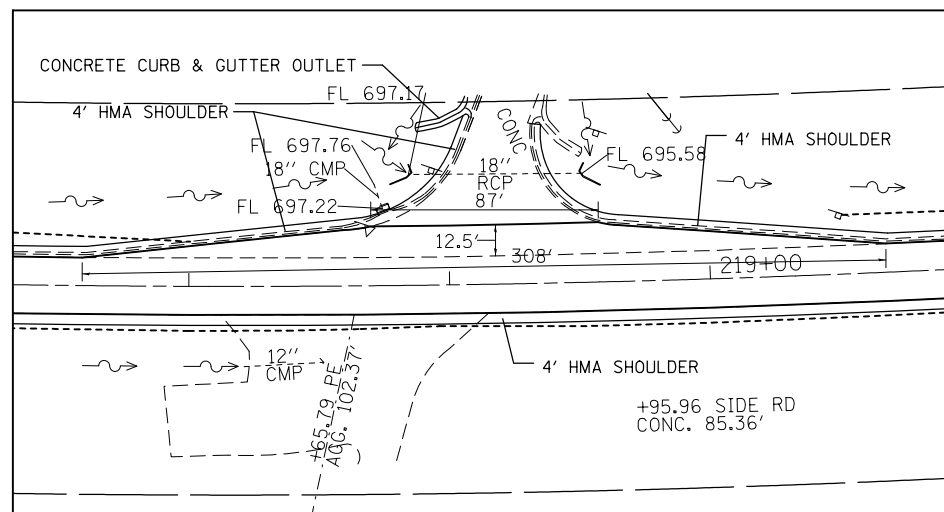
FAIRWAY LN. DETAIL



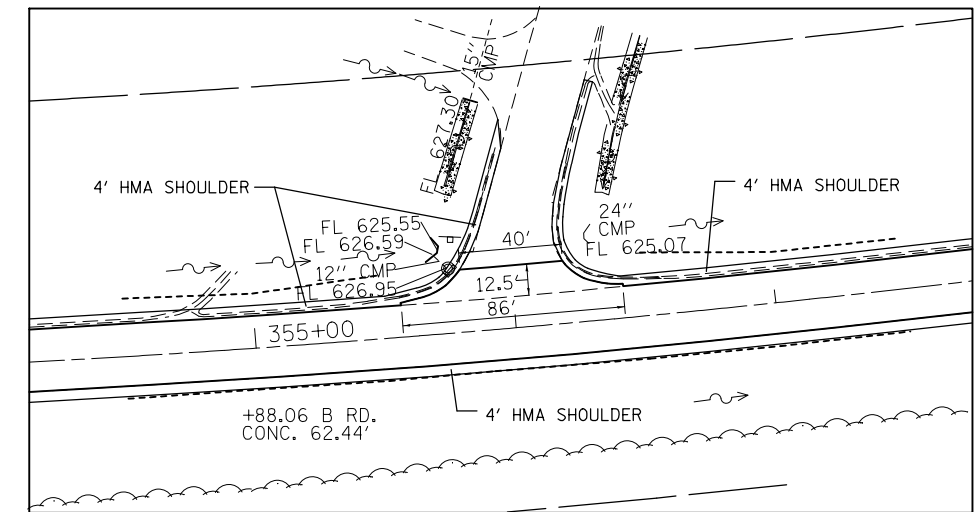
SHAWNEETOWN RD. DETAIL



HILLTOP RD. DETAIL



SIDE RD. DETAIL



B RD. DETAIL

FILE NAME =	USER NAME = milleraj	DESIGNED -	REVISED -	<b>STATE OF ILLINOIS DEPARTMENT OF TRANSPORTATION</b>	<b>SIDERoadS DETAILS</b>	F.A.P. RTE.	SECTION	COUNTY	TOTAL SHEETS	SHEET NO.
et:\pw\work\p\midot\milleraj\0249132\0876f92-sht-plan-2.dgn	DRAWN -	REVISED -	312			(74-1,75-1)RS-3	RANDOLPH	130	37	
PLOT SCALE = 100.0000' / in.	CHECKED -	REVISED -	CONTRACT NO. 76F92							
PLOT DATE = 5/17/2013	DATE -	REVISED -	FED. ROAD DIST. NO.			ILLINOIS	FED. AID PROJECT			
						SCALE: NTS	SHEET NO. 1 OF 2 SHEETS	STA.	TO STA.	