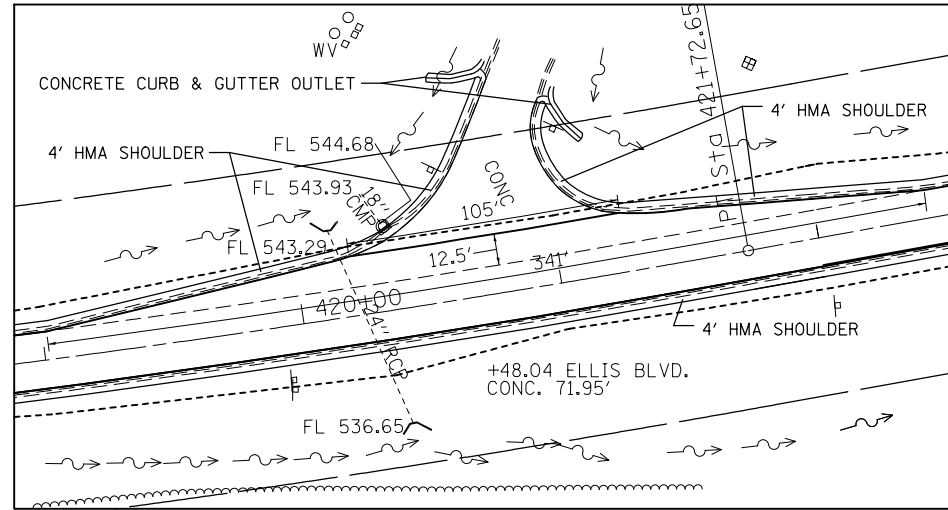
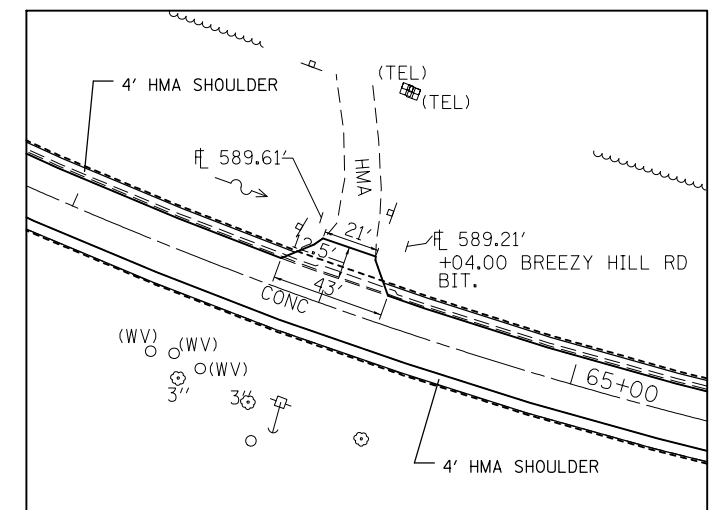


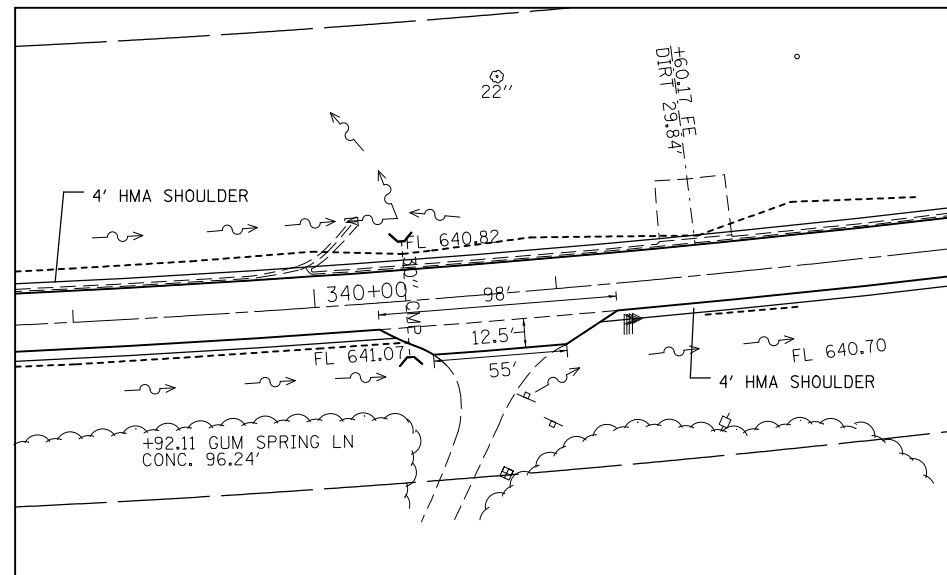
B RD. DETAIL



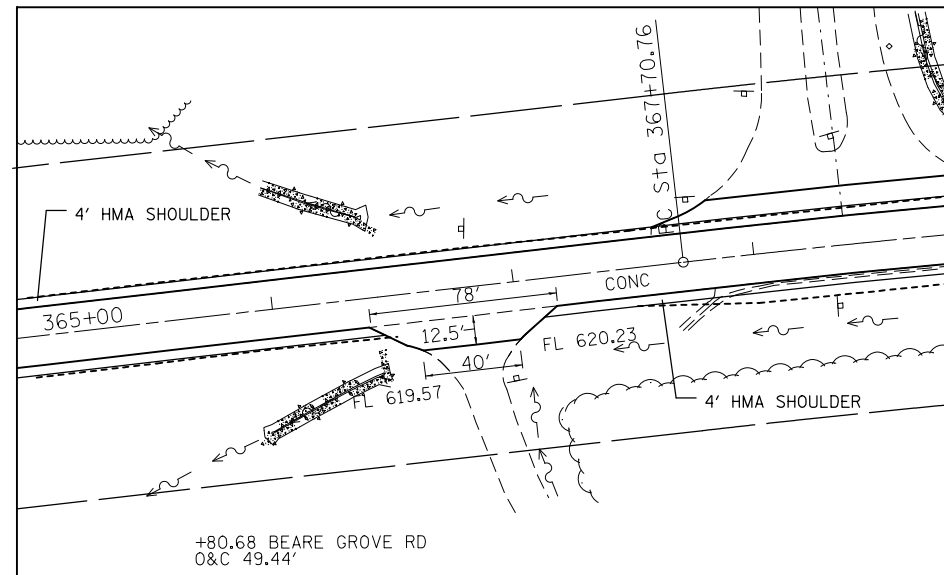
ELLIS BLVD. DETAIL



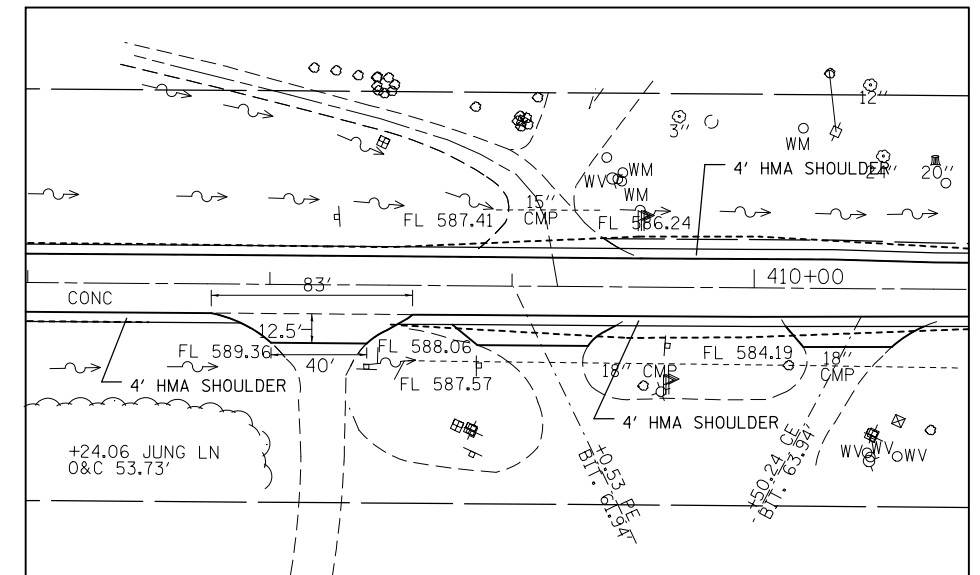
BREEZY HILL RD. DETAIL



GUM SPRING LN. DETAIL



BEARE GROVE RD. DETAIL



JUNG LN. DETAIL

FILE NAME =	USER NAME = milleraj	DESIGNED -	REVISED -
et:\pw\work\p\dot\milleraj\0249132\0876f92-sht-plan-2.dgn		DRAWN -	REVISED -
	PLOT SCALE = 100.0000' / in.	CHECKED -	REVISED -
	PLOT DATE = 5/17/2013	DATE -	REVISED -

STATE OF ILLINOIS
DEPARTMENT OF TRANSPORTATION

SIDERoadS DETAILS

SCALE: NTS SHEET NO. 2 OF 2 SHEETS STA. TO STA.

F.A.P. RTE.	SECTION	COUNTY	TOTAL SHEETS	SHEET NO.
312	(74-1,75,75-1)RS-3	RANDOLPH	130	38
CONTRACT NO. 76F92				
FED. ROAD DIST. NO. ILLINOIS FED. AID PROJECT				