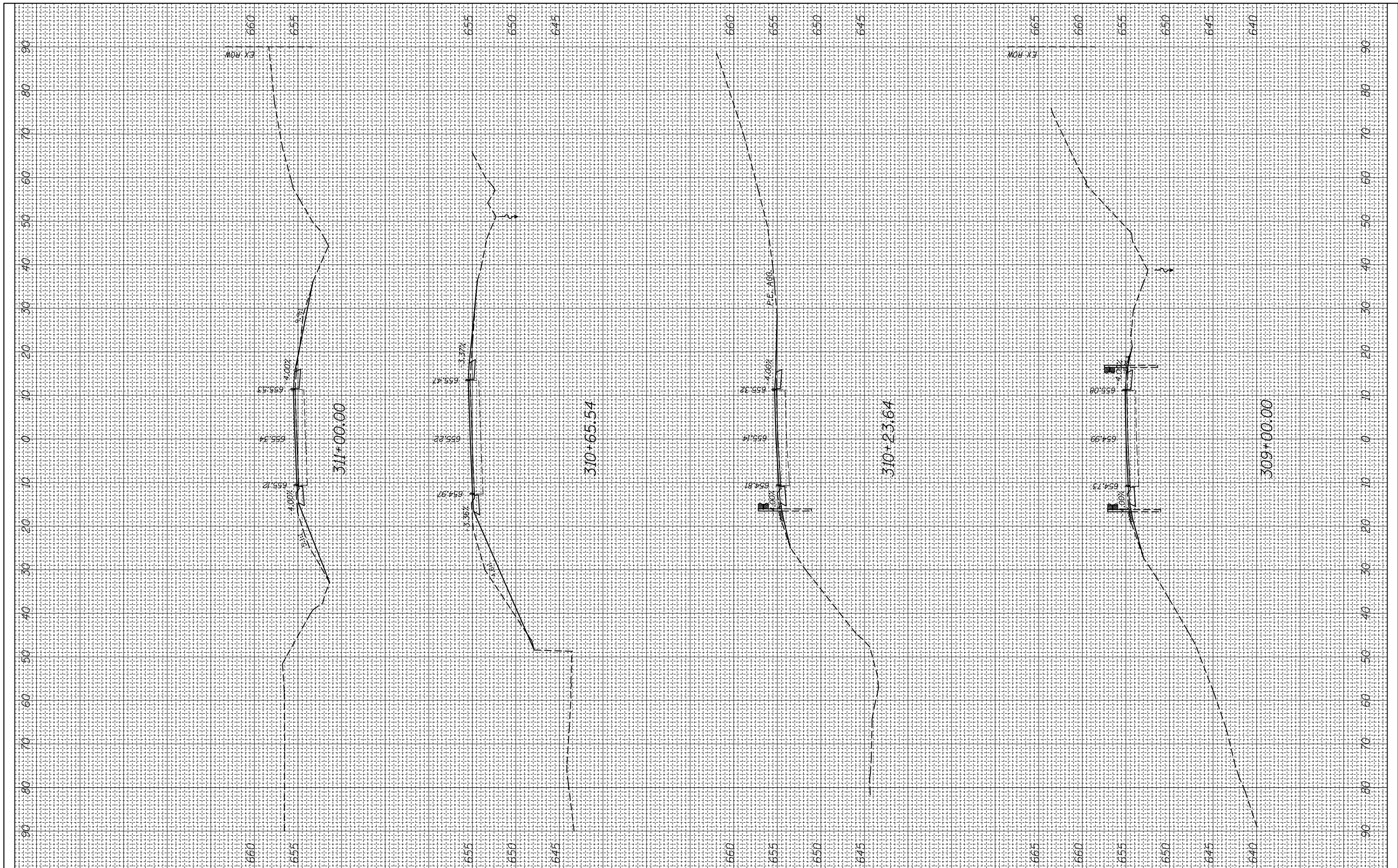


FINAL SURVEY NO.	SURVEYED PLOTTED AREAS CHECKED	BY	DATE

ORIGINAL SURVEY NO.	SURVEYED PLOTTED AREAS CHECKED	BY	DATE



FILE NAME =
 c:\pw_work\pwidot\millerraj\d0249132\d876f92-xpc-sht.dgn

USER NAME = millerraj
 PLOT SCALE = 20.0000' / in.
 PLOT DATE = 5/17/2013

DESIGNED -
 DRAWN -
 CHECKED -
 DATE -

REVISED -
 REVISED -
 REVISED -
 REVISED -

**STATE OF ILLINOIS
 DEPARTMENT OF TRANSPORTATION**

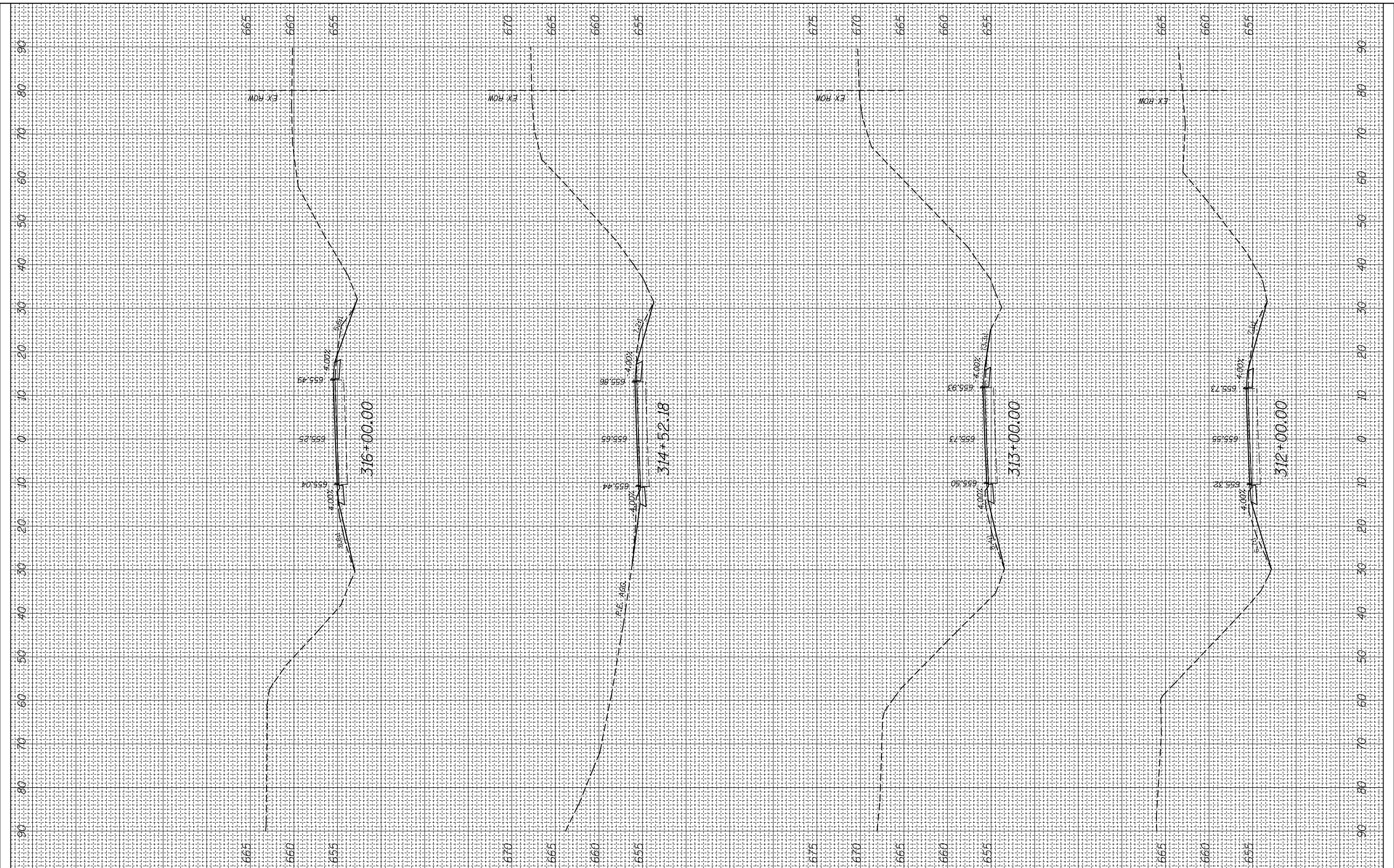
CROSS SECTION

SCALE: SHEET OF SHEETS STA. 309+00.00 TO STA. 311+00.00

F.A.P. RTE.	SECTION	COUNTY	TOTAL SHEETS	SHEET NO.
312	(74-1,75,75-1)RS-3	RANDOLPH	130	102
CONTRACT NO. 76F92			ILLINOIS FED. AID PROJECT	

FINAL SURVEY NO.	SURVEYED PLOTTED	BY	DATE
	NOTE BOOK		
	AREAS CHECKED		

ORIGINAL SURVEY NO.	SURVEYED PLOTTED	BY	DATE
	NOTE BOOK		
	AREAS CHECKED		



FILE NAME =
 c:\pw_work\pwidot\millerraj\d0249132\d876f92-xpc-sh1.dgn

USER NAME = millerraj
 PLOT SCALE = 20.0000' / in.
 PLOT DATE = 5/17/2013

DESIGNED -
 DRAWN -
 CHECKED -
 DATE -

REVISED -
 REVISED -
 REVISED -
 REVISED -

**STATE OF ILLINOIS
 DEPARTMENT OF TRANSPORTATION**

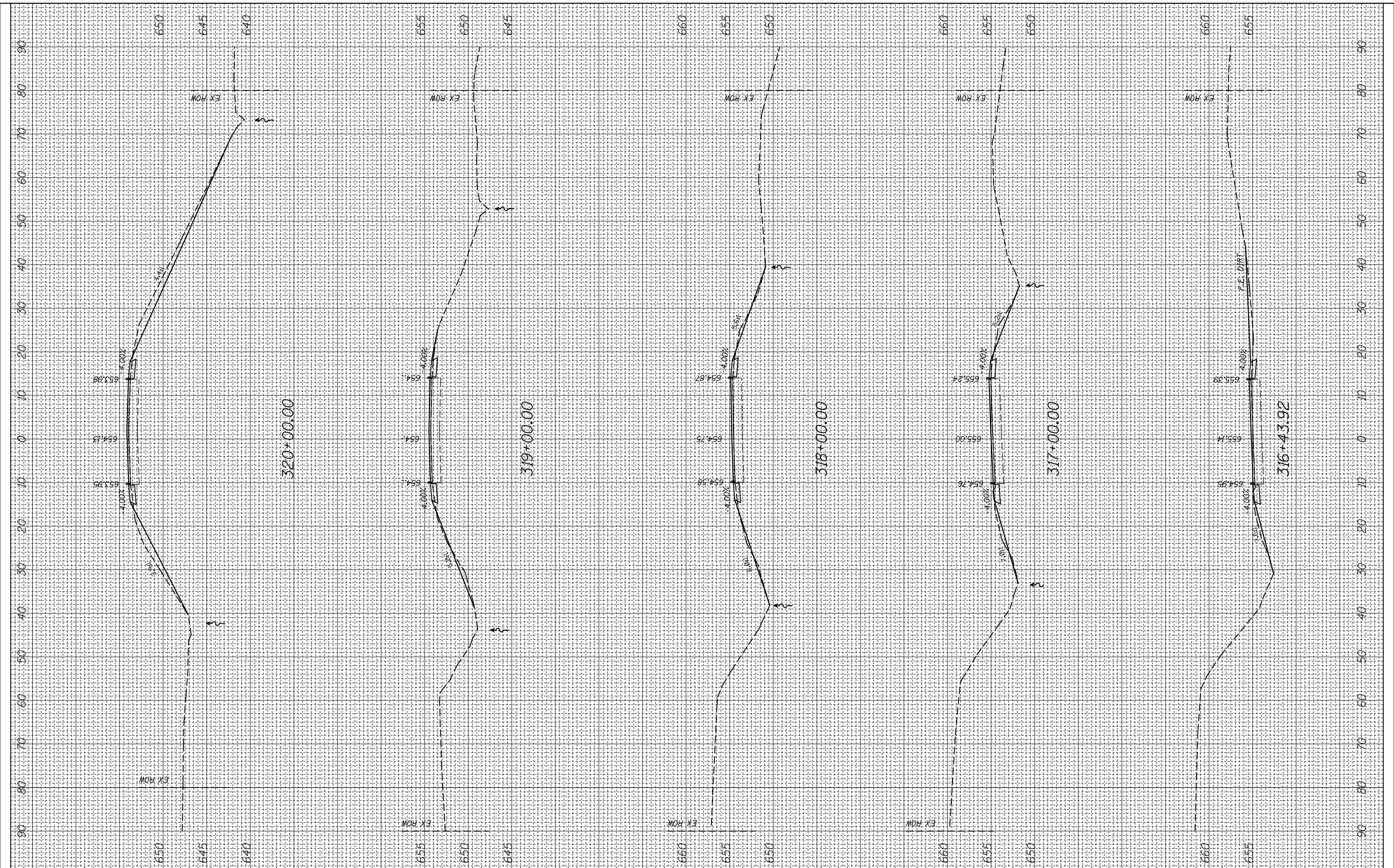
CROSS SECTION

SCALE: SHEET OF SHEETS STA. 312+00.00 TO STA. 316+00.00

F.A.P. RTE.	SECTION	COUNTY	TOTAL SHEETS	SHEET NO.
312	(74-1,75,75-1)RS-3	RANDOLPH	130	103
CONTRACT NO. 76F92			ILLINOIS FED. AID PROJECT	

FINAL SURVEY NO.	SURVEYED PLOTTED AREAS CHECKED	BY	DATE
	NOTE BOOK AREAS CHECKED		
	TEMPLATE AREAS CHECKED		

ORIGINAL SURVEY NO.	SURVEYED PLOTTED AREAS CHECKED	BY	DATE
	NOTE BOOK AREAS CHECKED		
	TEMPLATE AREAS CHECKED		



FILE NAME =
 c:\pw_work\pwidot\millerraj\d0249132\vd876f92-xpoc-sht.dgn
 #MODELNAME#

USER NAME = millerraj
 PLOT SCALE = 20.0000' / in.
 PLOT DATE = 5/17/2013

DESIGNED -
 DRAWN -
 CHECKED -
 DATE -

REVISED -
 REVISED -
 REVISED -
 REVISED -

STATE OF ILLINOIS
 DEPARTMENT OF TRANSPORTATION

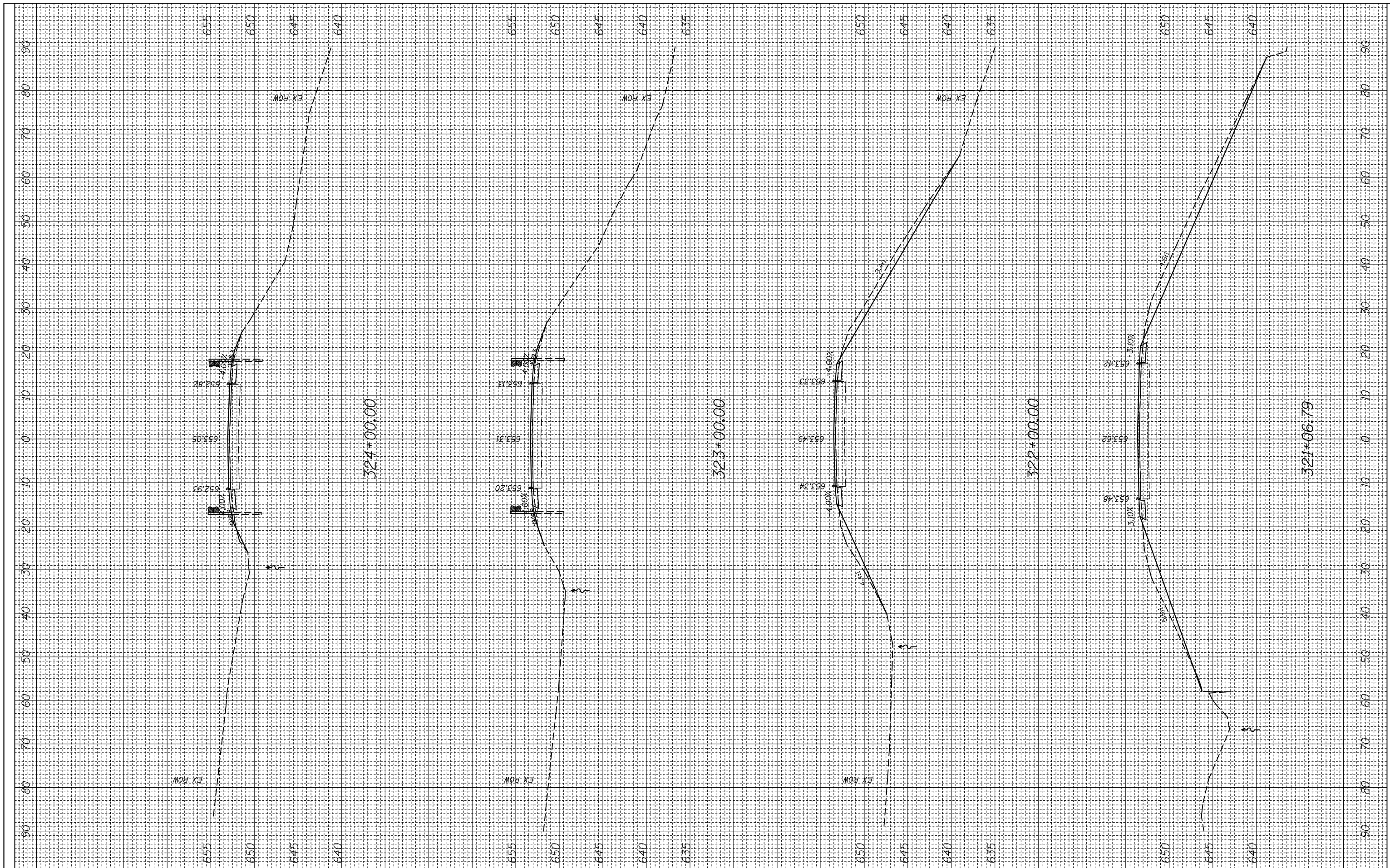
SCALE: SHEET OF SHEETS STA. 316+43.92 TO STA. 320+00.00

CROSS SECTION

F.A.P. RTE.	SECTION	COUNTY	TOTAL SHEETS	SHEET NO.
312	(74-1,75,75-1)RS-3	RANDOLPH	130	104
CONTRACT NO. 76F92			ILLINOIS FED. AID PROJECT	

FINAL SURVEY NO.	SURVEYED PLOTTED	BY	DATE
	NOTE BOOK		
	AREAS CHECKED		
	AREAS CHECKED		

ORIGINAL SURVEY NO.	SURVEYED PLOTTED	BY	DATE
	NOTE BOOK		
	AREAS CHECKED		
	AREAS CHECKED		



FILE NAME =
 USER NAME = millerraj
 DRAWN -
 CHECKED -
 DATE -

PLOT SCALE = 20.0000' / in.
 PLOT DATE = 5/17/2013

DESIGNED -
 DRAWN -
 CHECKED -
 DATE -

REVISED -
 REVISED -
 REVISED -
 REVISED -

**STATE OF ILLINOIS
 DEPARTMENT OF TRANSPORTATION**

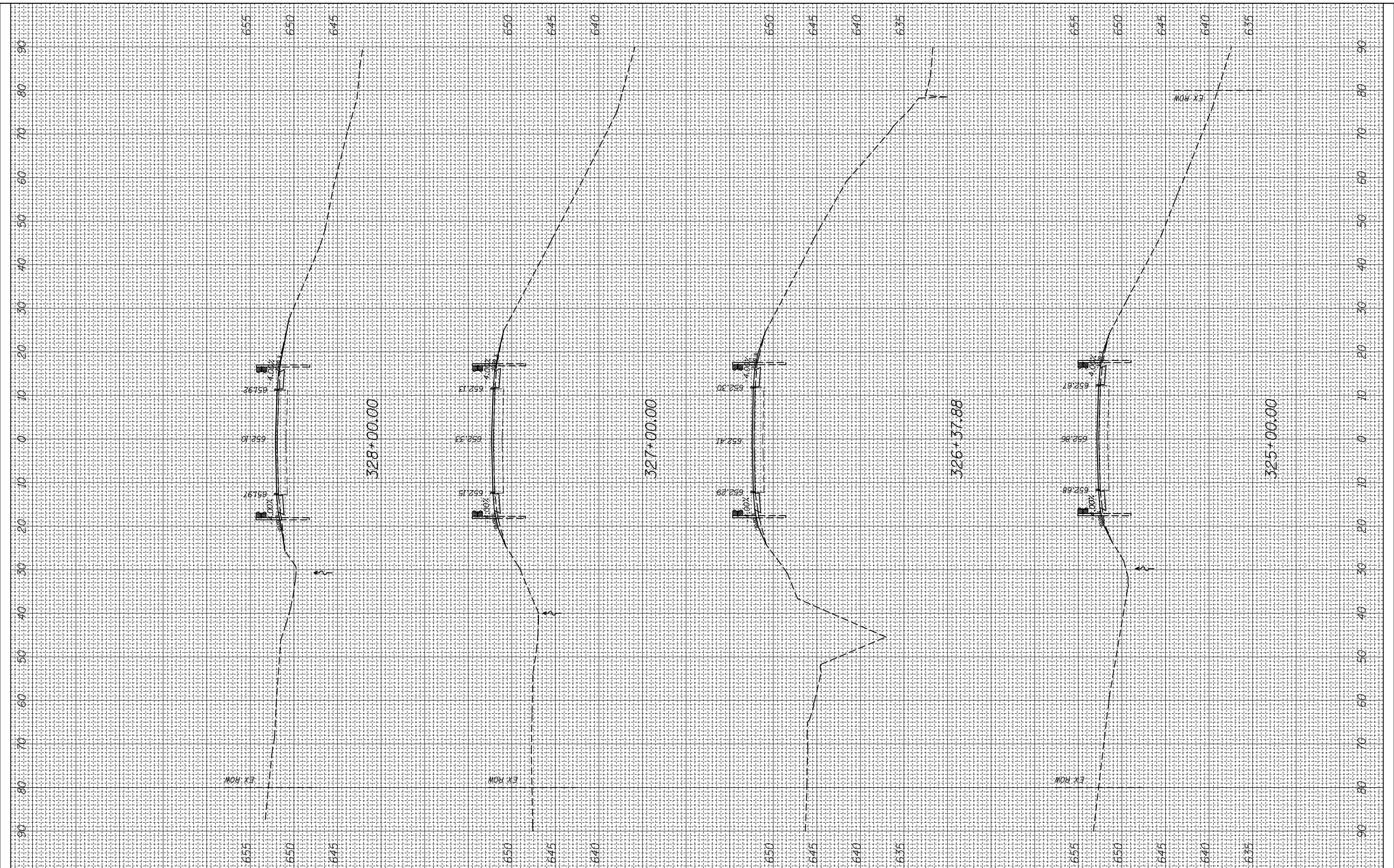
CROSS SECTION

SCALE: SHEET OF SHEETS STA. 321+06.79 TO STA. 324+00.00

F.A.P. RTE.	SECTION	COUNTY	TOTAL SHEETS	SHEET NO.
312	(74-1,75,75-1)RS-3	RANDOLPH	130	105
CONTRACT NO. 76F92			ILLINOIS FED. AID PROJECT	

FINAL SURVEY NO.	SURVEYED PLOTTED	BY	DATE
	NOTE BOOK		
	AREAS CHECKED		
	AREAS CHECKED		

ORIGINAL SURVEY NO.	SURVEYED PLOTTED	BY	DATE
	NOTE BOOK		
	AREAS CHECKED		
	AREAS CHECKED		



FILE NAME =
 es:\pw_work\pwidot\millerraj\d0249132\cb876f92-xpc-sht.dgn

USER NAME = millerraj
 PLOT SCALE = 20.0000' / in.
 PLOT DATE = 5/17/2013

DESIGNED -
 DRAWN -
 CHECKED -
 DATE -

REVISED -
 REVISED -
 REVISED -
 REVISED -

**STATE OF ILLINOIS
 DEPARTMENT OF TRANSPORTATION**

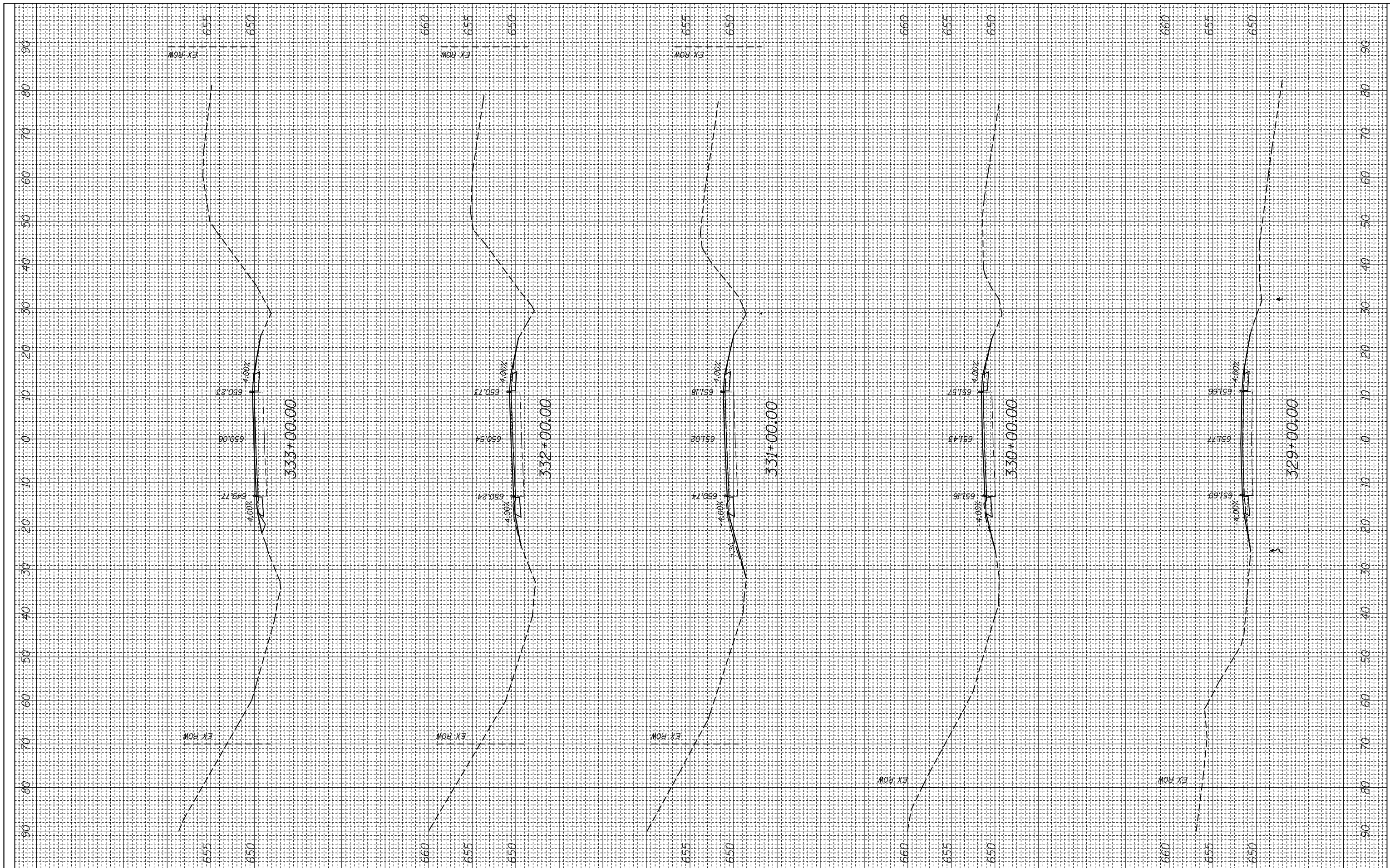
CROSS SECTION

SCALE: SHEET OF SHEETS STA. 325+00.00 TO STA. 328+00.00

F.A.P. RTE.	SECTION	COUNTY	TOTAL SHEETS	SHEET NO.
312	(74-1,75,75-1)RS-3	RANDOLPH	130	106
CONTRACT NO. 76F92			ILLINOIS FED. AID PROJECT	

FINAL SURVEY NO.	SURVEYED PLOTTED	BY	DATE
	NOTE BOOK		
	AREAS CHECKED		
	AREAS CHECKED		

ORIGINAL SURVEY NO.	SURVEYED PLOTTED	BY	DATE
	NOTE BOOK		
	AREAS CHECKED		
	AREAS CHECKED		



FILE NAME =
 USER NAME = millerraj
 es:\pw_work\pwidot\millerraj\d0249132\c876f92-xpc-sht.dgn
 PLOT SCALE = 20.0000' / in.
 PLOT DATE = 5/17/2013

DESIGNED -
 DRAWN -
 CHECKED -
 DATE -

REVISED -
 REVISED -
 REVISED -
 REVISED -

**STATE OF ILLINOIS
 DEPARTMENT OF TRANSPORTATION**

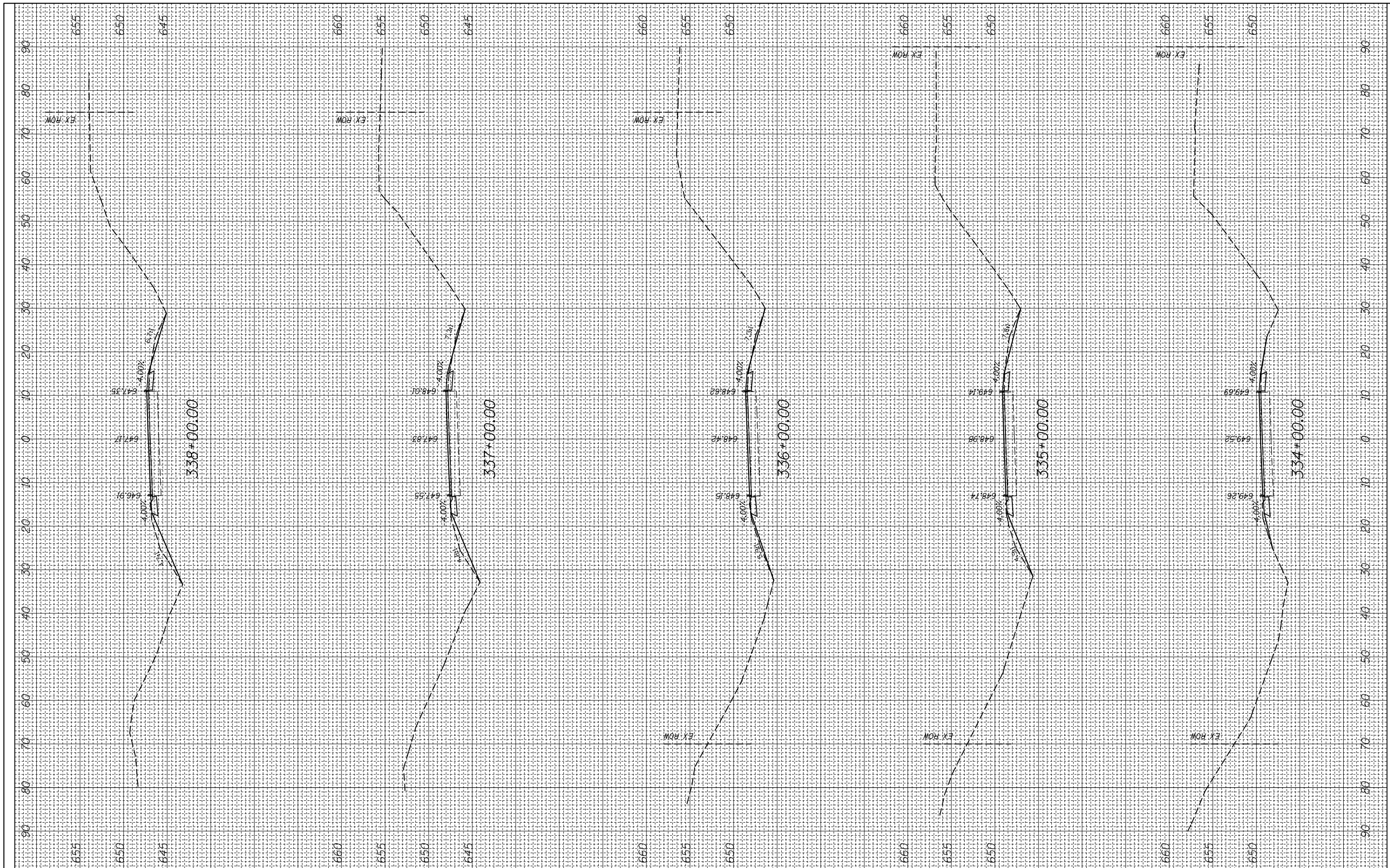
CROSS SECTION

SCALE: SHEET OF SHEETS STA. 329+00.00 TO STA. 333+00.00

F.A.P. RTE.	SECTION	COUNTY	TOTAL SHEETS	SHEET NO.
312	(74-1,75,75-1)RS-3	RANDOLPH	130	107
CONTRACT NO. 76F92			ILLINOIS FED. AID PROJECT	

FINAL SURVEY NO.	SURVEYED PLOTTED	BY	DATE
	NOTE BOOK		
	AREAS CHECKED		
	AREAS CHECKED		

ORIGINAL SURVEY NO.	SURVEYED PLOTTED	BY	DATE
	NOTE BOOK		
	AREAS CHECKED		
	AREAS CHECKED		



FILE NAME =
 c:\pwork\pwork\miller\raj\d0249132\d876f92-xpc-sh.t.dgn

USER NAME = millerraj
 PLOT SCALE = 20.0000' / in.
 PLOT DATE = 5/17/2013

DESIGNED -
 DRAWN -
 CHECKED -
 DATE -

REVISED -
 REVISED -
 REVISED -
 REVISED -

**STATE OF ILLINOIS
 DEPARTMENT OF TRANSPORTATION**

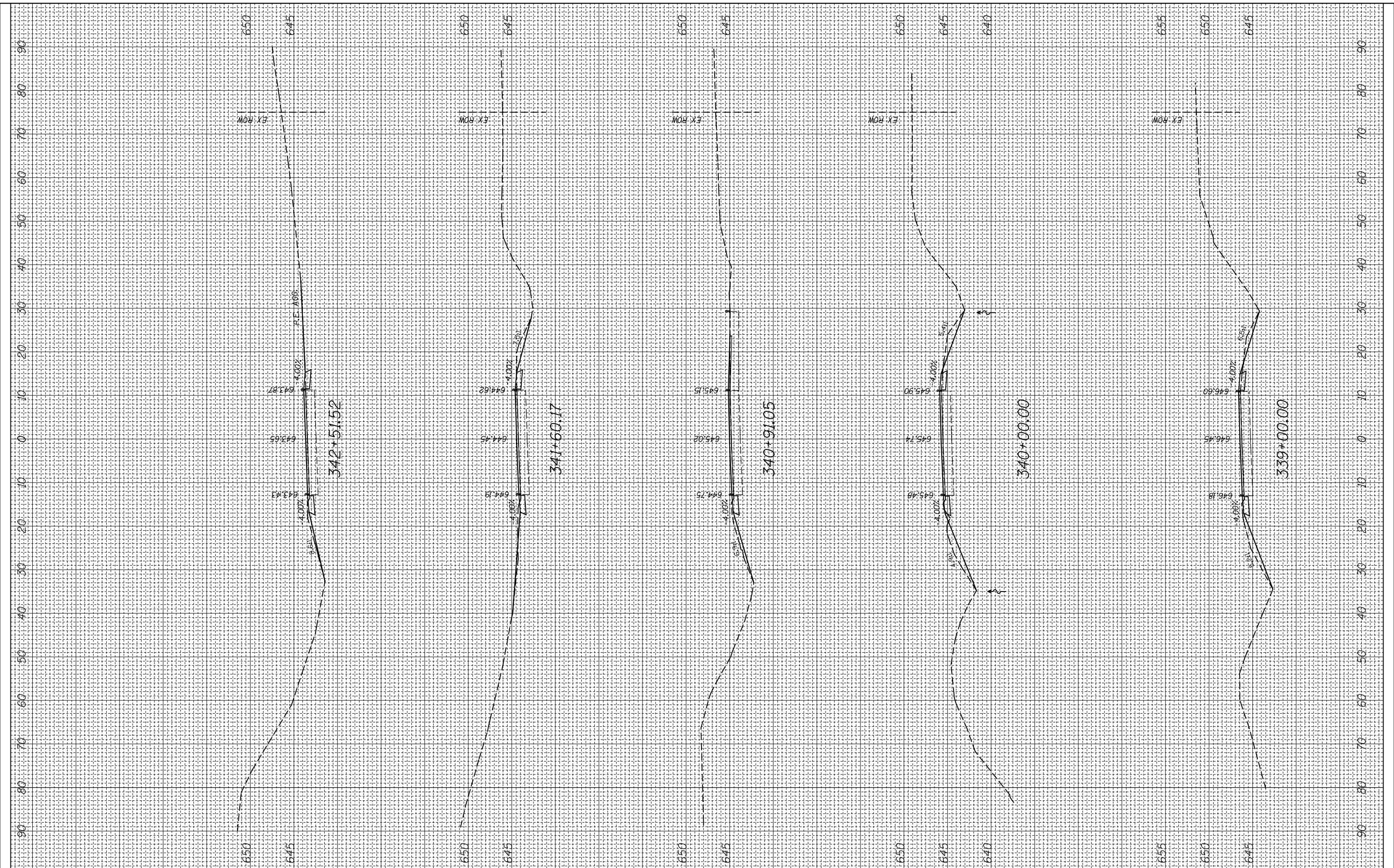
CROSS SECTION

SCALE: SHEET OF SHEETS STA. 334+00.00 TO STA. 338+00.00

F.A.P. RTE.	SECTION	COUNTY	TOTAL SHEETS	SHEET NO.
312	(74-1,75,75-1)RS-3	RANDOLPH	130	108
CONTRACT NO. 76F92			ILLINOIS FED. AID PROJECT	

FINAL SURVEY NO.	SURVEYED PLOTTED AREAS CHECKED	BY	DATE

ORIGINAL SURVEY NO.	SURVEYED PLOTTED AREAS CHECKED	BY	DATE



FILE NAME =
 c:\pw_work\pwidot\millerraj\d0249132\c876f92-xpc-sh.t.dgn

USER NAME = millerraj
 PLOT SCALE = 20.0000' / in.
 PLOT DATE = 5/17/2013

DESIGNED -
 DRAWN -
 CHECKED -
 DATE -

REVISED -
 REVISED -
 REVISED -
 REVISED -

**STATE OF ILLINOIS
 DEPARTMENT OF TRANSPORTATION**

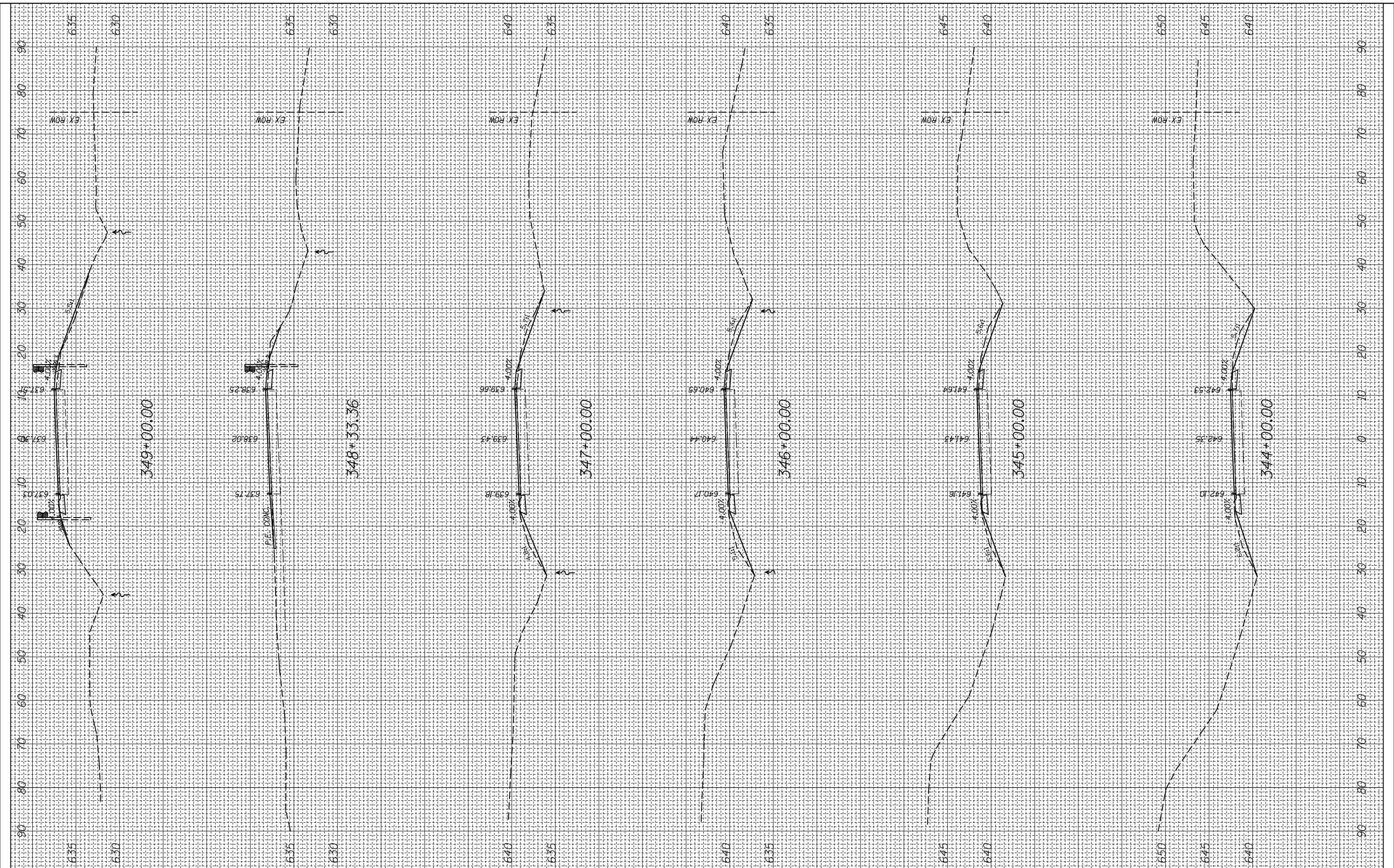
CROSS SECTION

SCALE: SHEET OF SHEETS STA. 339+00.00 TO STA. 342+51.52

F.A.P. RTE.	SECTION	COUNTY	TOTAL SHEETS	SHEET NO.
312	(74-1,75,75-1)RS-3	RANDOLPH	130	109
CONTRACT NO. 76F92			ILLINOIS FED. AID PROJECT	

FINAL SURVEY NO.	SURVEYED PLOTTED TEMPLATE AREAS CHECKED	BY	DATE

ORIGINAL SURVEY NO.	SURVEYED PLOTTED TEMPLATE AREAS CHECKED	BY	DATE



FILE NAME =
 c:\pw_work\pwidot\milleraj\d0249132\d876f92-xpc-sht.dgn
 #MODELNAME#

USER NAME = milleraj
 PLOT SCALE = 20.0000' / in.
 PLOT DATE = 5/17/2013

DESIGNED -
 DRAWN -
 CHECKED -
 DATE -

REVISED -
 REVISED -
 REVISED -
 REVISED -

**STATE OF ILLINOIS
 DEPARTMENT OF TRANSPORTATION**

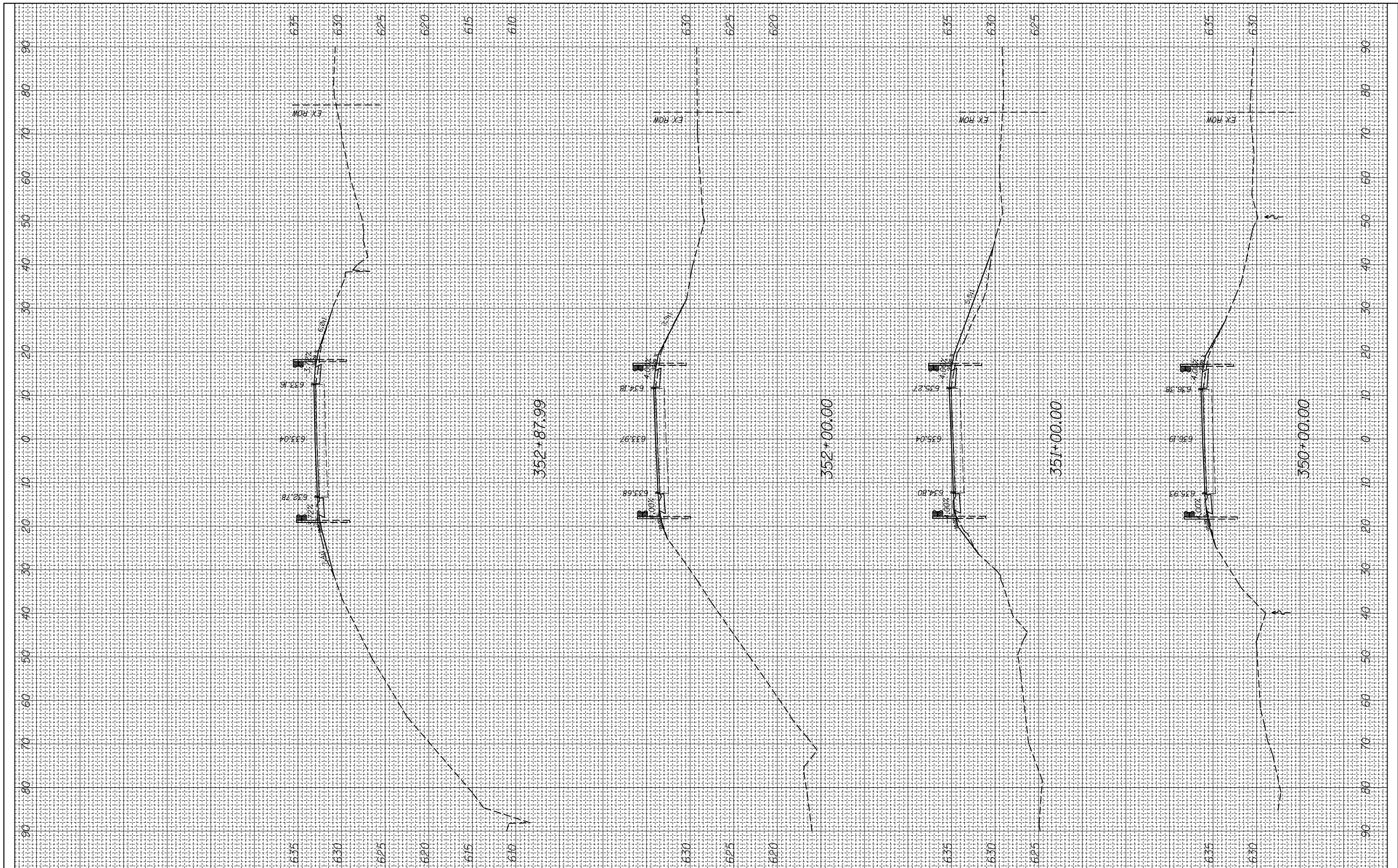
CROSS SECTION

SCALE: SHEET OF SHEETS STA. 344+00.00 TO STA. 349+00.00

F.A.P. RTE.	SECTION	COUNTY	TOTAL SHEETS	SHEET NO.
312	(74-1,75,75-1)RS-3	RANDOLPH	130	110
CONTRACT NO. 76F92			ILLINOIS FED. AID PROJECT	

FINAL SURVEY NO.	SURVEYED PLOTTED	DATE
	NOTE BOOK	
	AREAS CHECKED	

ORIGINAL SURVEY NO.	SURVEYED PLOTTED	DATE
	NOTE BOOK	
	AREAS CHECKED	



FILE NAME =
 c:\pw_work\pwidot\millerraj\d0249132\d876f92-xpc-sht.dgn

USER NAME = millerraj
 PLOT SCALE = 20.0000' / in.
 PLOT DATE = 5/17/2013

DESIGNED -
 DRAWN -
 CHECKED -
 DATE -

REVISED -
 REVISED -
 REVISED -
 REVISED -

**STATE OF ILLINOIS
 DEPARTMENT OF TRANSPORTATION**

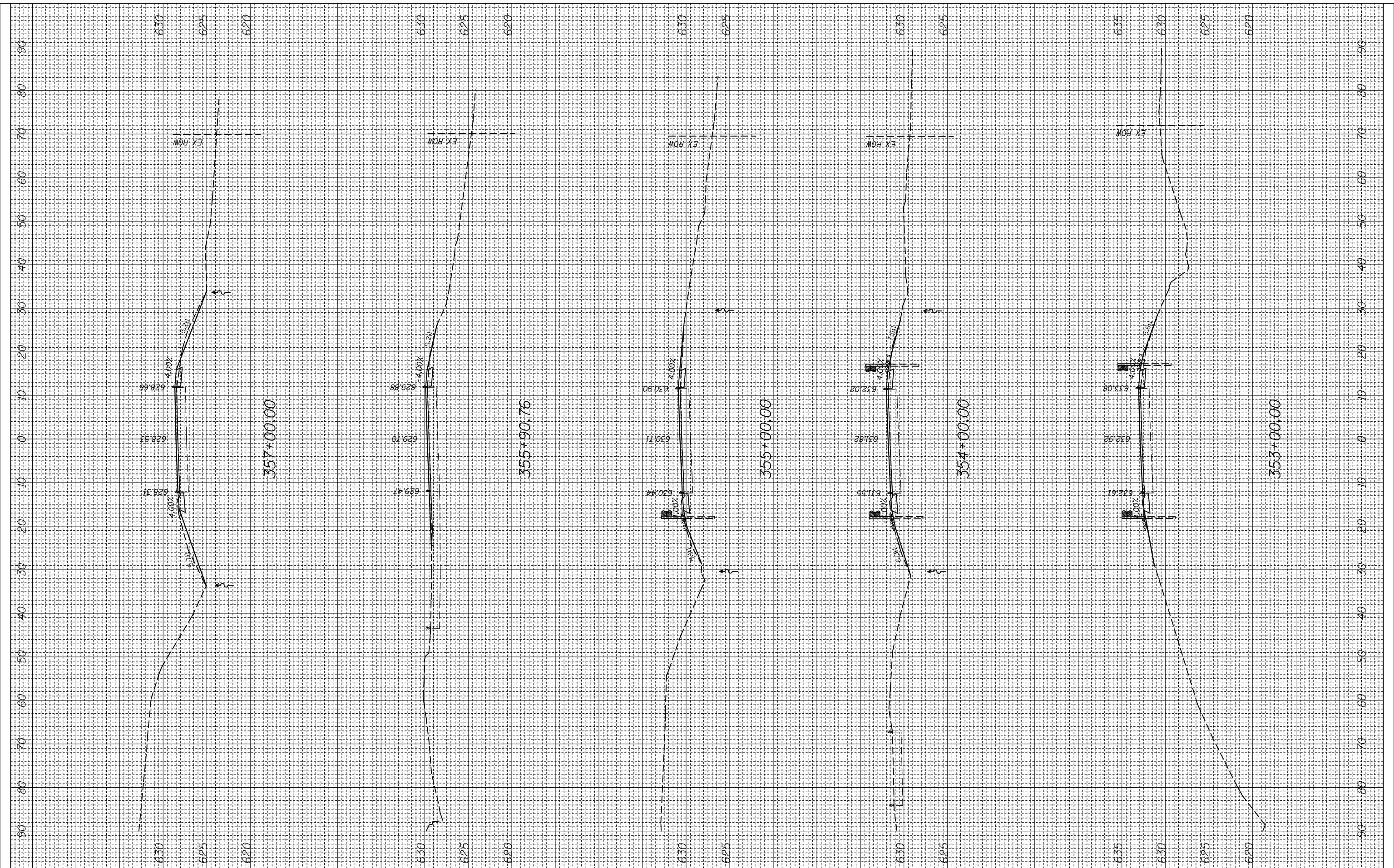
CROSS SECTION

SCALE: SHEET OF SHEETS STA. 350+00.00 TO STA. 352+87.99

F.A.P. RTE.	SECTION	COUNTY	TOTAL SHEETS	SHEET NO.
312	(74-1,75,75-1)RS-3	RANDOLPH	130	111
CONTRACT NO. 76F92			ILLINOIS FED. AID PROJECT	

FINAL SURVEY NO.	SURVEYED PLOTTED AREAS CHECKED	BY	DATE
	NOTE BOOK		
	TEMPLATE		
	AREAS CHECKED		

ORIGINAL SURVEY NO.	SURVEYED PLOTTED AREAS CHECKED	BY	DATE
	NOTE BOOK		
	TEMPLATE		
	AREAS CHECKED		



FILE NAME =
 USER NAME = milleraj
 es:\pw_work\pwidot\milleraj\d0249132\d876f92-xpc-sh.t.dgn
 PLOT SCALE = 20.0000' / in.
 PLOT DATE = 5/17/2013

DESIGNED -
 DRAWN -
 CHECKED -
 DATE -

REVISED -
 REVISED -
 REVISED -
 REVISED -

**STATE OF ILLINOIS
 DEPARTMENT OF TRANSPORTATION**

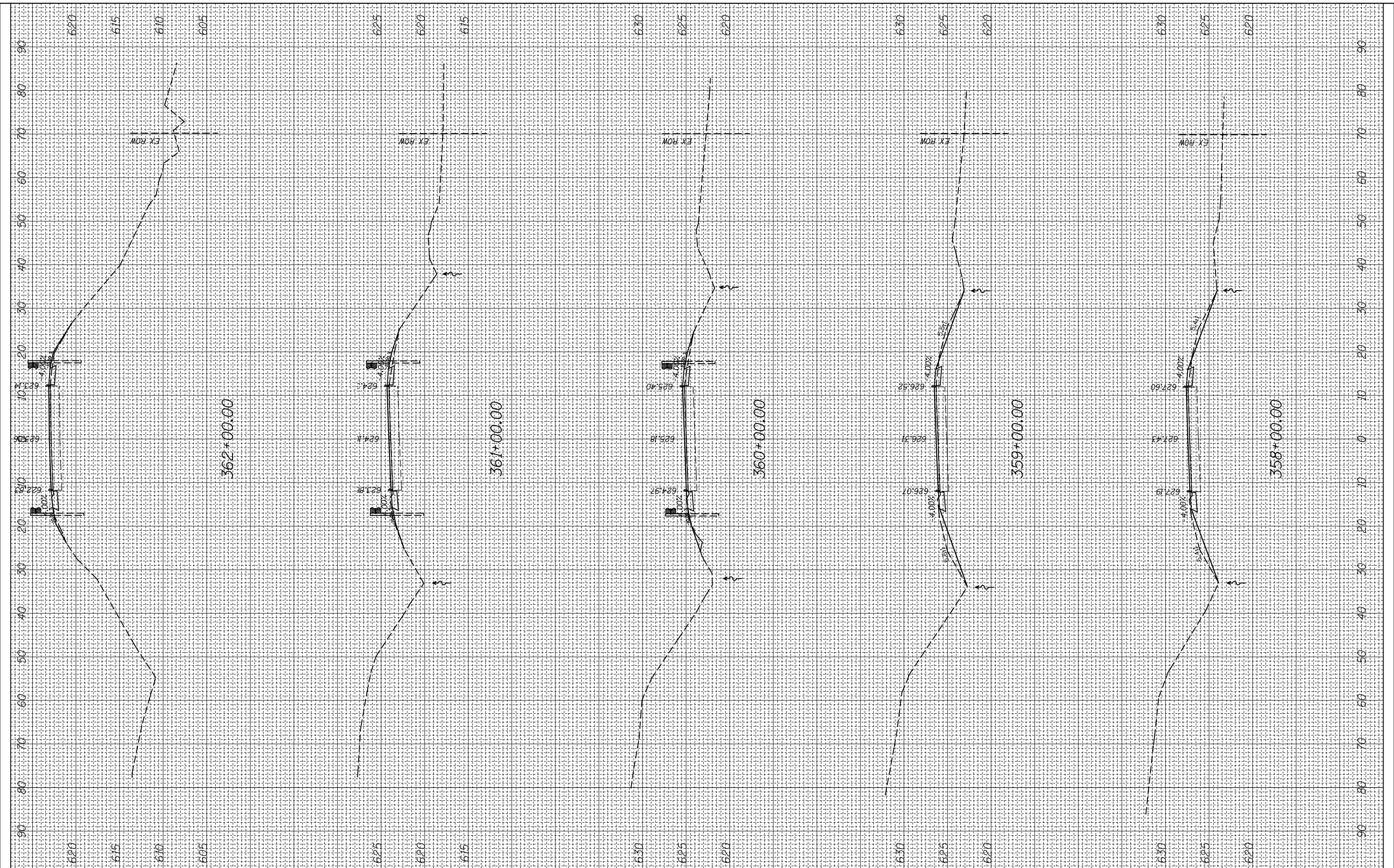
CROSS SECTION

SCALE: SHEET OF SHEETS STA. 353+00.00 TO STA. 357+00.00

F.A.P. RTE.	SECTION	COUNTY	TOTAL SHEETS	SHEET NO.
312	(74-1,75,75-1)RS-3	RANDOLPH	130	112
CONTRACT NO. 76F92			ILLINOIS FED. AID PROJECT	

FINAL SURVEY NO.	SURVEYED PLOTTED AREAS CHECKED	BY	DATE
	NOTE BOOK		
	TEMPLATE		
	AREAS CHECKED		

ORIGINAL SURVEY NO.	SURVEYED PLOTTED AREAS CHECKED	BY	DATE
	NOTE BOOK		
	TEMPLATE		
	AREAS CHECKED		



FILE NAME =
 c:\pw_work\pwidot\milleraj\d0249132\d876f92-xpc-sht.dgn

USER NAME = milleraj
 PLOT SCALE = 20.0000' / in.
 PLOT DATE = 5/17/2013

DESIGNED -
 DRAWN -
 CHECKED -
 DATE -

REVISED -
 REVISED -
 REVISED -
 REVISED -

**STATE OF ILLINOIS
 DEPARTMENT OF TRANSPORTATION**

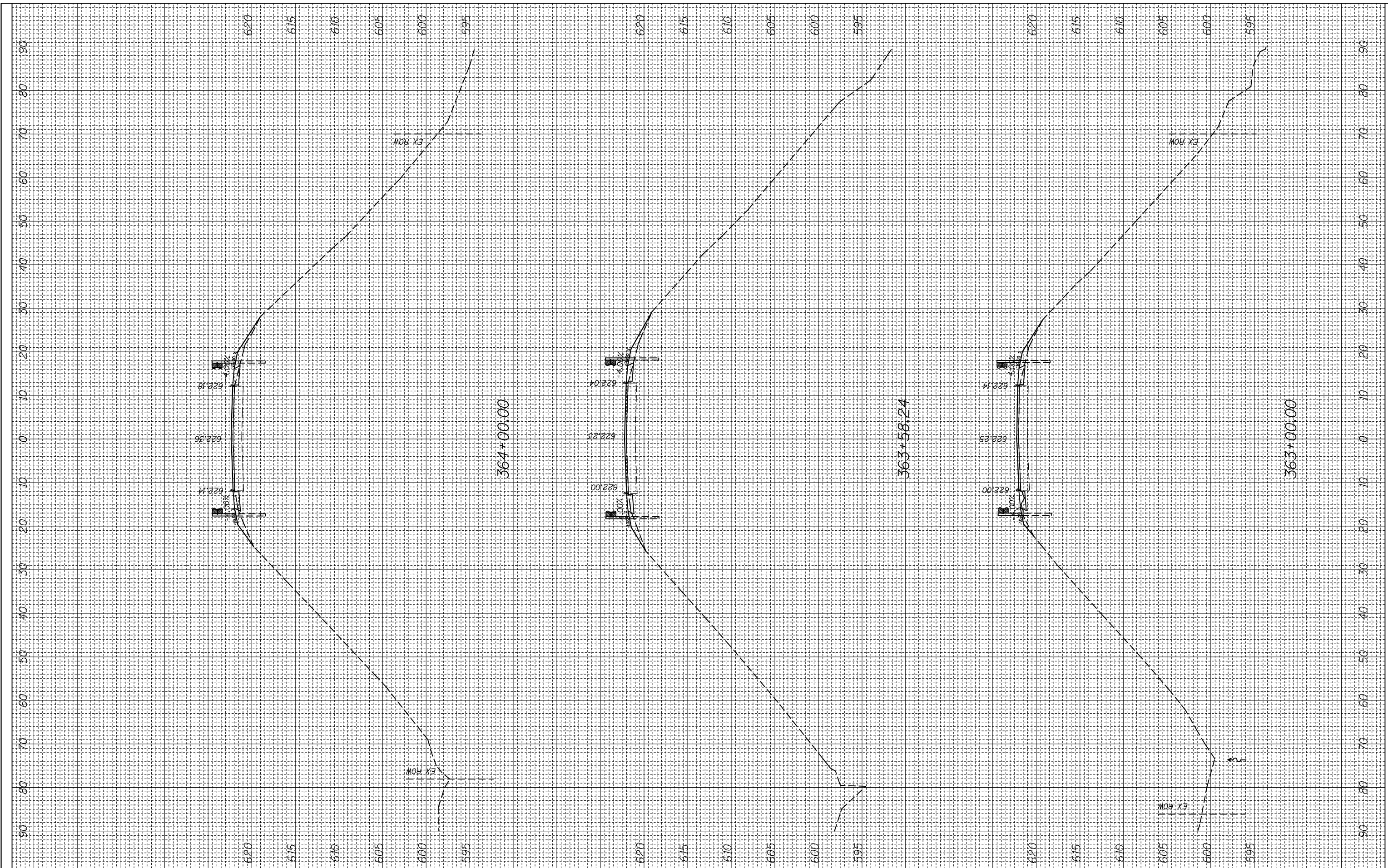
SCALE: SHEET OF SHEETS STA. 358+00.00 TO STA. 362+00.00

CROSS SECTION

F.A.P. RTE.	SECTION	COUNTY	TOTAL SHEETS	SHEET NO.
312	(74-1,75,75-1)RS-3	RANDOLPH	130	113
CONTRACT NO. 76F92			ILLINOIS FED. AID PROJECT	

FINAL SURVEY NO.	SURVEYED PLOTTED TEMPLATE AREAS CHECKED	BY	DATE

ORIGINAL SURVEY NO.	SURVEYED PLOTTED TEMPLATE AREAS CHECKED	BY	DATE



FILE NAME =
 c:\pw_work\pwidot\millerraj\d0249132\d876f92-xpc-sht.dgn

USER NAME = millerraj
 PLOT SCALE = 20.0000' / in.
 PLOT DATE = 5/17/2013

DESIGNED -
 DRAWN -
 CHECKED -
 DATE -

REVISED -
 REVISED -
 REVISED -
 REVISED -

STATE OF ILLINOIS
 DEPARTMENT OF TRANSPORTATION

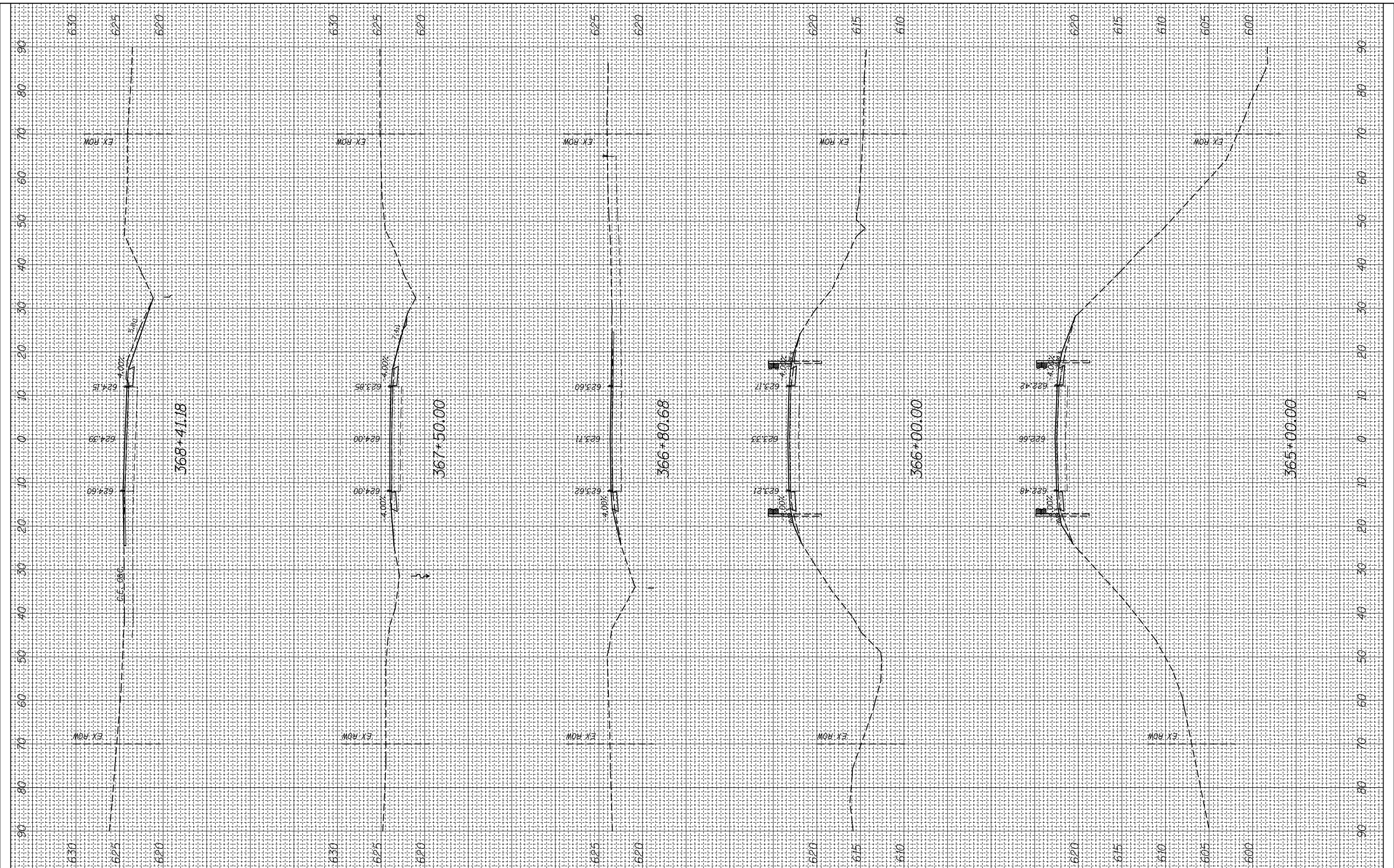
CROSS SECTION

SCALE: SHEET OF SHEETS STA. 363+00.00 TO STA. 364+00.00

F.A.P. RTE.	SECTION	COUNTY	TOTAL SHEETS	SHEET NO.
312	(74-1,75,75-1)RS-3	RANDOLPH	130	114
CONTRACT NO. 76F92			ILLINOIS FED. AID PROJECT	

FINAL SURVEY NO.	SURVEYED PLOTTED NOTE BOOK AREAS CHECKED	BY	DATE

ORIGINAL SURVEY NO.	SURVEYED PLOTTED NOTE BOOK AREAS CHECKED	BY	DATE



FILE NAME =
 USER NAME = millerraj
 DESIGNED -
 DRAWN -
 CHECKED -
 DATE -

PLOT SCALE = 20.0000' / in.
 PLOT DATE = 5/17/2013

REVISED -
 REVISED -
 REVISED -
 REVISED -

**STATE OF ILLINOIS
 DEPARTMENT OF TRANSPORTATION**

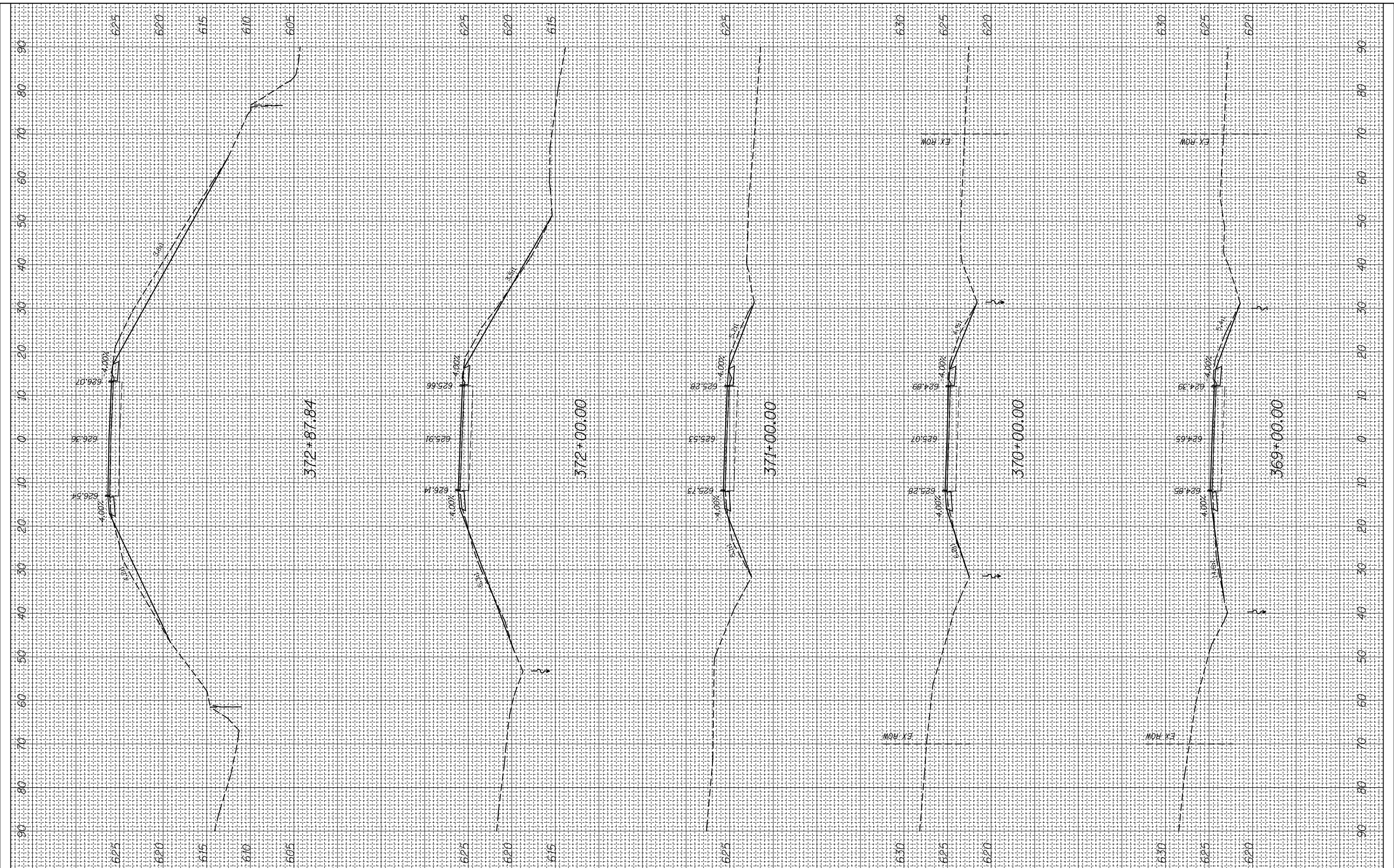
CROSS SECTION

SCALE: SHEET OF SHEETS STA. 365+00.00 TO STA. 368+41.18

F.A.P. RTE.	SECTION	COUNTY	TOTAL SHEETS	SHEET NO.
312	(74-1,75,75-1)RS-3	RANDOLPH	130	115
CONTRACT NO. 76F92			ILLINOIS FED. AID PROJECT	

FINAL SURVEY NO.	SURVEYED PLOTTED	BY	DATE
	NOTE BOOK		
	AREAS CHECKED		

ORIGINAL SURVEY NO.	SURVEYED PLOTTED	BY	DATE
	NOTE BOOK		
	AREAS CHECKED		



FILE NAME =
 c:\pw_work\pwidot\milleraj\d0249132\d876f92-xpc-sh.t.dgn

USER NAME = milleraj
 PLOT SCALE = 20.0000' / in.
 PLOT DATE = 5/17/2013

DESIGNED -
 DRAWN -
 CHECKED -
 DATE -

REVISED -
 REVISED -
 REVISED -
 REVISED -

**STATE OF ILLINOIS
 DEPARTMENT OF TRANSPORTATION**

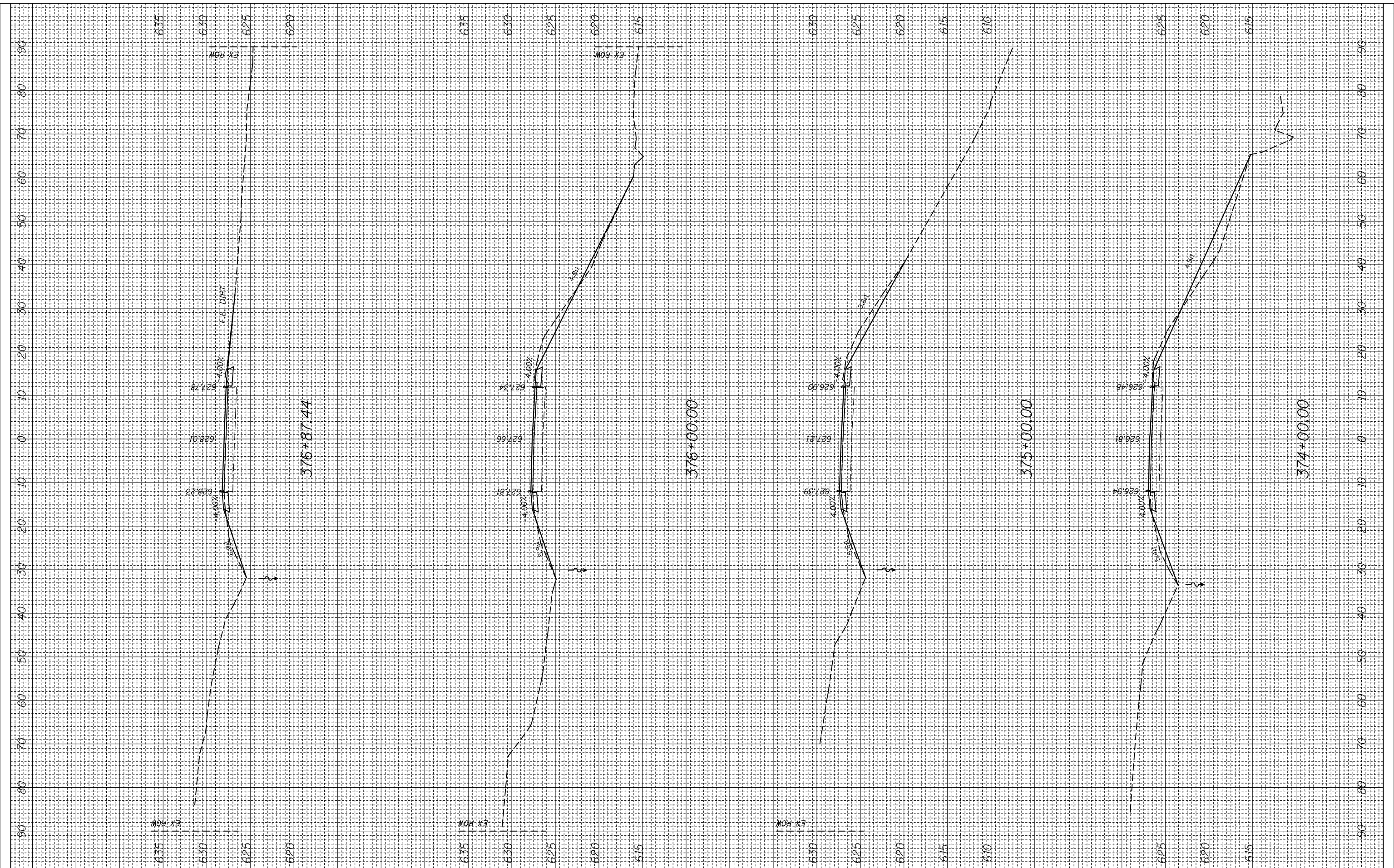
SCALE: SHEET OF SHEETS STA. 369+00.00 TO STA. 372+87.84

CROSS SECTION

F.A.P. RTE.	SECTION	COUNTY	TOTAL SHEETS	SHEET NO.
312	(74-1,75,75-1)RS-3	RANDOLPH	130	116
CONTRACT NO. 76F92			ILLINOIS FED. AID PROJECT	

FINAL SURVEY NO.	SURVEYED PLOTTED TEMPLATE AREAS CHECKED	BY	DATE

ORIGINAL SURVEY NO.	SURVEYED PLOTTED TEMPLATE AREAS CHECKED	BY	DATE



FILE NAME =
 USER NAME = millerra
 DRAWN -
 CHECKED -
 DATE -

DESIGNED -
 DRAWN -
 CHECKED -
 DATE -

REVISIONS:
 REVISION NO. | DATE | DESCRIPTION

STATE OF ILLINOIS
 DEPARTMENT OF TRANSPORTATION

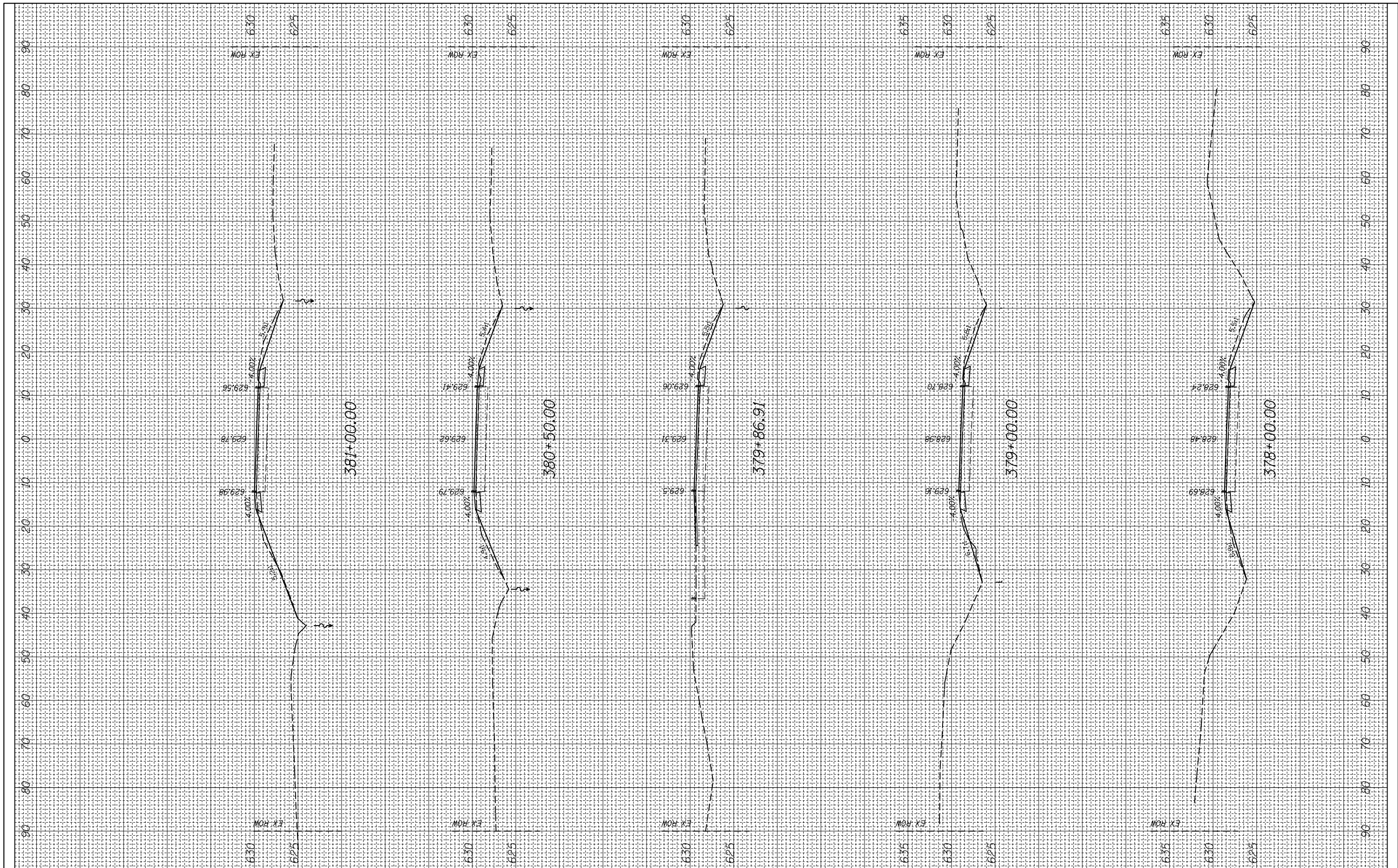
CROSS SECTION
 SCALE: SHEET OF SHEETS STA. 374+00.00 TO STA. 376+87.44

F.A.P. RTE.	SECTION	COUNTY	TOTAL SHEETS	SHEET NO.
312	(74-1,75,75-1)RS-3	RANDOLPH	130	117
CONTRACT NO. 76F92				

ILLINOIS FED. AID PROJECT

FINAL SURVEY NO.	SURVEYED PLOTTED	DATE
NOTE BOOK	TEMPLATE	
AREAS CHECKED	AREAS CHECKED	

ORIGINAL SURVEY NO.	SURVEYED PLOTTED	DATE
NOTE BOOK	TEMPLATE	
AREAS CHECKED	AREAS CHECKED	



FILE NAME =
 USER NAME = millerraj
 es:\pw_work\pwidot\millerraj\d0249132\d876f92-xpc-sh1.dgn
 PLOT SCALE = 20.0000' / in.
 PLOT DATE = 5/17/2013

DESIGNED -
 DRAWN -
 CHECKED -
 DATE -

REVISED -
 REVISED -
 REVISED -
 REVISED -

**STATE OF ILLINOIS
 DEPARTMENT OF TRANSPORTATION**

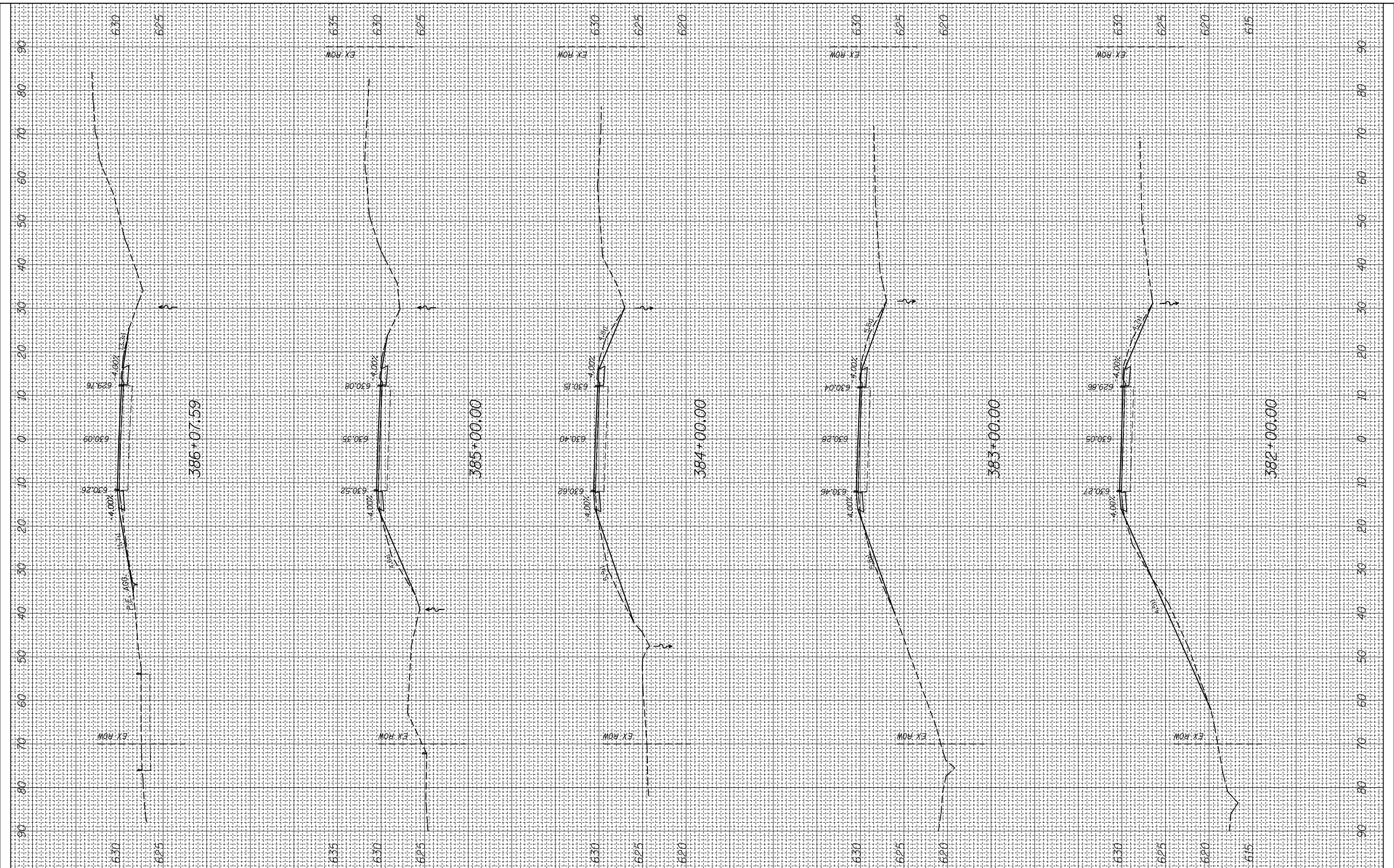
CROSS SECTION

SCALE: SHEET OF SHEETS STA. 378+00.00 TO STA. 381+00.00

F.A.P. RTE.	SECTION	COUNTY	TOTAL SHEETS	SHEET NO.
312	(74-1,75,75-1)RS-3	RANDOLPH	130	118
CONTRACT NO. 76F92			ILLINOIS FED. AID PROJECT	

FINAL SURVEY NO.	SURVEYED PLOTTED TEMPLATE AREAS CHECKED	BY	DATE

ORIGINAL SURVEY NO.	SURVEYED PLOTTED TEMPLATE AREAS CHECKED	BY	DATE



FILE NAME =
 c:\pw_work\pwidot\milleraj\d0249132\d876f92-xpc-sht.dgn

USER NAME = milleraj
 PLOT SCALE = 20.0000' / in.
 PLOT DATE = 5/17/2013

DESIGNED -
 DRAWN -
 CHECKED -
 DATE -

REVISED -
 REVISED -
 REVISED -
 REVISED -

**STATE OF ILLINOIS
 DEPARTMENT OF TRANSPORTATION**

CROSS SECTION

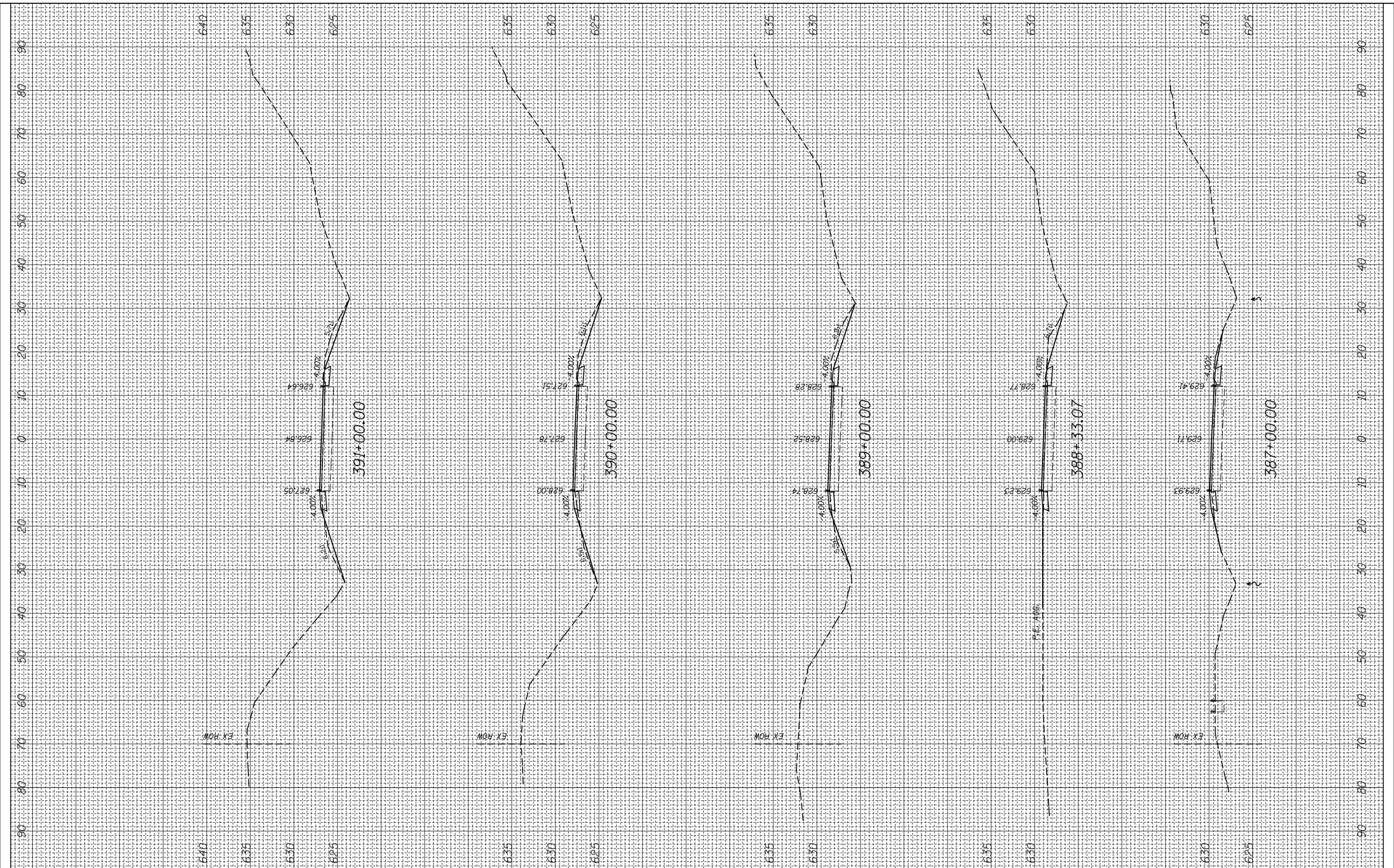
SCALE: SHEET OF SHEETS STA. 382+00.00 TO STA. 386+07.59

F.A.P. RTE.	SECTION	COUNTY	TOTAL SHEETS	SHEET NO.
312	(74-1,75,75-1)RS-3	RANDOLPH	130	119
CONTRACT NO. 76F92				

ILLINOIS FED. AID PROJECT

FINAL SURVEY NO.	SURVEYED PLOTTED	BY	DATE
	NOTE BOOK AREAS CHECKED		
	TEMPLATE AREAS CHECKED		

ORIGINAL SURVEY NO.	SURVEYED PLOTTED	BY	DATE
	NOTE BOOK AREAS CHECKED		
	TEMPLATE AREAS CHECKED		



FILE NAME =
 c:\pw_work\pwidot\milleraj\d0249132\d876f92-xpc-sht.dgn

USER NAME = milleraj
 PLOT SCALE = 20.0000' / in.
 PLOT DATE = 5/17/2013

DESIGNED -
 DRAWN -
 CHECKED -
 DATE -

REVISED -
 REVISED -
 REVISED -
 REVISED -

**STATE OF ILLINOIS
 DEPARTMENT OF TRANSPORTATION**

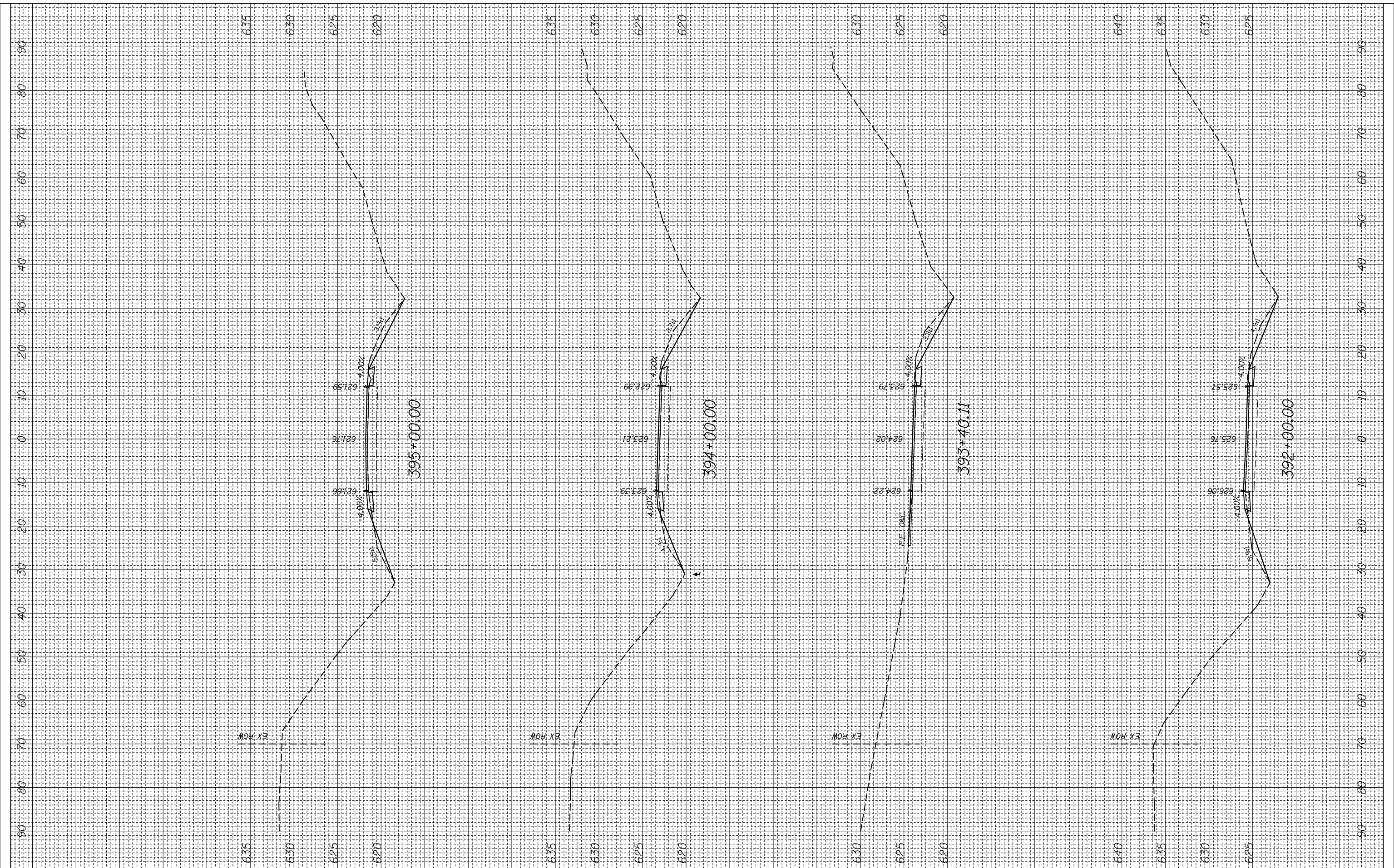
CROSS SECTION

SCALE: SHEET OF SHEETS STA. 387+00.00 TO STA. 391+00.00

F.A.P. RTE.	SECTION	COUNTY	TOTAL SHEETS	SHEET NO.
312	(74-1,75,75-1)RS-3	RANDOLPH	130	120
CONTRACT NO. 76F92			ILLINOIS FED. AID PROJECT	

FINAL SURVEY NO.	SURVEYED PLOTTED TEMPLATE AREAS CHECKED	BY	DATE

ORIGINAL SURVEY NO.	SURVEYED PLOTTED TEMPLATE AREAS CHECKED	BY	DATE



FILE NAME =
 c:\pw_work\pwidot\millerraj\d0249132\d876f92-xpc-sh1.dgn

USER NAME = millerraj
 PLOT SCALE = 20.0000' / in.
 PLOT DATE = 5/17/2013

DESIGNED -
 DRAWN -
 CHECKED -
 DATE -

REVISED -
 REVISED -
 REVISED -
 REVISED -

**STATE OF ILLINOIS
 DEPARTMENT OF TRANSPORTATION**

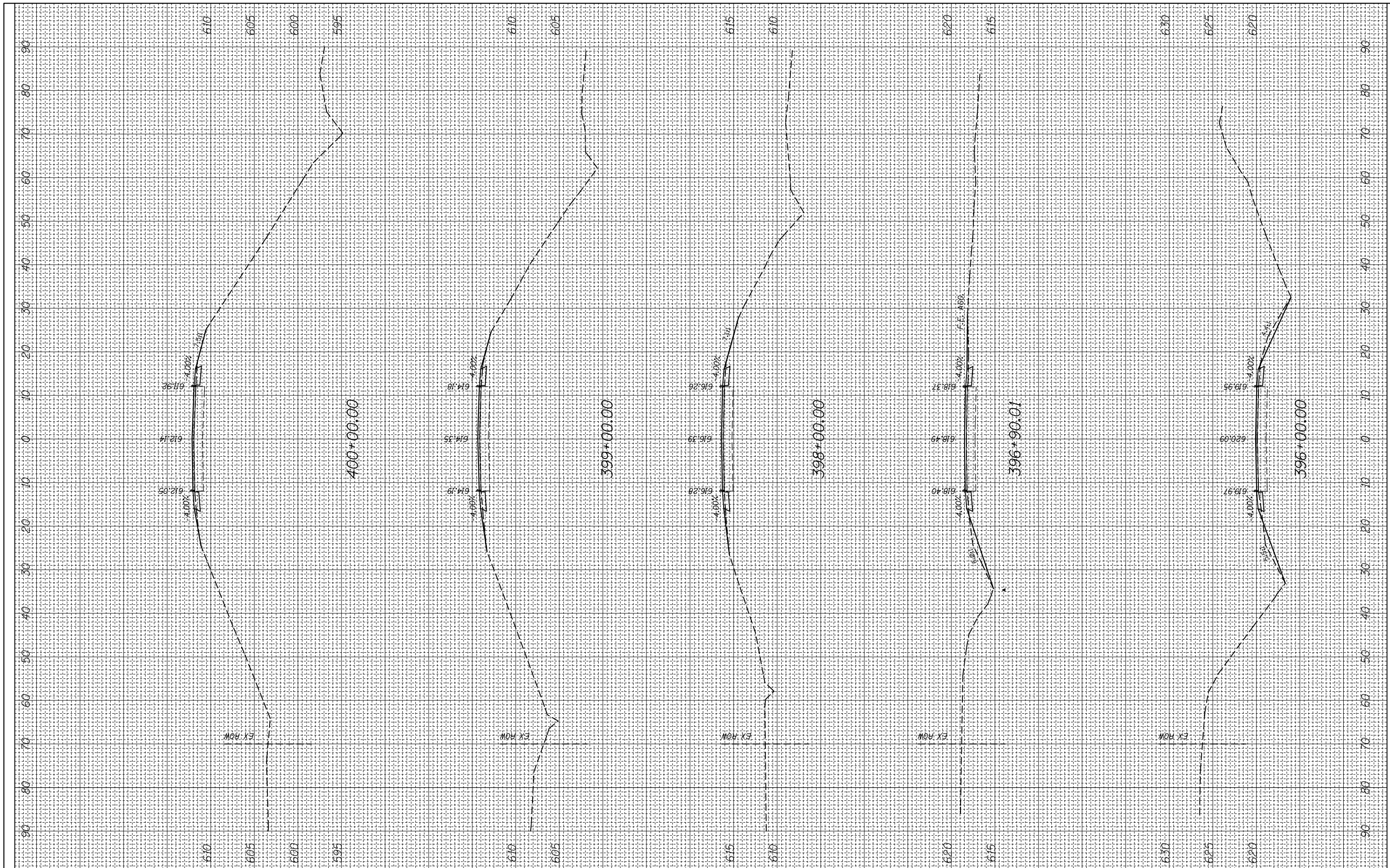
CROSS SECTION

SCALE: SHEET OF SHEETS STA. 392+00.00 TO STA. 395+00.00

F.A.P. RTE.	SECTION	COUNTY	TOTAL SHEETS	SHEET NO.
312	(74-1,75,75-1)RS-3	RANDOLPH	130	121
CONTRACT NO. 76F92			ILLINOIS FED. AID PROJECT	

FINAL SURVEY NO.	SURVEYED PLOTTED	BY	DATE
	NOTE BOOK		
	AREAS CHECKED		

ORIGINAL SURVEY NO.	SURVEYED PLOTTED	BY	DATE
	NOTE BOOK		
	AREAS CHECKED		



FILE NAME =
 c:\pw_work\pwidot\millerraj\d0249132\cd876f92-xpc-sht.dgn

USER NAME = millerraj
 PLOT SCALE = 20.0000' / in.
 PLOT DATE = 5/17/2013

DESIGNED -
 DRAWN -
 CHECKED -
 DATE -

REVISED -
 REVISED -
 REVISED -
 REVISED -

STATE OF ILLINOIS
 DEPARTMENT OF TRANSPORTATION

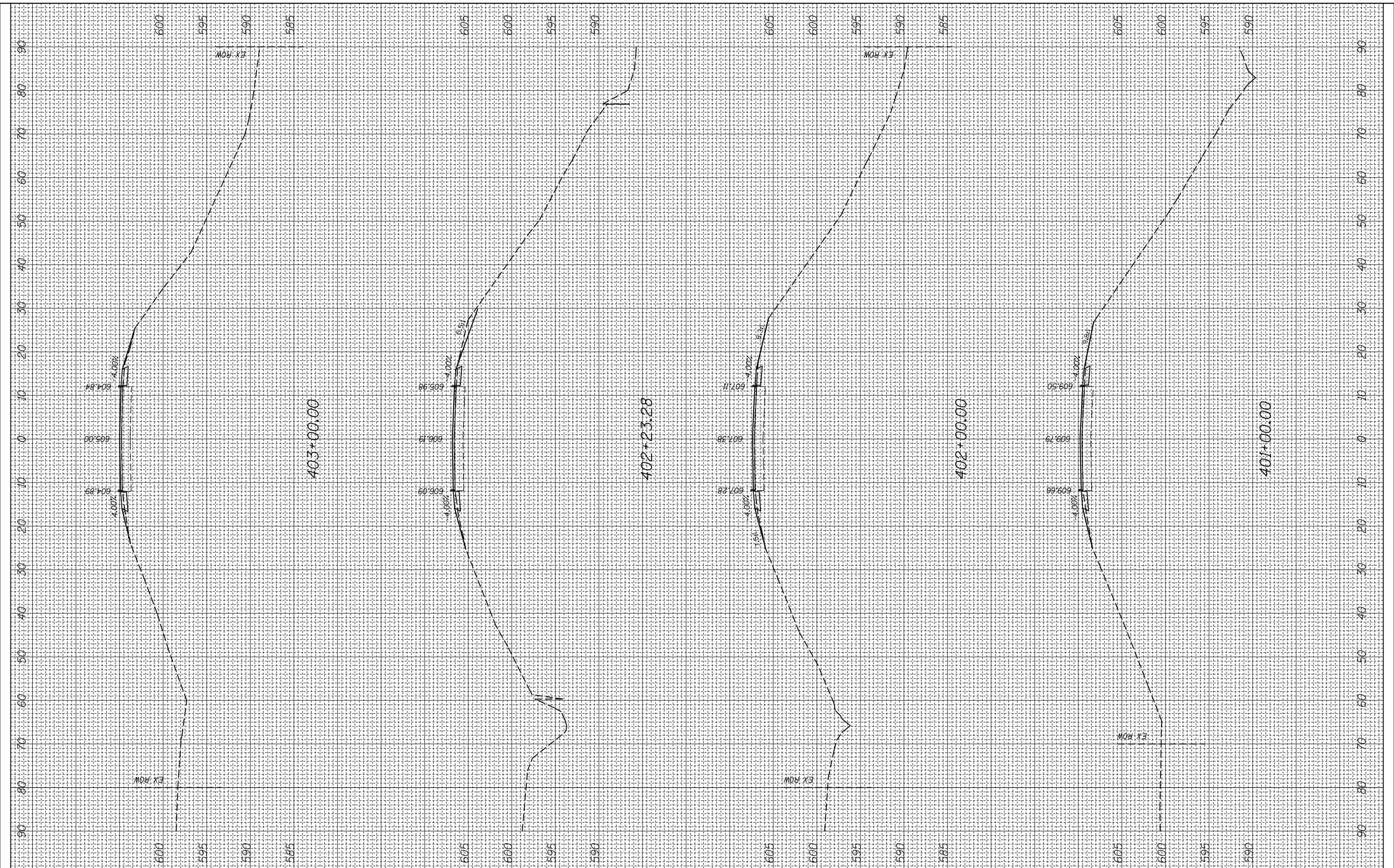
CROSS SECTION

SCALE: SHEET OF SHEETS STA. 396+00.00 TO STA. 400+00.00

F.A.P. RTE.	SECTION	COUNTY	TOTAL SHEETS	SHEET NO.
312	(74-1,75,75-1)RS-3	RANDOLPH	130	122
CONTRACT NO. 76F92			ILLINOIS FED. AID PROJECT	

FINAL SURVEY NO.	SURVEYED PLOTTED	BY	DATE
	NOTE BOOK AREAS CHECKED		
	TEMPLATE AREAS CHECKED		

ORIGINAL SURVEY NO.	SURVEYED PLOTTED	BY	DATE
	NOTE BOOK AREAS CHECKED		
	TEMPLATE AREAS CHECKED		



FILE NAME =
 c:\pw_work\pwidot\milleraj\d0249132\d876f92-xpc-sht.dgn

USER NAME = milleraj
 PLOT SCALE = 20.0000' / in.
 PLOT DATE = 5/17/2013

DESIGNED -
 DRAWN -
 CHECKED -
 DATE -

REVISED -
 REVISED -
 REVISED -
 REVISED -

**STATE OF ILLINOIS
 DEPARTMENT OF TRANSPORTATION**

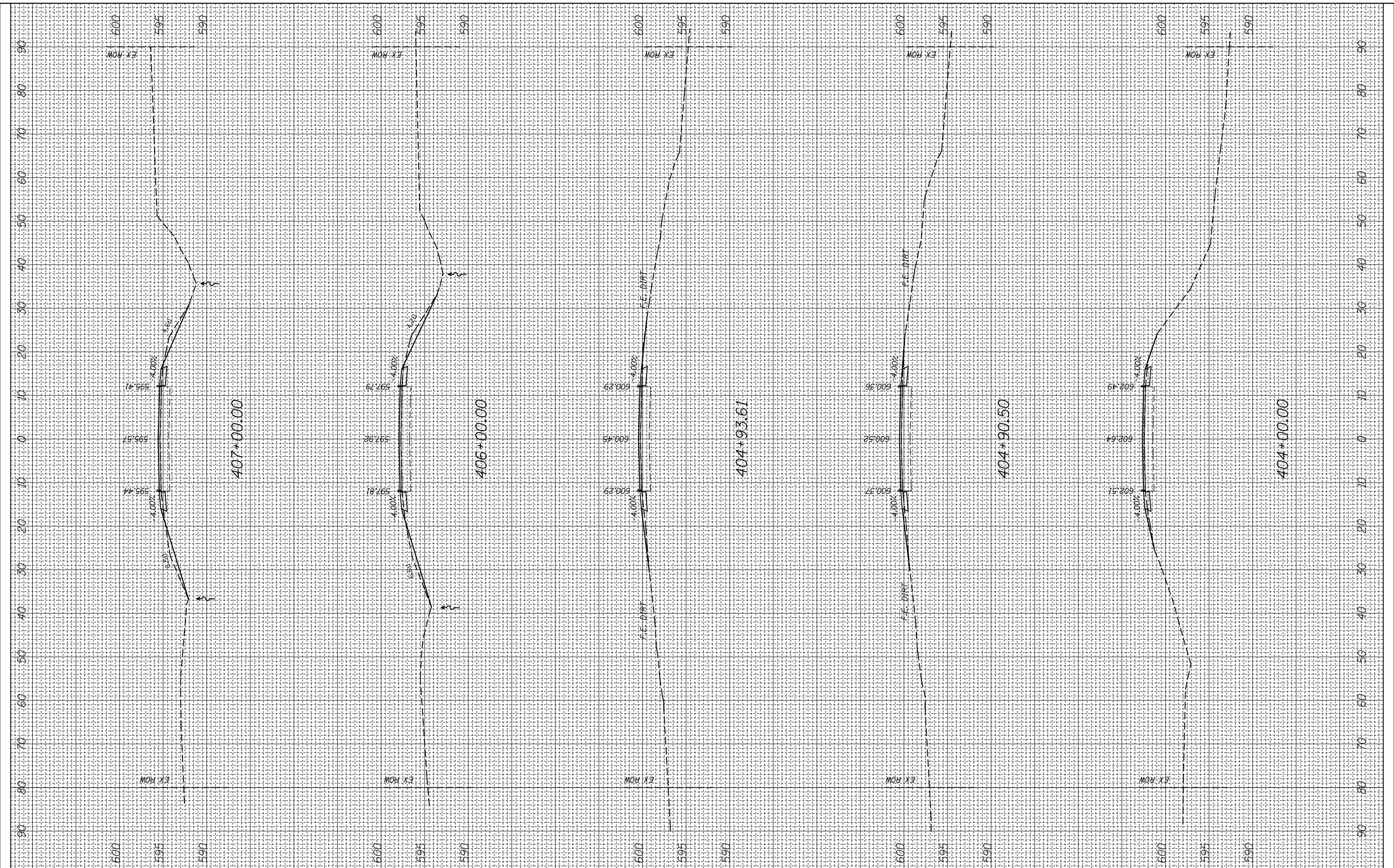
SCALE: SHEET OF SHEETS STA. 401+00.00 TO STA. 403+00.00

CROSS SECTION

F.A.P. RTE.	SECTION	COUNTY	TOTAL SHEETS	SHEET NO.
312	(74-1,75,75-1)RS-3	RANDOLPH	130	123
CONTRACT NO. 76F92			ILLINOIS FED. AID PROJECT	

FINAL SURVEY NO.	SURVEYED PLOTTED	BY	DATE
	NOTE BOOK		
	AREAS CHECKED		

ORIGINAL SURVEY NO.	SURVEYED PLOTTED	BY	DATE
	NOTE BOOK		
	AREAS CHECKED		



FILE NAME =
 c:\pw_work\pwidot\millerraj\d0249132\cb876f92-xpc-sht.dgn

USER NAME = millerraj
 PLOT SCALE = 20.0000' / in.
 PLOT DATE = 5/17/2013

DESIGNED -
 DRAWN -
 CHECKED -
 DATE -

REVISED -
 REVISED -
 REVISED -
 REVISED -

STATE OF ILLINOIS
 DEPARTMENT OF TRANSPORTATION

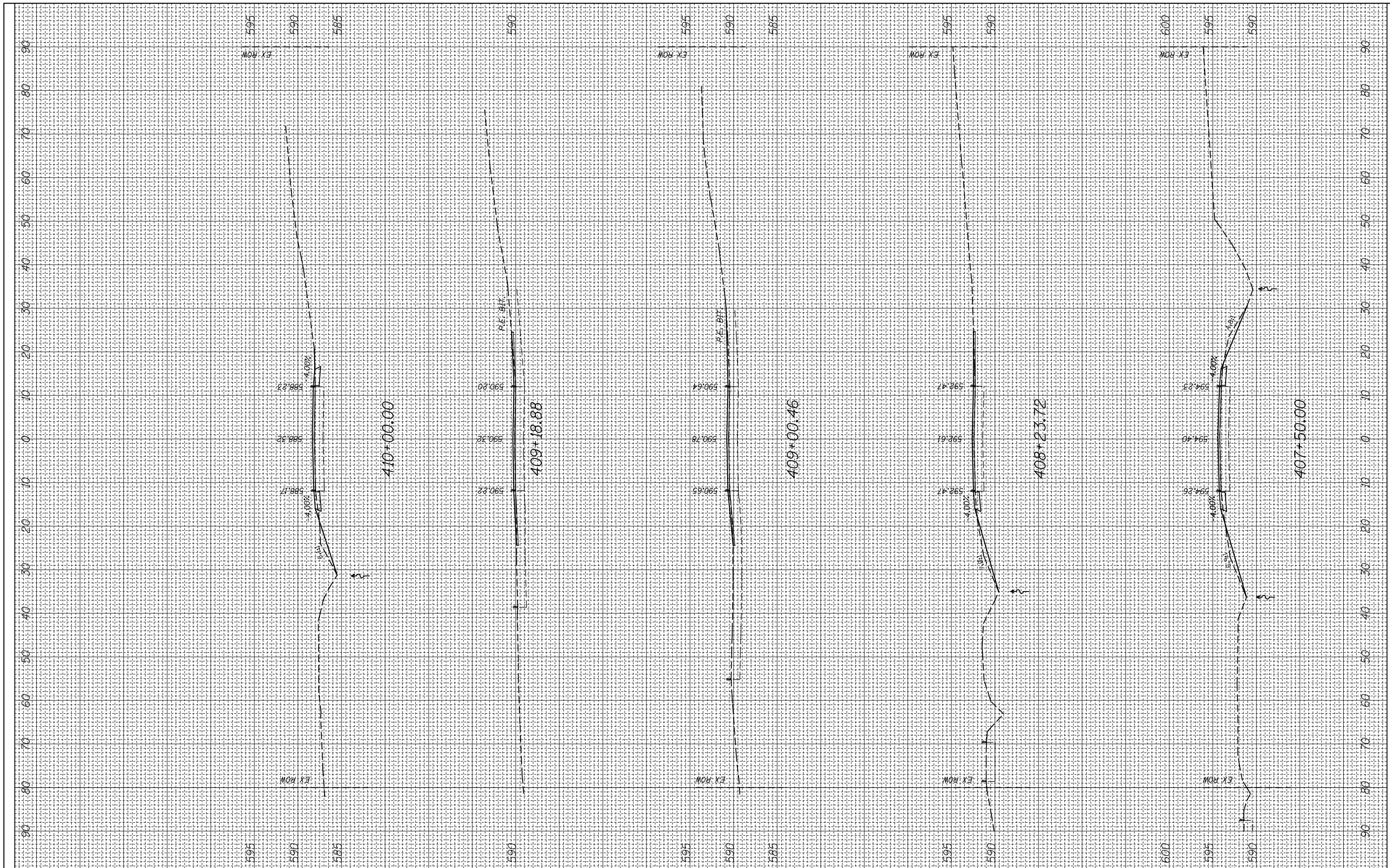
CROSS SECTION

SCALE: SHEET OF SHEETS STA. 404+00.00 TO STA. 407+00.00

F.A.P. RTE.	SECTION	COUNTY	TOTAL SHEETS	SHEET NO.
312	(74-1,75,75-1)RS-3	RANDOLPH	130	124
CONTRACT NO. 76F92			ILLINOIS FED. AID PROJECT	

FINAL SURVEY NO.	SURVEYED PLOTTED	BY	DATE
	NOTE BOOK		
	AREAS CHECKED		
	AREAS CHECKED		

ORIGINAL SURVEY NO.	SURVEYED PLOTTED	BY	DATE
	NOTE BOOK		
	AREAS CHECKED		
	AREAS CHECKED		



FILE NAME =
 c:\pw_work\pwidot\millerraj\d0249132\d876f92-xpc-shd.dgn

USER NAME = millerraj
 PLOT SCALE = 20.0000' / in.
 PLOT DATE = 5/17/2013

DESIGNED -
 DRAWN -
 CHECKED -
 DATE -

REVISED -
 REVISED -
 REVISED -
 REVISED -

**STATE OF ILLINOIS
 DEPARTMENT OF TRANSPORTATION**

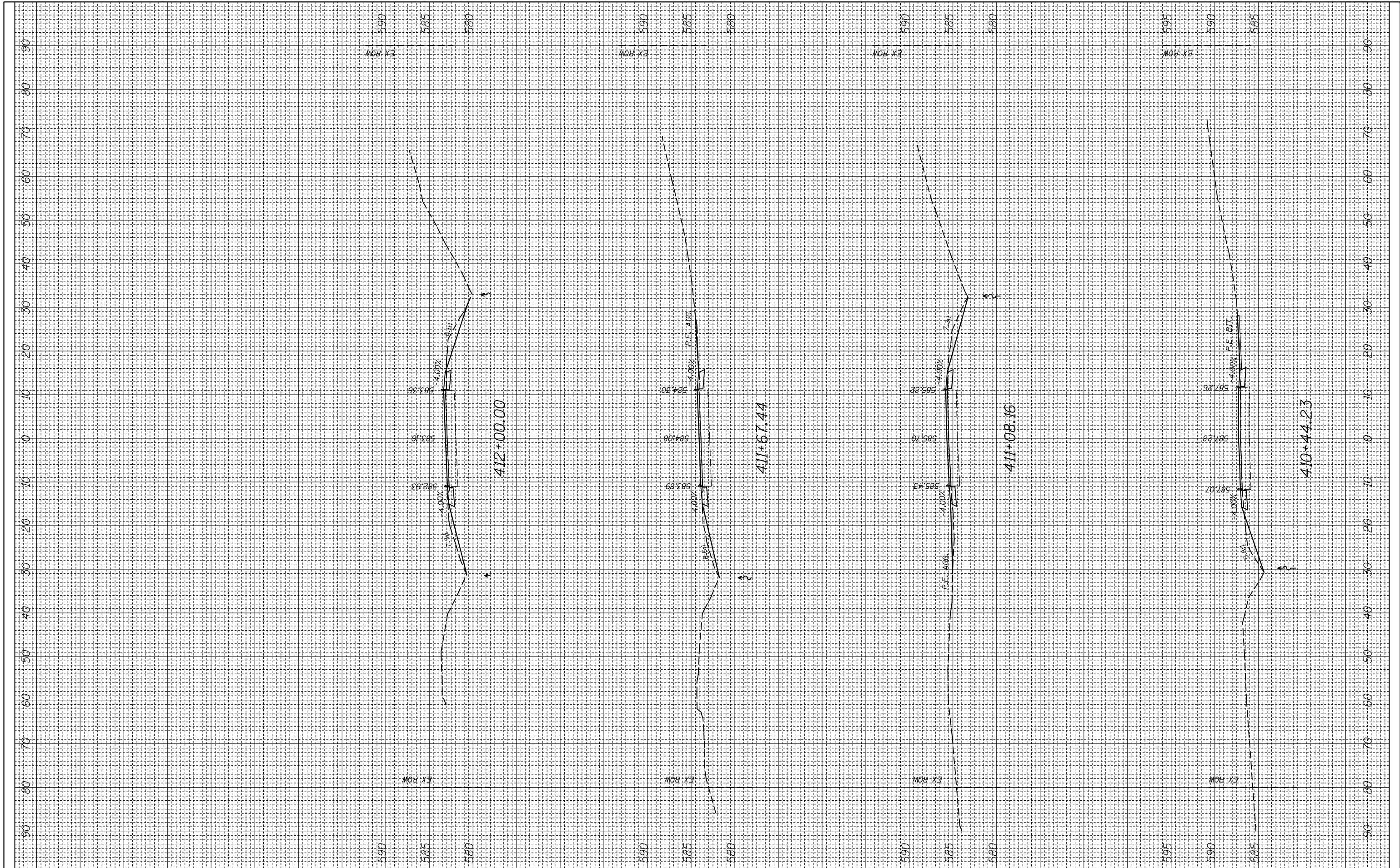
CROSS SECTION

SCALE: SHEET OF SHEETS STA. 407+50.00 TO STA. 410+00.00

F.A.P. RTE.	SECTION	COUNTY	TOTAL SHEETS	SHEET NO.
312	(74-1,75,75-1)RS-3	RANDOLPH	130	125
CONTRACT NO. 76F92			ILLINOIS FED. AID PROJECT	

FINAL SURVEY NO.	SURVEYED PLOTTED	BY	DATE
	NOTE BOOK AREAS CHECKED		
	TEMPLATE AREAS CHECKED		

ORIGINAL SURVEY NO.	SURVEYED PLOTTED	BY	DATE
	NOTE BOOK AREAS CHECKED		
	TEMPLATE AREAS CHECKED		



FILE NAME =
 c:\pw_work\pwidot\millerraj\d0249132\d876f92-xpc-sht.dgn

USER NAME = millerraj
 PLOT SCALE = 20.0000' / in.
 PLOT DATE = 5/17/2013

DESIGNED -
 DRAWN -
 CHECKED -
 DATE -

REVISED -
 REVISED -
 REVISED -
 REVISED -

STATE OF ILLINOIS
 DEPARTMENT OF TRANSPORTATION

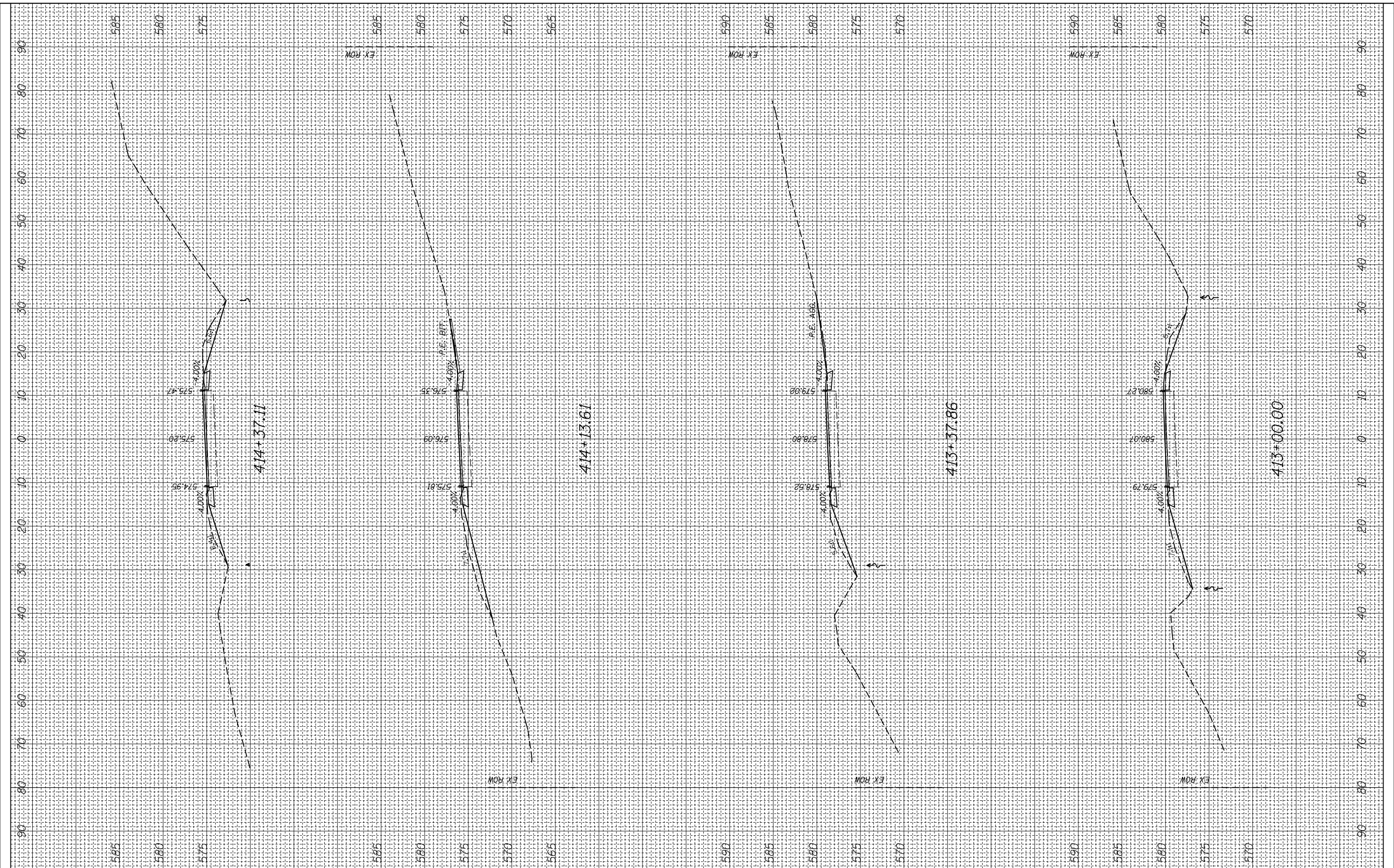
CROSS SECTION

SCALE: SHEET OF SHEETS STA. 410+44.23 TO STA. 412+00.00

F.A.P. RTE.	SECTION	COUNTY	TOTAL SHEETS	SHEET NO.
312	(74-1,75,75-1)RS-3	RANDOLPH	130	126
CONTRACT NO. 76F92			ILLINOIS FED. AID PROJECT	

FINAL SURVEY NO.	SURVEYED PLOTTED AREAS CHECKED	BY	DATE
NOTE BOOK NO.	TEMPLATE AREAS CHECKED		

ORIGINAL SURVEY NO.	SURVEYED PLOTTED AREAS CHECKED	BY	DATE



FILE NAME =
 c:\pw_work\pwidot\millerraj\d0249132\d876f92-xpc-sh1.dgn

USER NAME = millerraj
 PLOT SCALE = 20.0000' / in.
 PLOT DATE = 5/17/2013

DESIGNED -
 DRAWN -
 CHECKED -
 DATE -

REVISED -
 REVISED -
 REVISED -
 REVISED -

STATE OF ILLINOIS
 DEPARTMENT OF TRANSPORTATION

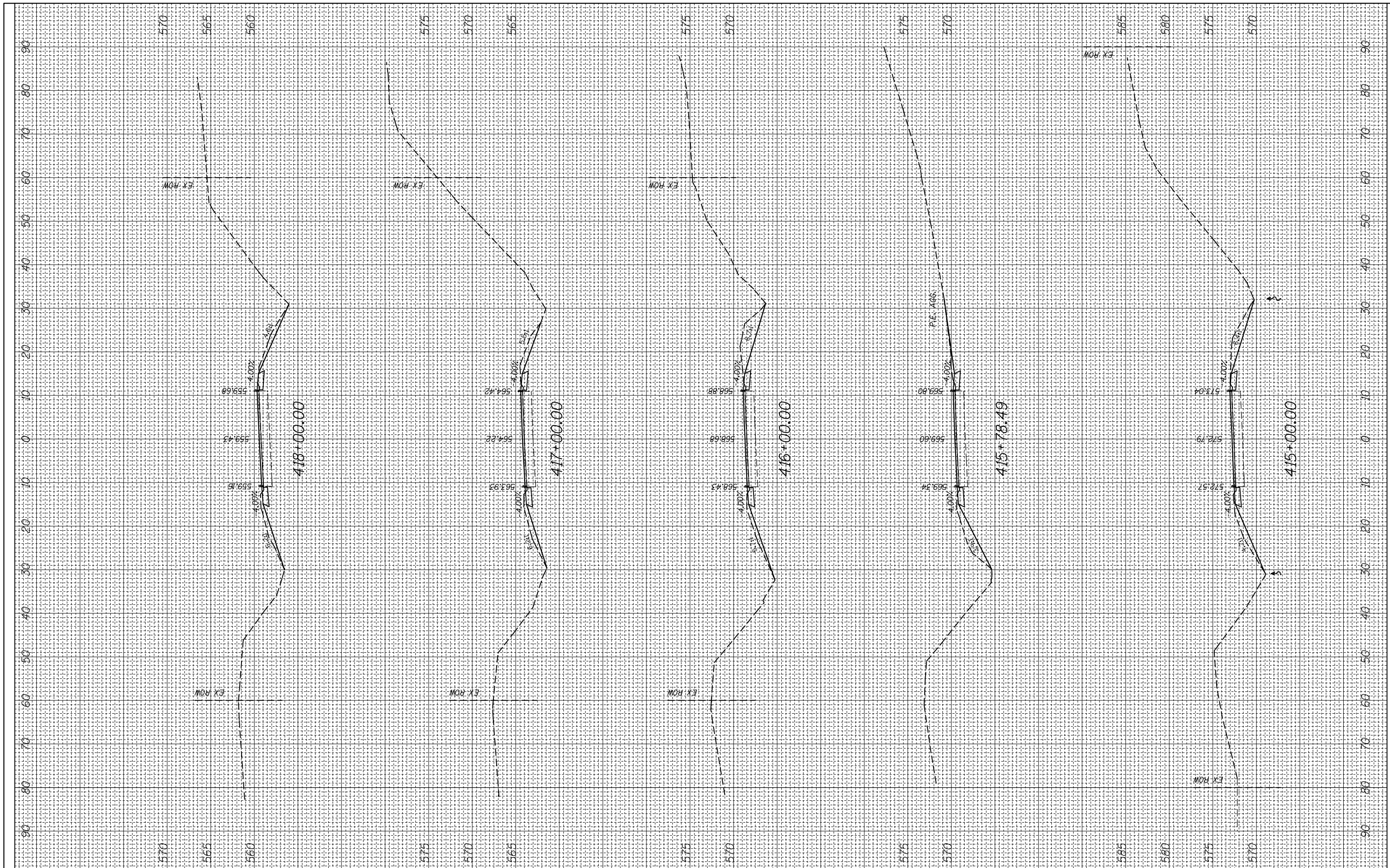
CROSS SECTION

SCALE: SHEET OF SHEETS STA. 413+00.00 TO STA. 414+37.11

F.A.P. RTE.	SECTION	COUNTY	TOTAL SHEETS	SHEET NO.
312	(74-1,75,75-1)RS-3	RANDOLPH	130	127
CONTRACT NO. 76F92			ILLINOIS FED. AID PROJECT	

FINAL SURVEY NO.	SURVEYED PLOTTED	BY	DATE
	NOTE BOOK		
	AREAS CHECKED		

ORIGINAL SURVEY NO.	SURVEYED PLOTTED	BY	DATE
	NOTE BOOK		
	AREAS CHECKED		



FILE NAME =
 c:\pw_work\pwidot\millerraj\d0249132\d876f92-xpc-sht.dgn

USER NAME = millerraj
 DESIGNED -
 DRAWN -
 CHECKED -
 DATE - 5/17/2013

DESIGNED -
 DRAWN -
 CHECKED -
 DATE -

REVISED -
 REVISED -
 REVISED -
 REVISED -

**STATE OF ILLINOIS
 DEPARTMENT OF TRANSPORTATION**

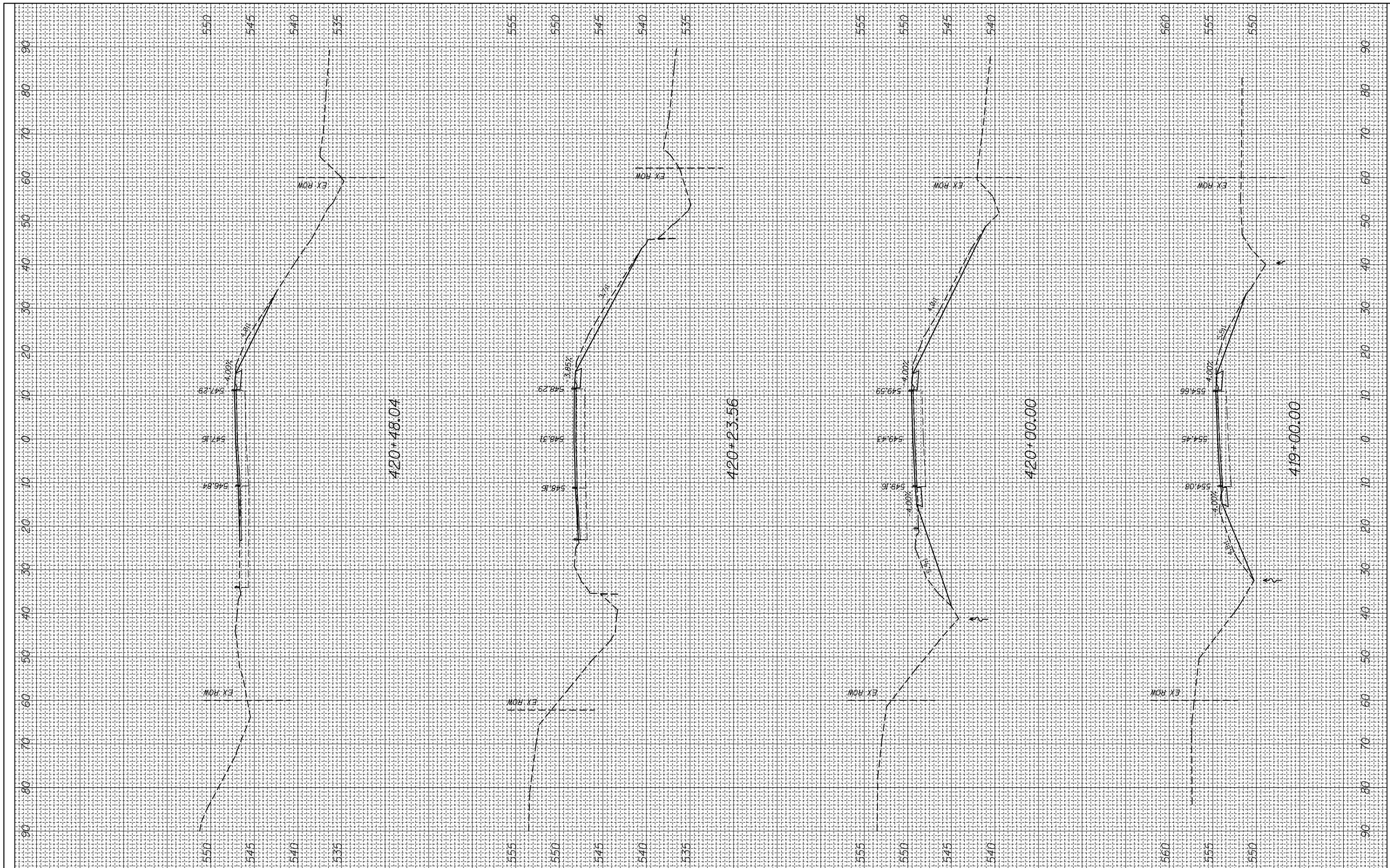
SCALE: SHEET OF SHEETS STA. 415+00.00 TO STA. 418+00.00

CROSS SECTION

F.A.P. RTE.	SECTION	COUNTY	TOTAL SHEETS	SHEET NO.
312	(74-1,75,75-1)RS-3	RANDOLPH	130	128
CONTRACT NO. 76F92			ILLINOIS FED. AID PROJECT	

FINAL SURVEY NO.	SURVEYED PLOTTED	DATE
	NOTE BOOK	
	AREAS CHECKED	

ORIGINAL SURVEY NO.	SURVEYED PLOTTED	DATE
	NOTE BOOK	
	AREAS CHECKED	



FILE NAME =
 c:\pw_work\pwidot\milleraj\d0249132\d876f92-xpc-shd.dgn

USER NAME = milleraj
 PLOT SCALE = 20.0000' / in.
 PLOT DATE = 5/17/2013

DESIGNED -
 DRAWN -
 CHECKED -
 DATE -

REVISED -
 REVISED -
 REVISED -
 REVISED -

**STATE OF ILLINOIS
 DEPARTMENT OF TRANSPORTATION**

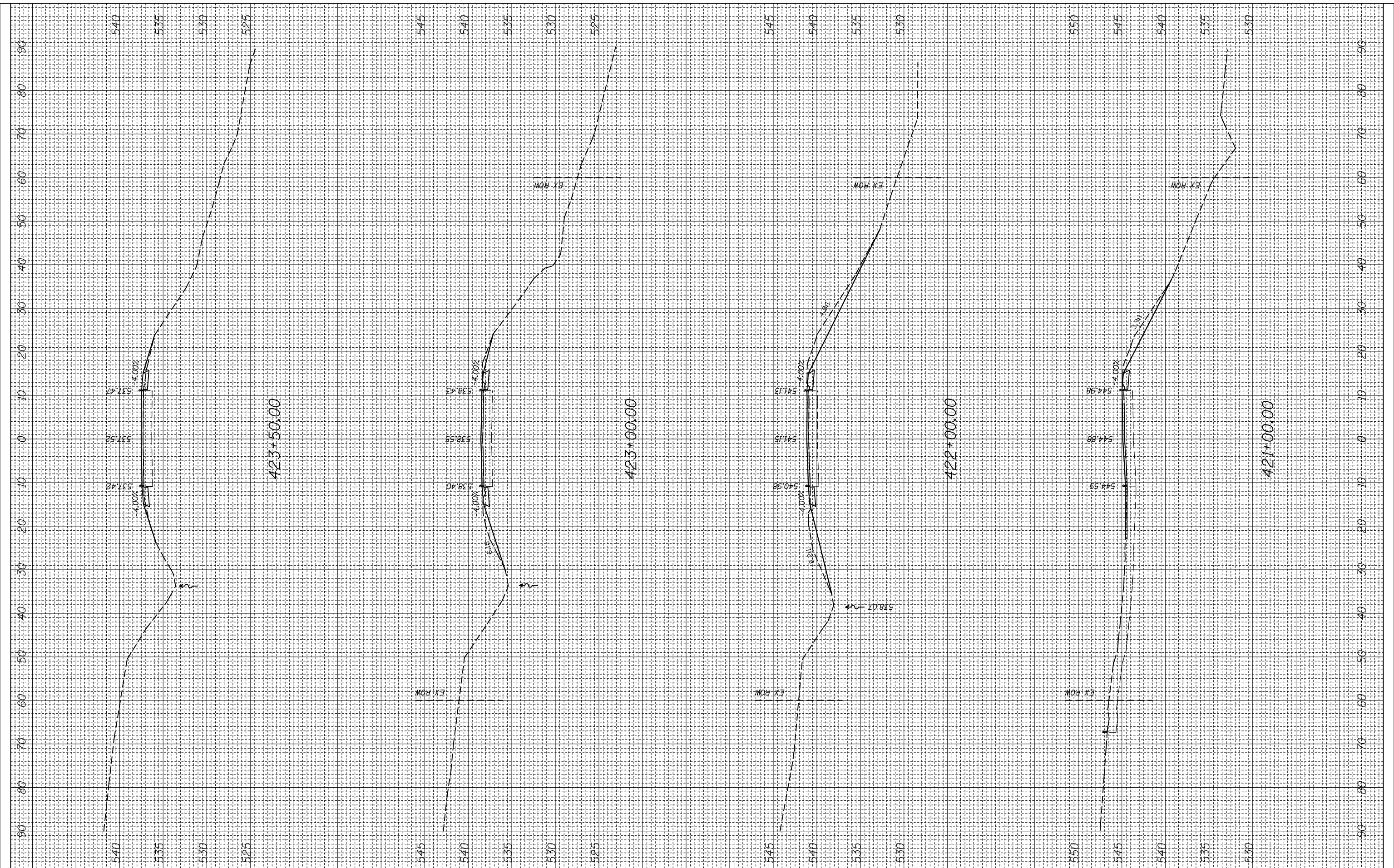
CROSS SECTION

SCALE: SHEET OF SHEETS STA. 419+00.00 TO STA. 420+48.04

F.A.P. RTE.	SECTION	COUNTY	TOTAL SHEETS	SHEET NO.
312	(74-1,75,75-1)RS-3	RANDOLPH	130	129
CONTRACT NO. 76F92			ILLINOIS FED. AID PROJECT	

FINAL SURVEY NO.	SURVEYED PLOTTED	DATE
	NOTE BOOK	
	AREAS CHECKED	

ORIGINAL SURVEY NO.	SURVEYED PLOTTED	DATE
	NOTE BOOK	
	AREAS CHECKED	



FILE NAME =
 c:\pw_work\pwidot\milleraj\d0249132\d876f92-xpc-sh.t.dgn

USER NAME = milleraj
 PLOT SCALE = 20.0000' / in.
 PLOT DATE = 5/17/2013

DESIGNED -
 DRAWN -
 CHECKED -
 DATE -

REVISED -
 REVISED -
 REVISED -
 REVISED -

**STATE OF ILLINOIS
 DEPARTMENT OF TRANSPORTATION**

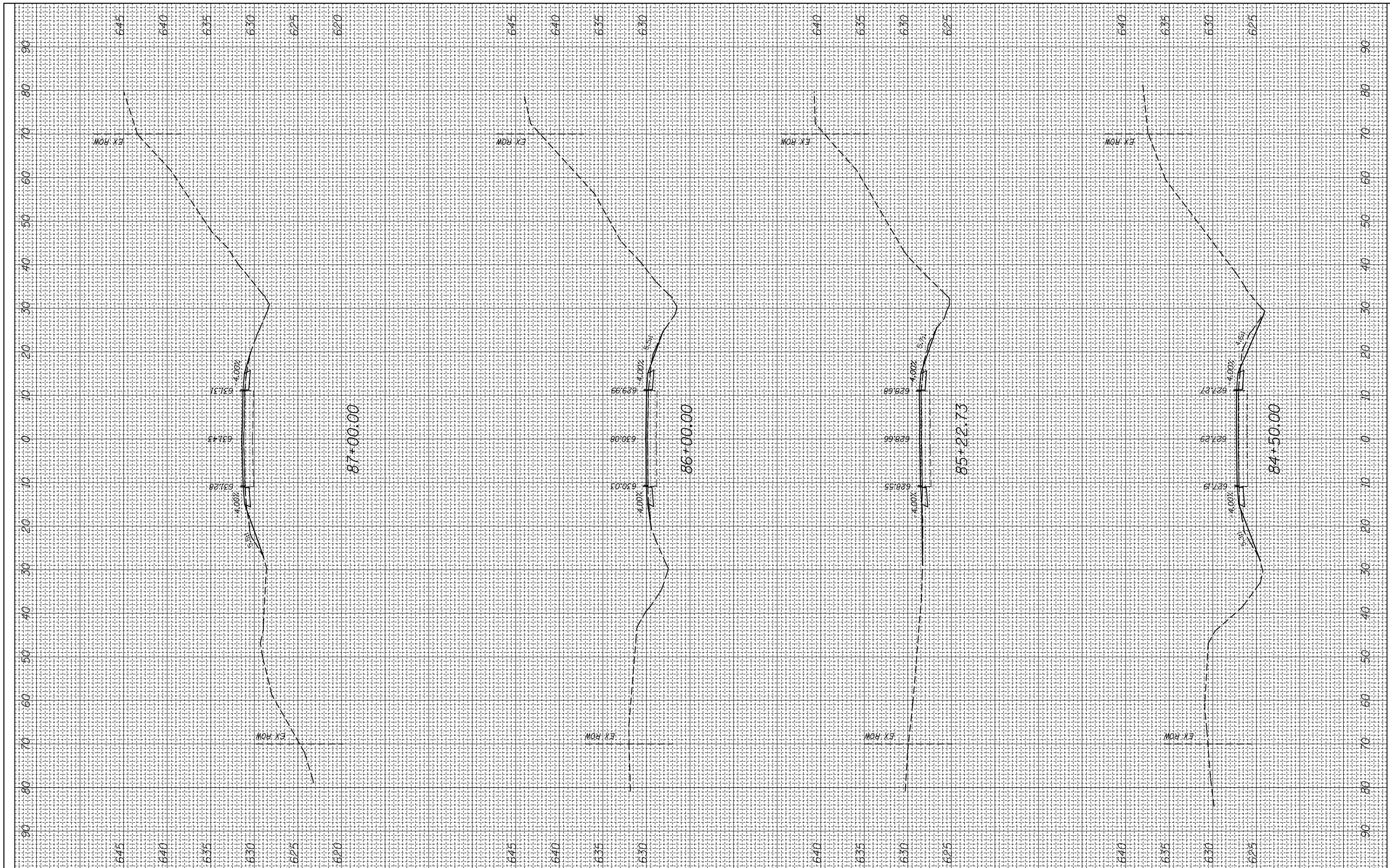
CROSS SECTION

SCALE: SHEET OF SHEETS STA. 421+00.00 TO STA. 423+50.00

F.A.P. RTE.	SECTION	COUNTY	TOTAL SHEETS	SHEET NO.
312	(74-1,75,75-1)RS-3	RANDOLPH	130	130
CONTRACT NO. 76F92			ILLINOIS FED. AID PROJECT	

FINAL SURVEY NO.	SURVEYED PLOTTED	BY	DATE
	NOTE BOOK		
	AREAS CHECKED		

ORIGINAL SURVEY NO.	SURVEYED PLOTTED	BY	DATE
	NOTE BOOK		
	AREAS CHECKED		



FILE NAME =
 c:\pw_work\pwidot\millerraj\d0249132\d876f92-xmp-sh.t.dgn

USER NAME = millerraj
 PLOT SCALE = 20.0000' / in.
 PLOT DATE = 5/17/2013

DESIGNED -
 DRAWN -
 CHECKED -
 DATE -

REVISED -
 REVISED -
 REVISED -
 REVISED -

**STATE OF ILLINOIS
 DEPARTMENT OF TRANSPORTATION**

CROSS SECTION

SCALE: SHEET OF SHEETS STA. 84+50.00 TO STA. 87+00.00

F.A.P. RTE.	SECTION	COUNTY	TOTAL SHEETS	SHEET NO.
312	(74-1,75,75-1)RS-3	RANDOLPH	130	47
CONTRACT NO. 76F92			ILLINOIS FED. AID PROJECT	