

STATE OF ILLINOIS
DEPARTMENT OF TRANSPORTATION
DIVISION OF HIGHWAYS

**PROPOSED
HIGHWAY PLANS**

FAI ROUTE 270 (I-270)
SECTION 60-(1,2,3,4,5,6)J-1
PROJECT HSIP-0270(401)
GUARDRAIL AND IMPACT ATTENUATORS - HSIP
MADISON COUNTY

C-98-089-12

F.A.I. RTE.	SECTION	COUNTY	TOTAL SHEETS	SHEET NO.
270	60-(1,2,3,4,5,6)J-1	MADISON	33	1
		ILLINOIS	CONTRACT NO. 76F97	

FOR INDEX OF SHEETS, SEE SHEET NO. 2

FROM IL 3 TO IL 157

2011 ADT = 55200 (ACTUAL)
2013 ADT = 56300 (ESTIMATED)
2033 ADT = 68700 (ESTIMATED)
SU = 2.5% MU = 15.8%

FROM IL 157 TO IL 159

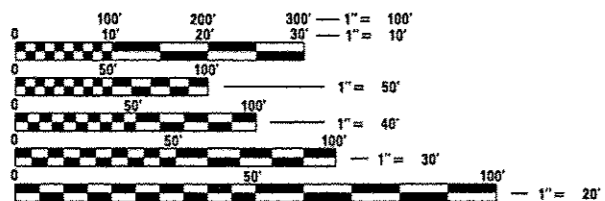

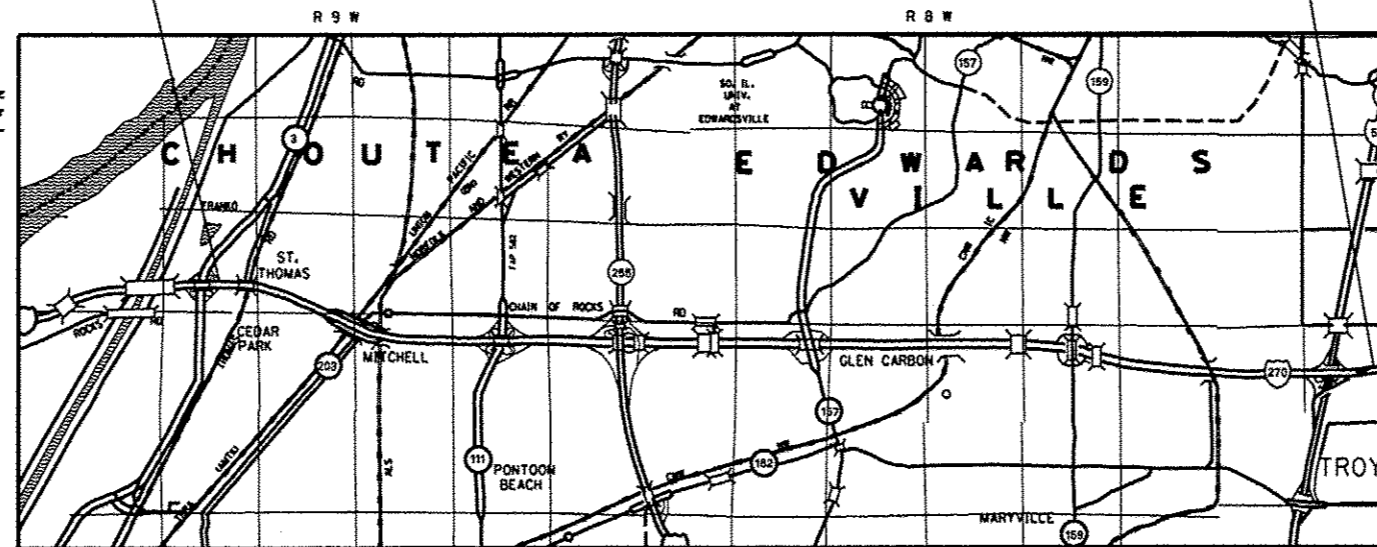
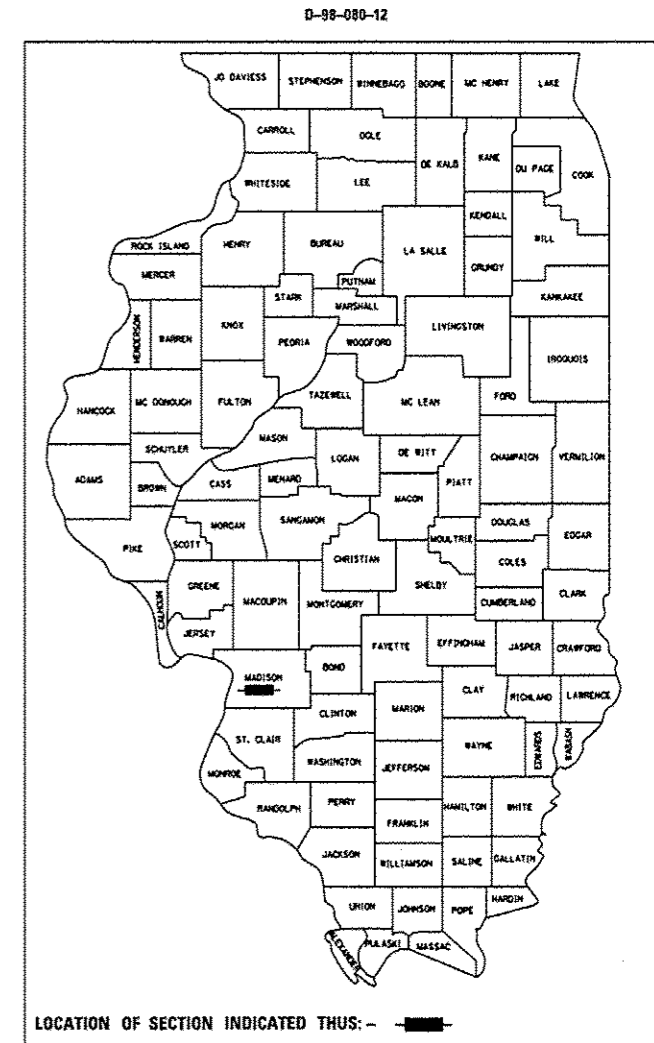
2011 ADT = 41100 (ACTUAL)
2013 ADT = 41900 (ESTIMATED)
2033 ADT = 51100 (ESTIMATED)
SU = 2.5% MU = 20.7%

FROM IL 159 TO I-55

2011 ADT = 28800 (ACTUAL)
2013 ADT = 29400 (ESTIMATED)
2033 ADT = 35900 (ESTIMATED)
SU = 3.1% MU = 24.7%

BEGIN PROJECT AT IL 3
STA. 232+77.75
LATITUDE: 38.76602°
LONGITUDE: 90.12395°

END PROJECT AT I-55
STA. 888+20.53 (EB)
LATITUDE: 38.75224°
LONGITUDE: 89.89744°



FULL SIZE PLANS HAVE BEEN PREPARED USING STANDARD ENGINEERING SCALES. REDUCED SIZED PLANS WILL NOT CONFORM TO STANDARD SCALES. IN MAKING MEASUREMENTS ON REDUCED PLANS, THE ABOVE SCALES MAY BE USED.

J.U.L.I.E.
JOINT UTILITY LOCATION INFORMATION FOR EXCAVATION
1-800-892-0123
OR 811

PROJECT ENGINEER: PATTI LEBEAU (618) 346-3179
PROJECT MANAGER: REBECCA THARP (618) 346-3323

CONTRACT NO. 76F97

GROSS LENGTH = 65542.78 FT. = 12.413 MILE

DESIGN DESIGNATION
NA

STATE OF ILLINOIS
DEPARTMENT OF TRANSPORTATION
DIVISION OF HIGHWAYS

SUBMITTED March 20 2013
[Signature]
DEPUTY DIRECTOR OF HIGHWAYS, REGION 5 ENGINEER

May 10 2013
John D. Baranelli PE
ENGINEER OF DESIGN AND ENVIRONMENT

May 10 2013
Omer Osham PE
DIRECTOR OF HIGHWAYS, CHIEF ENGINEER

**PRINTED BY THE AUTHORITY
OF THE STATE OF ILLINOIS**