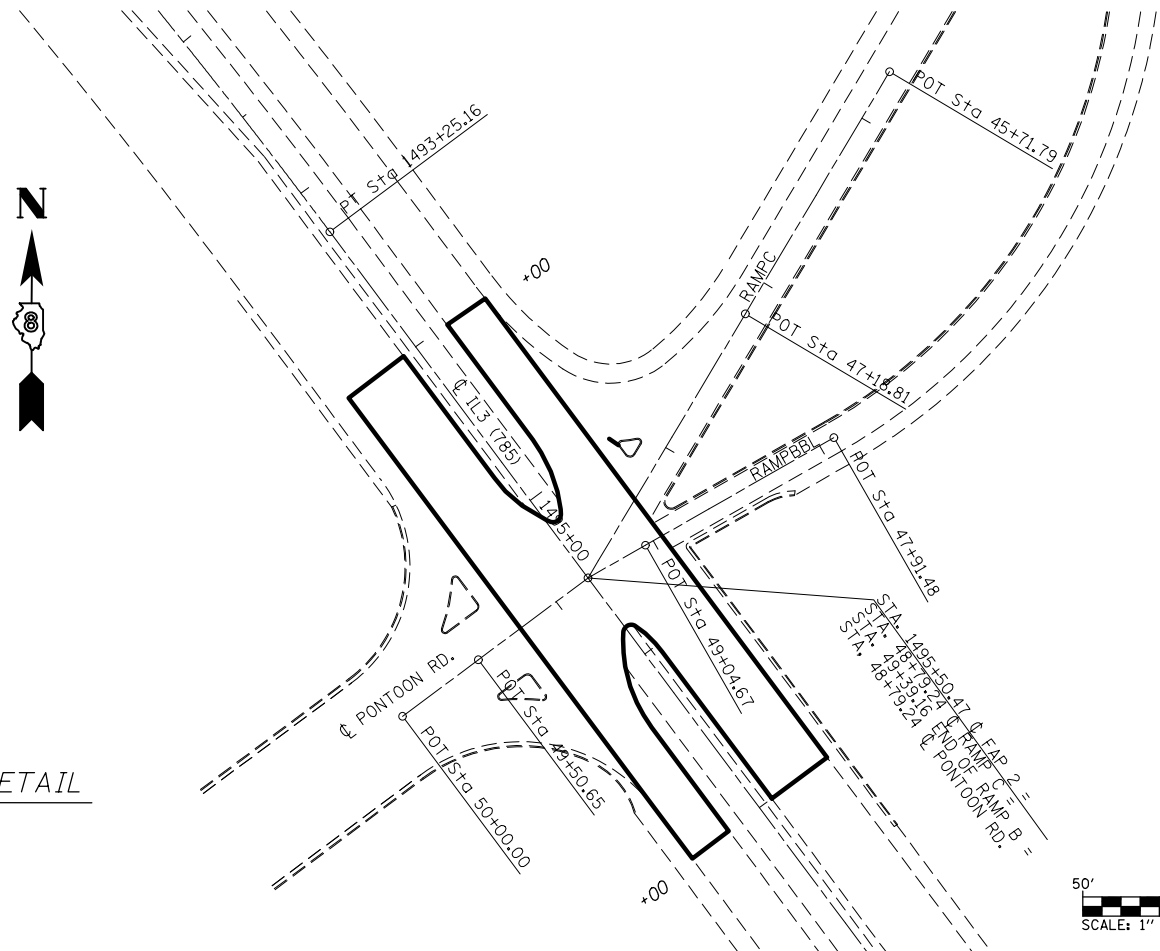


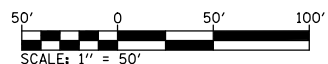
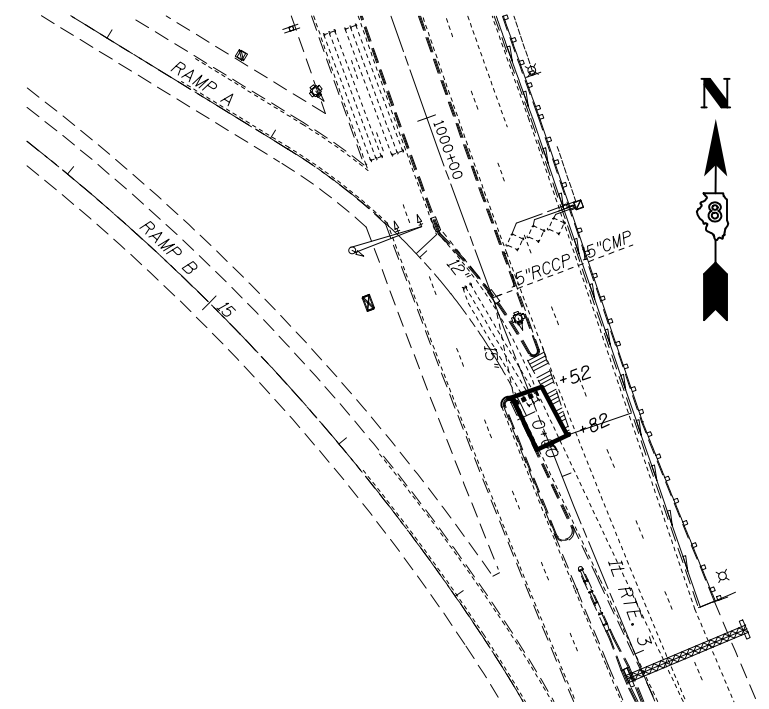
IL 3 AT NEW POAG ROAD INTERSECTION DETAIL
FOR PAVING AND REMOVAL AREAS
1897 SQ YD



IL 3 AT PONTOON ROAD INTERSECTION DETAIL
FOR PAVING AND REMOVAL AREAS
2273 SQ YD



LTL FOR NB IL 3 TO WB IL 143 RAMP INTERSECTION DETAIL
FOR PAVING AND REMOVAL AREAS
57 SQ YD



FILE NAME =	USER NAME = elyaskordio	DESIGNED -	REVISED -
es:\pw\work\p\dot\elyaskordio\d0316383\076g06-sht-plan.dgn		DRAWN -	REVISED -
	PLOT SCALE = 100.1553' / in.	CHECKED -	REVISED -
MODELNAME	PLOT DATE = 4/12/2013	DATE -	REVISED -

STATE OF ILLINOIS
DEPARTMENT OF TRANSPORTATION

INTERSECTION PAVING LIMIT DETAILS

SCALE: 1'-50" SHEET 2 OF 2 SHEETS STA. TO STA.

F.A. RTE.	SECTION	COUNTY	TOTAL SHEETS	SHEET NO.
2	(101, 102)RS-2, 202RS-4	MADISON	69	43
CONTRACT NO. 76G06				
ILLINOIS FED. AID PROJECT				