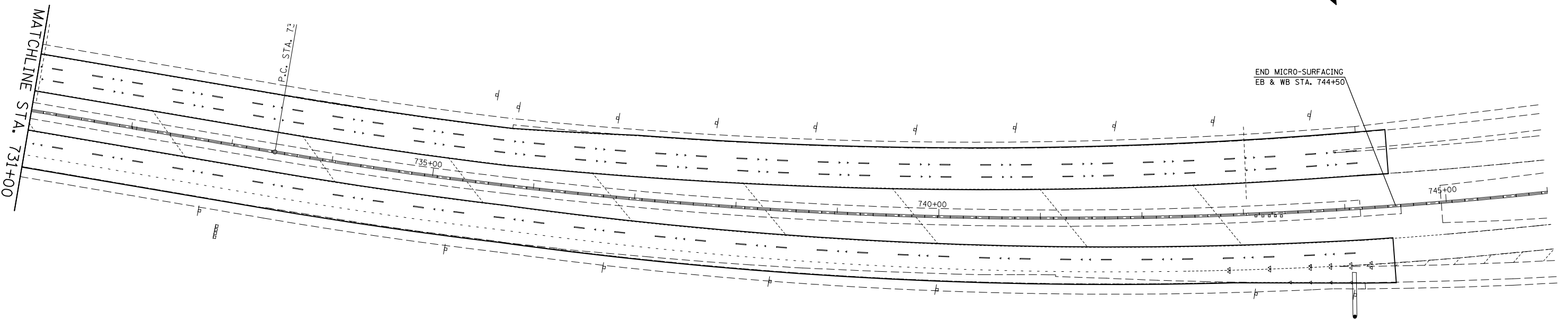
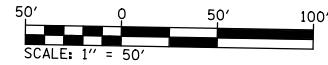
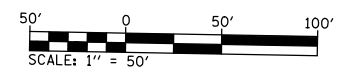


BEGIN MICRO-SURFACING  
EB STA. 725+00



END MICRO-SURFACING  
EB & WB STA. 744+50



FILE NAME =	USER NAME = conoverpj	DESIGNED -	REVISED -
e:\pwwork\pwwork\conoverpj\d0329453\d076g18-sh1-plan.dgn		DRAWN -	REVISED -
	PLOT SCALE = 100.0000' / in.	CHECKED -	REVISED -
	PLOT DATE = 3/26/2013	DATE -	REVISED -

**STATE OF ILLINOIS  
DEPARTMENT OF TRANSPORTATION**

**PLAN SHEET**

SCALE: 1" = 50'    SHEET NO. 13 OF 13 SHEETS    STA. 716+00 TO STA. 745+00

F.A.I. RTE.	SECTION	COUNTY	TOTAL SHEETS	SHEET NO.
64	82-(4,5,6,7)-1R-1	ST. CLAIR	55	41
FED. ROAD DIST. NO.			ILLINOIS FED. AID PROJECT	
			CONTRACT NO. 76G18	