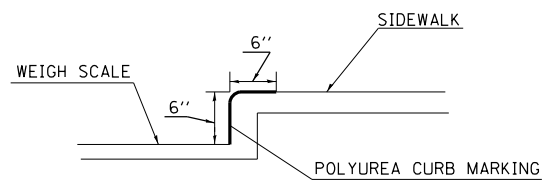


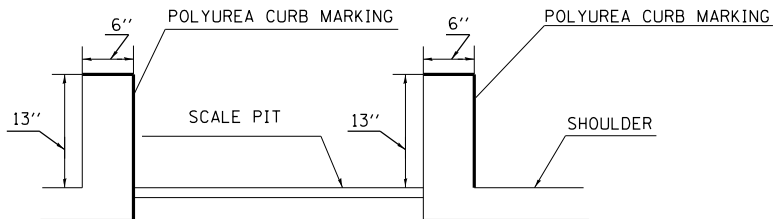
DETAIL A-A

(PAINTED TOP AND FACE)



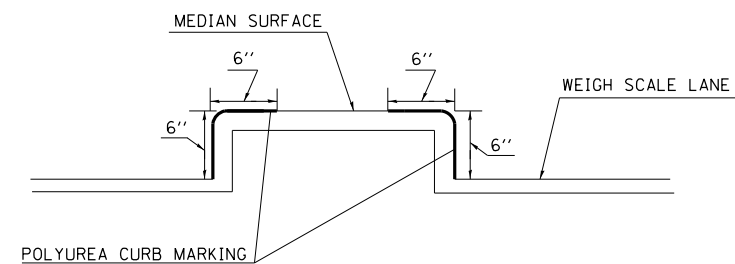
DETAIL B-B

(PAINTED TOP AND SIDE FACING TRAFFIC)

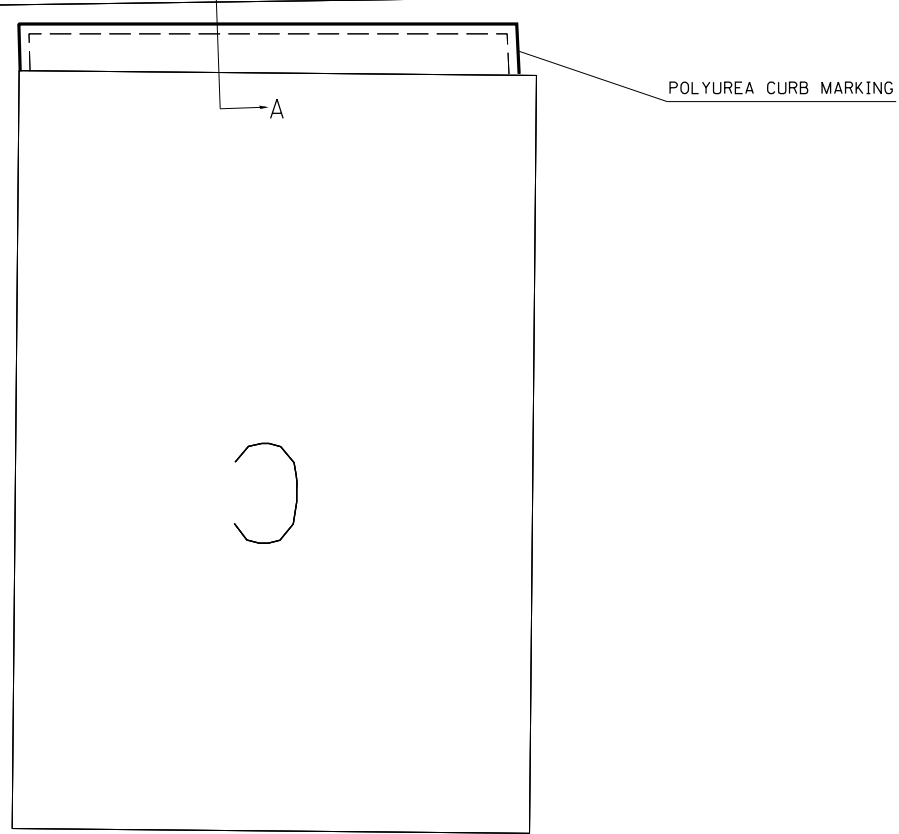
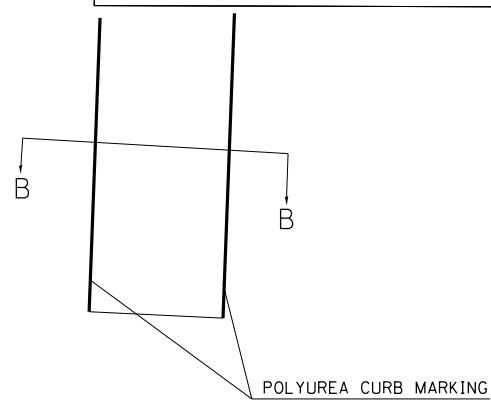
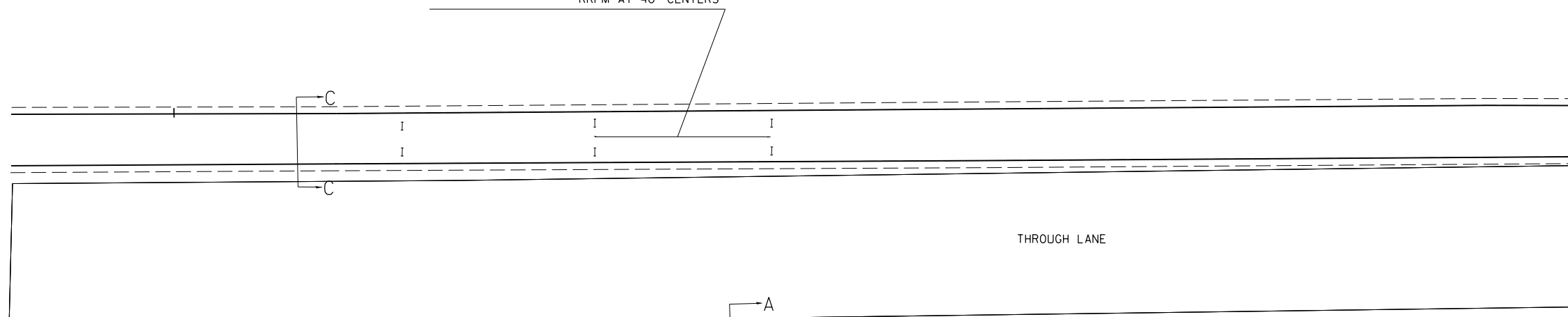


DETAIL C-C

(PAINTED TOP AND FACE)



RRPM AT 40' CENTERS



FILE NAME =	USER NAME = \$USER\$	DESIGNED -	REVISED -
ct:\pwork\pwork\beeler\j\d0335048\78353-sht-plan.dgn		DRAWN -	REVISED -
	PLOT SCALE = 100.0000' / in.	CHECKED -	REVISED -
\$MODELNAME\$	PLOT DATE = 2/20/2013	DATE -	REVISED -

STATE OF ILLINOIS
DEPARTMENT OF TRANSPORTATION

DETAIL SHEET

SCALE: SHEET OF SHEETS STA. TO STA.

F.A.I. RTE.	SECTION	COUNTY	TOTAL SHEETS	SHEET NO.
57	*	WILLIAMSON	10	10
CONTRACT NO. 78353				

ILLINOIS FED. AID PROJECT

D9 WEIGH SCALE STRIPING 2013-1