

06-14-13 LETTING ITEM 215

STATE OF ILLINOIS  
DEPARTMENT OF TRANSPORTATION  
DIVISION OF HIGHWAYS

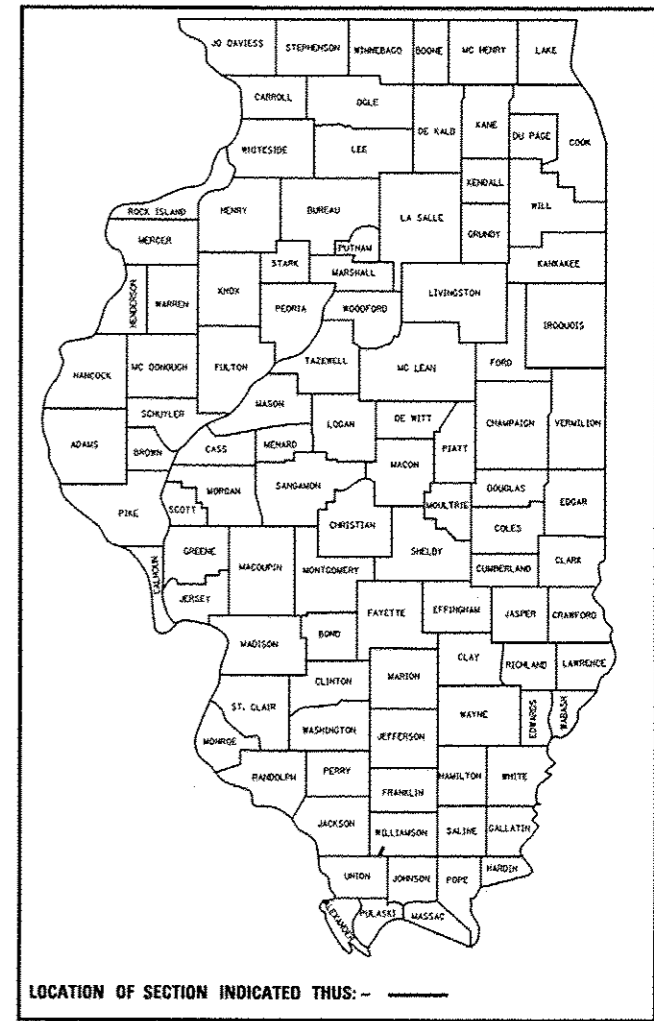
**PROPOSED  
HIGHWAY PLANS**

F.A.I. ROUTE 57  
SECTION D9 WEIGH SCALE  
STRIPING 2013-1

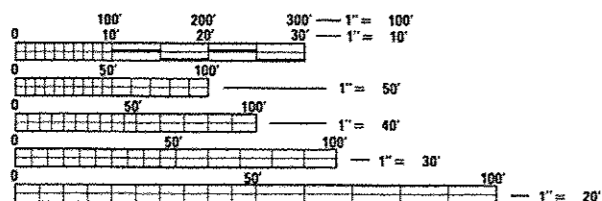
WILLIAMSON COUNTY

F.A.I. RTE.	SECTION	COUNTY	TOTAL SHEETS	SHEET NO.
57	.	WILLIAMSON	10	1
ILLINOIS CONTRACT NO. 78353				
• D9 WEIGH SCALE STRIPING 2013-1				

D-99-021-13



FOR INDEX OF SHEETS, SEE SHEET NO. 2

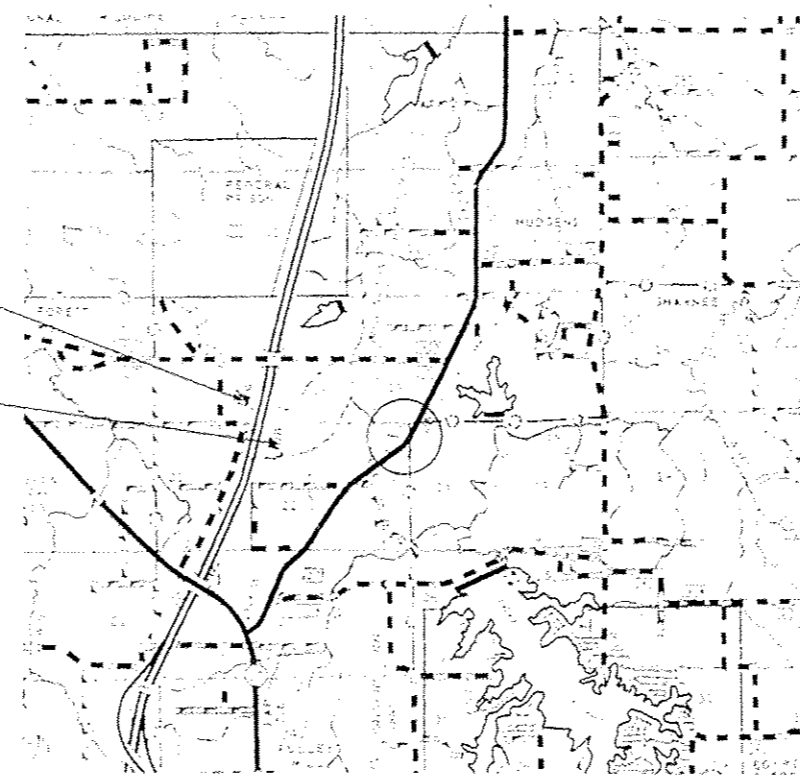


FULL SIZE PLANS HAVE BEEN PREPARED USING STANDARD ENGINEERING SCALES. REDUCED SIZED PLANS WILL NOT CONFORM TO STANDARD SCALES. IN MAKING MEASUREMENTS ON REDUCED PLANS, THE ABOVE SCALES MAY BE USED.

J.U.L.I.E.  
JOINT UTILITY LOCATION INFORMATION FOR EXCAVATION  
1-800-892-0123  
OR 811

PROJECT ENGINEER: PAULA STOVER  
PROJECT MANAGER: CHARLES STEIN  
CONTRACT NO. 78353

SOUTH BOUND SCALE  
NORTH BOUND SCALE



T10S

R2E



STATE OF ILLINOIS  
DEPARTMENT OF TRANSPORTATION  
DIVISION OF HIGHWAYS

SUBMITTED February 13 20 13

*Jeffrey J. Kern*  
DEPUTY DIRECTOR OF HIGHWAYS, REGION ENGINEER

\_\_\_\_\_  
20  
ENGINEER OF DESIGN AND ENVIRONMENT

\_\_\_\_\_  
20  
DIRECTOR OF HIGHWAYS, CHIEF ENGINEER

**PRINTED BY THE AUTHORITY  
OF THE STATE OF ILLINOIS**

**INDEX OF SHEETS**

SHEET NO.	DESCRIPTION
1	COVER SHEET
2	INDEX OF SHEETS
2	GENERAL NOTES
2	COMMITMENTS
2	HIGHWAY STANDARDS
2	SIGNATURE SHEET
3	SUMMARY OF QUANTITIES
4	PAVEMENT MARKING SCHEDULE
5-9	PLAN SHEETS
10	DETAILS

**HIGHWAY STANDARDS**

NONE

**COMMITMENTS**

NONE

**GENERAL NOTES**

NONE

Prepared By: Joe Zdaniewicz  
DISTRICT STUDIES & PLANS ENGINEER

Examined By: Justin E.  
DISTRICT LAND ACQUISITION ENGINEER

Examined By: Carri Nelson  
DISTRICT PROGRAM DEVELOPMENT ENGINEER

Examined By: Neil Kelly  
DISTRICT OPERATIONS ENGINEER

Examined By: K. R. L.  
DISTRICT PROJECT IMPLEMENTATION ENGINEER

Examined By: Douglas J. Helbig  
DISTRICT CONSTRUCTION ENGINEER

Examined By: Bruce P.  
DISTRICT MATERIALS ENGINEER

SUMMARY OF QUANTITIES

100% STATE

CODE NUMBER	ITEM DESCRIPTION	UNIT	TOTAL QUANTITY	WILLIAMSON COUNTY
				ROADWAY RURAL
				CONST TYPE CODE 0021
X0326389	POLYUREA CURB MARKING	FOOT	1,748	1,748
67100100	MOBILIZATION	L SUM	1	1
78008310	POLYUREA PAVEMENT MARKING TYPE II - LINE 4''	FOOT	5,391	5,391
78008350	POLYUREA PAVEMENT MARKING TYPE II - LINE 12''	FOOT	984	984
78100100	RAISED REFLECTIVE PAVEMENT MARKER	EACH	84	84

5

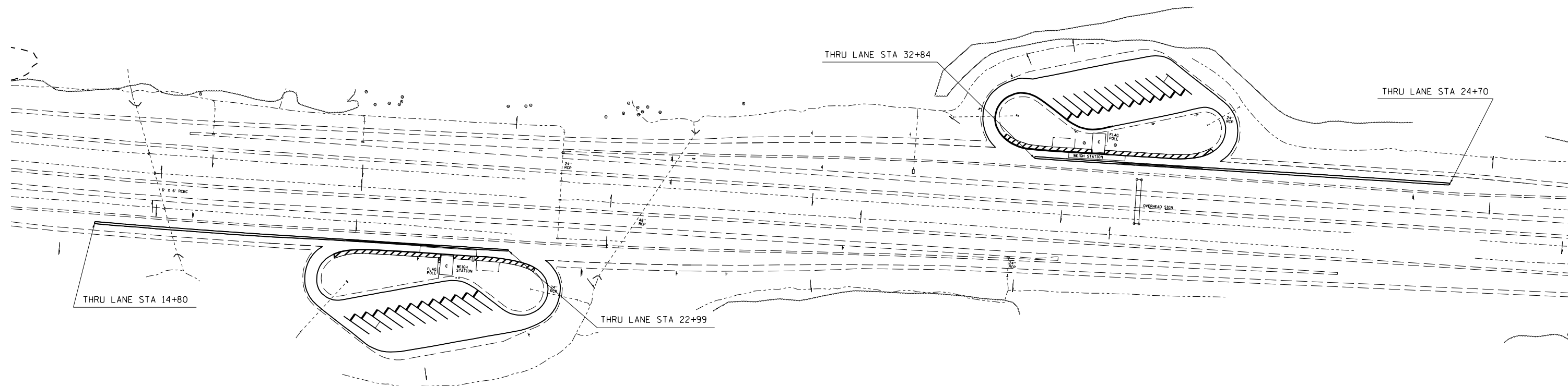
FILE NAME -	USER NAME - #USER1	DESIGNED -	REVISED -	<b>STATE OF ILLINOIS DEPARTMENT OF TRANSPORTATION</b>	<b>SUMMARY OF QUANTITIES</b>				F.A.I. RTE.	SECTION	COUNTY	TOTAL SHEETS	SHEET NO.
ct:\pvc\work\pvidot\boerler\j\d8335048\7833	3-shrt-plan.dgn	DRAWN -	REVISED -		SCALE:	SHEET	OF	SHEETS	STA.	TO STA.	WILLIAMSON	10	3
	PLOT SCALE = 100,000 / 1" =	CHECKED -	REVISED -		ILLINOIS FED. AID PROJECT								
#PROJECT NAME 4	PLOT DATE = 2/20/2013	DATE -	REVISED -		CONTRACT NO. 78353								

## PAVEMENT MARKING SCHEDULE

LOCATION STATION TO STATION	POLYUREA PAVEMENT MARKING					RAISED REFLECTIVE PAVEMENT MARKER
	LINE 4''	LINE 4''	LINE 12''		CURB MARKING	
	SOLID WHITE	SOLID YELLOW	SOLID WHITE	SOLID YELLOW	SOLID YELLOW	
	FOOT	FOOT	FOOT	FOOT	FOOT	
<b>WILLIAMSON COUNTY</b>						
<b>NORTH BOUND WEIGH STATION</b>						
PARKING STALLS	756		192			
STA 0+00 TO STA 8+70	870					
STA 98+55 TO STA 106+05	750					
SHOULDER EDGE & HATCHING		406		300		
SCALE PIT STA 32+61					16	
MEDIAN STA 14+80 TO STA 22+99					1657	42
SIDEWALK					30	
<b>SOUTH BOUND WEIGH STATION</b>						
PARKING STALLS	756		192			
STA 98+50 TO STA 106+22	772					
STA 0+71.02 TO STA 7+21.64	651					
SHOULDER EDGE & HATCHING		430		300		
SCALE PIT STA 21+28					16	
MEDIAN STA 24+70 TO STA 32+84					1661	42
SIDEWALK					30	
<b>TOTALS</b>	<b>4,555</b>	<b>836</b>	<b>384</b>	<b>600</b>	<b>3,410</b>	<b>84</b>
	5,391		984		1,748	84

FILE NAME =	USER NAME = beelerlj	DESIGNED -	REVISED -	<b>STATE OF ILLINOIS DEPARTMENT OF TRANSPORTATION</b>	<b>PAVEMENT MARKING SCHEDULE</b>	F.A.I. RTE.	SECTION	COUNTY	TOTAL SHEETS	SHEET NO.	
c:\pwork\pwork\beelerlj\0333048\7833	3-21-13-13.dgn	DRAWN -	REVISED -			ST.	*	WILLIAMSON	10	4	
Default	PLOT SCALE = 100.0000' / in.	CHECKED -	REVISED -			SCALE:	SHEET	OF	SHEETS	STA.	TO STA.
	PLOT DATE = 3/26/2013	DATE -	REVISED -								

100' 0 50' 100'



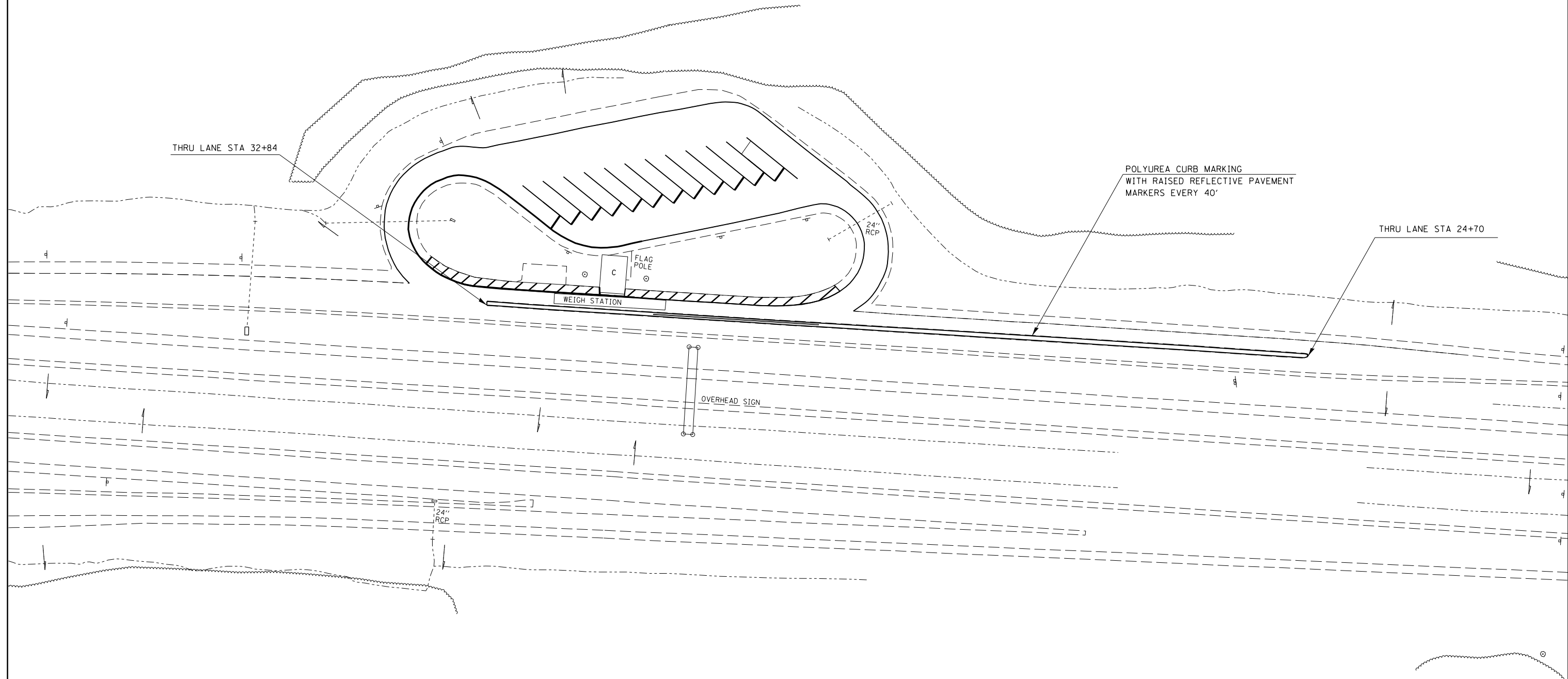
FILE NAME =	USER NAME = \$USER\$	DESIGNED -	REVISED -
c:\pwork\work\pwork\beelerlj\d0335048\78353-sht-plan.dgn		DRAWN -	REVISED -
\$MODELNAME\$	PLOT SCALE = 200.0000' / in.	CHECKED -	REVISED -
	PLOT DATE = 2/20/2013	DATE -	REVISED -

**STATE OF ILLINOIS  
DEPARTMENT OF TRANSPORTATION**

<b>PLAN SHEET</b>			
SCALE:	SHEET	OF	SHEETS
	STA.	TO	STA.

F.A.I. RTE.	SECTION	COUNTY	TOTAL SHEETS	SHEET NO.
57	.	WILLIAMSON	10	5
			<b>CONTRACT NO. 78353</b>	
ILLINOIS FED. AID PROJECT				

50' 0 25' 50'

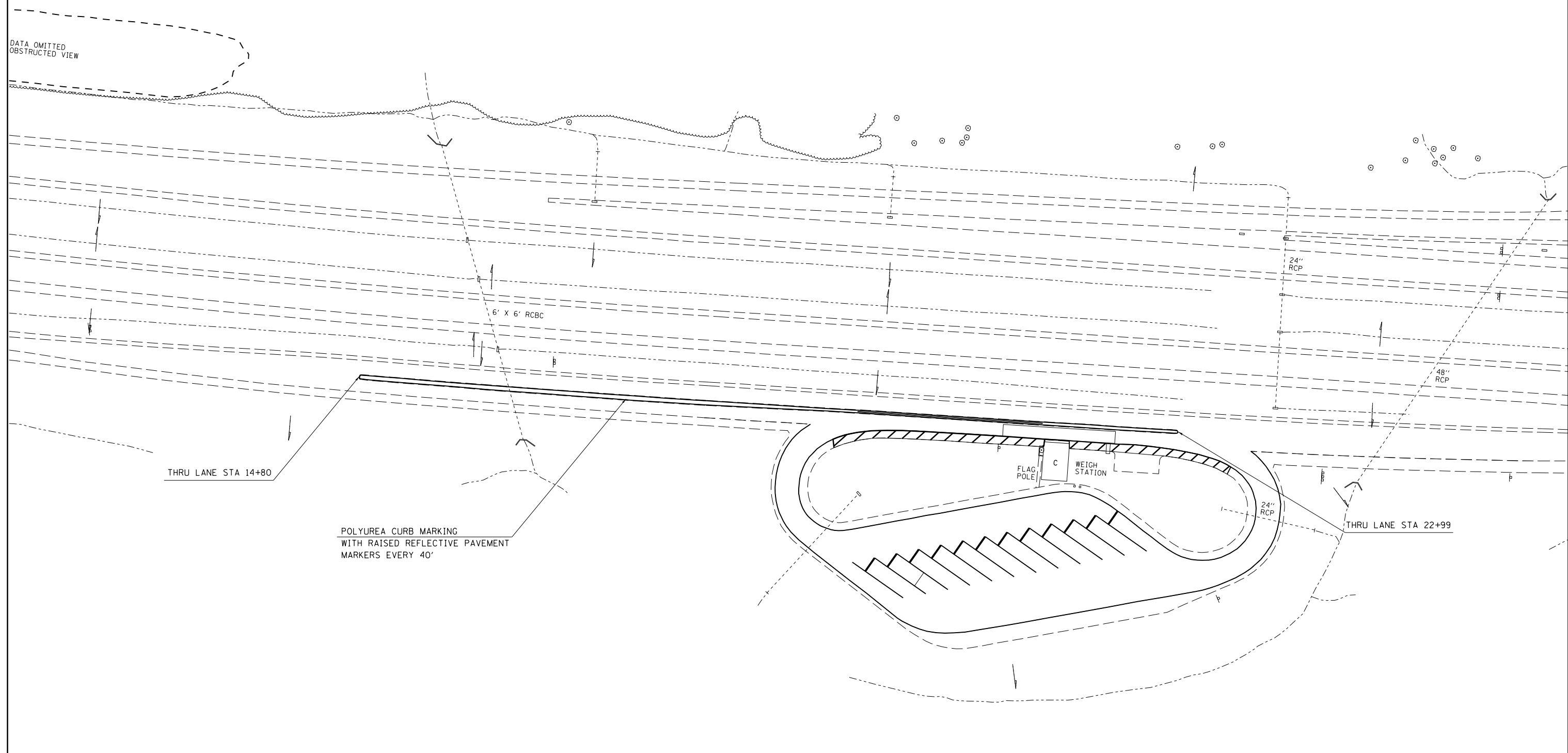


FILE NAME =	USER NAME = \$USER\$	DESIGNED -	REVISED -
c:\pwork\pwork\pwork\beelerlj\d0335048\78353-sht-plan.dgn		DRAWN -	REVISED -
\$MODELNAME\$	PLOT SCALE = 100.0000' / in.	CHECKED -	REVISED -
	PLOT DATE = 2/20/2013	DATE -	REVISED -

**STATE OF ILLINOIS  
DEPARTMENT OF TRANSPORTATION**

<b>SOUTHBOUND WEIGH SCALE</b>			
SCALE:	SHEET	OF	SHEETS
	STA.		TO STA.

F.A.I. RTE.	SECTION	COUNTY	TOTAL SHEETS	SHEET NO.
57	*	WILLIAMSON	10	6
CONTRACT NO. 78353				
ILLINOIS FED. AID PROJECT				



DATA OMITTED  
OBSTRUCTED VIEW

THRU LANE STA 14+80

POLYUREA CURB MARKING  
WITH RAISED REFLECTIVE PAVEMENT  
MARKERS EVERY 40'

6" X 6' RCBC

FLAG  
POLE

C

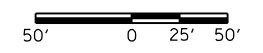
WEIGH  
STATION

24"  
RCP

48"  
RCP

24"  
RCP

THRU LANE STA 22+99



FILE NAME =	USER NAME = \$USER\$	DESIGNED -	REVISED -
ei:\pw\work\p\idot\beelerlj\d0335048\78353-sht-plan.dgn		DRAWN -	REVISED -
	PLOT SCALE = 100.0000' / in.	CHECKED -	REVISED -
\$MODELNAME\$	PLOT DATE = 2/20/2013	DATE -	REVISED -

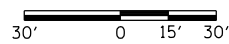
**STATE OF ILLINOIS  
DEPARTMENT OF TRANSPORTATION**

**NORTHBOUND WEIGH SCALE**

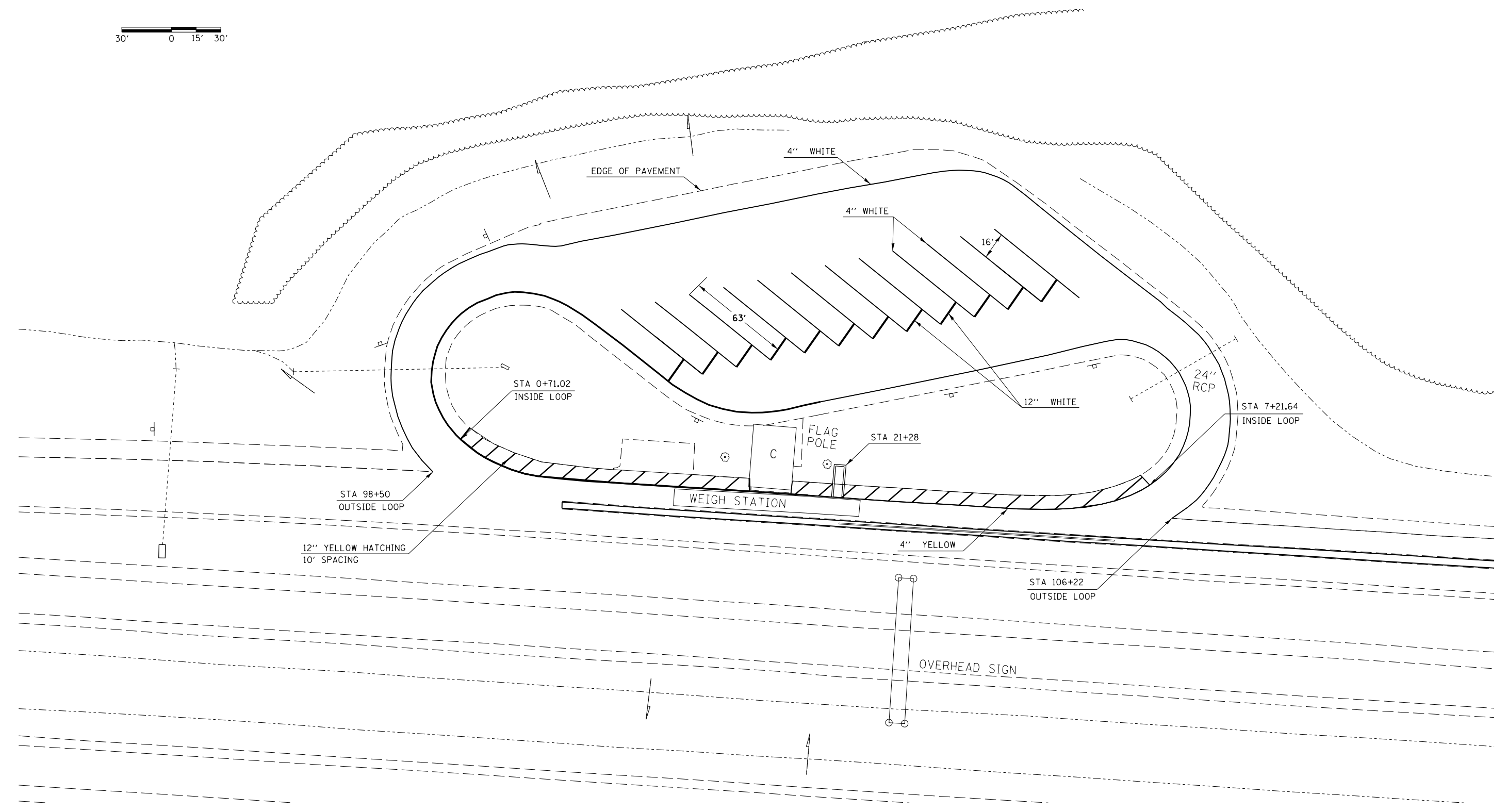
SCALE: SHEET OF SHEETS STA. TO STA.

F.A.I. RTE.	SECTION	COUNTY	TOTAL SHEETS	SHEET NO.
57	*	WILLIAMSON	10	7
CONTRACT NO. 78353				

ILLINOIS FED. AID PROJECT  
\* D9 WEIGH SCALE STRIPING 2013-1



**NOTE:**  
 TOP AND FACE OF CURB ARE TO BE PAINTED AND  
 RAISED REFLECTIVE PAVEMENT MARKERS PLACED ON  
 TOP OF CURB EVERY 40' (SEE DETAIL SHEET NO. 10)



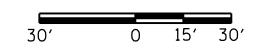
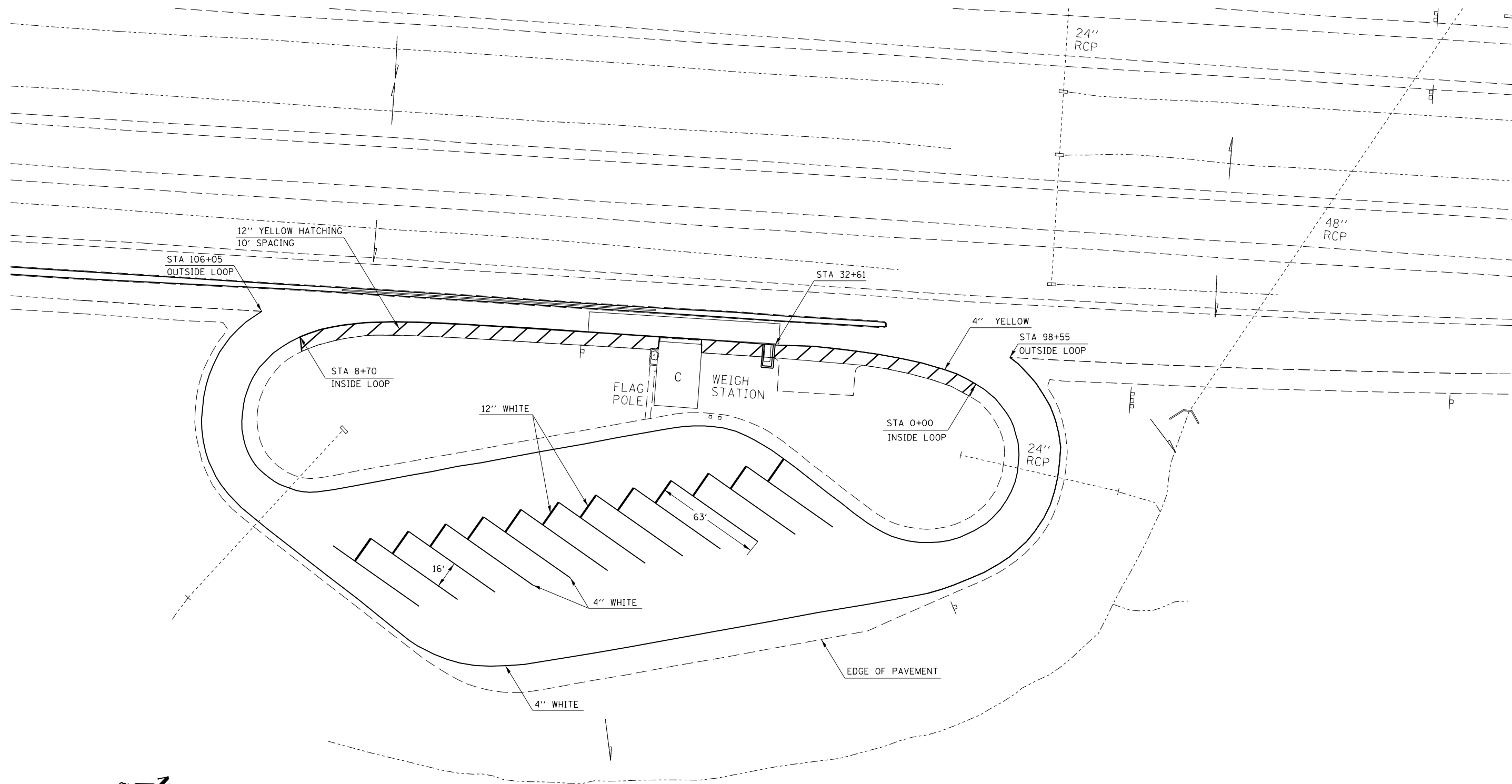
FILE NAME =	USER NAME = #USER#	DESIGNED -	REVISED -
ct:\pwork\pwork\beelerlj\d0335048\78353-sht-plan.dgn		DRAWN -	REVISED -
#MODELNAME#	PLOT SCALE = 60.0000' / in.	CHECKED -	REVISED -
	PLOT DATE = 2/20/2013	DATE -	REVISED -

**STATE OF ILLINOIS  
 DEPARTMENT OF TRANSPORTATION**

<b>SOUTHBOUND WEIGH SCALE</b>			
SCALE:	SHEET	OF SHEETS	STA. TO STA.

F.A.I. RTE.	SECTION	COUNTY	TOTAL SHEETS	SHEET NO.
57	*	WILLIAMSON	10	8
CONTRACT NO. 78353				
ILLINOIS FED. AID PROJECT				





**NOTE:**

TOP AND FACE OF CURB ARE TO BE PAINTED AND RAISED REFLECTIVE PAVEMENT MARKERS PLACED ON TOP OF CURB EVERY 40' (SEE DETAIL SHEET NO. 10)

FILE NAME =	USER NAME = \$USER\$	DESIGNED -	REVISED -
ct:\pw\work\p\dot\beeler\j\d0335048\78353-sht-plan.dgn		DRAWN -	REVISED -
\$MODELNAME\$	PLOT SCALE = 60.0000' / in.	CHECKED -	REVISED -
	PLOT DATE = 2/20/2013	DATE -	REVISED -

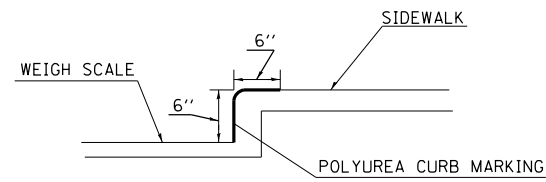
**STATE OF ILLINOIS  
DEPARTMENT OF TRANSPORTATION**

**NORTHBOUND WEIGH SCALE**

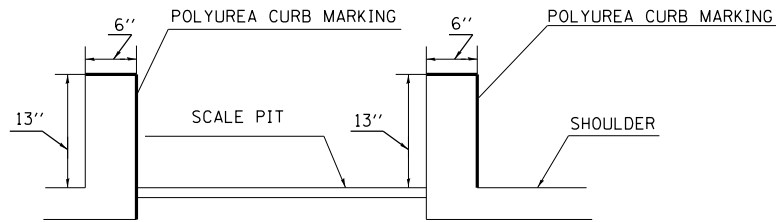
SCALE:	SHEET	OF	SHEETS	STA.	TO	STA.
--------	-------	----	--------	------	----	------

F.A.I. RTE.	SECTION	COUNTY	TOTAL SHEETS	SHEET NO.
57	*	WILLIAMSON	10	9
CONTRACT NO. 78353				

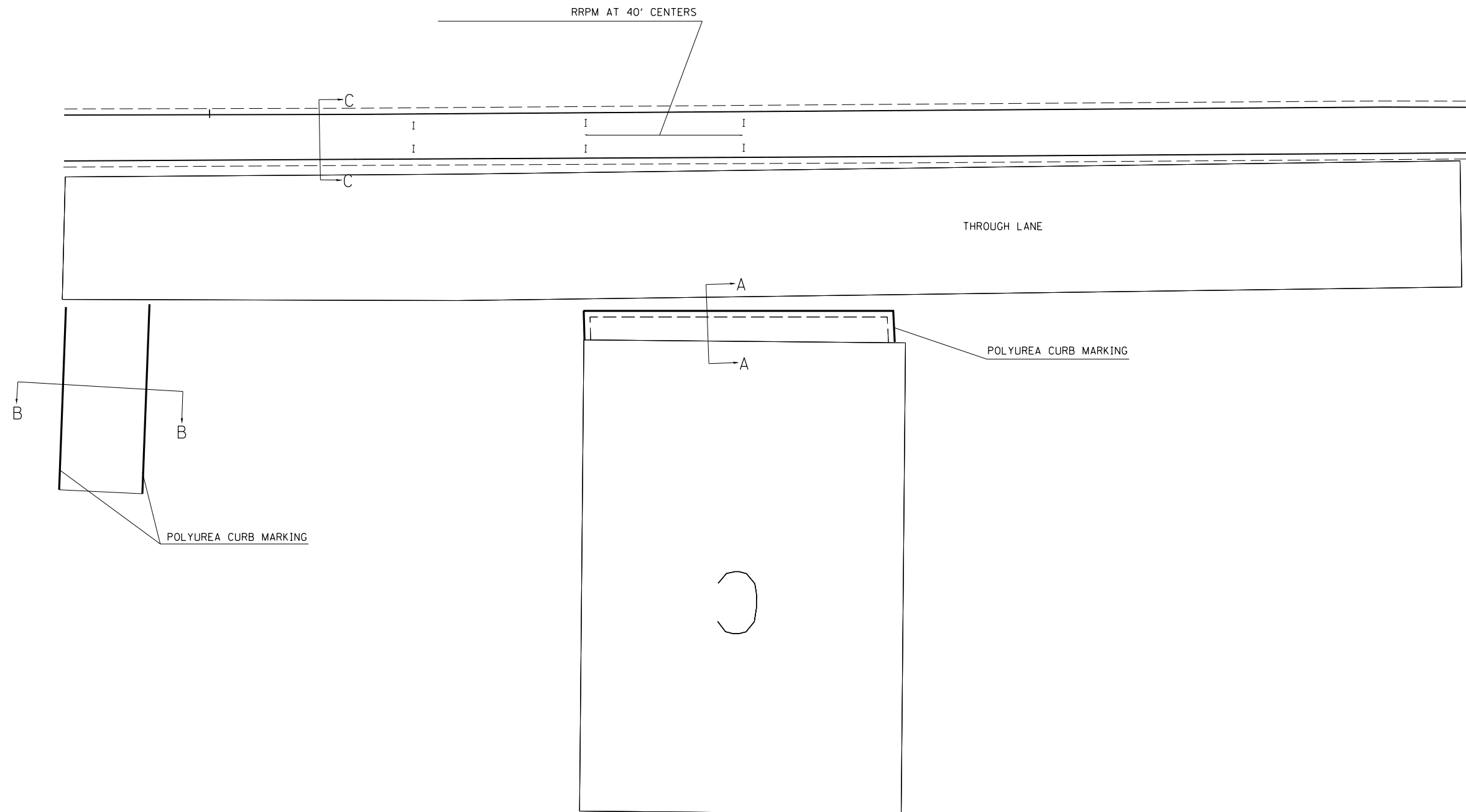
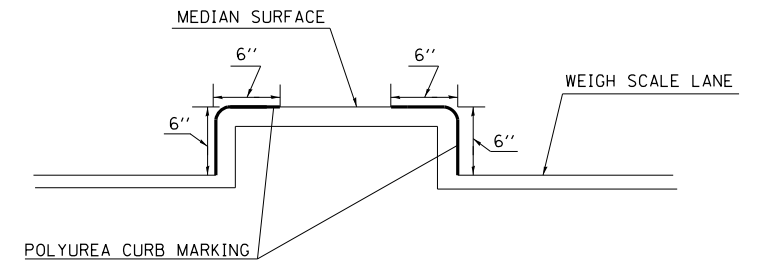
DETAIL A-A  
(PAINTED TOP AND FACE)



DETAIL B-B  
(PAINTED TOP AND SIDE FACING TRAFFIC)



DETAIL C-C  
(PAINTED TOP AND FACE)



FILE NAME =	USER NAME = \$USER\$	DESIGNED -	REVISED -
c:\pwork\work\pwork\beeler\j\d0335048\78353-sht-plan.dgn		DRAWN -	REVISED -
	PLOT SCALE = 100.0000' / 1" =	CHECKED -	REVISED -
\$MODELNAME\$	PLOT DATE = 2/20/2013	DATE -	REVISED -

STATE OF ILLINOIS  
DEPARTMENT OF TRANSPORTATION

DETAIL SHEET

SCALE: SHEET OF SHEETS STA. TO STA.

F.A.I. RTE.	SECTION	COUNTY	TOTAL SHEETS	SHEET NO.
57	*	WILLIAMSON	10	10
CONTRACT NO. 78353			ILLINOIS FED. AID PROJECT	