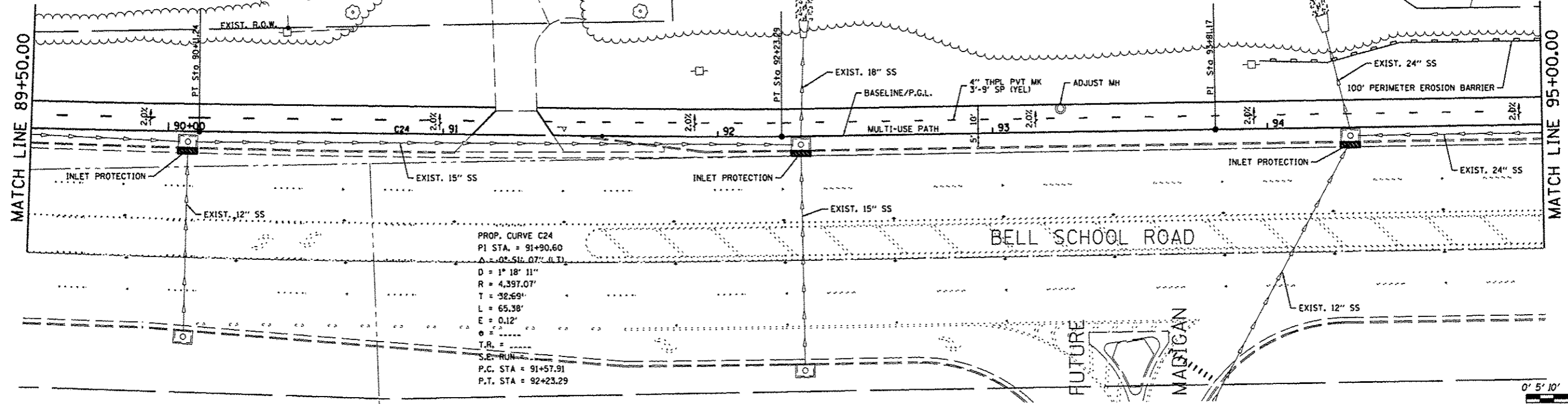
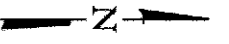
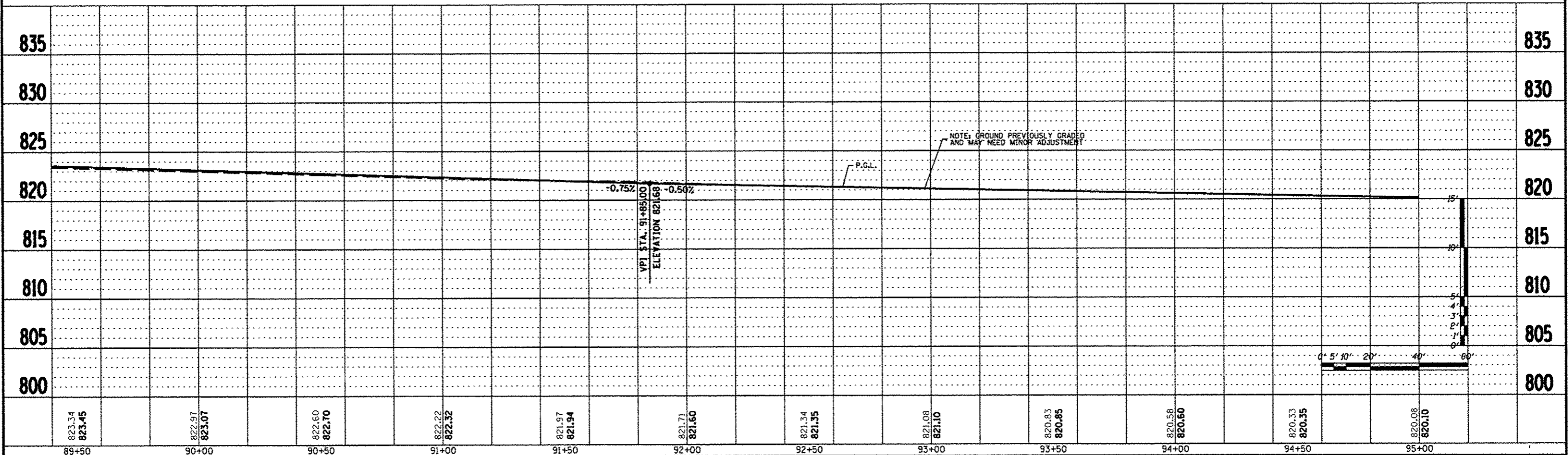


BENCH MARK: #2
DESC. STAINLESS STEEL ROD IN PVC HANDHOLE
LOCATED 28' NORTH OF E NEWBURG ROAD,
200' EAST OF E 190 IN THE MEDIAN OF "TABALA"
DRIVEWAY.
ELEV. 818.20

NOTE: MULTI-USE PATH SHALL HAVE
5' MIN. SEPARATION FROM
FACE OF CURB.



PROP. CURVE C24
PI STA. = 91+90.60
 $\Delta = -02.51 \pm 0.07''$ (L.T.)
D = 1° 18' 11"
R = 4,397.07'
T = 32.69'
L = 65.38'
E = 0.12'
T.R. =
S.E. RUN
P.C. STA = 91+57.91
P.T. STA = 92+23.29



REVISION	DATE	BY	REMARKS
*1	03/22/13	T.J.A.	IDOT COMMENTS FROM JAN. 28, 2013

WINNEBAGO COUNTY
VILLAGE OF CHERRY VALLEY
PERRYVILLE PATH SOUTHEAST CONNECTION



PERRYVILLE PATH
PLAN & PROFILE
STA. 89 + 50.00 - STA. 95 + 00.00

SECTION	COUNTY	TOTAL SHEETS	SHEET NO.
01-00302-00-BT	WINNEBAGO	124	35

FILE = S:\PROJECTS\2008\1139081\Phase1\DESIGN\35861\school\Westppshoe.dgn