

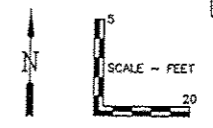
P.A. RTE	SECTION	COUNTY	TOTAL SHEETS	SHEET NO.
10-00027-00-SW	10-00027-00-SW	WINNEBAGO	15	9
SRTS-4009(056) ILLINOIS		CONTRACT NO. 85584		

McMAHON
ENGINEERS ARCHITECTS
1100 N. CHERRY ROAD, MACHESNEY PARK, IL 61115
Tel: (815) 486-1100 Fax: (815) 486-1101
www.mcmahon.com

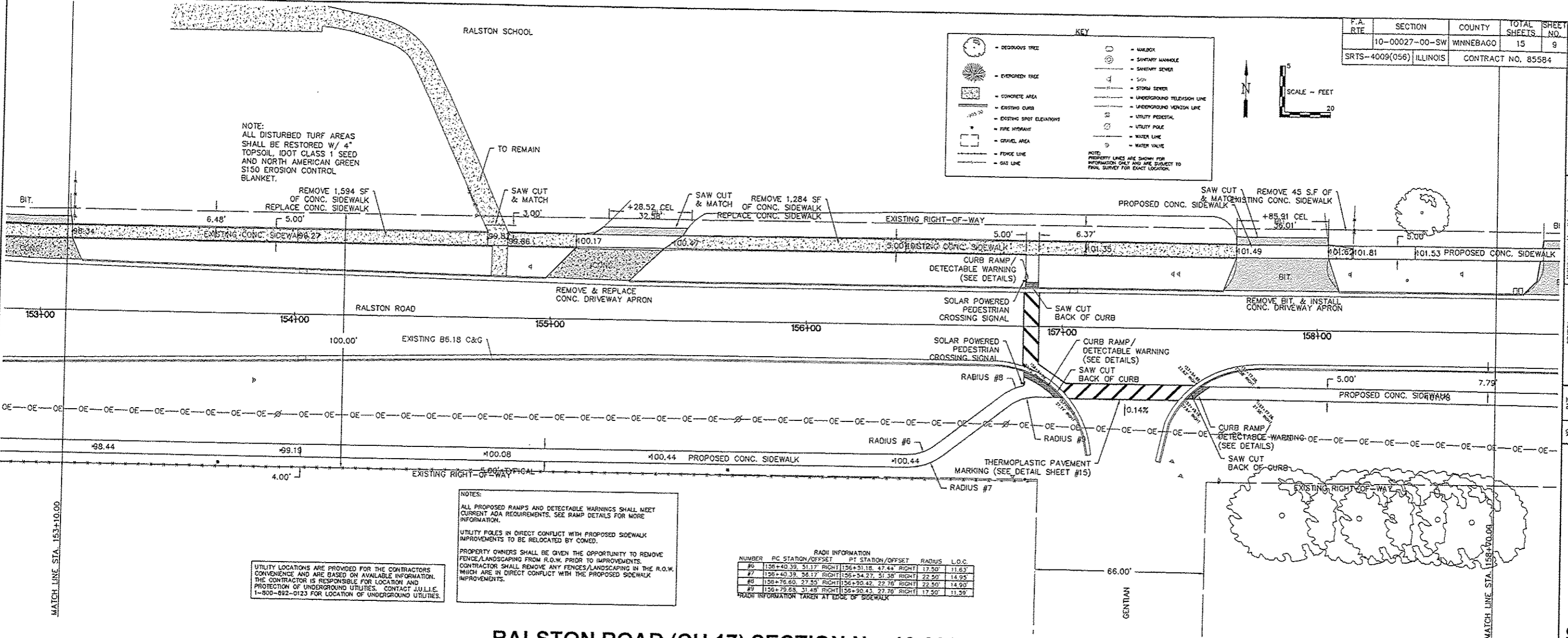
KEY

- DECIDUOUS TREE
- EVERGREEN TREE
- CONCRETE CURB
- EXISTING CURB
- EXISTING SPOT ELEVATIONS
- FIRE HYDRANT
- GRAVEL AREA
- FENCE LINE
- GAS LINE
- MANHOLE
- SANITARY MANHOLE
- SANITARY SEWER
- 5/8"
- STORM SEWER
- UNDERGROUND TELEVISION LINE
- UNDERGROUND WATER LINE
- UTILITY PEDESTAL
- UTILITY POLE
- WATER LINE
- WATER VALVE

NOTE: PROPERTY LINES ARE SHOWN FOR INFORMATION ONLY AND ARE SUBJECT TO FINAL SURVEY FOR EXACT LOCATION.



NOTE:
ALL DISTURBED TURF AREAS SHALL BE RESTORED W/ 4" TOPSOIL, IDOT CLASS 1 SEED AND NORTH AMERICAN GREEN S150 EROSION CONTROL BLANKET.



NOTES:
ALL PROPOSED RAMPS AND DETECTABLE WARNINGS SHALL MEET CURRENT ADA REQUIREMENTS. SEE RAMP DETAILS FOR MORE INFORMATION.
UTILITY POLES IN DIRECT CONFLICT WITH PROPOSED SIDEWALK IMPROVEMENTS TO BE RELOCATED BY COMED.
PROPERTY OWNERS SHALL BE GIVEN THE OPPORTUNITY TO REMOVE FENCE/LANDSCAPING FROM R.O.W. PRIOR TO IMPROVEMENTS.
CONTRACTOR SHALL REMOVE ANY FENCES/LANDSCAPING IN THE R.O.W. WHICH ARE IN DIRECT CONFLICT WITH THE PROPOSED SIDEWALK IMPROVEMENTS.

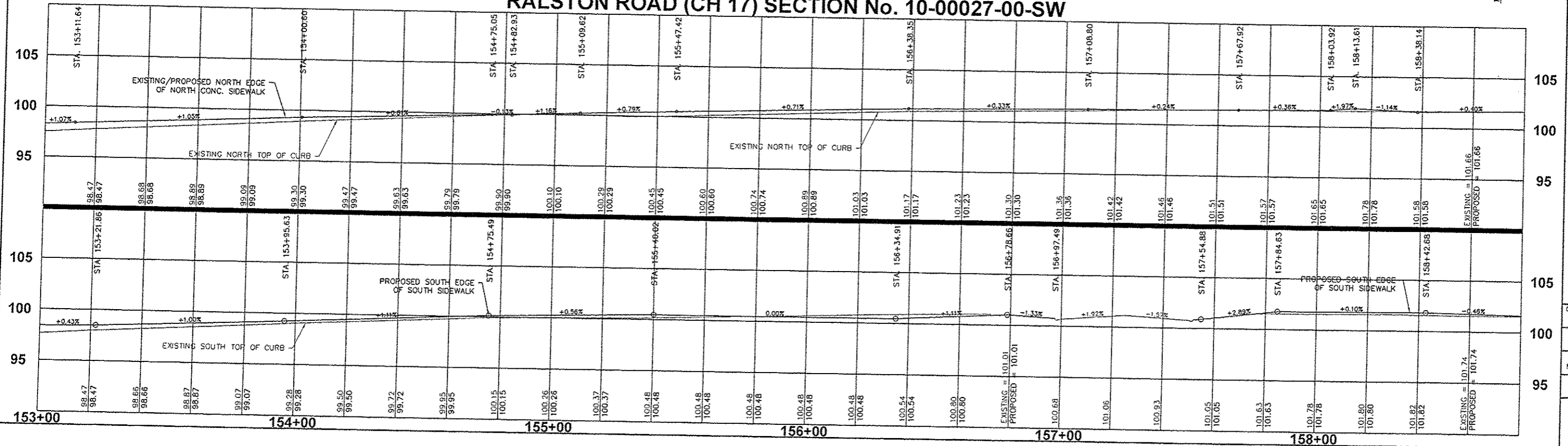
UTILITY LOCATIONS ARE PROVIDED FOR THE CONTRACTORS CONVENIENCE AND ARE BASED ON AVAILABLE INFORMATION. THE CONTRACTOR IS RESPONSIBLE FOR LOCATION AND PROTECTION OF UNDERGROUND UTILITIES. CONTACT JULLIE, 1-800-692-0123 FOR LOCATION OF UNDERGROUND UTILITIES.

RADIUS INFORMATION

NUMBER	PC STATION/OFFSET	PT STATION/OFFSET	RADIUS	L.O.C.
#6	156+40.39 31.17' RIGHT	156+51.18 47.44' RIGHT	17.50'	11.83'
#7	156+40.39 38.17' RIGHT	156+54.27 31.38' RIGHT	22.90'	14.95'
#8	158+76.80 27.55' RIGHT	158+90.42 22.76' RIGHT	22.50'	14.90'
#9	156+79.88 31.48' RIGHT	156+90.43 27.76' RIGHT	17.50'	11.30'

NOTE: RADIUS INFORMATION TAKEN AT EDGE OF SIDEWALK

RALSTON ROAD (CH 17) SECTION No. 10-00027-00-SW



REVISION

NO.	DATE	DESCRIPTION
1	2/15/13	IDOT CORRECTIONS
2	3/14/13	IDOT CORRECTIONS
3	4/08/13	IDOT CORRECTIONS

STATE OF ILLINOIS
SAFE ROUTES TO SCHOOL SIDEWALK IMPROVEMENTS
VILLAGE OF MACHESNEY PARK/CITY OF LOVES PARK

DESIGNED J.W.K.	DRAWN J.J.D.
SCALE HORIZ. 1" = 20' VERT. 1" = 5'	
PROJECT NO. MOQ31-71-0102	
DATE JAN. 18, 2013	
SHEET NO. 9	