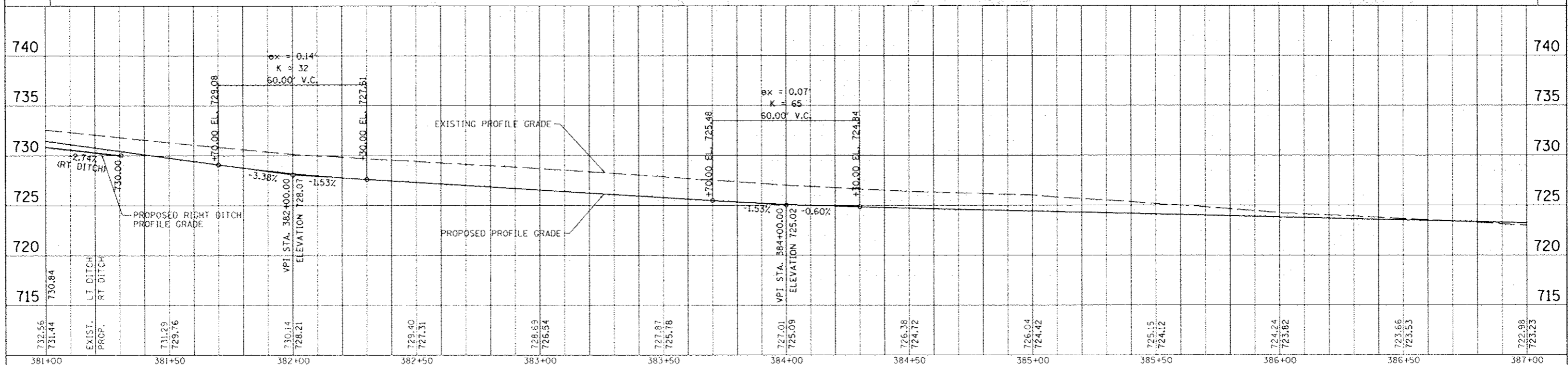
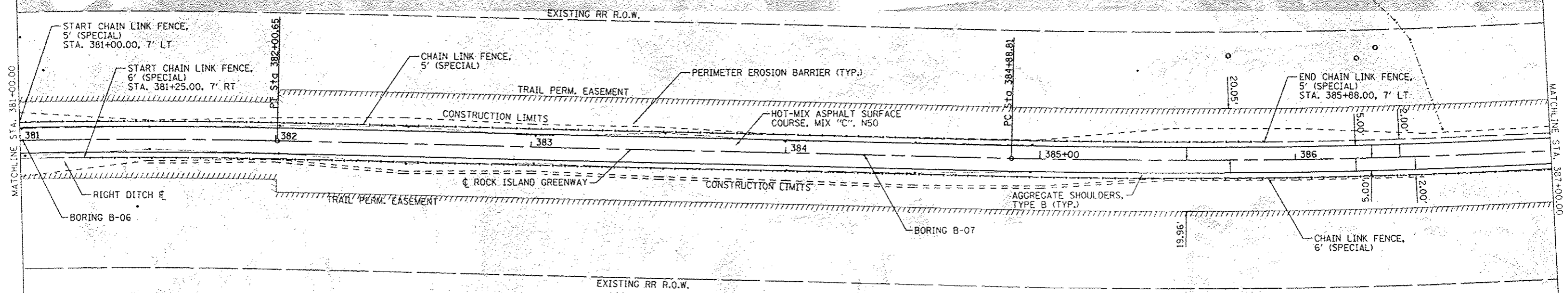



PROP. CURVE RCPTRAL07
 PI STA. = 380+63.66
 $\Delta = 7^{\circ} 03' 50''$ (RT)
 $D = 2^{\circ} 34' 30''$
 $R = 2,225.18'$
 $T = 137.35'$
 $L = 274.34'$
 $E = 4.23'$
 $e =$
 T.R. =
 S.E. RUN =
 P.C. STA = 379+26.31
 P.T. STA = 382+00.65

PROP. CURVE RCPTRAL08
 PI STA. = 391+87.34
 $\Delta = 28^{\circ} 26' 13''$ (LT)
 $D = 2^{\circ} 04' 42''$
 $R = 2,756.85'$
 $T = 698.54'$
 $L = 1,368.28'$
 $E = 87.12'$
 $e =$
 T.R. =
 S.E. RUN =
 P.C. STA = 384+88.81
 P.T. STA = 398+57.08



732.56	731.44	EXIST. LI DITCH	731.29	729.76	730.14	728.21	729.40	727.31	728.63	726.54	727.87	725.78	727.01	725.09	726.38	724.72	726.04	724.42	725.15	724.12	724.24	723.82	723.66	723.53	722.98	723.23
381+00	381+50		382+00	382+50	383+00	383+50	384+00	384+50	385+00	385+50	386+00	386+50	387+00													

DESIGNED: [Blank]
 DRAWN: [Blank]
 CHECKED: [Blank]
 DATE: [Blank]

REVISIONS:
 REVISED [Blank]
 REVISED [Blank]
 REVISED [Blank]

PEORIA PARK DISTRICT

ROCK ISLAND GREENWAY (GLEN AVE TO WAR MEMORIAL DR)
 PLAN AND PROFILE STA. 381+00.00 TO STA. 387+00.00

SECTION: 11-P4002-04-BT
 COUNTY: PEORIA
 SHEET NO.: 21
 TOTAL SHEETS: 73
 CONTRACT NO.: 89639