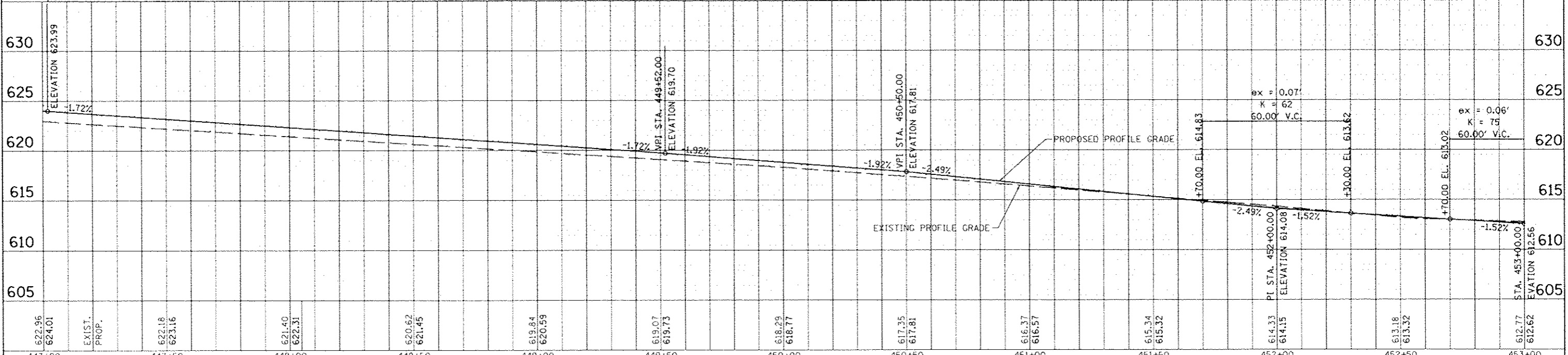
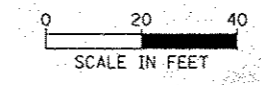
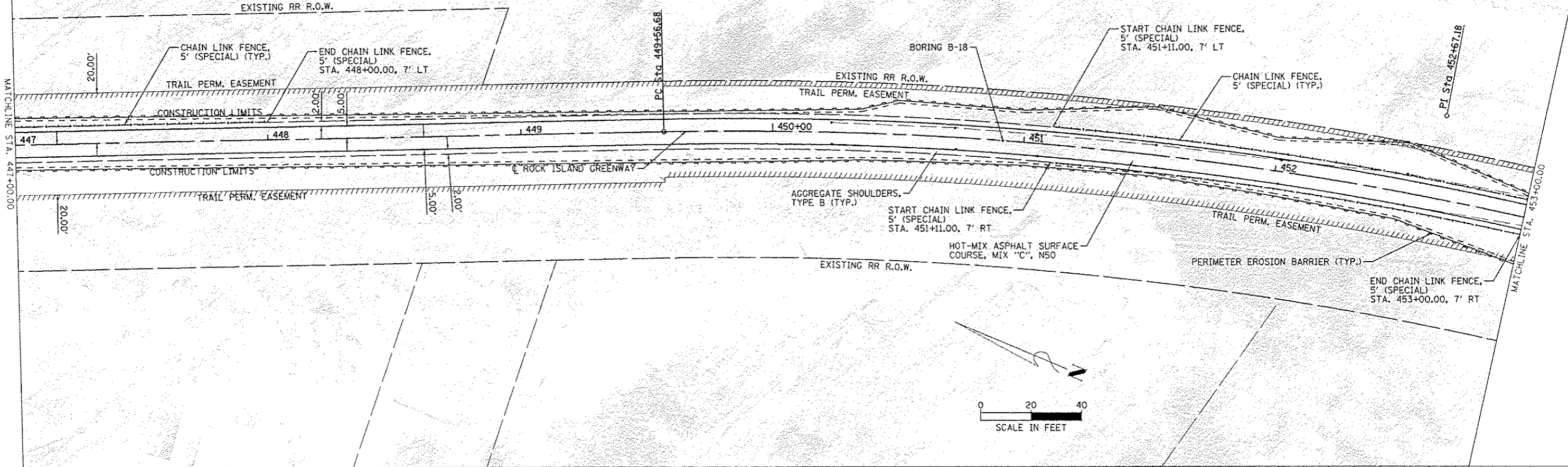


DATE: 4/10/2013  
 FILE: S:\2375\2013\11-4002\11-4002-04-BT.dwg  
 USER: JACOB  
 PLOT DATE: 4/10/2013

PROFILE NUMBER: 11-4002-04-BT  
 SHEET NO.: 17  
 TOTAL SHEETS: 32  
 CONTRACT NO.: 89639

PROP. CURVE RCPTRAL11  
 PI STA. = 452+67.18  
 $\Delta = 24^\circ 19' 15''$  (RT)  
 $D = 3^\circ 58' 34''$   
 $R = 1,440.96'$   
 $T = 310.50'$   
 $L = 611.66'$   
 $E = 33.07'$   
 $e =$   
 $T.R. =$   
 $S.E. RUN =$   
 $P.C. STA = 449+56.68$   
 $P.T. STA = 455+68.34$



447+00	447+50	448+00	448+50	449+00	449+50	450+00	450+50	451+00	451+50	452+00	452+50	453+00
622.96 624.01	EXIST. PROP.	622.18 623.16	621.40 622.31	620.62 621.45	619.84 620.59	619.07 619.73	618.29 618.77	617.35 617.81	616.37 616.57	615.34 615.32	613.18 613.32	612.77 612.62

FILE NAME: S:\2375\2013\11-4002\11-4002-04-BT.dwg  
 USER: JACOB  
 PLOT DATE: 4/10/2013

DESIGNED: \_\_\_\_\_  
 DRAWN: \_\_\_\_\_  
 CHECKED: \_\_\_\_\_  
 DATE: \_\_\_\_\_

REVISED: \_\_\_\_\_  
 REVISED: \_\_\_\_\_  
 REVISED: \_\_\_\_\_  
 REVISED: \_\_\_\_\_



PEORIA PARK DISTRICT

ROCK ISLAND GREENWAY (GLEN AVE TO WAR MEMORIAL DR)  
 PLAN AND PROFILE STA. 447 + 00.00 TO STA. 453 + 00.00

SCALE: SHEET 17 OF SHEETS STA. TO STA.

F.A. RTE. SECTION 11-P4002-04-BT COUNTY PEORIA TOTAL SHEETS 32 SHEET NO. 17 CONTRACT NO. 89639 ILLINOIS FED. AID PROJECT