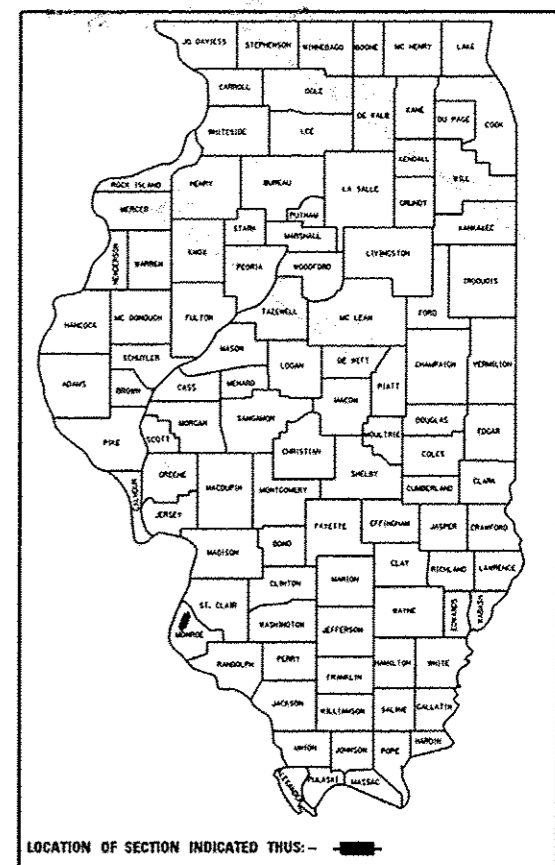


F.A.U. RTE.	SECTION	COUNTY	TOTAL SHEETS	SHEET NO.
9308	08-00046-00-PV	MONROE	37	1
FEDERAL AID PROJECT		ILLINOIS	CONTRACT NO. 97518	

**INDEX OF SHEETS**

SHEET NO.	ITEM
1	COVER SHEET
2	GENERAL NOTES AND COMMITMENTS
3-5	SUMMARY OF QUANTITIES
6-8	TYPICAL SECTIONS
9	SCHEDULE OF QUANTITIES
10-11	ROADWAY PLAN & PROFILE SHEETS
12	PARKING LOT PLAN SHEET
13-14	TRAFFIC CONTROL PLAN
15	EROSION CONTROL PLAN
16-17	DRAINAGE PLAN
18-19	DRAINAGE PROFILE SHEETS
20-21	RIGHT-OF-WAY PLAN
22-23	INTERSECTION DETAILS
24	PAVEMENT MARKING AND SIGN DETAILS
25-31	CONSTRUCTION DETAILS
32-37	CROSS SECTIONS

**STATE OF ILLINOIS**  
**DEPARTMENT OF TRANSPORTATION**  
**DIVISION OF HIGHWAYS**  
**PLANS FOR PROPOSED**  
**CHERRY STREET**  
**ROADWAY IMPROVEMENTS**

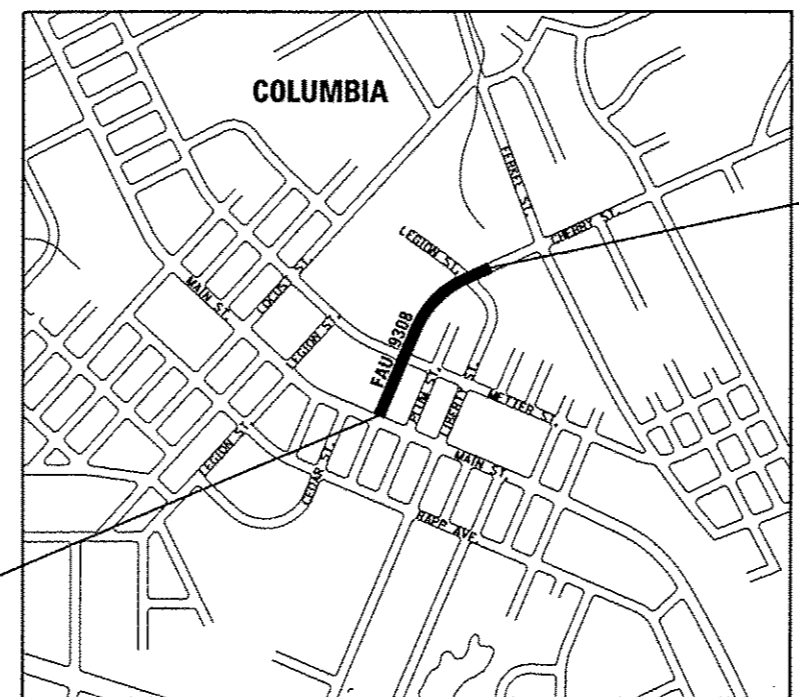


**PRINTED BY THE AUTHORITY OF THE STATE OF ILLINOIS**

**STANDARDS**

000001-06	STANDARD SYMBOLS, ABBREVIATIONS AND PATTERNS
280001-07	TEMPORARY EROSION CONTROL SYSTEMS
424001-07	PERPENDICULAR CURB RAMPS
424011-01	CORNER PARALLEL CURB RAMPS FOR SIDEWALKS
424016-01	MID-BLOCK CURB RAMPS FOR SIDEWALKS
424021-01	DEPRESSED CORNER FOR SIDEWALKS
542606-02	REINFORCED CONCRETE PIPE TEE
602301-03	INLET - TYPE A
602306-03	INLET - TYPE B
602401-03	MANHOLE TYPE A
602601-02	PRECAST REINFORCED CONCRETE FLAT SLAB TOP
602701-02	MANHOLE STEPS
604001-03	FRAME AND LIDS TYPE 1
604006-04	FRAME AND GRATE TYPE 3
604011-04	FRAME AND GRATE TYPE 3V
606001-05	CONCRETE CURB TYPE B AND COMBINATION CONCRETE CURB AND GUTTER
701801-05	SIDEWALK, CORNER OR CROSSWALK CLOSURE
701901-02	TRAFFIC CONTROL DEVICES
720001-01	SIGN PANEL MOUNTING DETAILS
720006-03	SIGN PANEL ERECTION DETAILS
728001-01	TELESCOPING STEEL SIGN SUPPORT
780001-03	TYPICAL PAVEMENT MARKINGS
B.L.R. 10-6	PCC PAVEMENT SPECIAL (NONREINFORCED)

**CITY OF COLUMBIA**  
**FAU ROUTE 9308 (CHERRY STREET)**  
**SECTION 08-00046-00-PV**  
**PROJECT: M5011 (336)**  
**JOB NO. C-98-341-11**  
**MONROE COUNTY**



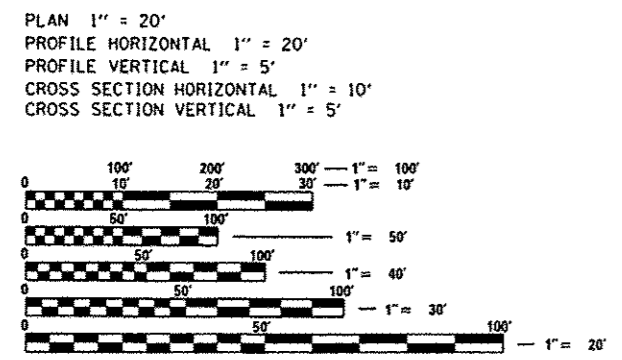
CHERRY STREET  
END STA. 19+93.79

CHERRY STREET  
BEGIN STA. 10+19.67

**LOCATION MAP**  
NOT TO SCALE

CHERRY STREET LENGTH = 975 FEET (0.180 MILES)  
NET LENGTH = 975 FEET (0.180 MILES)

**SCALE**



FULL SIZE PLANS HAVE BEEN PREPARED USING STANDARD ENGINEERING SCALES. REDUCED SIZED PLANS WILL NOT CONFORM TO STANDARD SCALES. IN MAKING MEASUREMENTS ON REDUCED PLANS, THE ABOVE SCALES MAY BE USED.

J.U.L.I.E.  
JOINT UTILITY LOCATION INFORMATION FOR EXCAVATION  
1-800-892-0123  
OR 811

**CONTRACT NO. XXXXX**

**DESIGN DESIGNATION**

FAU ROUTE 9308 (CHERRY STREET)  
URBAN COLLECTOR  
CURRENT ADT = 2,700  
2032 ADT = 3,300  
DESIGN SPEED = 25 MPH



ILLINOIS  
Eastport Business Center 1  
100 Lanter Court, Suite 1  
Collinsville, IL 62234  
tel 618.345.2200  
fax 618.345.7233  
www.oatesassociates.com

MISSOURI  
Laclede Gas Building  
720 Olive, Suite 1660  
St. Louis, MO 63101  
tel 314.588.8381  
fax 314.588.9605

STATE OF ILLINOIS  
DEPARTMENT OF TRANSPORTATION

APPROVED MARCH 25, 2013  
*Rain Gutierrez*  
CITY OF COLUMBIA, MAYOR

PASSED April 9, 2013  
*John W. Clark*  
DISTRICT 3 PROJECT IMPLEMENTATION ENGINEER

RELEASING FOR BID  
BASED ON LIMITED  
REVIEW April 9, 2013  
*Thomas L. Cissell*  
DEPUTY DIRECTOR OF HIGHWAYS, REGION 5 ENGINEER

*Thomas L. Cissell* 3/26/13 Date  
 THOMAS L. CISSELL, P.E.  
 License Expires 11/30/2013