

F.A.U. ROUTE	SECTION	COUNTY	TOTAL SHEETS	SHEET NUMBER
9521	10-00051-00-SW	PERRY	33	1
CITY OF DU QUOIN		PROJECT NO. TE-0009(105)		
CONTRACT NO. 99499		JOB NO. C-99-512-11		

STATE OF ILLINOIS
DEPARTMENT OF TRANSPORTATION
DIVISION OF HIGHWAYS
PLANS FOR PROPOSED

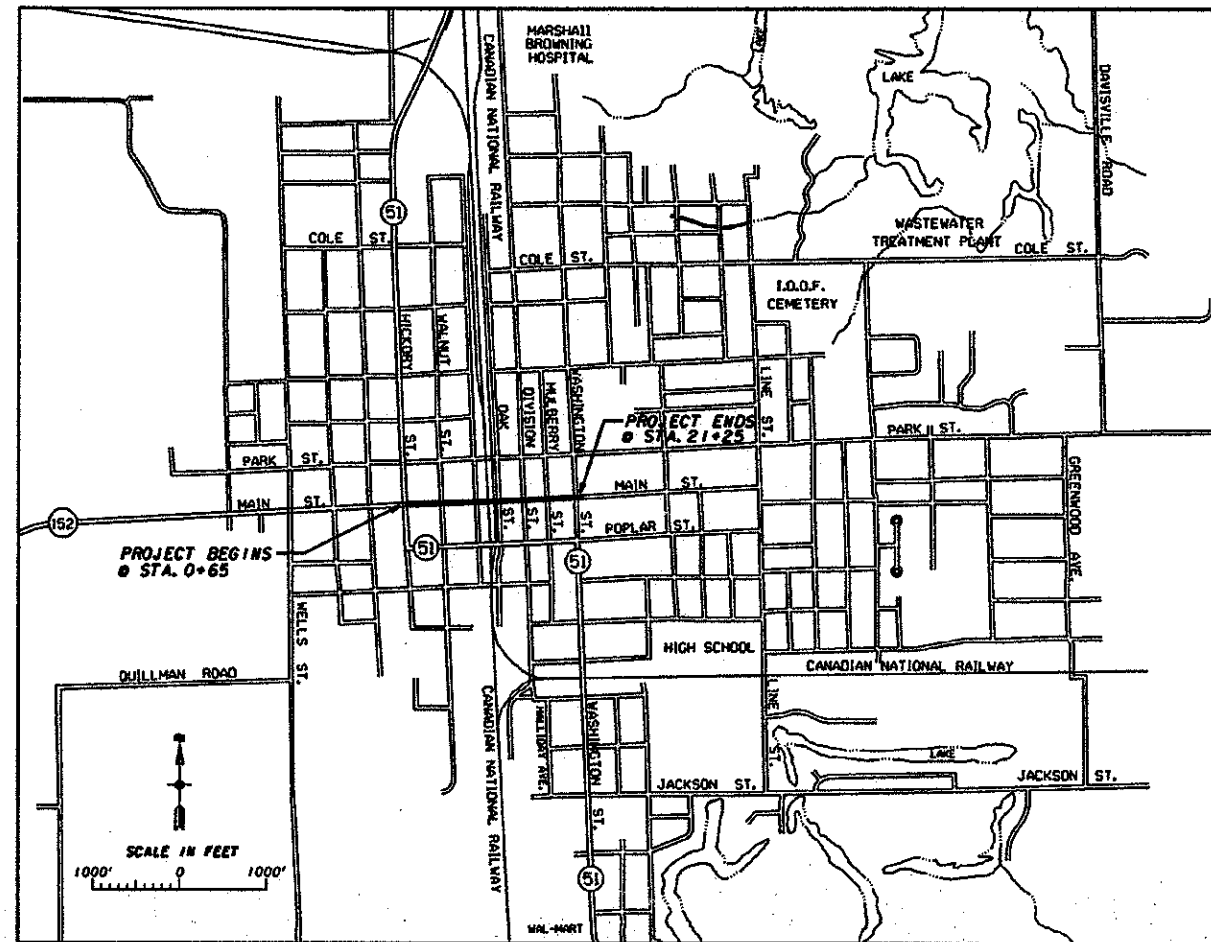
ILLINOIS TRANSPORTATION ENHANCEMENT PROGRAM
CITY OF DU QUOIN
F.A.U. ROUTE 9521 SECTION 10-00051-00-SW
PERRY COUNTY
JOB NO. C-99-512-11
PROJECT NO. TE-00D9(105) CONTRACT NO. 99499
MAIN STREET SIDEWALK REPLACEMENT

INDEX OF SHEETS

SHEET NO	DESCRIPTION
1	TITLE SHEET, INDEX OF SHEETS AND PROJECT LOCATION MAP
2	SUMMARY OF QUANTITIES AND TYPICAL SECTIONS
3	MISCELLANEOUS DETAILS
4	EXISTING SITE AND REMOVAL PLAN - STA. 0+00 TO STA. 3+00
5	EXISTING SITE AND REMOVAL PLAN - STA. 3+00 TO STA. 6+00
6	EXISTING SITE AND REMOVAL PLAN - STA. 6+00 TO STA. 9+00
7	EXISTING SITE AND REMOVAL PLAN - STA. 9+00 TO STA. 12+25
8	EXISTING SITE AND REMOVAL PLAN - STA. 12+25 TO STA. 15+25
9	EXISTING SITE AND REMOVAL PLAN - STA. 15+25 TO STA. 18+50
10	EXISTING SITE AND REMOVAL PLAN - STA. 18+50 TO STA. 21+50
11	PROPOSED SIDEWALK PLAN - STA. 0+00 TO STA. 3+00
12	PROPOSED SIDEWALK PLAN - STA. 3+00 TO STA. 6+00
13	PROPOSED SIDEWALK PLAN - STA. 6+00 TO STA. 9+25
14	PROPOSED SIDEWALK PLAN - STA. 9+25 TO STA. 12+25
15	PROPOSED SIDEWALK PLAN - STA. 12+25 TO STA. 15+25
16	PROPOSED SIDEWALK PLAN - STA. 15+25 TO STA. 18+50
17	PROPOSED SIDEWALK PLAN - STA. 18+50 TO STA. 21+50
18	PROPOSED ELECTRICAL PLAN - STA. 0+00 TO STA. 3+00
19	PROPOSED ELECTRICAL PLAN - STA. 3+00 TO STA. 6+00
20	PROPOSED ELECTRICAL PLAN - STA. 6+00 TO STA. 9+25
21	PROPOSED ELECTRICAL PLAN - STA. 9+25 TO STA. 12+25
22	PROPOSED ELECTRICAL PLAN - STA. 12+25 TO STA. 15+25
23	PROPOSED ELECTRICAL PLAN - STA. 15+25 TO STA. 18+50
24	PROPOSED ELECTRICAL PLAN - STA. 18+50 TO STA. 21+50
25	TYPICAL TREE GRATE ELECTRICAL PLAN AND TYPICAL POST LIGHT / TREE GRATE SCHEMATIC
26	HANDICAP RAMP LAYOUT - STA. 0+00 TO STA. 3+00
27	HANDICAP RAMP LAYOUT - STA. 3+00 TO STA. 6+00
28	HANDICAP RAMP LAYOUT - STA. 6+00 TO STA. 9+25
29	HANDICAP RAMP LAYOUT - STA. 9+25 TO STA. 12+25
30	HANDICAP RAMP LAYOUT - STA. 12+25 TO STA. 15+25
31	HANDICAP RAMP LAYOUT - STA. 15+25 TO STA. 18+50
32	HANDICAP RAMP LAYOUT - STA. 18+50 TO STA. 21+50
33	STORM WATER POLLUTION PREVENTION PLAN

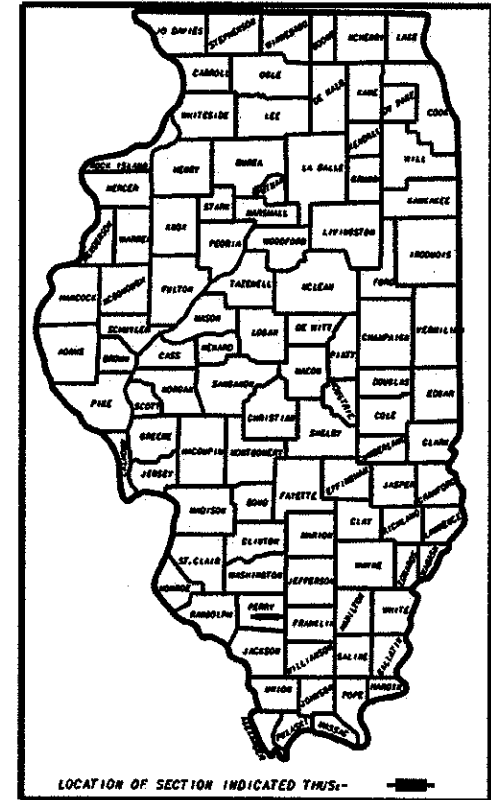
LIST OF HIGHWAY STANDARDS

HIGHWAY STANDARD NO.	TITLE
424001-07	PERPENDICULAR CURB RAMPS FOR SIDEWALKS
424006-01	DIAGONAL CURB RAMPS FOR SIDEWALKS
424011-01	CORNER PARALLEL CURB RAMPS FOR SIDEWALKS
424021-01	DEPRESSED CORNER FOR SIDEWALKS
424026-01	ENTRANCE / ALLEY PEDESTRIAN CROSSINGS
602301-03	INLET - TYPE A
606001-05	CONCRETE CURB TYPE B AND COMBINATION CONCRETE CURB AND GUTTER
701011-03	OFF-ROAD MOVING OPERATIONS, 2L, 2W, DAY ONLY
701701-08	URBAN LANE CLOSURE, MULTILANE INTERSECTION
701801-05	SIDEWALK, CORNER OR CROSSWALK CLOSURE
701901-02	TRAFFIC CONTROL DEVICES
728001-01	TELESCOPING STEEL SIGN SUPPORT
731001-01	BASE FOR TELESCOPING STEEL SIGN SUPPORT



CITY OF DUQUOIN


LAYOUT
APPROXIMATE SCALE: AS SHOWN
NET LENGTH OF PROJECT = 2080 FT. • 0.390 MI.



JULI.E - 1-800-892-0123

UTILITIES ON PROJECT

- CITY OF DU QUOIN
- AMEREN ILLINOIS COMPANY, MARION, IL.
- FRONTIER, MARION, IL.
- CLEAR WAVE
- COMCAST
- WATER, SEWER
- ELECTRIC, GAS
- TELEPHONE
- FIBER OPTIC
- CABLE TV



JULI.E - 1-800-892-0123

STATE OF ILLINOIS
DEPARTMENT OF TRANSPORTATION

APPROVED: *[Signature]* 20 13
REX DUNCAN - MAYOR CITY OF DU QUOIN

PASSED: *[Signature]* 20 13
DENNIS HILDBRENNER - DISTRICT 9 ENGINEER OF LOCAL ROADS & STREETS

RELEASING FOR BID
BASED ON LIMITED
REVIEW

APRIL 9 20 13
[Signature]
DEPUTY DIRECTOR OF HIGHWAYS, REGION 5 ENGINEER

FIELD BOOK NO. 425-S	J. T. BLANKINSHIP, INC. CONSULTING ENGINEERS & LAND SURVEYORS ILLINOIS PROFESSIONAL DESIGN FIRM NO. 1594 P.O. BOX 40 401 S. 17TH STREET MURPHYSBORO, ILLINOIS 62449	FILE NO. E-9477	SHEET NO. 1 OF 33
----------------------	--	--------------------	----------------------

F.A.U. ROUTE	SECTION	COUNTY	TOTAL SHEETS	SHEET NUMBER
9521	10-00051-00-SW	PERRY	33	2
CITY OF DUQUOIN		PROJECT NO. TE-00D9(105)		
CONTRACT NO. 99499		JOB NO. C-99512-11		

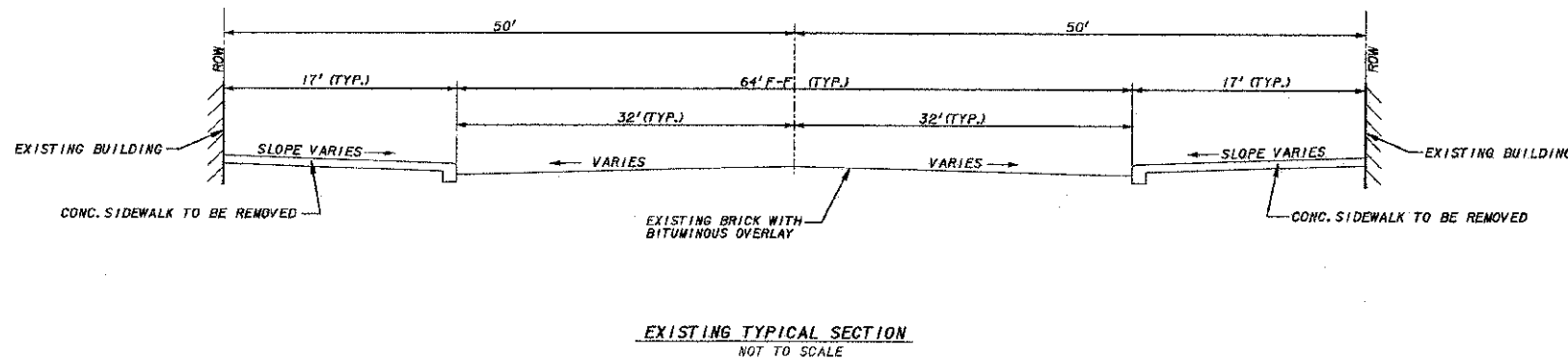
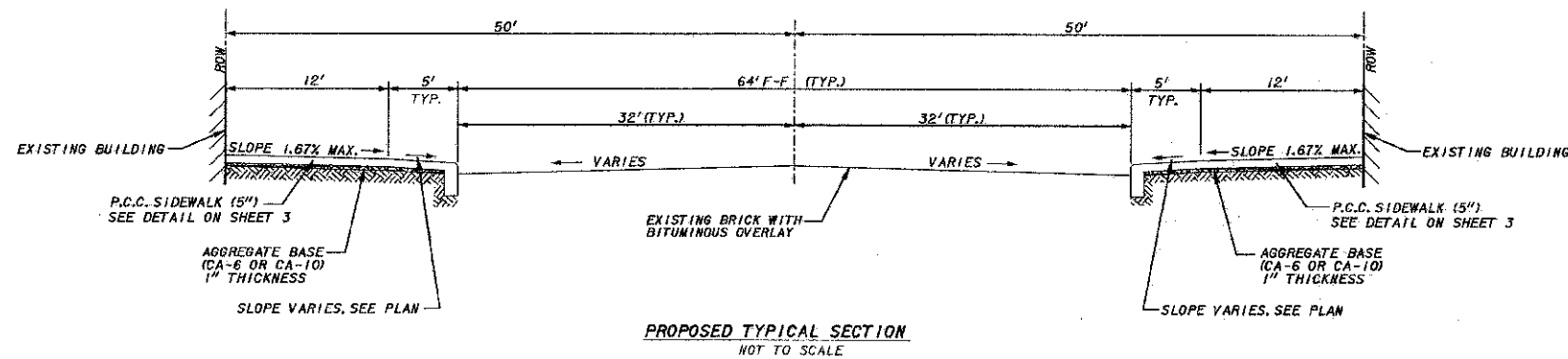
SUMMARY OF QUANTITIES

CONSTRUCTION TYPE CODE 0028

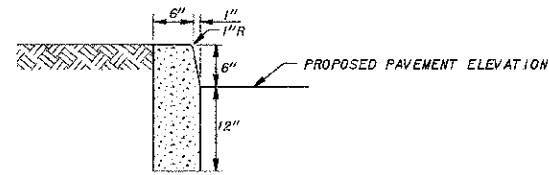
CODE NUMBER	ITEM	UNIT OF MEASURE	QUANTITY	AS-BUILT
* XX008868	ELECTRICAL SYSTEM COMPLETE	L SUM	1	
* XX008869	RECEPTACLES	EACH	26	
* X0324390	FLOOD LIGHTING UNIT	EACH	26	
* XX008870	STREET CLOCK	EACH	1	
X0539800	TREE GRATES	EACH	26	
X7010216	TRAFFIC CONTROL AND PROTECTION, (SPECIAL)	L SUM	1	
X7240600	REMOVE AND RE-ERECT EXISTING SIGN	EACH	27	
X8440120	REMOVE AND RE-ERECT EXISTING LIGHTING UNIT	EACH	38	
Z0004542	HOT-MIX ASPHALT REMOVAL (SPECIAL)	SQ YD	149	
Z0048665	RAILROAD PROTECTIVE LIABILITY INSURANCE	L SUM	1	
20100110	TREE REMOVAL (6 TO 15 UNITS DIAMETER)	UNIT	385	
20100210	TREE REMOVAL (OVER 15 UNITS DIAMETER)	UNIT	244	
21101695	TOPSOIL FURNISH AND PLACE 30"	SQ YD	50	
28000500	INLET AND PIPE PROTECTION	EACH	10	
35100100	AGGREGATE BASE COURSE, TYPE A	TON	150	
40600400	MIXTURE FOR CRACKS, JOINTS, AND FLANGEWAYS	TON	75	
42300200	PORTLAND CEMENT CONCRETE DRIVEWAY PAVEMENT, 6 INCH	SQ YD	345	
42400200	PORTLAND CEMENT CONCRETE SIDEWALK 5 INCH	SQ FT	51,570	
42400800	DETECTABLE WARNINGS	SQ FT	1,234	
44000200	DRIVEWAY PAVEMENT REMOVAL	SQ YD	387	
44000300	CURB REMOVAL	FOOT	751	
44000500	COMBINATION CURB AND GUTTER REMOVAL	FOOT	562	
44000600	SIDEWALK REMOVAL	SQ FT	50,740	
60238800	INLETS, TYPE A	EACH	8	
60500060	REMOVING INLETS	EACH	8	
60600605	CONCRETE CURB, TYPE B	FOOT	231	
60603800	COMBINATION CONCRETE CURB AND GUTTER, TYPE B-6.12	FOOT	18	
60605000	COMBINATION CONCRETE CURB AND GUTTER, TYPE B-6.24	FOOT	77	
67100100	MOBILIZATION	L SUM	1	
Δ Z0096600	TRAINEES	Hour	1,000	
Δ Z0076604	IDOT TRAINING PROGRAM GRADUATE ON-THE-JOB TRAINING (TRG)	Hour	1,000	

* SPECIALTY ITEMS

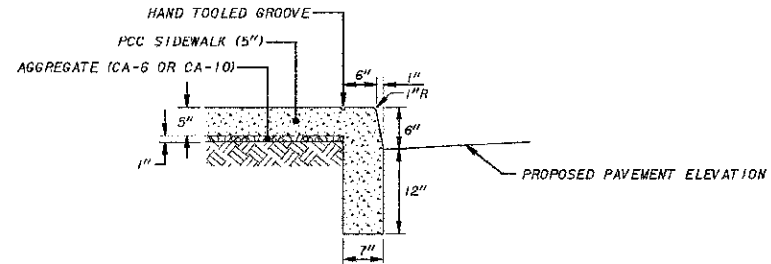
Δ TRAINEES 0042



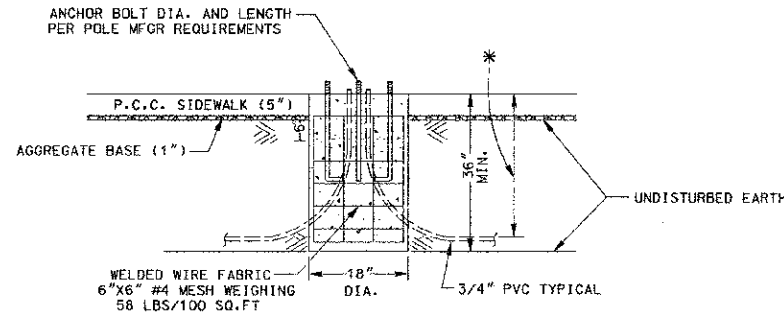
F.A.U. ROUTE	SECTION	COUNTY	TOTAL SHEETS	SHEET NUMBER
9521	10-00051-00-SW	PERRY	33	3
CITY OF DUQUOIN		PROJECT NO. TE-0009(105)		
CONTRACT NO. 99499		JOB NO. C-99512-11		



CONCRETE CURB TYPE B DETAIL
NOT TO SCALE

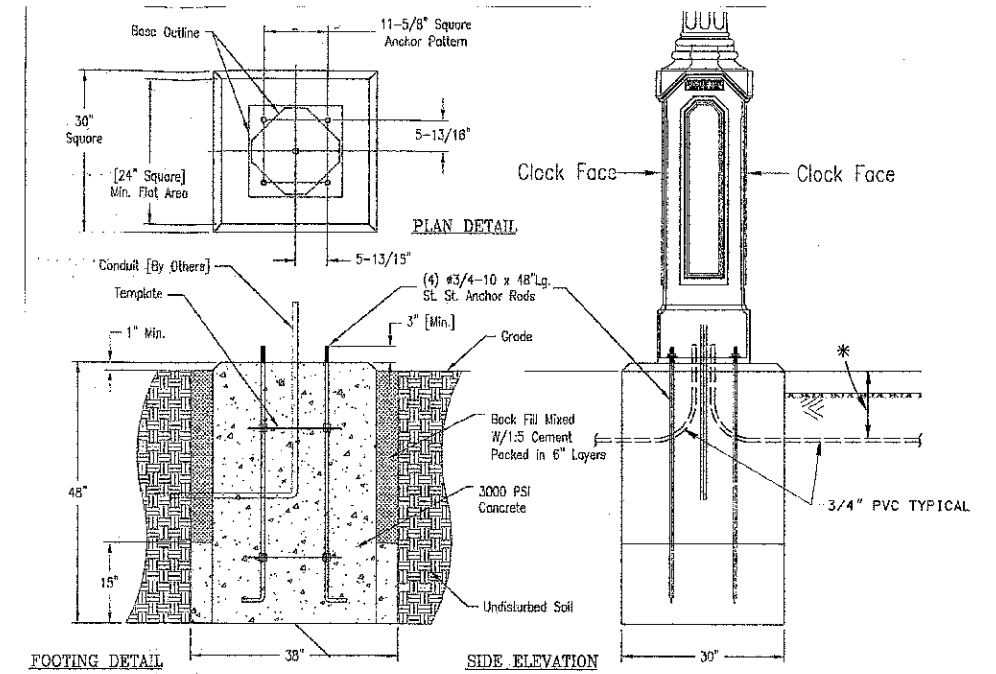


P.C.C. SIDEWALK DETAIL
NOT TO SCALE



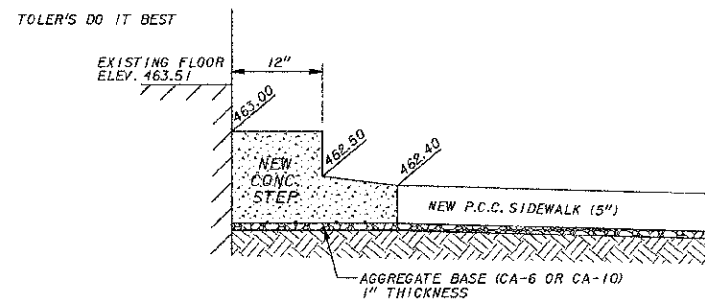
* - 12" UNDER SIDEWALK, 18" DEEP ALL OTHER AREAS.

PEDESTRIAN LIGHT POLE FOUNDATION
NTS

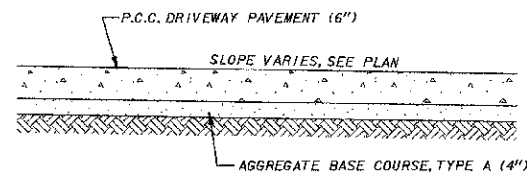


* - 12" UNDER SIDEWALK, 18" DEEP ALL OTHER AREAS.

STREET CLOCK FOUNDATION DETAIL
NTS

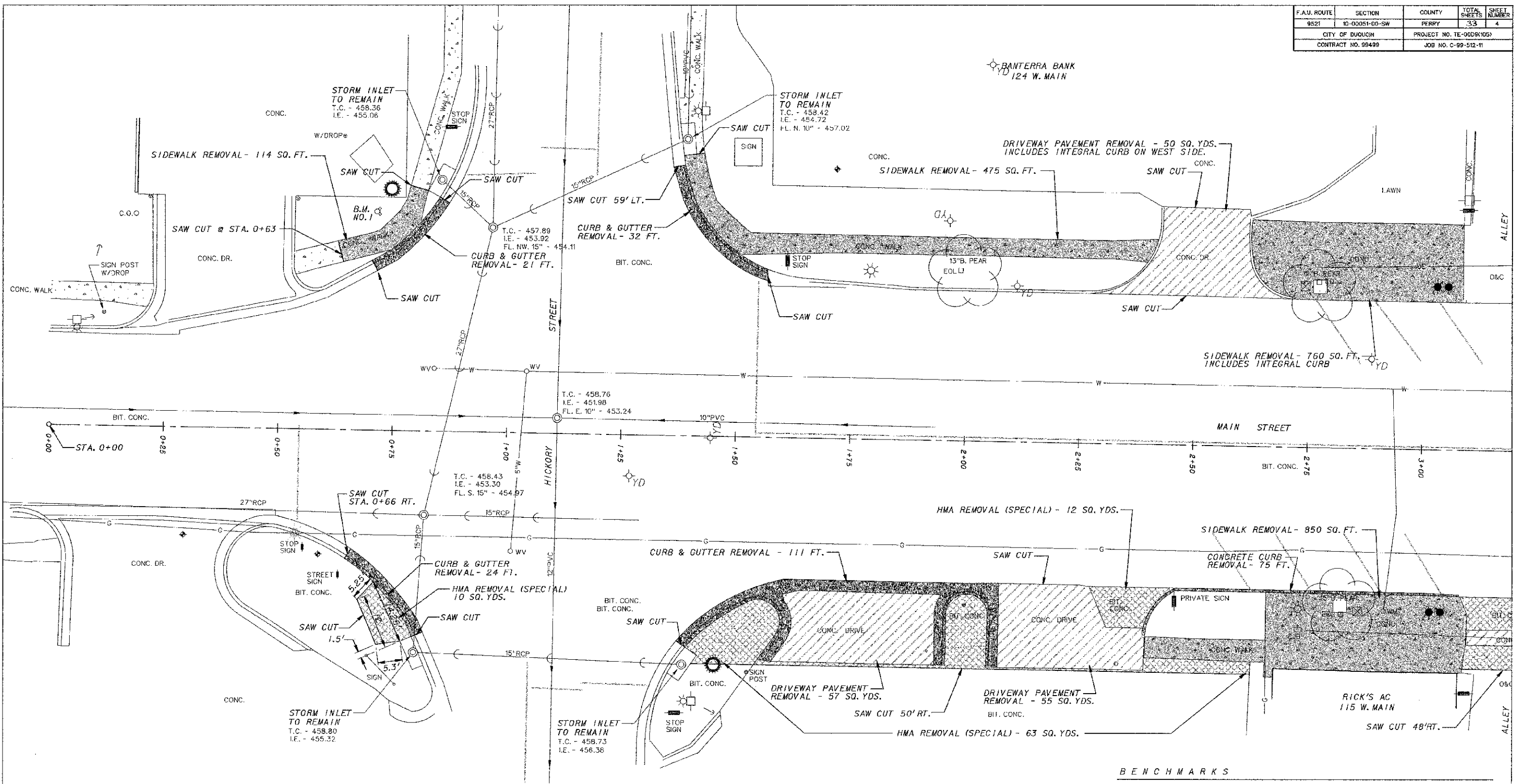


1' W X 5' L CONCRETE STEP DETAIL
STA. 12+06, 50' LT.
NOT TO SCALE



P.C.C. DRIVEWAY PAVEMENT DETAIL
NOT TO SCALE

F.A.U. ROUTE	SECTION	COUNTY	TOTAL SHEETS	SHEET NUMBER
9521	10-00051-00-SW	PERRY	33	4
CITY OF DUQUOIN		PROJECT NO. TE-0008(005)		
CONTRACT NO. 99499		JOB NO. C-99-512-11		

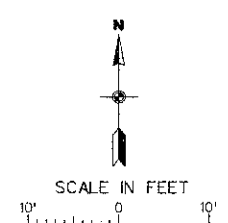


LEGEND

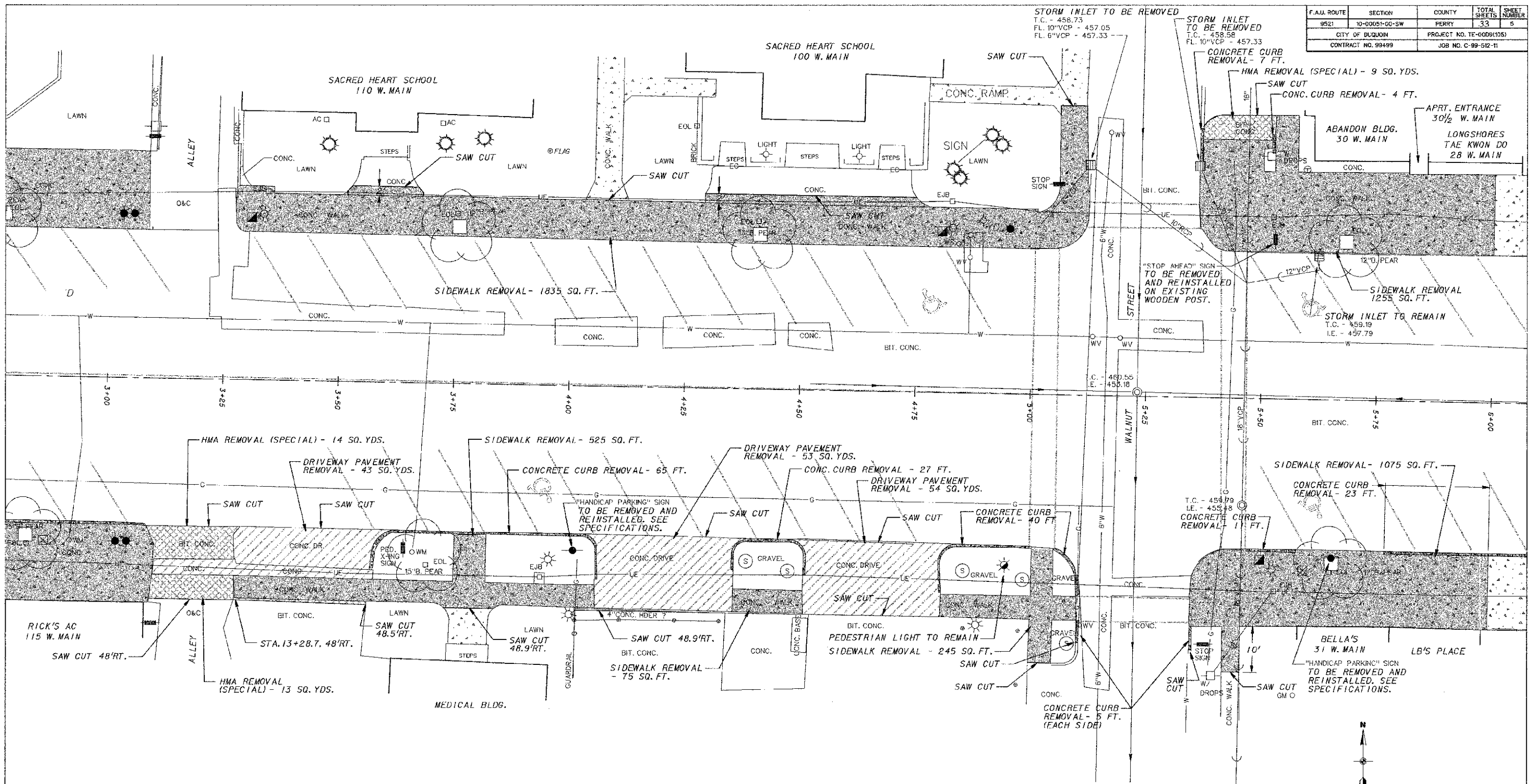
- | | | | | | | | |
|--|---|--|------------------------------|--|---|--|--|
| | - POWER POLE | | - FIBER OPTIC LINE | | - STORM SEWER & MANHOLE | | - ORNAMENTAL CONTAINER TO BE REMOVED AND REINSTALLED BY OTHERS |
| | - POWER / TELEPHONE POLE | | - UNDERGROUND TELEPHONE LINE | | - STORM SEWER & INLET | | - TREE OR STUMP W/ SIZE & TYPE TO BE REMOVED |
| | - POWER / TELEPHONE POLE W/ LIGHT | | - SANITARY SEWER AND MANHOLE | | - RAILROAD CROSSING GATE | | - MONITORING WELL |
| | - STREET LIGHT POLE TO REMAIN | | - CLEAN OUT | | - TRAFFIC CONTROL LIGHT | | - TOP OF CASTING - TOP OF CURB |
| | - SINGLE FIXTURE PEDESTRIAN LIGHT TO BE REMOVED AND REINSTALLED | | - FIRE HYDRANT | | - TRASH CAN TO BE REMOVED AND REINSTALLED BY OTHERS | | - INVERT |
| | - DOUBLE FIXTURE PEDESTRIAN LIGHT TO BE REMOVED AND REINSTALLED | | - WATER VALVE | | - ABANDON CONC. LIGHT STANDARD BASE | | - FLOW LINE |
| | - ANCHOR | | - WATER METER | | - POST | | - EXISTING CONCRETE SIDEWALK |
| | - ELECTRICAL JUNCTION BOX | | - WATER SERVICE SHUTOFF | | - HANDICAP PARKING SIGN TO BE REMOVED AND REINSTALLED | | - PROPOSED SIDEWALK REMOVAL |
| | - ELECTRICAL OUTLET | | - WATER MAIN & SIZE | | - LANDSCAPE STONE/BOULDER | | - PROPOSED CURB/CURB & GUTTER REMOVAL |
| | - ELECTRICAL CONDUIT | | - GAS LINE | | - ORNAMENTAL SHRUB | | - PROPOSED DRIVEWAY PAVEMENT REMOVAL |
| | - UNDERGROUND ELECTRIC LINE | | - GAS VALVE | | | | - PROPOSED BITUMINOUS PAVEMENT REMOVAL |
| | | | - GAS METER | | | | |

BENCHMARKS

- B.M. NO.1 - TOP OF HEADBOLT NEXT TO "M" IN MUELLER ON FIRE HYDRANT AT THE N.W. CORNER OF THE INTERSECTION OF MAIN STREET AND HICKORY STREET. (ELEV. 461.23)
- B.M. NO.2 - TOP OF BRONZE CAP MONUMENT SET IN CONCRETE SIDEWALK AT THE N.E. CORNER OF THE DU QUOIN STATE BANK AND AT THE S.W. CORNER OF THE INTERSECTION OF MAIN STREET AND DIVISION STREET. (ELEV. 463.39)



F.A.U. ROUTE	SECTION	COUNTY	TOTAL SHEETS	SHEET NUMBER
9521	10-00051-00-SW	PERRY	33	5
CITY OF DUQUOIN		PROJECT NO. TE-00B(105)		
CONTRACT NO. 99499		JOB NO. C-99-512-11		

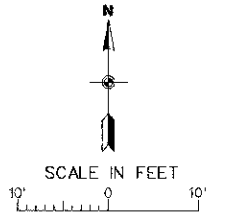


LEGEND

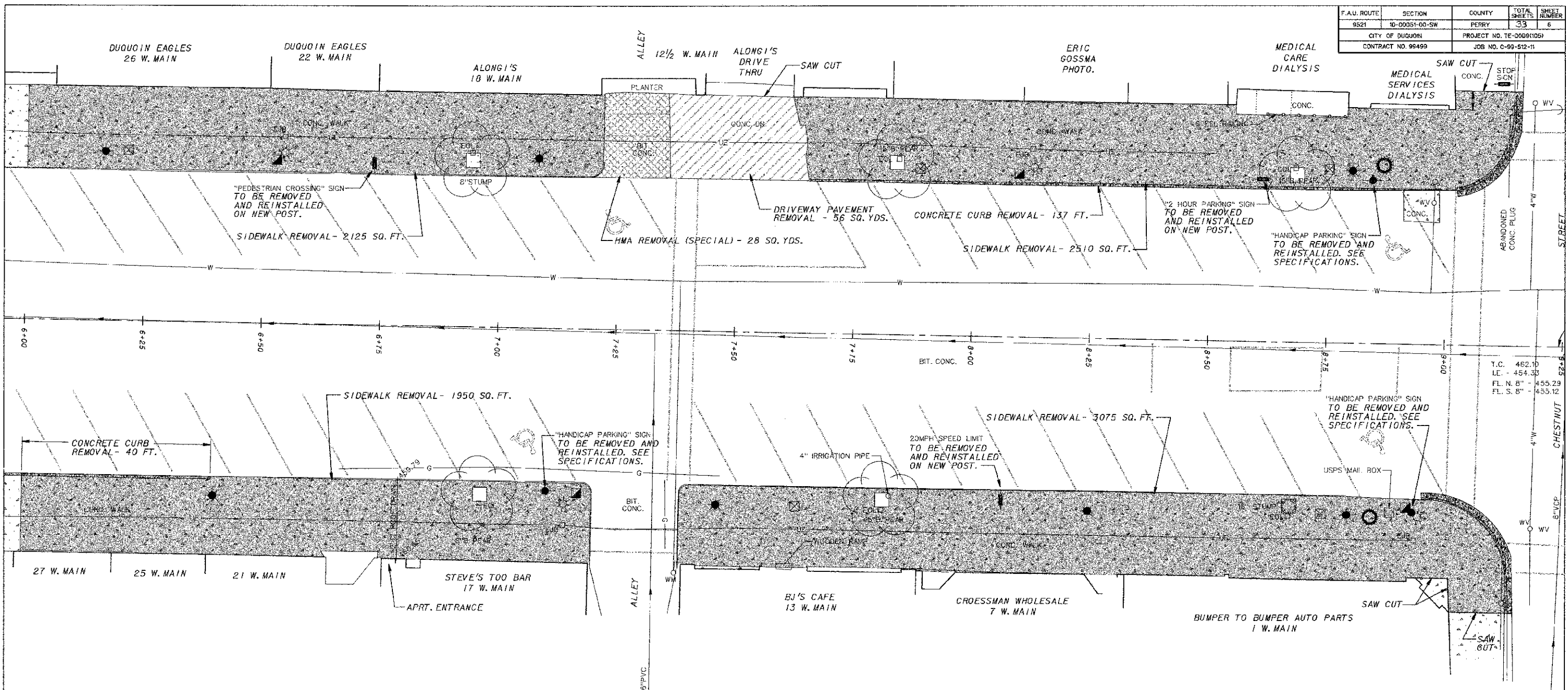
- | | | | | | |
|--|---|--|------------------------------|--|--|
| | - POWER POLE | | - FIBER OPTIC LINE | | - STORM SEWER & MANHOLE |
| | - POWER / TELEPHONE POLE | | - UNDERGROUND TELEPHONE LINE | | - STORM SEWER & INLET |
| | - POWER / TELEPHONE POLE W/ LIGHT | | - SANITARY SEWER AND MANHOLE | | - RAILROAD CROSSING GATE |
| | - STREET LIGHT POLE TO REMAIN | | - CLEAN OUT | | - TRAFFIC CONTROL LIGHT |
| | - SINGLE FIXTURE PEDESTRIAN LIGHT TO BE REMOVED AND REINSTALLED | | - FIRE HYDRANT | | - TRASH CAN TO BE REMOVED AND REINSTALLED BY OTHERS |
| | - DOUBLE FIXTURE PEDESTRIAN LIGHT TO BE REMOVED AND REINSTALLED | | - WATER VALVE | | - ABANDON CONC. LIGHT STANDARD BASE |
| | - ANCHOR | | - WATER METER | | - POST |
| | - ELECTRICAL JUNCTION BOX | | - WATER SERVICE SHUTOFF | | - SIGN |
| | - ELECTRICAL OUTLET | | - WATER MAIN & SIZE | | - HANDICAP PARKING SIGN TO BE REMOVED AND REINSTALLED |
| | - ELECTRICAL CONDUIT | | - GAS LINE | | - LANDSCAPE STONE/BOULDER |
| | - UNDERGROUND ELECTRIC LINE | | - GAS VALVE | | - ORNAMENTAL SHRUB |
| | | | - GAS METER | | - ORNAMENTAL CONTAINER TO BE REMOVED AND REINSTALLED BY OTHERS |
| | | | | | - TREE OR STUMP W/ SIZE & TYPE TO BE REMOVED |
| | | | | | - MONITORING WELL |
| | | | | | - TOP OF CASTING - TOP OF CURB |
| | | | | | - INVERT |
| | | | | | - FLOW LINE |
| | | | | | - EXISTING CONCRETE SIDEWALK |
| | | | | | - PROPOSED SIDEWALK REMOVAL |
| | | | | | - PROPOSED CURB/CURB & GUTTER REMOVAL |
| | | | | | - PROPOSED DRIVEWAY PAVEMENT REMOVAL |
| | | | | | - PROPOSED BITUMINOUS PAVEMENT REMOVAL |

BENCHMARKS

- B.M. NO.1 - TOP OF HEADBOLT NEXT TO "M" IN MUELLER ON FIRE HYDRANT AT THE N.W. CORNER OF THE INTERSECTION OF MAIN STREET AND HICKORY STREET. (ELEV. 461.23)
- B.M. NO.2 - TOP OF BRONZE CAP MONUMENT SET IN CONCRETE SIDEWALK AT THE N.E. CORNER OF THE DU QUOIN STATE BANK AND AT THE S.W. CORNER OF THE INTERSECTION OF MAIN STREET AND DIVISION STREET. (ELEV. 463.39)



F.A.U. ROUTE	SECTION	COUNTY	TOTAL SHEETS	SHEET NUMBER
9521	10-00051-00-SW	PERRY	33	6
CITY OF DUQUOIN		PROJECT NO. TE-0089(105)		
CONTRACT NO. 95499		JOB NO. C-99-512-11		



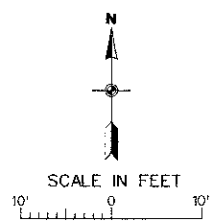
T.C. 462.10
 I.E. - 454.30
 F.L. N. 8" - 455.29
 F.L. S. 8" - 455.12

BENCHMARKS

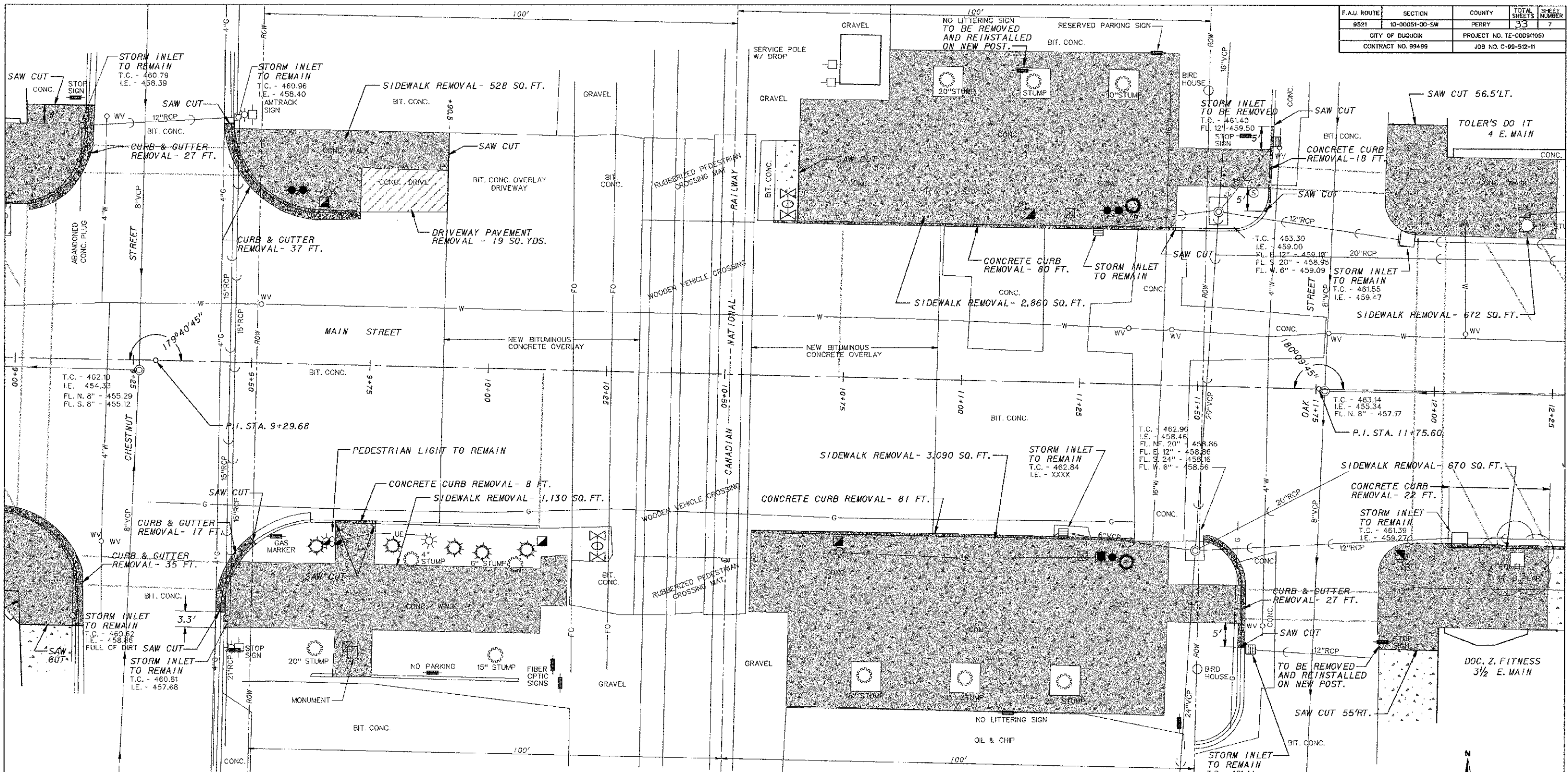
- B.M. NO.1 - TOP OF HEADBOLT NEXT TO "M" IN MUELLER ON FIRE HYDRANT AT THE N.W. CORNER OF THE INTERSECTION OF MAIN STREET AND HICKORY STREET. (ELEV. 461.23)
- B.M. NO.2 - TOP OF BRONZE CAP MONUMENT SET IN CONCRETE SIDEWALK AT THE N.E. CORNER OF THE DU QUOIN STATE BANK AND AT THE S.W. CORNER OF THE INTERSECTION OF MAIN STREET AND DIVISION STREET. (ELEV. 463.39)

LEGEND

- | | | | | | | | |
|--|---|--|------------------------------|--|---|--|--|
| | - POWER POLE | | - FIBER OPTIC LINE | | - STORM SEWER & MANHOLE | | - ORNAMENTAL CONTAINER TO BE REMOVED AND REINSTALLED BY OTHERS |
| | - POWER / TELEPHONE POLE | | - UNDERGROUND TELEPHONE LINE | | - STORM SEWER & INLET | | - TREE OR STUMP W/ SIZE & TYPE TO BE REMOVED |
| | - POWER / TELEPHONE POLE W/ LIGHT | | - SANITARY SEWER AND MANHOLE | | - RAILROAD CROSSING GATE | | - MONITORING WELL |
| | - STREET LIGHT POLE TO REMAIN | | - CLEAN OUT | | - TRAFFIC CONTROL LIGHT | | - TOP OF CASTING - TOP OF CURB |
| | - SINGLE FIXTURE PEDESTRIAN LIGHT TO BE REMOVED AND REINSTALLED | | - FIRE HYDRANT | | - TRASH CAN TO BE REMOVED AND REINSTALLED BY OTHERS | | - INVERT |
| | - DOUBLE FIXTURE PEDESTRIAN LIGHT TO BE REMOVED AND REINSTALLED | | - WATER VALVE | | - ABANDON CONC. LIGHT STANDARD BASE | | - FLOW LINE |
| | - ANCHOR | | - WATER METER | | - POST | | - EXISTING CONCRETE SIDEWALK |
| | - ELECTRICAL JUNCTION BOX | | - WATER SERVICE SHUTOFF | | - SIGN | | - PROPOSED SIDEWALK REMOVAL |
| | - ELECTRICAL OUTLET | | - WATER MAIN & SIZE | | - HANDICAP PARKING SIGN TO BE REMOVED AND REINSTALLED | | - PROPOSED CURB/CURB & GUTTER REMOVAL |
| | - ELECTRICAL CONDUIT | | - GAS LINE | | - LANDSCAPE STONE/BOULDER | | - PROPOSED DRIVEWAY PAVEMENT REMOVAL |
| | - UNDERGROUND ELECTRIC LINE | | - GAS VALVE | | - ORNAMENTAL SHRUB | | - PROPOSED BITUMINOUS PAVEMENT REMOVAL |
| | | | - GAS METER | | | | |



F.A.U. ROUTE	SECTION	COUNTY	TOTAL SHEETS	SHEET NUMBER
9521	10-00051-00-SW	PERRY	33	7
CITY OF DUQUOIN		PROJECT NO. TE-00991051		
CONTRACT NO. 99499		JOB NO. C-99-512-11		



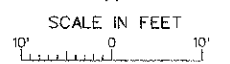
NOTE: ALL EXISTING TREES AND SHRUBS LOCATED BETWEEN CHESTNUT STREET AND OAK STREET SHALL REMAIN. EXISTING PEDESTRIAN LIGHTS AT STA. 9+68, 37' RT., STA. 11+31.5, 38' RT. AND STA. 11+31.5, 37' LT. TO REMAIN.

LEGEND

- | | | | | | |
|--|---|--|------------------------------|--|--|
| | - POWER POLE | | - FIBER OPTIC LINE | | - STORM SEWER & MANHOLE |
| | - POWER / TELEPHONE POLE | | - UNDERGROUND TELEPHONE LINE | | - STORM SEWER & INLET |
| | - POWER / TELEPHONE POLE W/ LIGHT | | - SANITARY SEWER AND MANHOLE | | - RAILROAD CROSSING GATE |
| | - STREET LIGHT POLE TO REMAIN | | - CLEAN OUT | | - TRAFFIC CONTROL LIGHT |
| | - SINGLE FIXTURE PEDESTRIAN LIGHT TO BE REMOVED AND REINSTALLED | | - FIRE HYDRANT | | - TRASH CAN TO BE REMOVED AND REINSTALLED BY OTHERS |
| | - DOUBLE FIXTURE PEDESTRIAN LIGHT TO BE REMOVED AND REINSTALLED | | - WATER VALVE | | - ABANDON CONC. LIGHT STANDARD BASE |
| | - ANCHOR | | - WATER METER | | - POST |
| | - ELECTRICAL JUNCTION BOX | | - WATER SERVICE SHUTOFF | | - SIGN |
| | - ELECTRICAL CONDUIT | | - WATER MAIN & SIZE | | - HANDICAP PARKING SIGN TO BE REMOVED AND REINSTALLED |
| | - UNDERGROUND ELECTRIC LINE | | - GAS LINE | | - LANDSCAPE STONE/BOULDER |
| | | | - GAS VALVE | | - ORNAMENTAL SHRUB |
| | | | - GAS METER | | - ORNAMENTAL CONTAINER TO BE REMOVED AND REINSTALLED BY OTHERS |
| | | | | | - TREE OR STUMP W/ SIZE & TYPE TO BE REMOVED |
| | | | | | - MONITORING WELL |
| | | | | | - TOP OF CASTING - TOP OF CURB |
| | | | | | - INVERT |
| | | | | | - FLOW LINE |
| | | | | | - EXISTING CONCRETE SIDEWALK |
| | | | | | - PROPOSED SIDEWALK REMOVAL |
| | | | | | - PROPOSED CURB/CURB & GUTTER REMOVAL |
| | | | | | - PROPOSED DRIVEWAY PAVEMENT REMOVAL |
| | | | | | - PROPOSED BITUMINOUS PAVEMENT REMOVAL |

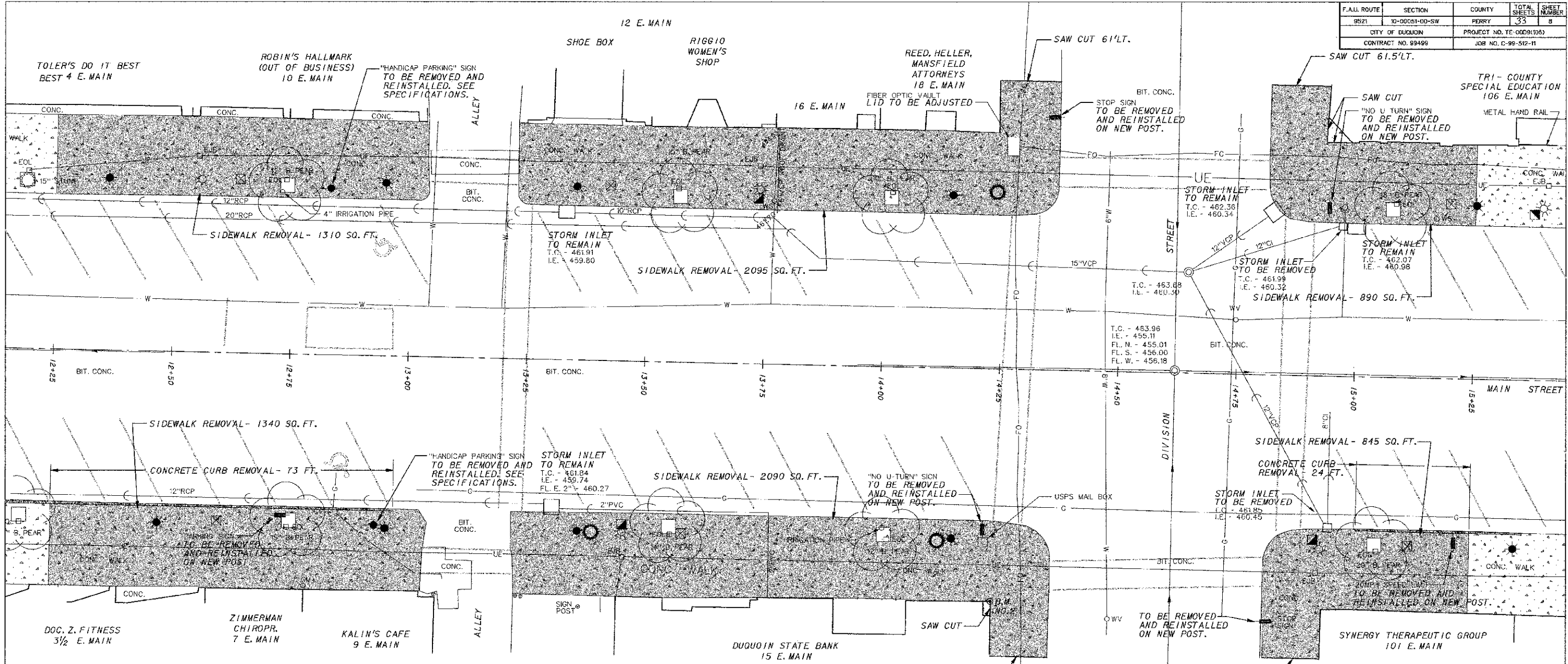
BENCHMARKS

- B.M. NO.1 - TOP OF HEADBOLT NEXT TO "M" IN MUELLER ON FIRE HYDRANT AT THE N.W. CORNER OF THE INTERSECTION OF MAIN STREET AND HICKORY STREET. (ELEV. 461.23)
- B.M. NO.2 - TOP OF BRONZE CAP MONUMENT SET IN CONCRETE SIDEWALK AT THE N.E. CORNER OF THE DU QUOIN STATE BANK AND AT THE S.W. CORNER OF THE INTERSECTION OF MAIN STREET AND DIVISION STREET. (ELEV. 463.39)



CITY OF DUQUOIN	
PERRY COUNTY, ILLINOIS	
MAIN STREET SIDEWALK REPLACEMENT	
EXISTING SITE AND REMOVAL PLAN	
STA. 9+00 TO STA. 12+25	

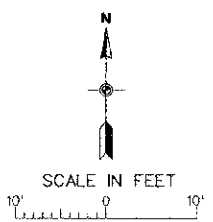
F.A.U. ROUTE	SECTION	COUNTY	TOTAL SHEETS	SHEET NUMBER
9521	10-00051-00-SW	PERRY	33	8
CITY OF DUQUOIN		PROJECT NO. YE-0009(105)		
CONTRACT NO. 99499		JOB NO. C-99-512-11		



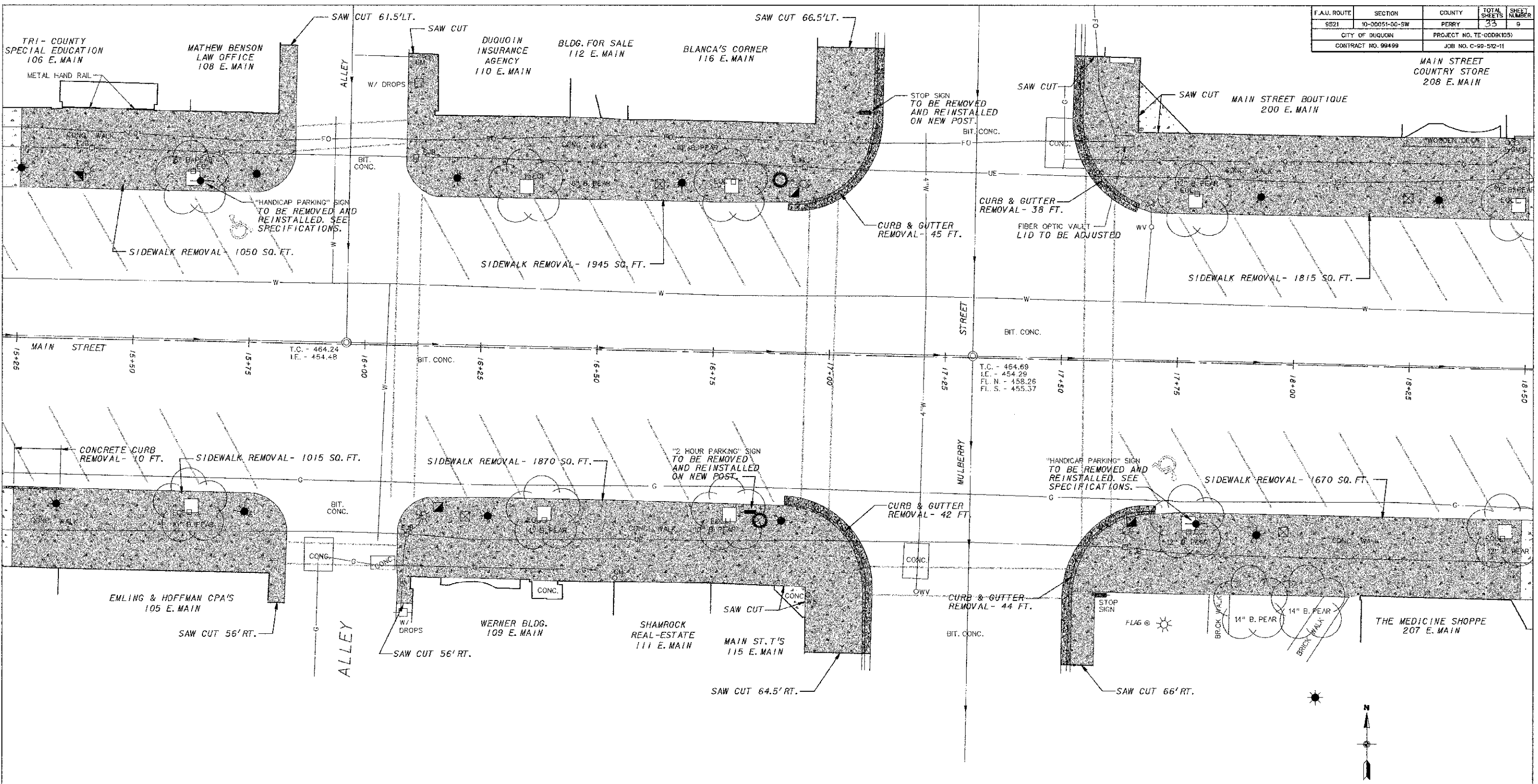
- BENCHMARKS**
- B.M. NO.1 - TOP OF HEADBOLT NEXT TO "M" IN MUELLER ON FIRE HYDRANT AT THE N.W. CORNER OF THE INTERSECTION OF MAIN STREET AND HICKORY STREET. (ELEV. 461.23)
 - B.M. NO.2 - TOP OF BRONZE CAP MONUMENT SET IN CONCRETE SIDEWALK AT THE N.E. CORNER OF THE DU QUOIN STATE BANK AND AT THE S.W. CORNER OF THE INTERSECTION OF MAIN STREET AND DIVISION STREET. (ELEV. 463.39)
 - B.M. NO.3 - TOP OF U.S.G.S. BRONZE CAP MONUMENT SET HORIZONTALLY ±1.5 FT. ABOVE GROUND LEVEL IN CORNER STONE 1.5 FT. EAST OF THE S.W. CORNER OF THE DU QUOIN POST OFFICE BUILDING. (ELEV. 462.93)

LEGEND

- | | | | | | | | |
|--|---|--|------------------------------|--|---|--|--|
| | - POWER POLE | | - FIBER OPTIC LINE | | - STORM SEWER & MANHOLE | | - ORNAMENTAL CONTAINER TO BE REMOVED AND REINSTALLED BY OTHERS |
| | - POWER / TELEPHONE POLE | | - UNDERGROUND TELEPHONE LINE | | - STORM SEWER & INLET | | - TREE OR STUMP W/ SIZE & TYPE TO BE REMOVED |
| | - POWER / TELEPHONE POLF W/ LIGHT | | - SANITARY SEWER AND MANHOLE | | - RAILROAD CROSSING GATE | | - MONITORING WELL |
| | - STREET LIGHT POLE TO REMAIN | | - CLEAN OUT | | - TRAFFIC CONTROL LIGHT | | - TOP OF CASTING - TOP OF CURB |
| | - SINGLE FIXTURE PEDESTRIAN LIGHT TO BE REMOVED AND REINSTALLED | | - FIRE HYDRANT | | - TRASH CAN TO BE REMOVED AND REINSTALLED BY OTHERS | | - INVERT |
| | - DOUBLE FIXTURE PEDESTRIAN LIGHT TO BE REMOVED AND REINSTALLED | | - WATER VALVE | | - ABANDON CONC. LIGHT STANDARD BASE | | - FLOW LINE |
| | - ANCHOR | | - WATER METER | | - POST | | - EXISTING CONCRETE SIDEWALK |
| | - ELECTRICAL JUNCTION BOX | | - WATER SERVICE SHUTOFF | | - SIGN | | - PROPOSED SIDEWALK REMOVAL |
| | - ELECTRICAL OUTLET | | - WATER MAIN & SIZE | | - HANDICAP PARKING SIGN TO BE REMOVED AND REINSTALLED | | - PROPOSED CURB/CURB & GUTTER REMOVAL |
| | - ELECTRICAL CONDUIT | | - GAS LINE | | - LANDSCAPE STONE/BOULDER | | - PROPOSED DRIVEWAY PAVEMENT REMOVAL |
| | - UNDERGROUND ELECTRIC LINE | | - GAS VALVE | | - PROPOSED BITUMINOUS PAVEMENT REMOVAL | | |
| | | | - GAS METER | | | | |



F.A.U. ROUTE	SECTION	COUNTY	TOTAL SHEETS	SHEET NUMBER
9521	10-00051-00-SW	PERRY	33	9
CITY OF DUQUOIN		PROJECT NO. TE-0008105		
CONTRACT NO. 99499		JOB NO. C-99-512-11		

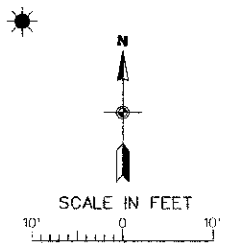


LEGEND

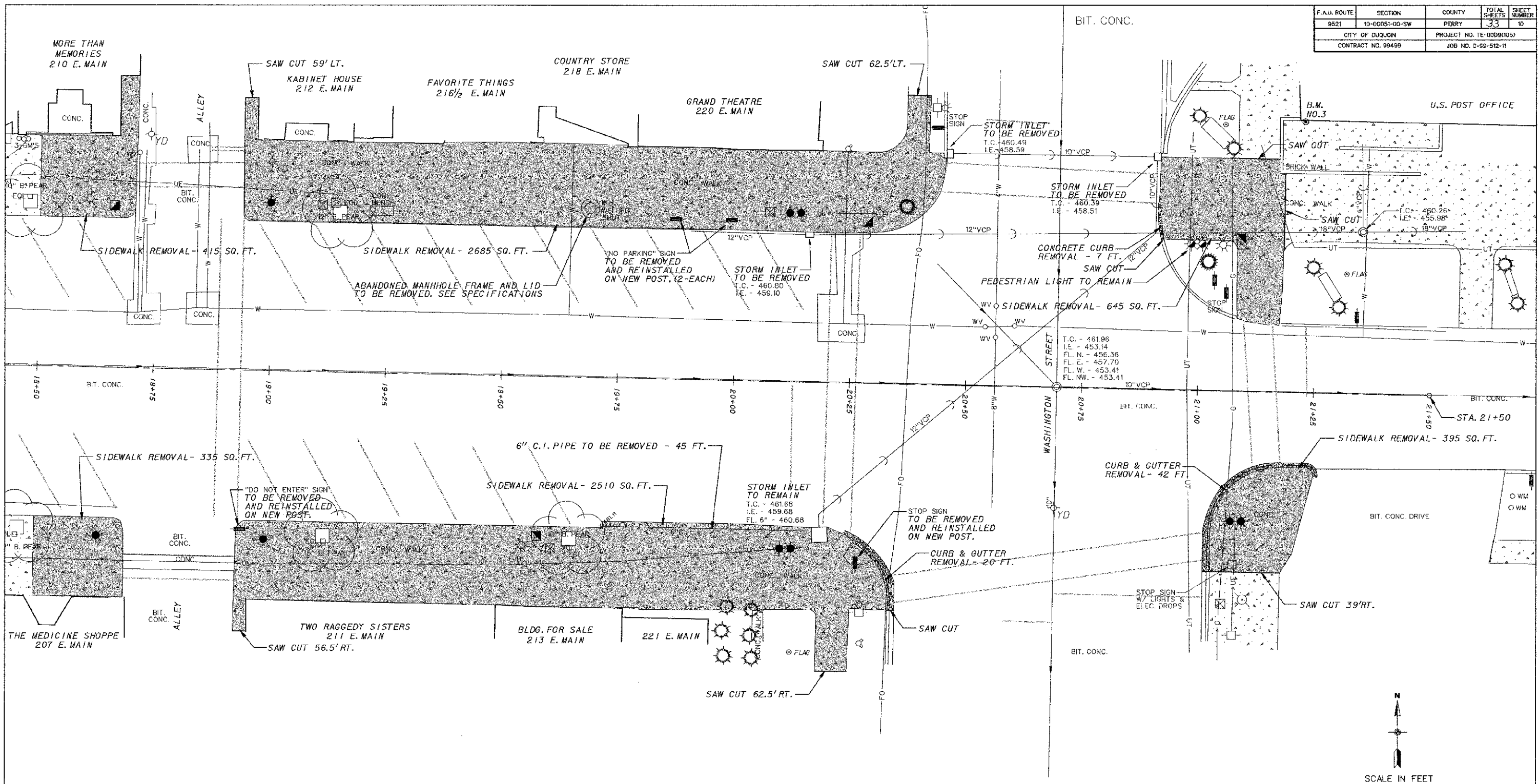
- | | | | |
|---|------------------------------|---|--|
| - POWER POLE | - FIBER OPTIC LINE | - STORM SEWER & MANHOLE | - ORNAMENTAL CONTAINER TO BE REMOVED AND REINSTALLED BY OTHERS |
| - POWER / TELEPHONE POLE | - UNDERGROUND TELEPHONE LINE | - STORM SEWER & INLET | - TREE OR STUMP W/ SIZE & TYPE TO BE REMOVED |
| - POWER / TELEPHONE POLE W/ LIGHT | - SANITARY SEWER AND MANHOLE | - RAILROAD CROSSING GATE | - MONITORING WELL |
| - STREET LIGHT POLE TO REMAIN | - CLEAN OUT | - TRAFFIC CONTROL LIGHT | - TOP OF CASTING - TOP OF CURB |
| - SINGLE FIXTURE PEDESTRIAN LIGHT TO BE REMOVED AND REINSTALLED | - FIRE HYDRANT | - TRASH CAN TO BE REMOVED AND REINSTALLED BY OTHERS | - INVERT |
| - DOUBLE FIXTURE PEDESTRIAN LIGHT TO BE REMOVED AND REINSTALLED | - WATER VALVE | - ABANDON CONC. LIGHT STANDARD BASE | - FLOW LINE |
| - ANCHOR | - WATER METER | - POST | - EXISTING CONCRETE SIDEWALK |
| - ELECTRICAL JUNCTION BOX | - WATER SERVICE SHUTOFF | - SIGN | - PROPOSED SIDEWALK REMOVAL |
| - ELECTRICAL OUTLET | - WATER MAIN & SIZE | - HANDICAP PARKING SIGN TO BE REMOVED AND REINSTALLED | - PROPOSED CURB/CURB & GUTTER REMOVAL |
| - ELECTRICAL CONDUIT | - GAS LINE | - LANDSCAPE STONE/BOULDER | - PROPOSED DRIVEWAY PAVEMENT REMOVAL |
| - UNDERGROUND ELECTRIC LINE | - GAS VALVE | - ORNAMENTAL SHRUB | - PROPOSED BITUMINOUS PAVEMENT REMOVAL |
| | - GAS METER | | |

BENCHMARKS

- B.M. NO.2 - TOP OF BRONZE CAP MONUMENT SET IN CONCRETE SIDEWALK AT THE N.E. CORNER OF THE DU QUOIN STATE BANK AND AT THE S.W. CORNER OF THE INTERSECTION OF MAIN STREET AND DIVISION STREET. (ELEV. 463.39)
- B.M. NO.3 - TOP OF U.S.G.S. BRONZE CAP MONUMENT SET HORIZONTALLY ±1.5 FT. ABOVE GROUND LEVEL IN CORNER STONE 1.5 FT. EAST OF THE S.W. CORNER OF THE DU QUOIN POST OFFICE BUILDING. (ELEV. 462.93)



F.A.U. ROUTE	SECTION	COUNTY	TOTAL SHEETS	SHEET NUMBER
9521	10-00051-00-SW	PERRY	33	10
CITY OF DUQUOIN		PROJECT NO. TE-00DR(105)		
CONTRACT NO. 99498		JOB NO. C-99-512-11		



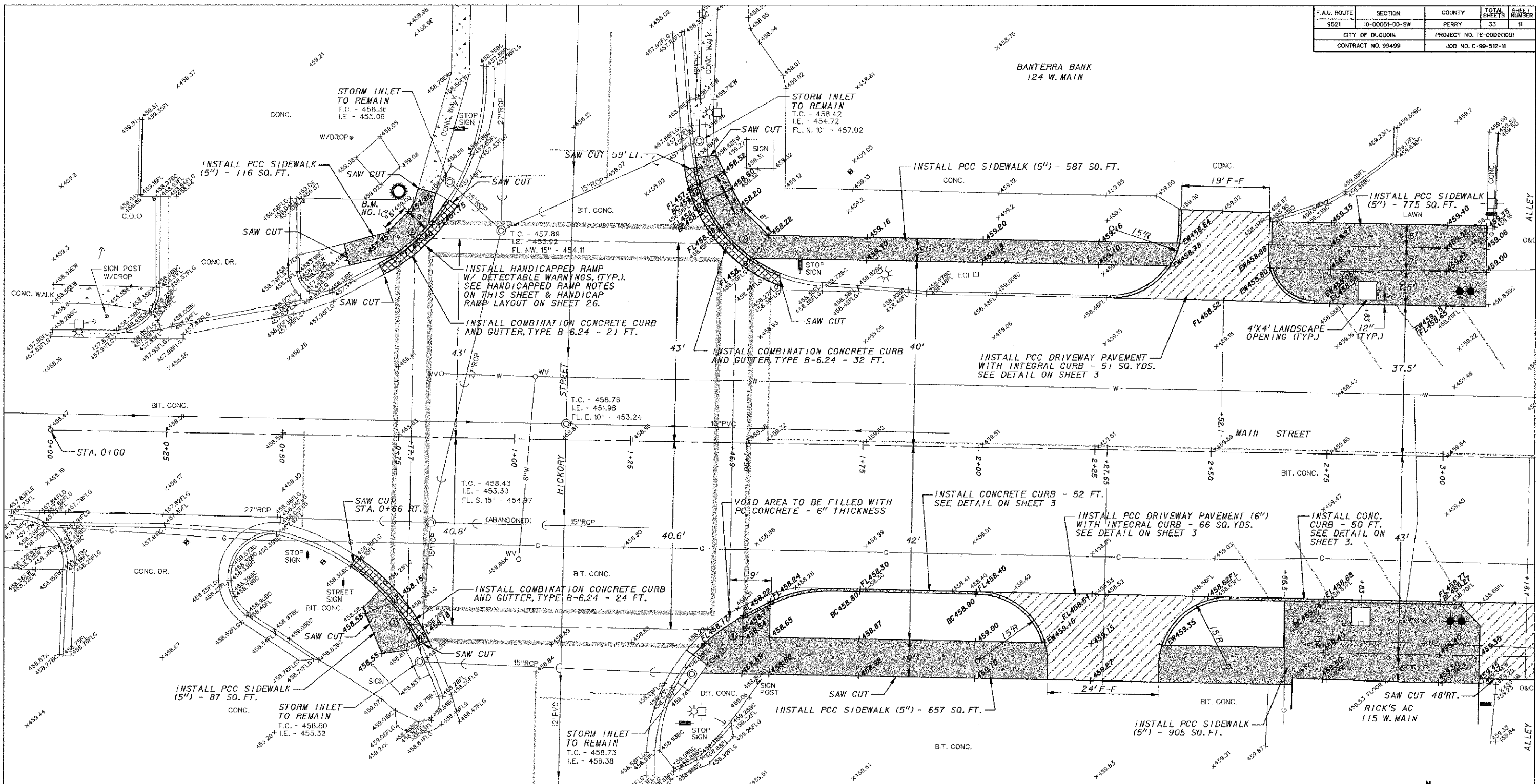
LEGEND

- | | | | | | |
|--|---|--|------------------------------|--|--|
| | - POWER POLE | | - FIBER OPTIC LINE | | - STORM SEWER & MANHOLE |
| | - POWER / TELEPHONE POLY | | - UNDERGROUND TELEPHONE LINE | | - STORM SEWER & INLET |
| | - POWER / TELEPHONE POLE W/ LIGHT | | - SANITARY SEWER AND MANHOLE | | - RAILROAD CROSSING GATE |
| | - STREET LIGHT POLE TO REMAIN | | - CLEAN OUT | | - TRAFFIC CONTROL LIGHT |
| | - SINGLE FIXTURE PEDESTRIAN LIGHT TO BE REMOVED AND REINSTALLED | | - FIRE HYDRANT | | - TRASH CAN TO BE REMOVED AND REINSTALLED BY OTHERS |
| | - DOUBLE FIXTURE PEDESTRIAN LIGHT TO BE REMOVED AND REINSTALLED | | - WATER VALVE | | - ABANDON CONC. LIGHT STANDARD BASE |
| | - ANCHOR | | - WATER METER | | - POST |
| | - ELECTRICAL JUNCTION BOX | | - WATER SERVICE SHUTOFF | | - SIGN |
| | - ELECTRICAL OUTLET | | - WATER MAIN & SIZE | | - HANDICAP PARKING SIGN TO BE REMOVED AND REINSTALLED |
| | - ELECTRICAL CONDUIT | | - GAS LINE | | - LANDSCAPE STONE/BOULDER |
| | - UNDERGROUND ELECTRIC LINE | | - GAS VALVE | | - ORNAMENTAL SHRUB |
| | | | - GAS METER | | - ORNAMENTAL CONTAINER TO BE REMOVED AND REINSTALLED BY OTHERS |
| | | | | | - TREE OR STUMP W/ SIZE & TYPE TO BE REMOVED |
| | | | | | - MONITORING WELL |
| | | | | | - TOP OF CASTING - TOP OF CURB |
| | | | | | - INVERT |
| | | | | | - FLOW LINE |
| | | | | | - EXISTING CONCRETE SIDEWALK |
| | | | | | - PROPOSED SIDEWALK REMOVAL |
| | | | | | - PROPOSED CURB/CURB & GUTTER REMOVAL |
| | | | | | - PROPOSED DRIVEWAY PAVEMENT REMOVAL |
| | | | | | - PROPOSED BITUMINOUS PAVEMENT REMOVAL |

BENCHMARKS

- B.M. NO.2 - TOP OF BRONZE CAP MONUMENT SET IN CONCRETE SIDEWALK AT THE N.E. CORNER OF THE DU QUOIN STATE BANK AND AT THE S.W. CORNER OF THE INTERSECTION OF MAIN STREET AND DIVISION STREET. (ELEV. 463.39)
- B.M. NO.3 - TOP OF U.S.G.S. BRONZE CAP MONUMENT SET HORIZONTALLY ±1.5 FT. ABOVE GROUND LEVEL IN CORNER STONE 1.5 FT. EAST OF THE S.W. CORNER OF THE DU QUOIN POST OFFICE BUILDING. (ELEV. 462.93)

F.A.U. ROUTE	SECTION	COUNTY	TOTAL SHEETS	SHEET NUMBER
9521	10-00051-00-SW	PERRY	33	11
CITY OF DUQUOIN		PROJECT NO. TE-000R(105)		
CONTRACT NO. 99499		JOB NO. C-99-512-11		

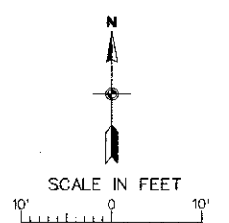


LEGEND

- | | | | | | |
|--|--|--|------------------------------|--|--------------------------------|
| | - POWER POLE | | - SANITARY SEWER AND MANHOLE | | - POST |
| | - POWER / TELEPHONE POLE | | - CLEAN OUT | | - MONITORING WELL |
| | - POWER / TELEPHONE POLE W/ LIGHT | | - FIRE HYDRANT | | - SIGN |
| | - STREET LIGHT POLE | | - WATER VALVE | | - REINSTALLED HANDICAP PARKING |
| | - SINGLE / DOUBLE FIXTURE PEDESTRIAN LIGHT | | - WATER METER | | - ORNAMENTAL CONTAINER |
| | - ELECTRICAL JUNCTION BOX | | - WATER SERVICE SHUTOFF | | - ORNAMENTAL SHRUB |
| | - ELECTRICAL OUTLET | | - WATER MAIN & SIZE | | - TREE W/ SIZE & TYPE |
| | - ELECTRICAL CONDUIT | | - GAS LINE | | - TOP OF CASTING - TOP OF CURB |
| | - UNDERGROUND ELECTRIC LINE | | - GAS VALVE | | - INVERT |
| | - ANCHOR | | - GAS METER | | - FLOW LINE |
| | - TRAFFIC CONTROL LIGHT | | - STORM SEWER & MANHOLE | | - EXISTING CONCRETE SIDEWALK |
| | - RAILROAD CROSSING GATE | | - STORM SEWER & INLET | | - PROPOSED PCC SIDEWALK |
| | - FIBER OPTIC LINE | | - TRASH CAN | | |
| | - UNDERGROUND TELEPHONE LINE | | | | |

HANDICAPPED RAMP NOTES FOR THIS SHEET

NO.	DETECTABLE WARNINGS LENGTH	WIDTH	TOTAL ON THIS SHEET
①	14	2	1
②	10	2	3



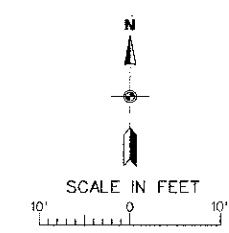
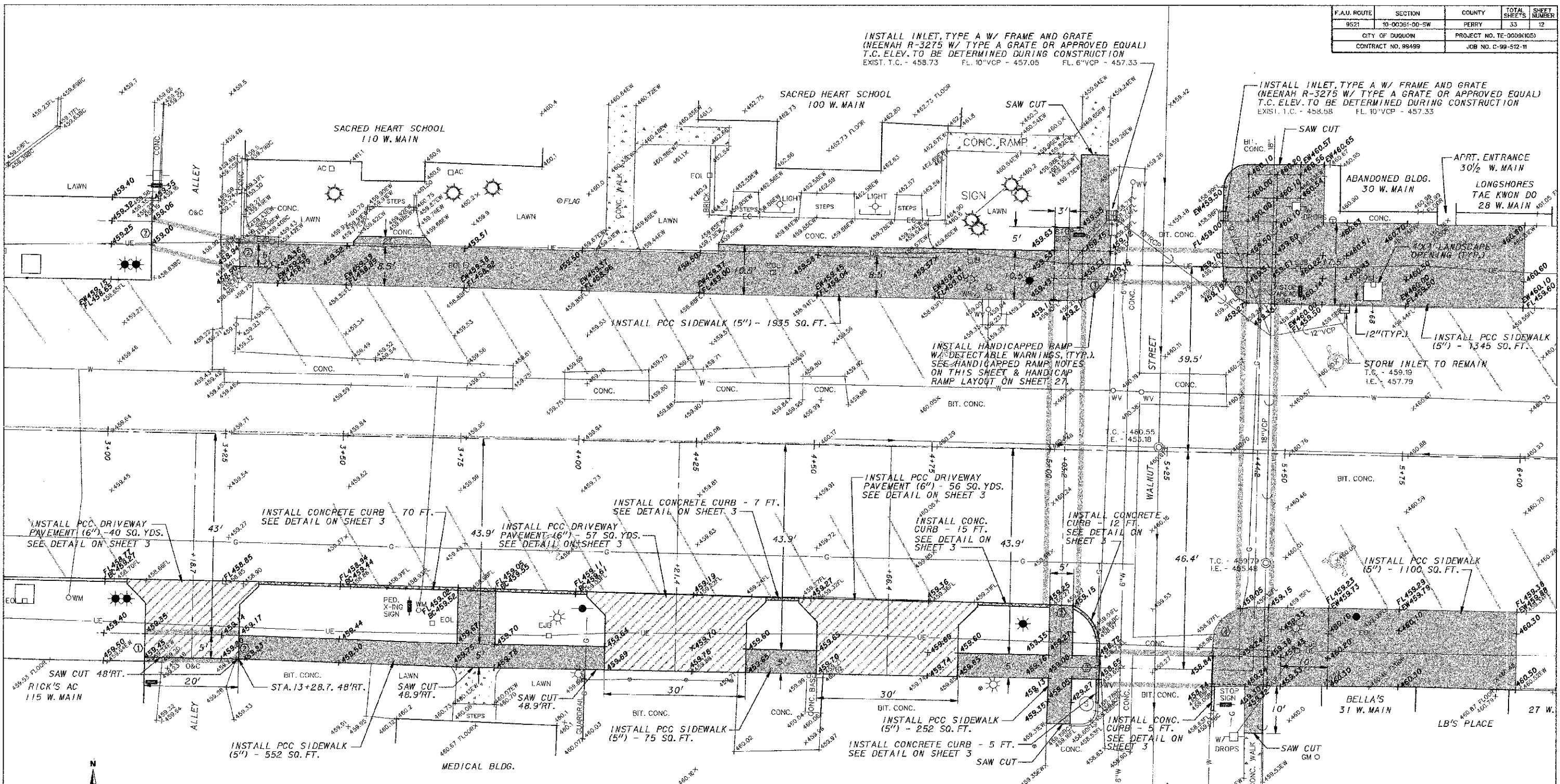
BENCHMARKS

- B.M. NO.1** - TOP OF HEADBOLT NEXT TO "M" IN MUELLER ON FIRE HYDRANT AT THE N.W. CORNER OF THE INTERSECTION OF MAIN STREET AND HICKORY STREET. (ELEV. 461.23)
- B.M. NO.2** - TOP OF BRONZE CAP MONUMENT SET IN CONCRETE SIDEWALK AT THE N.E. CORNER OF THE DU QUOIN STATE BANK AND AT THE S.W. CORNER OF THE INTERSECTION OF MAIN STREET AND DIVISION STREET. (ELEV. 463.39)

F.A.U. ROUTE	SECTION	COUNTY	TOTAL SHEETS	SHEET NUMBER
9521	10-00261-00-SW	PERRY	33	12
CITY OF DUQUOIN		PROJECT NO. TE-0098(105)		
CONTRACT NO. 98499		JOB NO. C-99-572-11		

INSTALL INLET, TYPE A W/ FRAME AND GRATE
(NEENAH R-3275 W/ TYPE A GRATE OR APPROVED EQUAL)
T.C. ELEV. TO BE DETERMINED DURING CONSTRUCTION
EXIST. T.C. - 458.73 FL. 10" VCP - 457.05 FL. 6" VCP - 457.33

INSTALL INLET, TYPE A W/ FRAME AND GRATE
(NEENAH R-3275 W/ TYPE A GRATE OR APPROVED EQUAL)
T.C. ELEV. TO BE DETERMINED DURING CONSTRUCTION
EXIST. T.C. - 458.58 FL. 10" VCP - 457.33



LEGEND

- POWER POLE
- POWER / TELEPHONE POLE
- POWER / TELEPHONE POLE W/ LIGHT
- STREET LIGHT POLE
- SINGLE / DOUBLE FIXTURE PEDESTRIAN LIGHT
- ELECTRICAL JUNCTION BOX
- ELECTRICAL OUTLET
- ELECTRICAL CONDUIT
- UNDERGROUND ELECTRIC LINE
- ANCHOR
- TRAFFIC CONTROL LIGHT
- RAILROAD CROSSING GATE
- FIBER OPTIC LINE
- UNDERGROUND TELEPHONE LINE
- SANITARY SEWER AND MANHOLE
- C.O. - CLEAN OUT
- FIRE HYDRANT
- W.V. - WATER VALVE
- W.M. - WATER METER
- W.S.O. - WATER SERVICE SHUTOFF
- 6" W - WATER MAIN & SIZE
- G - GAS LINE
- G.V. - GAS VALVE
- G.M. - GAS METER
- S.S. - STORM SEWER & MANHOLE
- S.S.I. - STORM SEWER & INLET
- TRASH CAN
- POST
- MONITORING WELL
- SIGN
- REINSTATED HANDICAP PARKING
- ORNAMENTAL CONTAINER
- ORNAMENTAL SHRUB
- TREE W/ SIZE & TYPE
- TC - TOP OF CASTING - TOP OF CURB
- INV. - INVERT
- FL. - FLOW LINE
- EXISTING CONCRETE SIDEWALK
- PROPOSED PCC SIDEWALK

HANDICAPPED RAMP NOTES FOR THIS SHEET

NO.	DETECTABLE WARNINGS LENGTH	WIDTH	TOTAL ON THIS SHEET
①	6	2	1
②	5	2	5
③	19	2	2
④	25	2	1

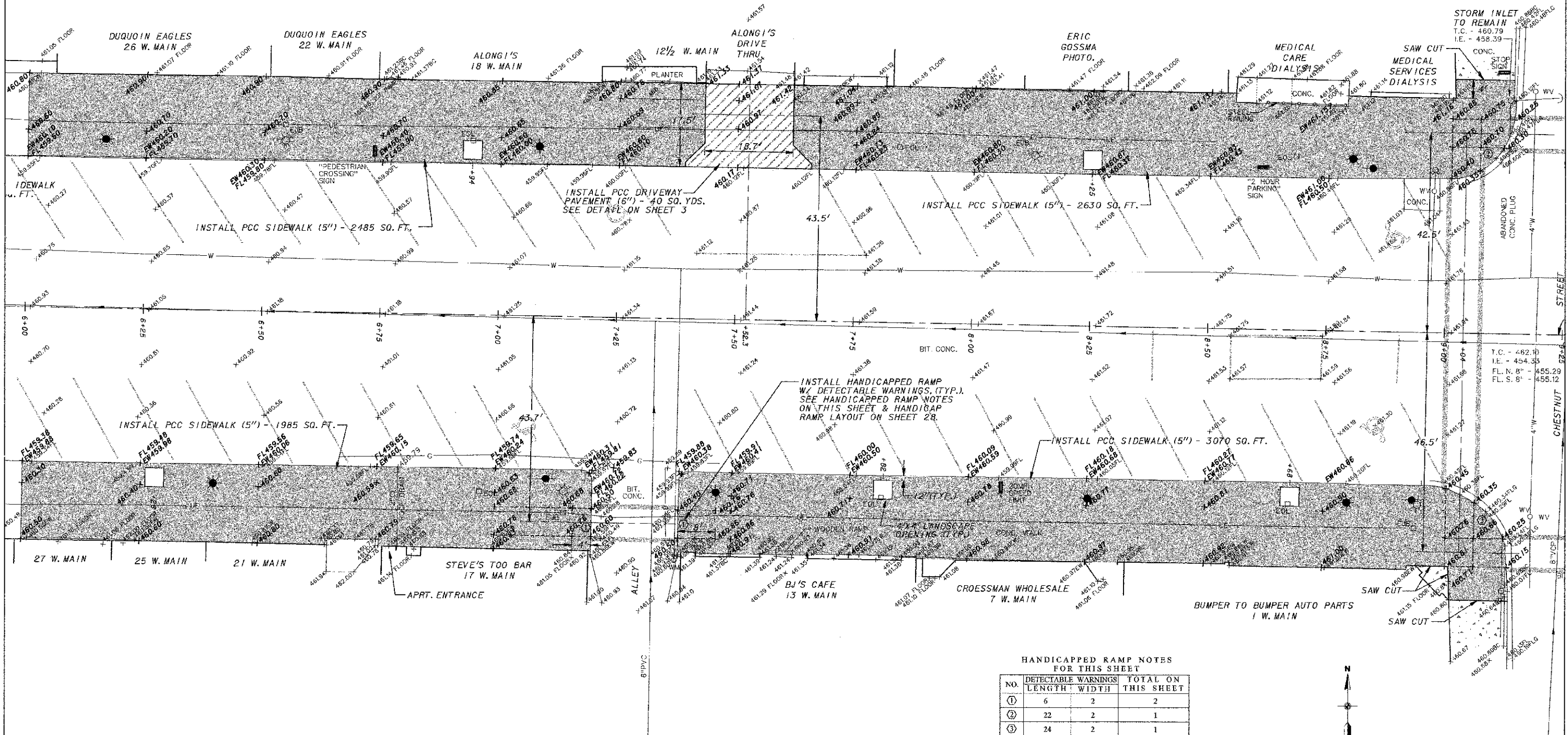
BENCHMARKS

- B.M. NO. 1 - TOP OF HEADBOLT NEXT TO "M" IN MUELLER ON FIRE HYDRANT AT THE N.W. CORNER OF THE INTERSECTION OF MAIN STREET AND HICKORY STREET. (ELEV. 461.23)
- B.M. NO. 2 - TOP OF BRONZE CAP MONUMENT SET IN CONCRETE SIDEWALK AT THE N.E. CORNER OF THE DU QUOIN STATE BANK AND AT THE S.W. CORNER OF THE INTERSECTION OF MAIN STREET AND DIVISION STREET. (ELEV. 463.39)

CITY OF DUQUOIN
PERRY COUNTY, ILLINOIS
MAIN STREET SIDEWALK REPLACEMENT
PROPOSED SIDEWALK PLAN
STA. 3+00 TO STA. 8+00

REVISED (04/23/2013)

F.A.U. ROUTE	SECTION	COUNTY	TOTAL SHEETS	SHEET NUMBER
9521	10-00051-00-SW	PERRY	33	13
CITY OF DUQUOIN		PROJECT NO. TE-0009(105)		
CONTRACT NO. 99489		JOB NO. C-99-512-11		

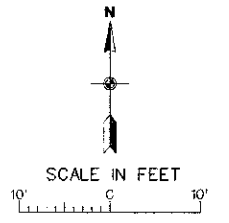


HANDICAPPED RAMP NOTES FOR THIS SHEET

NO.	DETECTABLE WARNINGS LENGTH	DETECTABLE WARNINGS WIDTH	TOTAL ON THIS SHEET
①	6	2	2
②	22	2	1
③	24	2	1

LEGEND

- POWER POLE
- POWER / TELEPHONE POLE
- POWER / TELEPHONE POLE W/ LIGHT
- STREET LIGHT POLE
- SINGLE / DOUBLE FIXTURE PEDESTRIAN LIGHT
- ELECTRICAL JUNCTION BOX
- ELECTRICAL OUTLET
- ELECTRICAL CONDUIT
- UNDERGROUND ELECTRIC LINE
- ANCHOR
- TRAFFIC CONTROL LIGHT
- RAILROAD CROSSING GATE
- FIBER OPTIC LINE
- UNDERGROUND TELEPHONE LINE
- SANITARY SEWER AND MANHOLE
- C.O.O. - CLEAN OUT
- FIRE HYDRANT
- WV O - WATER VALVE
- WM O - WATER METER
- WSO - WATER SERVICE SHUTOFF
- 8" W - WATER MAIN & SIZE
- G - GAS LINE
- GV O - GAS VALVE
- GM O - GAS METER
- S - STORM SEWER & MANHOLE
- SI - STORM SEWER & INLET
- T - TRASH CAN
- P - POST
- M - MONITORING WELL
- S - SIGN
- RHP - REINSTALLED HANDICAP PARKING
- OC - ORNAMENTAL CONTAINER
- OS - ORNAMENTAL SHRUB
- T - TREE W/ SIZE & TYPE
- TC - TOP OF CASTING - TOP OF CURB
- INV. - INVERT
- FL - FLOW LINE
- E - EXISTING CONCRETE SIDEWALK
- P - PROPOSED PCC SIDEWALK

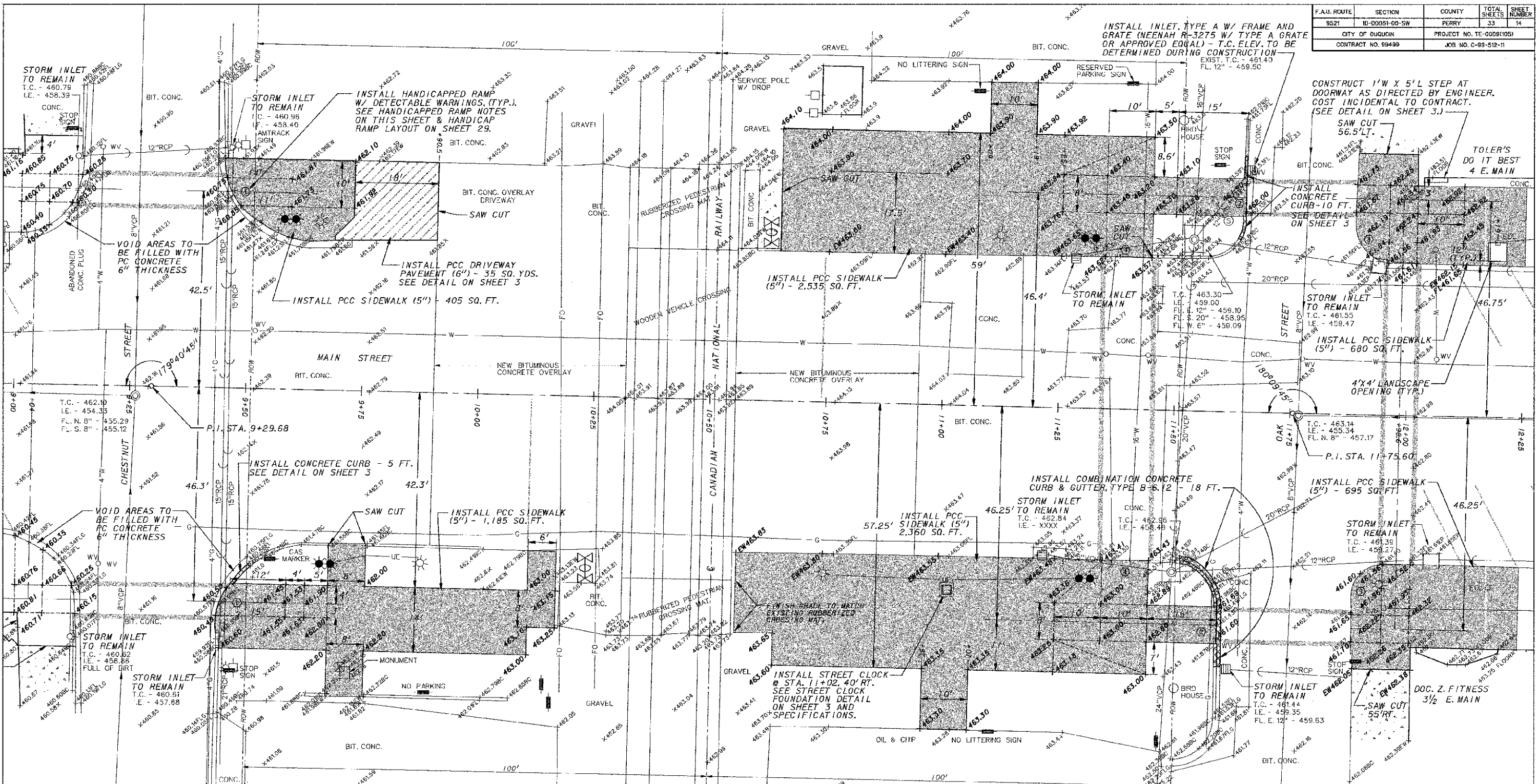


BENCHMARKS

- B.M. NO.1 - TOP OF HEADBOLT NEXT TO "M" IN MUELLER ON FIRE HYDRANT AT THE N.W. CORNER OF THE INTERSECTION OF MAIN STREET AND HICKORY STREET. (ELEV. 461.23)
- B.M. NO.2 - TOP OF BRONZE CAP MONUMENT SET IN CONCRETE SIDEWALK AT THE N.E. CORNER OF THE DU QUOIN STATE BANK AND AT THE S.W. CORNER OF THE INTERSECTION OF MAIN STREET AND DIVISION STREET. (ELEV. 463.39)

CITY OF DUQUOIN
 PERRY COUNTY, ILLINOIS
MAIN STREET SIDEWALK REPLACEMENT
 PROPOSED SIDEWALK PLAN
 STA. 6+00 TO STA. 9+25

F.A.U. ROUTE	SECTION	COUNTY	TOTAL SHEETS	SHEET NUMBER
9521	10-00051-00-SW	PERRY	33	14
CITY OF DUQUOIN		PROJECT NO. 1E-0008(105)		
CONTRACT NO. 69499		JOB NO. C-99-512-11		



LEGEND

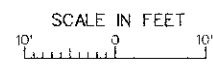
- POWER POLE
- POWER / TELEPHONE POLE
- POWER / TELEPHONE POLE W/ LIGHT
- STREET LIGHT POLE
- SINGLE / DOUBLE FIXTURE PEDESTRIAN LIGHT
- ELECTRICAL JUNCTION BOX
- ELECTRICAL OUTLET
- ELECTRICAL CONDUIT
- UNDERGROUND ELECTRIC LINE
- ANCHOR
- TRAFFIC CONTROL LIGHT
- RAILROAD CROSSING GATE
- FIBER OPTIC LINE
- UNDERGROUND TELEPHONE LINE
- SANITARY SEWER AND MANHOLE
- C.O. - CLEAN OUT
- FIRE HYDRANT
- WV - WATER VALVE
- WM - WATER METER
- WSO - WATER SERVICE SHUTOFF
- 6"W - WATER MAIN & SIZE
- G - GAS LINE
- GV - GAS VALVE
- GM - GAS METER
- STORM SEWER & MANHOLE
- STORM SEWER & INLET
- TRASH CAN
- POST
- MONITORING WELL
- SIGN
- REINSTALLED HANDICAP PARKING
- ORNAMENTAL CONTAINER
- ORNAMENTAL SHRUB
- TREE W/ SIZE & TYPE
- TC - TOP OF CASTING - TOP OF CURB
- INV. - INVERT
- FL - FLOW LINE
- EXISTING CONCRETE SIDEWALK
- PROPOSED PCC SIDEWALK

HANDICAPPED RAMP NOTES FOR THIS SHEET

NO.	DETECTABLE WARNINGS LENGTH	WIDTH	TOTAL ON THIS SHEET
①	6	2	2
②	8	2	2
③	27	2	2
④	10	2	2

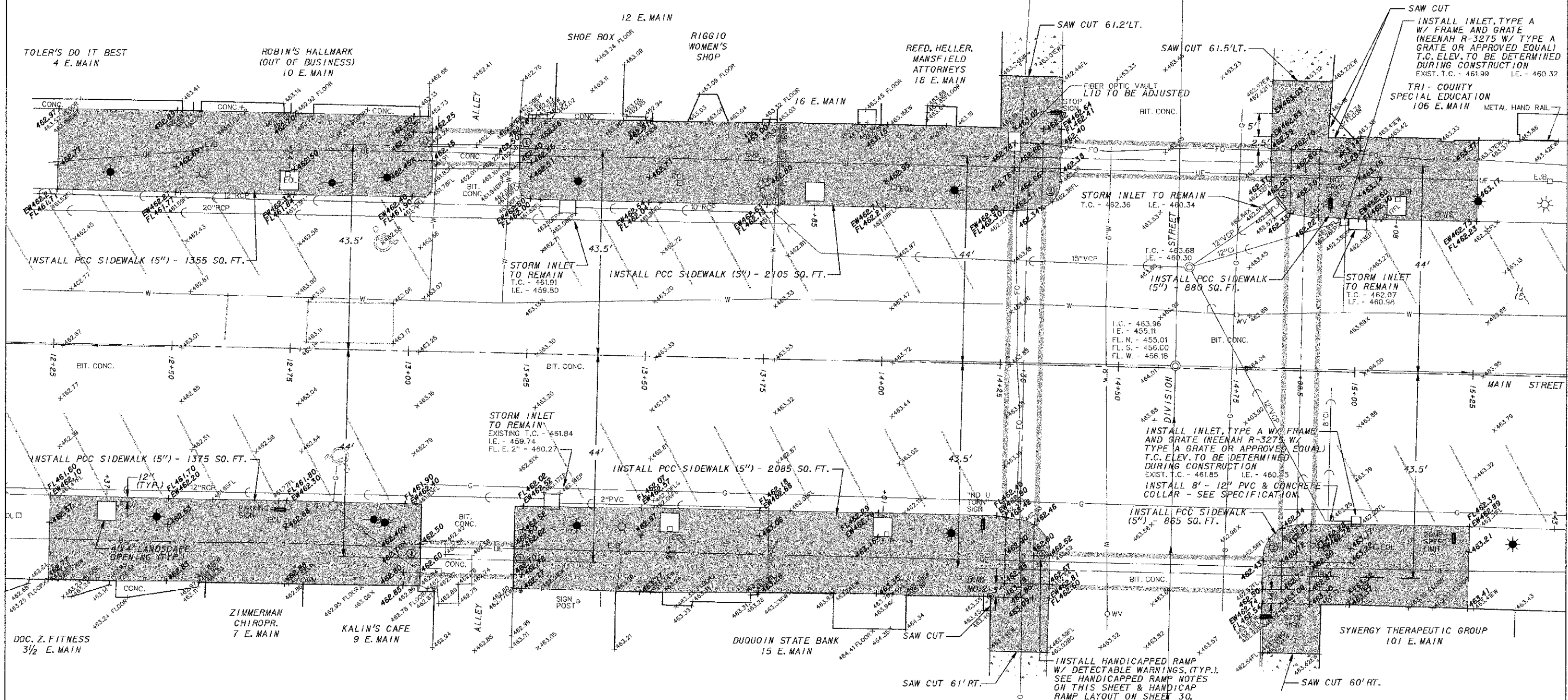
BENCHMARKS

- B.M. NO. 1 - TOP OF HEADBOLT NEXT TO "M" IN MUELLER ON FIRE HYDRANT AT THE N.W. CORNER OF THE INTERSECTION OF MAIN STREET AND HICKORY STREET. (ELEV. 461.23)
- B.M. NO. 2 - TOP OF BRONZE CAP MONUMENT SET IN CONCRETE SIDEWALK AT THE N.E. CORNER OF THE DU QUOIN STATE BANK AND AT THE S.W. CORNER OF THE INTERSECTION OF MAIN STREET AND DIVISION STREET. (ELEV. 463.39)



CITY OF DUQUOIN
 PERRY COUNTY, ILLINOIS
MAIN STREET SIDEWALK REPLACEMENT
 PROPOSED SIDEWALK PLAN
 STA. 9+25 TO STA. 12+25
 REVISED 10/23/2013

F.A.U. ROUTE	SECTION	COUNTY	TOTAL SHEETS	SHEET NUMBER
9521	10-00051-00-SW	PERRY	33	15
CITY OF DUQUOIN		PROJECT NO. TE-0009(105)		
CONTRACT NO. 99499		JOB NO. C-99-512-11		



LEGEND

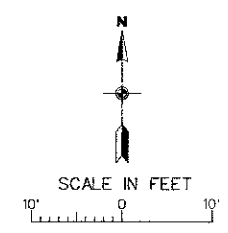
- | | | | | | |
|--|--|--|------------------------------|--|--------------------------------|
| | - POWER POLE | | - SANITARY SEWER AND MANHOLE | | - POST |
| | - POWER / TELEPHONE POLE | | - CLEAN OUT | | - MONITORING WELL |
| | - POWER / TELEPHONE POLE W/ LIGHT | | - FIRE HYDRANT | | - SIGN |
| | - STREET LIGHT POLE | | - WATER VALVE | | - REINSTALLED HANDICAP PARKING |
| | - SINGLE / DOUBLE FIXTURE PEDESTRIAN LIGHT | | - WATER METER | | - ORNAMENTAL CONTAINER |
| | - ELECTRICAL JUNCTION BOX | | - WATER SERVICE SHUTOFF | | - ORNAMENTAL SHRUB |
| | - ELECTRICAL OUTLET | | - WATER MAIN & SIZE | | - TREE W/ SIZE & TYPE |
| | - ELECTRICAL CONDUIT | | - GAS LINE | | - TOP OF CASTING - TOP OF CURB |
| | - UNDERGROUND ELECTRIC LINE | | - GAS VALVE | | - INVERT |
| | - ANCHOR | | - GAS METER | | - FLOW LINE |
| | - TRAFFIC CONTROL LIGHT | | - STORM SEWER & MANHOLE | | - EXISTING CONCRETE SIDEWALK |
| | - RAILROAD CROSSING GATE | | - STORM SEWER & INLET | | - PROPOSED PCC SIDEWALK |
| | - FIBER OPTIC LINE | | - TRASH CAN | | |
| | - UNDERGROUND TELEPHONE LINE | | | | |

HANDICAPPED RAMP NOTES FOR THIS SHEET

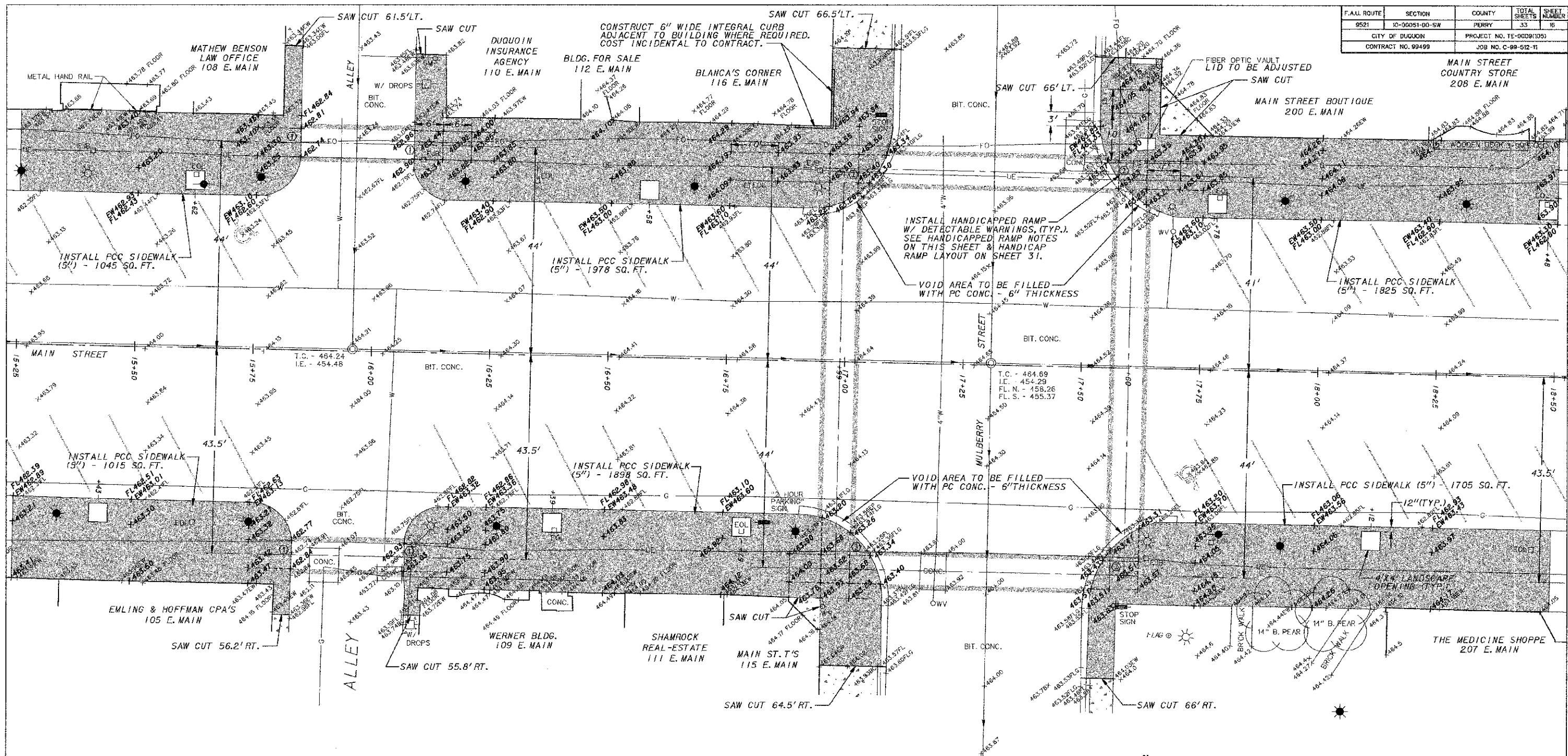
NO.	DETECTABLE WARNINGS LENGTH	WIDTH	TOTAL ON THIS SHEET
①	6	2	4
②	22	2	4

BENCHMARKS

- B.M. NO.1 - TOP OF HEADBOLT NEXT TO "M" IN MUELLER ON FIRE HYDRANT AT THE N.W. CORNER OF THE INTERSECTION OF MAIN STREET AND HICKORY STREET. (ELEV. 461.23)
- B.M. NO.2 - TOP OF BRONZE CAP MONUMENT SET IN CONCRETE SIDEWALK AT THE N.E. CORNER OF THE DU QUOIN STATE BANK AND AT THE S.W. CORNER OF THE INTERSECTION OF MAIN STREET AND DIVISION STREET. (ELEV. 463.39)
- B.M. NO.3 - TOP OF U.S.G.S. BRONZE CAP MONUMENT SET HORIZONTALLY ±1.5 FT. ABOVE GROUND LEVEL IN CORNER STONE 1.5 FT. EAST OF THE S.W. CORNER OF THE DU QUOIN POST OFFICE BUILDING. (ELEV. 462.93)



F.A.U. ROUTE	SECTION	COUNTY	TOTAL SHEETS	SHEET NUMBER
9521	10-00051-00-SW	PERRY	33	16
CITY OF DUQUOIN		PROJECT NO. TE-0009(105)		
CONTRACT NO. 99499		JOB NO. C-99-512-11		



LEGEND

- | | | |
|--|------------------------------|--------------------------------|
| - POWER POLE | - SANITARY SEWER AND MANHOLE | - POST |
| - POWER / TELEPHONE POLE | - CLEAN OUT | - MONITORING WELL |
| - POWER / TELEPHONE POLE W/ LIGHT | - FIRE HYDRANT | - SIGN |
| - STREET LIGHT POLE | - WATER VALVE | - REINSTALLED HANDICAP PARKING |
| - SINGLE / DOUBLE FIXTURE PEDESTRIAN LIGHT | - WATER METER | - ORNAMENTAL CONTAINER |
| - ELECTRICAL JUNCTION BOX | - WATER SERVICE SHUTOFF | - ORNAMENTAL SHRUB |
| - ELECTRICAL OUTLET | - WATER MAIN & SIZE | - TREE W/ SIZE & TYPE |
| - ELECTRICAL CONDUIT | - GAS LINE | - TOP OF CASTING - TOP OF CURB |
| - UNDERGROUND ELECTRIC LINE | - GAS VALVE | - INVERT |
| - ANCHOR | - GAS METER | - FLOW LINE |
| - TRAFFIC CONTROL LIGHT | - STORM SEWER & MANHOLE | - EXISTING CONCRETE SIDEWALK |
| - RAILROAD CROSSING GATE | - STORM SEWER & INLET | - PROPOSED PCC SIDEWALK |
| - FIBER OPTIC LINE | - TRASH CAN | |
| - UNDERGROUND TELEPHONE LINE | | |

HANDICAPPED RAMP NOTES FOR THIS SHEET

NO.	DETECTABLE WARNINGS LENGTH	WIDTH	TOTAL ON THIS SHEET
①	6	2	4
②	16	2	3
③	20	2	1



SCALE IN FEET
10' 0' 10'

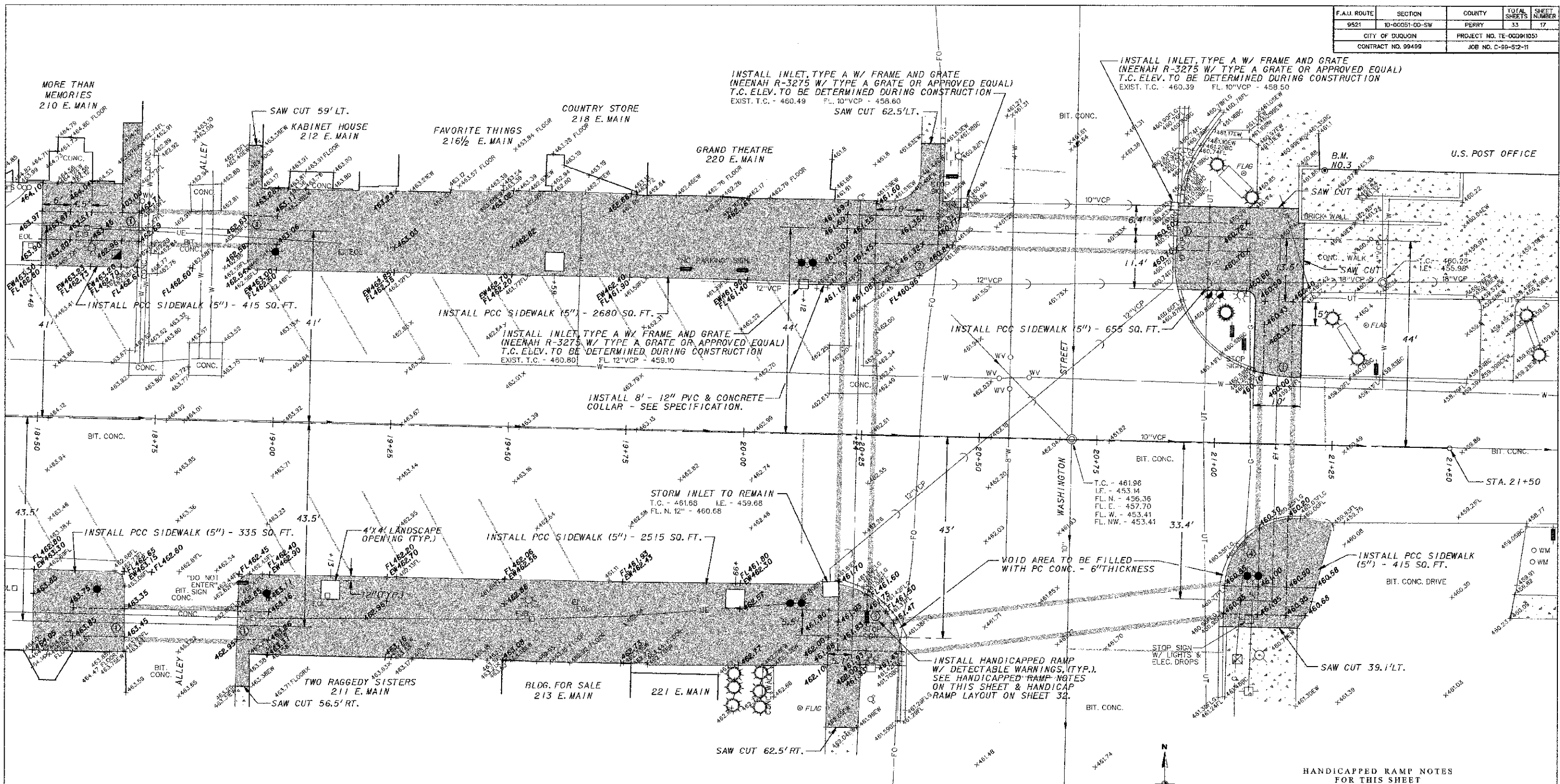
BENCHMARKS

- B.M. NO.2 - TOP OF BRONZE CAP MONUMENT SET IN CONCRETE SIDEWALK AT THE N.E. CORNER OF THE DU QUOIN STATE BANK AND AT THE S.W. CORNER OF THE INTERSECTION OF MAIN STREET AND DIVISION STREET. (ELEV. 463.39)
- B.M. NO.3 - TOP OF U.S.G.S. BRONZE CAP MONUMENT SET HORIZONTALLY ±1.5 FT. ABOVE GROUND LEVEL IN CORNER STONE 1.5 FT. EAST OF THE S.W. CORNER OF THE DU QUOIN POST OFFICE BUILDING. (ELEV. 462.93)

CITY OF DUQUOIN PERRY COUNTY, ILLINOIS
MAIN STREET SIDEWALK REPLACEMENT
PROPOSED SIDEWALK PLAN STA. 15+25 TO STA. 18+50

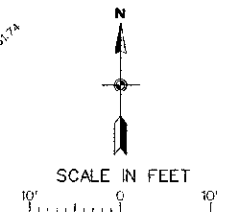
REVISED (04/23/2013)

F.A.U. ROUTE	SECTION	COUNTY	TOTAL SHEETS	SHEET NUMBER
9521	10-00051-00-SW	PERRY	33	17
CITY OF DUQUOIN		PROJECT NO. TE-00091051		
CONTRACT NO. 99499		JOB NO. C-99-512-11		



LEGEND

- POWER POLE
- POWER / TELEPHONE POLE
- POWER / TELEPHONE POLE W/ LIGHT
- STREET LIGHT POLE
- SINGLE / DOUBLE FIXTURE PEDESTRIAN LIGHT
- ELECTRICAL JUNCTION BOX
- ELECTRICAL OUTLET
- ELECTRICAL CONDUIT
- UNDERGROUND ELECTRIC LINE
- ANCHOR
- TRAFFIC CONTROL LIGHT
- RAILROAD CROSSING GATE
- FIBER OPTIC LINE
- UNDERGROUND TELEPHONE LINE
- SANITARY SEWER AND MANHOLE
- C.O.O. - CLEAN OUT
- FIRE HYDRANT
- WV O - WATER VALVE
- WM O - WATER METER
- WS O - WATER SERVICE SHUTOFF
- 6" W - WATER MAIN & SIZE
- G - GAS LINE
- GV O - GAS VALVE
- GM O - GAS METER
- STORM SEWER & MANHOLE
- STORM SEWER & INLET
- TRASH CAN
- POST
- MONITORING WELL
- SIGN
- REWINSTALLED HANDICAP PARKING
- ORNAMENTAL CONTAINER
- ORNAMENTAL SHRUB
- TREE W/ SIZE & TYPE
- TC - TOP OF CASTING - TOP OF CURB
- INV. - INVERT
- FL - FLOW LINE
- EXISTING CONCRETE SIDEWALK
- PROPOSED PCC SIDEWALK



HANDICAPPED RAMP NOTES FOR THIS SHEET

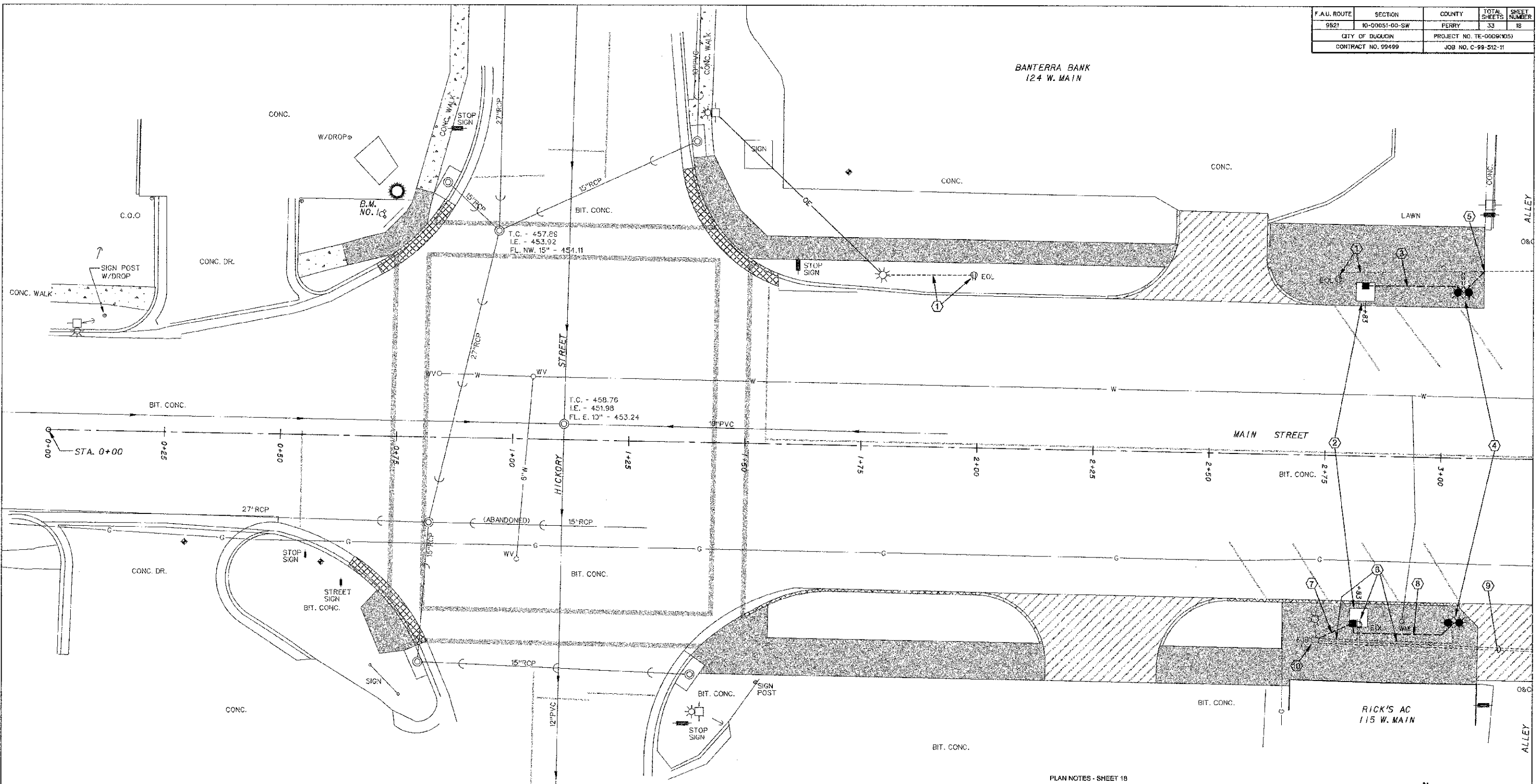
NO.	DETECTABLE WARNINGS LENGTH	WIDTH	TOTAL ON THIS SHEET
①	6	2	6
②	32	2	1
③	20	2	1
④	27	2	1

BENCHMARKS

B.M. NO.2 - TOP OF BRONZE CAP MONUMENT SET IN CONCRETE SIDEWALK AT THE N.E. CORNER OF THE DU QUOIN STATE BANK AND AT THE S.W. CORNER OF THE INTERSECTION OF MAIN STREET AND DIVISION STREET. (ELEV. 463.39)

B.M. NO.3 - TOP OF U.S.G.S. BRONZE CAP MONUMENT SET HORIZONTALLY ±1.5 FT. ABOVE GROUND LEVEL IN CORNER STONE 1.5 FT. EAST OF THE S.W. CORNER OF THE DU QUOIN POST OFFICE BUILDING. (ELEV. 462.93)

F.A.U. ROUTE	SECTION	COUNTY	TOTAL SHEETS	SHEET NUMBER
9521	10-00051-00-SW	PERRY	33	18
CITY OF DUQUOIN		PROJECT NO. TE-0006(X05)		
CONTRACT NO. 99499		JOB NO. C-99-512-11		

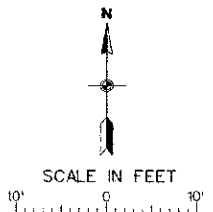


LEGEND

- | | | | | | |
|--|---|--|------------------------------|--|--------------------------------|
| | - POWER POLE | | - SANITARY SEWER AND MANHOLE | | - FIBER OPTIC LINE |
| | - POWER / TELEPHONE POLE | | - CLEAN OUT | | - UNDERGROUND TELEPHONE LINE |
| | - POWER / TELEPHONE POLE W/ LIGHT | | - FIRE HYDRANT | | - POST |
| | - STREET LIGHT POLE | | - WATER VALVE | | - SIGN |
| | - SINGLE / DOUBLE FIXTURE PEDESTRIAN LIGHT - 70W, HSP | | - WATER METER | | - ORNAMENTAL CONTAINER |
| | - EXISTING ELECTRICAL JUNCTION BOX | | - WATER SERVICE SHUTOFF | | - ORNAMENTAL SHRUB |
| | - PROPOSED ELECTRICAL JUNCTION BOX | | - WATER MAIN & SIZE | | - TREE W/ SIZE & TYPE |
| | - EXISTING ELECTRICAL OUTLET | | - GAS LINE | | - TOP OF CASTING - TOP OF CURB |
| | - EXISTING ELECTRICAL CONDUIT | | - GAS VALVE | | - INVERT |
| | - PROPOSED ELECTRICAL CIRCUIT | | - GAS METER | | - FLOW LINE |
| | - OVERHEAD ELECTRIC LINE | | - STORM SEWER & MANHOLE | | - EXISTING CONCRETE SIDEWALK |
| | - ANCHOR | | - STORM SEWER & INLET | | - PROPOSED PCC SIDEWALK |
| | - TRAFFIC CONTROL LIGHT | | | | |
| | - RAILROAD CROSSING GATE | | | | |

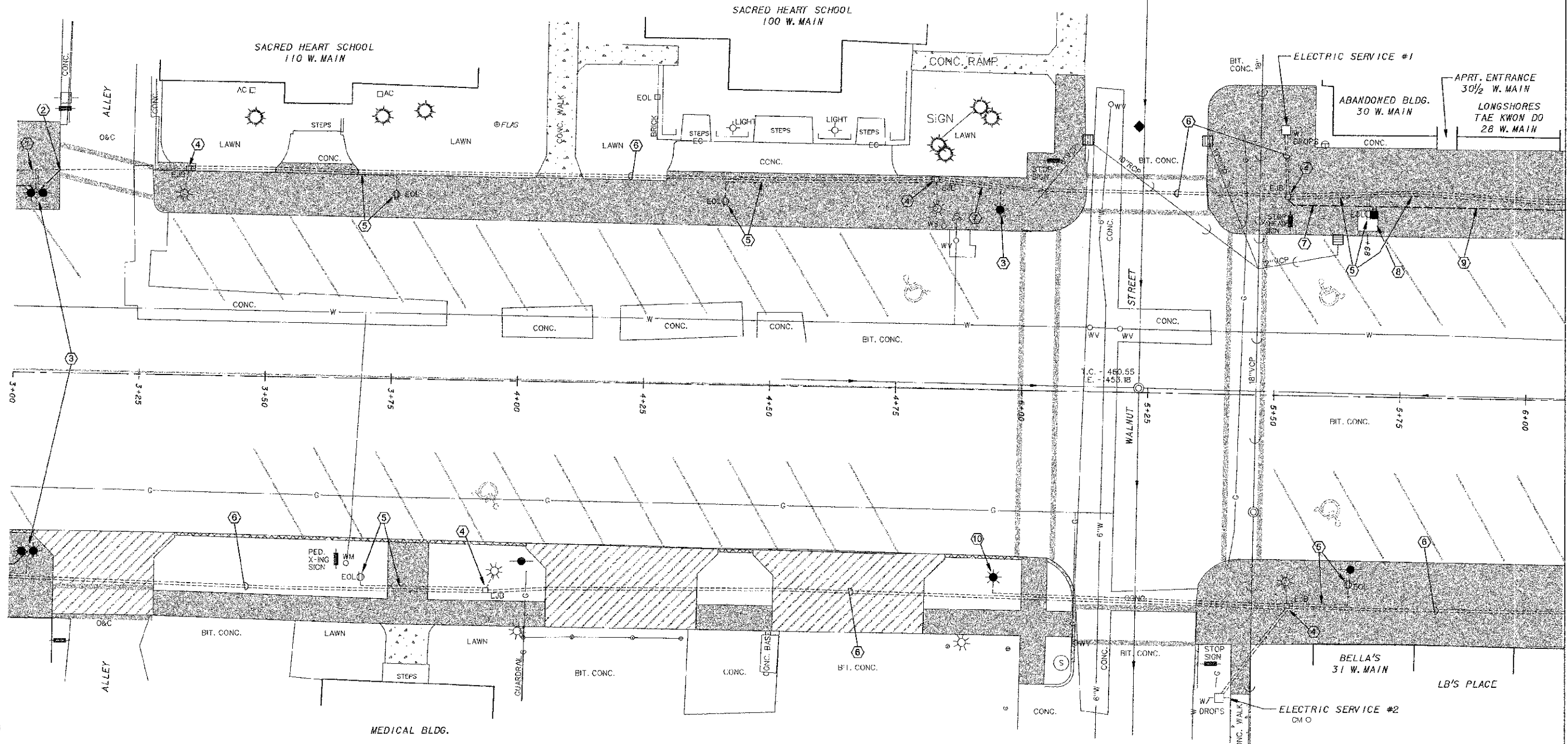
PLAN NOTES - SHEET 18

- ① REMOVE EXISTING WIRING AND ABOVE-GRADE PORTION OF EXISTING RECEPTACLE CONDUIT. ABANDON UNDERGROUND PORTION IN PLACE.
- ② SEE DETAIL SHEET 25 FOR PROPOSED WIRING IN TREE GRATES.
- ③ 2 - #10, AND 1 - #10 EQUIPMENT GROUND IN NEW 3/4" PVC FROM POST LIGHT TO PROPOSED TREE GRATE JUNCTION BOX.
- ④ REMOVE EXISTING POST LIGHT ASSEMBLY AND REINSTALL ON PROPOSED CONCRETE BASE PER DETAIL, SHEET 3. PROVIDE FUSING FOR LIGHT FEED PER SCHEMATIC, SHEET 24.
- ⑤ REMOVE EXISTING WIRING, LOCATE, AND INTERCEPT EXISTING 3/4" PVC AT ALLEY EDGE. EXTEND PROPOSED CONDUIT FROM THIS POINT TO THE POST LIGHT. REMOVE EXISTING CONDUCTORS AND REPLACE WITH 3 - #10 (TWO 120 VOLT CIRCUITS PLUS NEUTRAL), AND 1 - #10 EQUIPMENT GROUND IN 3/4" PVC TO EXISTING EJB. SEE SHEET 19 FOR CONTINUATION.
- ⑥ REMOVE EXISTING WIRING AND ABOVE-GRADE PORTION OF EXISTING RECEPTACLE AND POST LIGHT CONDUIT. ABANDON UNDERGROUND PORTION IN PLACE.
- ⑦ 3 - #10, AND 1 - #10 EQUIPMENT GROUND IN NEW 3/4" PVC FROM THE EXISTING EGB TO PROPOSED TREE GRATE JUNCTION BOX.
- ⑧ 2 - #10, AND 1 - #10 EQUIPMENT GROUND IN NEW 3/4" PVC FROM TREE GRATE JUNCTION BOX TO POST LIGHT.
- ⑨ EXISTING 2 - 2" PVC AND WIRING TO REMAIN. LOCATE AND AVOID DAMAGE TO SAME.
- ⑩ TYPICAL EXISTING ELECTRIC JUNCTION BOX (EJB) TO REMAIN. DISCONNECT AND REMOVE EXISTING WIRING AS NOTED TO EXISTING POST LIGHTS AND RECEPTACLES. PROVIDE NEW WIRING TAPPED TO THE EXISTING FEEDERS IN THE EJB, WITH WATERPROOF SPLICES. SEE TYPICAL SCHEMATIC, SHEET 25.

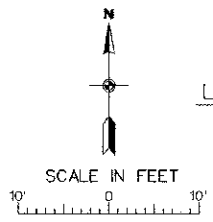


CITY OF DUQUOIN
 PERRY COUNTY, ILLINOIS
MAIN STREET SIDEWALK REPLACEMENT
 PROPOSED ELECTRICAL PLAN
 STA. 0+00 TO STA. 3+00

F.A.J. ROUTE	SECTION	COUNTY	TOTAL SHEETS	SHEET NUMBER
9521	10-00051-00-SW	PERRY	33	19
CITY OF DUQUOIN		PROJECT NO. TE-009(105)		
CONTRACT NO. 99499		JOB NO. C-99-512-11		



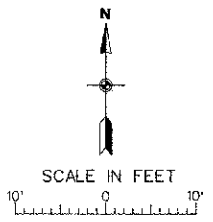
LEGEND



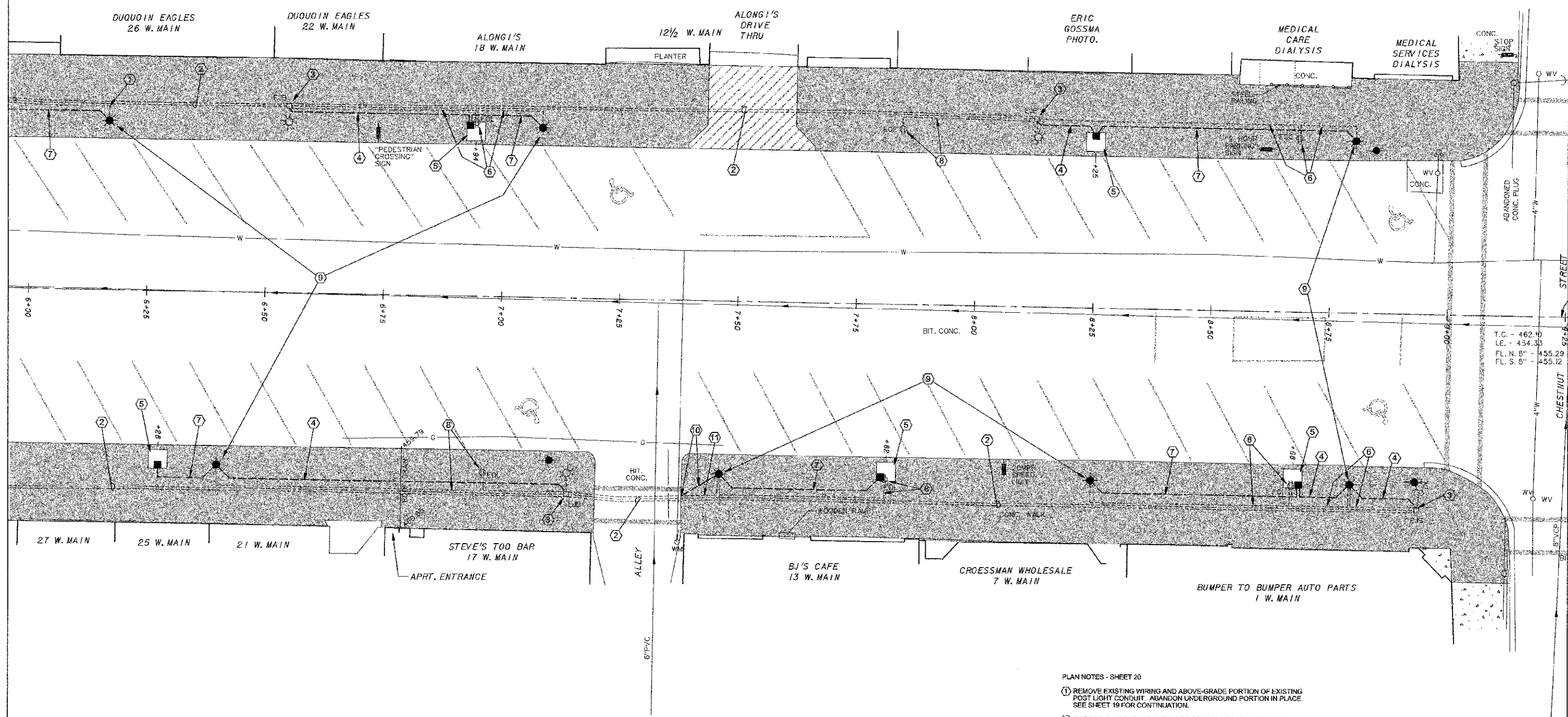
- | | | | | | |
|--|---|--|-------------------------------|--|-------------------------------------|
| | - POWER POLE | | - SANITARY SEWER AND MAN-HOLE | | - FIBER OPTIC LINE |
| | - POWER / TELEPHONE POLE | | - C.O. - CLEAN OUT | | - UT - UNDERGROUND TELEPHONE LINE |
| | - POWER / TELEPHONE POLE W/ LIGHT | | - FIRE HYDRANT | | - POST |
| | - STREET LIGHT POLE | | - WV - WATER VALVE | | - SIGN |
| | - SINGLE / DOUBLE FIXTURE PEDESTRIAN LIGHT - 70W, HSP | | - WM - WATER METER | | - ORNAMENTAL CONTAINER |
| | - EXISTING ELECTRICAL JUNCTION BOX | | - WS - WATER SERVICE SHUTOFF | | - ORNAMENTAL SHRUB |
| | - PROPOSED ELECTRICAL JUNCTION BOX | | - 6" W - WATER MAIN & SIZE | | - TREE W/ SIZE & TYPE |
| | - EXISTING ELECTRICAL OUTLET | | - G - GAS LINE | | - TC - TOP OF CASTING - TOP OF CURB |
| | - EXISTING ELECTRICAL CONDUIT | | - GV - GAS VALVE | | - INV. - INVERT |
| | - PROPOSED ELECTRICAL CIRCUIT | | - GM - GAS METER | | - FL - FLOW LINE |
| | - OE - OVERHEAD ELECTRIC LINE | | - S - STORM SEWER & MANHOLE | | - EXISTING CONCRETE SIDEWALK |
| | - ANCHOR | | - S - STORM SEWER & INLET | | - PROPOSED PCC SIDEWALK |
| | - TRAFFIC CONTROL LIGHT | | | | |
| | - RAILROAD CROSSING GATE | | | | |

PLAN NOTES - SHEET 19

- 1) REMOVE EXISTING WIRING AND ABOVE-GRADE PORTION OF EXISTING RECEPTACLE CONDUIT. ABANDON UNDERGROUND PORTION IN PLACE. SEE SHEET 18 FOR CONTINUATION.
- 2) REMOVE EXISTING WIRING. LOCATE AND INTERCEPT EXISTING 3/4" PVC AT ALLEY EDGE. EXTEND PROPOSED CONDUIT FROM THIS POINT TO THE POST LIGHT. REMOVE EXISTING CONDUCTORS AND REPLACE WITH 3 - #10 (TWO 120 VOLT CIRCUITS PLUS NEUTRAL), AND 1 - #10 EQUIPMENT GROUND IN 3/4" PVC TO EJB.
- 3) REMOVE EXISTING POST LIGHT ASSEMBLY AND REINSTALL ON PROPOSED CONCRETE BASE PER DETAIL, SHEET 3. PROVIDE FUSING FOR LIGHT FEED PER SCHEMATIC, SHEET 25.
- 4) TYPICAL EXISTING ELECTRICAL JUNCTION BOX (EJB) TO REMAIN. DISCONNECT AND REMOVE EXISTING WIRING AS NOTED TO EXISTING POST LIGHTS AND RECEPTACLES. PROVIDE NEW WIRING TAPPED TO THE EXISTING FEEDERS IN THE EJB, WITH WATERPROOF SPLICES. SEE TYPICAL SCHEMATIC, SHEET 25.
- 5) REMOVE EXISTING WIRING AND ABOVE-GRADE PORTION OF EXISTING RECEPTACLE OR POST LIGHT CONDUIT. ABANDON UNDERGROUND PORTION IN PLACE.
- 6) EXISTING 2 - 2" PVC AND WIRING TO REMAIN; LOCATE AND AVOID DAMAGE TO SAME.
- 7) 2 - #10, AND 1 - #10 EQUIPMENT GROUND IN 3/4" PVC.
- 8) SEE DETAIL SHEET 25 FOR PROPOSED WIRING IN TREE GRATES.
- 9) 3 - #10 (TWO 120 VOLT CIRCUITS PLUS NEUTRAL), AND 1 - #10 EQUIPMENT GROUND IN 3/4" PVC TO EJB. SEE SHEET 20 FOR CONTINUATION.
- 10) POST LIGHT TO REMAIN - NO WORK.



F.A.U. ROUTE	SECTION	COUNTY	TOTAL SHEETS	SHEET NUMBER
9521	10-00051-00-SW	PERRY	33	20
CITY OF DUQUOIN		PROJECT NO. TE-0009(105)		
CONTRACT NO. 99499		JOB NO. C-09-512-11		



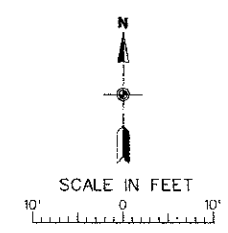
T.C.	- 462.40
I.E.	- 454.30
FL. N. 8"	- 455.20
FL. S. 8"	- 455.12

LEGEND

- | | | | | | |
|--|---|--|------------------------------|--|--------------------------------|
| | - POWER POLE | | - SANITARY SEWER AND MANHOLE | | - FIBER OPTIC LINE |
| | - POWER / TELEPHONE POLE | | - CLEAN OUT | | - UNDERGROUND TELEPHONE LINE |
| | - POWER / TELEPHONE POLE W/ LIGHT | | - FIRE HYDRANT | | - POST |
| | - STREET LIGHT POLE | | - WATER VALVE | | - SIGN |
| | - SINGLE / DOUBLE FIXTURE PEDESTRIAN LIGHT - 70W, HSP | | - WATER METER | | - ORNAMENTAL CONTAINER |
| | - EXISTING ELECTRICAL JUNCTION BOX | | - WATER SERVICE SHUTOFF | | - ORNAMENTAL SHRUB |
| | - PROPOSED ELECTRICAL JUNCTION BOX | | - WATER MAIN & SIZE | | - TREE W/ SIZE & TYPE |
| | - EXISTING ELECTRICAL OUTLET | | - GAS LINE | | - TOP OF CASTING - TOP OF CURB |
| | - EXISTING ELECTRICAL CONDUIT | | - GAS VALVE | | - INVERT |
| | - PROPOSED ELECTRICAL CIRCUIT | | - GAS METER | | - FLOW LINE |
| | - OVERHEAD ELECTRIC LINE | | - STORM SEWER & MANHOLE | | - EXISTING CONCRETE SIDEWALK |
| | - ANCHOR | | - STORM SEWER & INFIT | | - PROPOSED PCC SIDEWALK |
| | - TRAFFIC CONTROL LIGHT | | | | |
| | - RAILROAD CROSSING GATE | | | | |

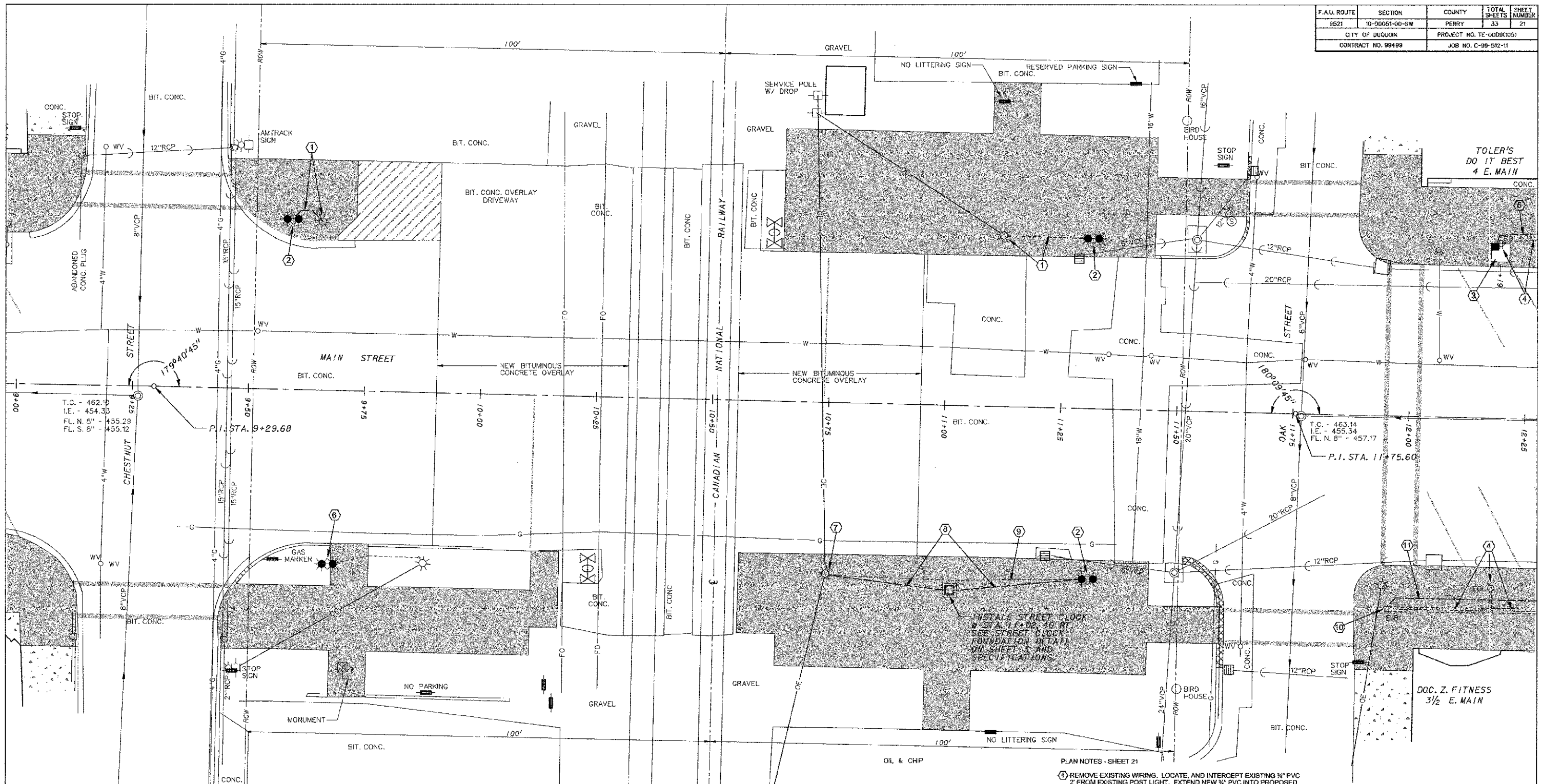
PLAN NOTES - SHEET 20

- 1) REMOVE EXISTING WIRING AND ABOVE-GRADE PORTION OF EXISTING POST LIGHT CONDUIT. ABANDON UNDERGROUND PORTION IN PLACE. SEE SHEET 19 FOR CONTINUATION.
- 2) EXISTING 2" PVC AND WIRING TO REMAIN; LOCATE AND AVOID DAMAGE TO SAME.
- 3) TYPICAL EXISTING ELECTRIC JUNCTION BOX (EJB) TO REMAIN. DISCONNECT AND REMOVE EXISTING WIRING AS NOTED TO EXISTING POST LIGHTS AND RECEPTACLES. PROVIDE NEW WIRING TAPPED TO THE EXISTING FEEDERS IN THE EJB, WITH WATERPROOF SPLICES. SEE TYPICAL SCHEMATIC, SHEET 25.
- 4) 3 - #10 (TWO 120 VOLT CIRCUITS PLUS NEUTRAL), AND 1 - #10 EQUIPMENT GROUND IN 3/4" PVC FROM EJB TO PROPOSED TREE GRATE JUNCTION BOX OR POST LIGHT AS SHOWN.
- 5) SEE DETAIL SHEET 25 FOR PROPOSED WIRING IN TREE GRATES.
- 6) REMOVE EXISTING WIRING AND ABOVE-GRADE PORTION OF EXISTING RECEPTACLE CONDUIT. ABANDON UNDERGROUND PORTION IN PLACE.
- 7) 2 - #10, AND 1 - #10 EQUIPMENT GROUND IN NEW 3/4" PVC FROM TREE GRATE JUNCTION BOX TO POST LIGHT.
- 8) REMOVE EXISTING WIRING AND ABOVE-GRADE PORTION OF EXISTING RECEPTACLE CONDUIT. ABANDON UNDERGROUND PORTION IN PLACE.
- 9) REMOVE EXISTING POST LIGHT ASSEMBLY AND REINSTALL ON PROPOSED CONCRETE BASE PER DETAIL, SHEET 3. PROVIDE FUSING FOR LIGHT FEED PER SCHEMATIC, SHEET 25.
- 10) LOCATE, AND INTERCEPT EXISTING 3/4" PVC AT POINT INDICATED. EXTEND PROPOSED CONDUIT FROM THIS POINT TO THE POST LIGHT. REMOVE EXISTING CONDUITORS AND REPLACE WITH 3 - #10 (TWO 120 VOLT CIRCUITS PLUS NEUTRAL), AND 1 - #10 EQUIPMENT GROUND IN 3/4" PVC TO THE POST LIGHT.
- 11) REMOVE ABOVE-GRADE PORTION OF THE EXISTING POST LIGHT CONDUIT.



CITY OF DUQUOIN
 PERRY COUNTY, ILLINOIS
MAIN STREET SIDEWALK REPLACEMENT
PROPOSED ELECTRICAL PLAN
 STA. 6+00 TO STA. 9+25

F.A.U. ROUTE	SECTION	COUNTY	TOTAL SHEETS	SHEET NUMBER
9521	10-00051-00-SW	PERRY	33	21
CITY OF DUQUOIN		PROJECT NO. TE-00081051		
CONTRACT NO. 99499		JOB NO. C-99-512-11		

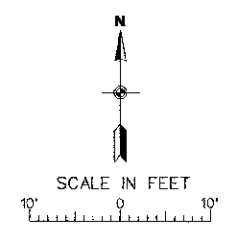


LEGEND

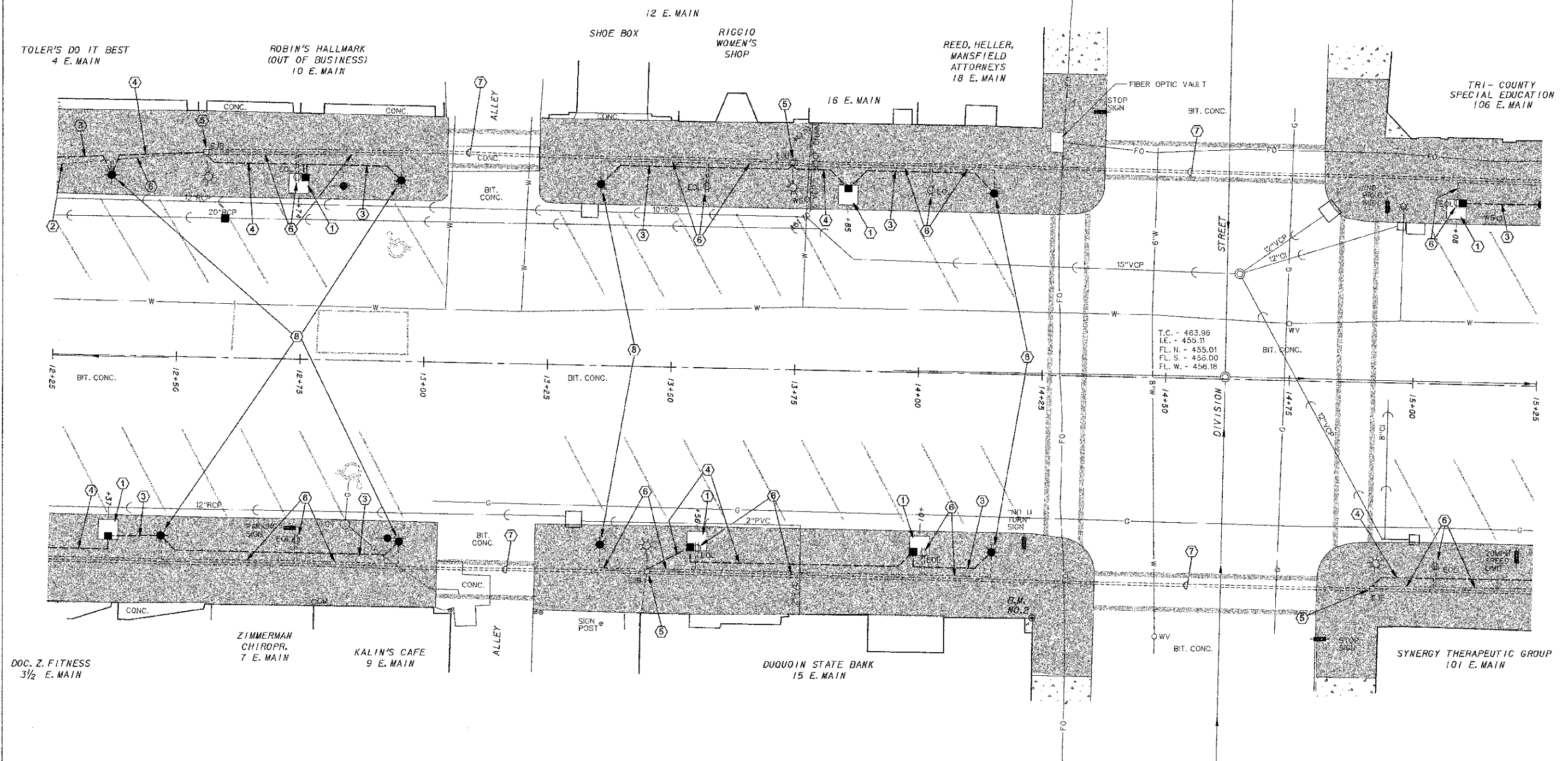
- | | | | | | |
|--|---|--|------------------------------|--|--------------------------------|
| | - POWER POLE | | - SANITARY SEWER AND MANHOLE | | - FIBER OPTIC LINE |
| | - POWER / TELEPHONE POLE | | - CLEAN OUT | | - UNDERGROUND TELEPHONE LINE |
| | - POWER / TELEPHONE POLE W/ LIGHT | | - FIRE HYDRANT | | - POST |
| | - STREET LIGHT POLE | | - WATER VALVE | | - SIGN |
| | - SINGLE / DOUBLE FIXTURE PEDESTRIAN LIGHT - 70W, HSP | | - WATER METER | | - ORNAMENTAL CONTAINER |
| | - EXISTING ELECTRICAL JUNCTION BOX | | - WATER SERVICE SHUTOFF | | - ORNAMENTAL SHRUB |
| | - PROPOSED ELECTRICAL JUNCTION BOX | | - WATER MAIN & SIZE | | - TREE W/ SIZE & TYPE |
| | - EXISTING ELECTRICAL OUTLET | | - GAS LINE | | - TOP OF CASTING - TOP OF CURB |
| | - EXISTING ELECTRICAL CONDUIT | | - GAS VALVE | | - INVERT |
| | - PROPOSED ELECTRICAL CIRCUIT | | - GAS METER | | - FLOW LINE |
| | - OVERHEAD ELECTRIC LINE | | - STORM SEWER & MANHOLE | | - EXISTING CONCRETE SIDEWALK |
| | - ANCHOR | | - STORM SEWER & INLET | | - PROPOSED PCC SIDEWALK |
| | - TRAFFIC CONTROL LIGHT | | | | |
| | - RAILROAD CROSSING GATE | | | | |

PLAN NOTES - SHEET 21

- 1 REMOVE EXISTING WIRING. LOCATE AND INTERCEPT EXISTING 3/4" PVC 2' FROM EXISTING POST LIGHT. EXTEND NEW 3/4" PVC INTO PROPOSED POST LIGHT BASE. PROVIDE 2 - #10, AND 1 - #10 EQUIPMENT GROUND TO POST LIGHT. CONNECT TO EXISTING FEEDS IN AN EXISTING JUNCTION BOX ON STREET LIGHT POLE.
- 2 REMOVE EXISTING POST LIGHT ASSEMBLY AND REINSTALL ON PROPOSED CONCRETE BASE PER DETAIL SHEET 3. PROVIDE FUSING FOR LIGHT FEED PER SCHEMATIC, SHEET 25.
- 3 SEE DETAIL SHEET 25 FOR PROPOSED WIRING IN TREE GRATES.
- 4 REMOVE EXISTING WIRING AND ABOVE-GRADE PORTION OF EXISTING RECEPTACLE CONDUIT. ABANDON UNDERGROUND PORTION IN PLACE. SEE SHEET 22 FOR CONTINUATION.
- 5 2 - #10, AND 1 - #10 EQUIPMENT GROUND IN NEW 3/4" PVC FROM POST LIGHT TO PROPOSED TREE GRATE JUNCTION BOX. SEE SHEET 22 FOR CONTINUATION.
- 6 POST LIGHT TO REMAIN - NO WORK.
- 7 CONNECT PROPOSED WIRING TO EXISTING FEEDS IN AN EXISTING JUNCTION BOX ON STREET LIGHT POLE.
- 8 2 - #10, AND 1 - #10 EQUIPMENT GROUND IN 3/4" PVC.
- 9 REMOVE EXISTING WIRING AND ABOVE-GRADE PORTION OF EXISTING POST LIGHT CONDUIT. ABANDON UNDERGROUND PORTION IN PLACE.
- 10 TYPICAL EXISTING ELECTRIC JUNCTION BOX (EJB) TO REMAIN. DISCONNECT AND REMOVE EXISTING WIRING AS NOTED TO EXISTING POST LIGHTS AND RECEPTACLES. PROVIDE NEW WIRING TAPPED TO THE EXISTING FEEDERS IN THE EJB, WITH WATER-PROOF SPLICES. SEE TYPICAL SCHEMATIC, SHEET 25.
- 11 3 - #10 (TWO 120V CIRCUITS), AND 1 - #10 EQUIPMENT GROUND IN 3/4" PVC. SEE SHEET 22 FOR CONTINUATION.



F.A.U. ROUTE	SECTION	COUNTY	TOTAL SHEETS	SHEET NUMBER
9521	10-00051-00-SW	PERRY	33	22
CITY OF DUQUOIN		PROJECT NO. TE-0009(05)		
CONTRACT NO. 99499		JOB NO. C-99-512-11		



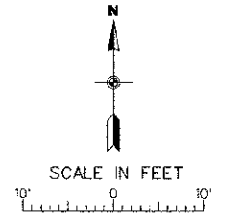
T.C. - 463.96
 I.E. - 459.11
 F.L. N. - 485.01
 F.L. S. - 456.00
 F.L. W. - 456.18

LEGEND

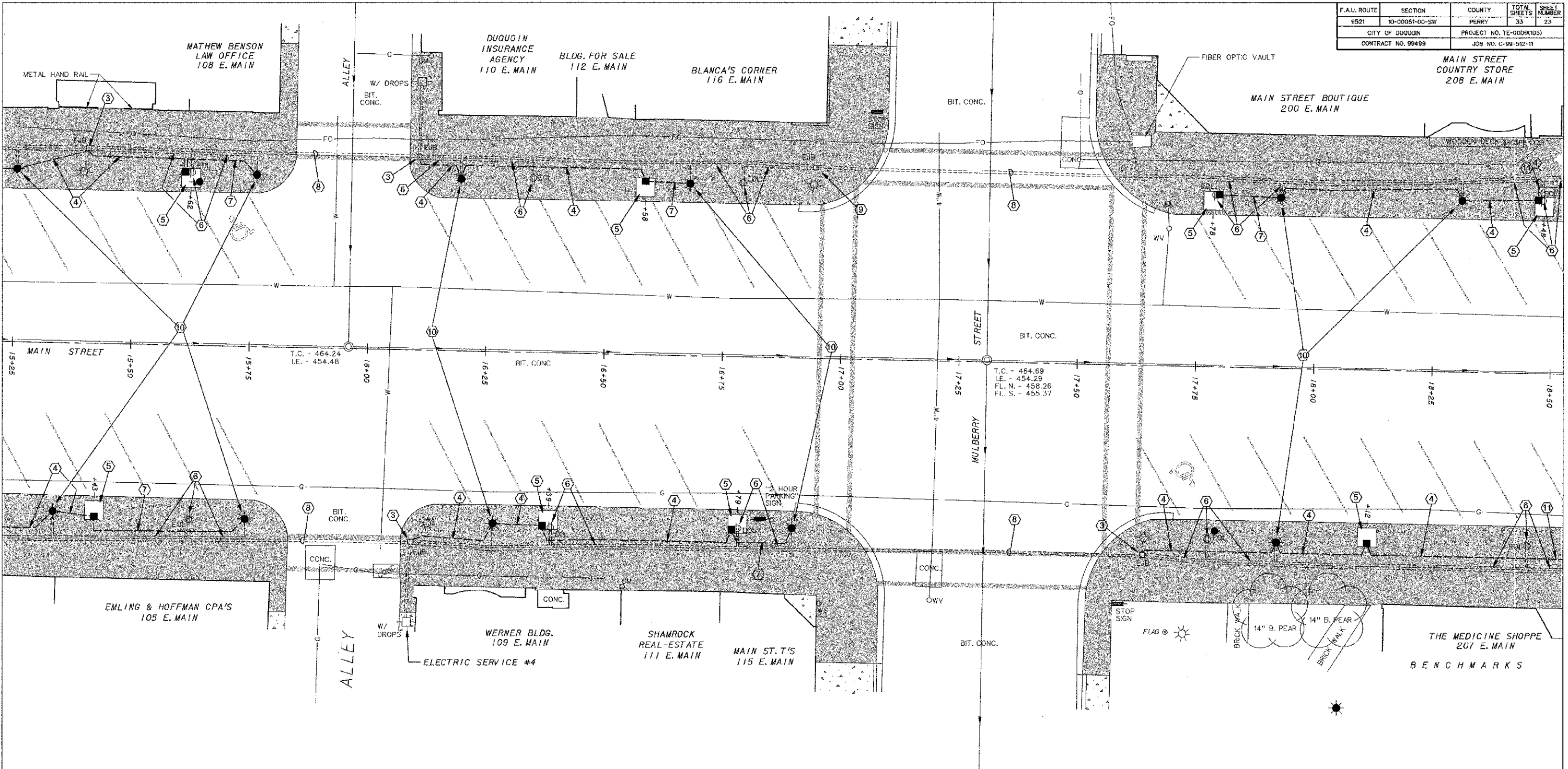
- | | | | | | |
|--|---|--|----------------------------------|--|-------------------------------------|
| | - POWER POLE | | - SANITARY SEWER AND MANHOLE | | - FIBER OPTIC LINE |
| | - POWER / TELEPHONE POLE | | - C.O.O. - CLEAN OUT | | - UT - UNDERGROUND TELEPHONE LINE |
| | - POWER / TELEPHONE POLE W/ LIGHT | | - FIRE HYDRANT | | - POST |
| | - STREET LIGHT POLE | | - W.V.O. - WATER VALVE | | - SIGN |
| | - SINGLE / DOUBLE FIXTURE PEDESTRIAN LIGHT - 70W, HSP | | - W.M.O. - WATER METER | | - ORNAMENTAL CONTAINER |
| | - E.J.B. - EXISTING ELECTRICAL JUNCTION BOX | | - W.S.O. - WATER SERVICE SHUTOFF | | - ORNAMENTAL SHRUB |
| | - PROPOSED ELECTRICAL JUNCTION BOX | | - 6"W - WATER MAIN & SIZE | | - TREE W/ SIZE & TYPE |
| | - E.O.L. - EXISTING ELECTRICAL OUTLET | | - G - GAS LINE | | - TC - TOP OF CASTING - TOP OF CURB |
| | - EXISTING ELECTRICAL CONDUIT | | - G.V. - GAS VALVE | | - INV. - INVERT |
| | - PROPOSED ELECTRICAL CIRCUIT | | - G.M. - GAS METER | | - FL - FLOW LINE |
| | - O.E. - OVERHEAD ELECTRIC LINE | | - S.S.M. - STORM SEWER & MANHOLE | | - EXISTING CONCRETE SIDEWALK |
| | - ANCHOR | | - S.S.I. - STORM SEWER & INLET | | - PROPOSED PCC SIDEWALK |
| | - TRAFFIC CONTROL LIGHT | | | | |
| | - RAILROAD CROSSING GATE | | | | |

PLAN NOTES - SHEET 22

- 1 SEE DETAIL SHEET 25 FOR PROPOSED WIRING IN TREE GRATES.
- 2 REMOVE EXISTING WIRING AND ABOVE-GRADE PORTION OF EXISTING RECEPTACLE CONDUIT. ABANDON UNDERGROUND PORTION IN PLACE.
- 3 2 - #10, AND 1 - #10 EQUIPMENT GROUND IN 3/4" PVC.
- 4 3 - #10 (TWO 120V CIRCUITS), AND 1 - #10 EQUIPMENT GROUND IN 3/4" PVC.
- 5 TYPICAL EXISTING ELECTRIC JUNCTION BOX (E.J.B.) TO REMAIN. DISCONNECT AND REMOVE EXISTING WIRING AS NOTED TO EXISTING POST LIGHTS AND RECEPTACLES. PROVIDE NEW WIRING TAPPED TO THE EXISTING FEEDERS IN THE E.J.B. WITH WATERPROOF SPLICES. SEE TYPICAL SCHEMATIC, SHEET 25.
- 6 REMOVE EXISTING WIRING AND ABOVE-GRADE PORTION OF EXISTING RECEPTACLE AND POST LIGHT CONDUIT. ABANDON UNDERGROUND PORTION IN PLACE.
- 7 EXISTING 2 - 2" PVC AND WIRING TO REMAIN, LOCATE AND AVOID DAMAGE TO SAME.
- 8 REMOVE EXISTING POST LIGHT ASSEMBLY AND REINSTALL ON PROPOSED CONCRETE BASE PER DETAIL SHEET 3. PROVIDE FUSING FOR LIGHT FEED PER SCHEMATIC, SHEET 25.



F.A.U. ROUTE	SECTION	COUNTY	TOTAL SHEETS	SHEET NUMBER
9521	10-00051-00-SW	PERRY	33	23
CITY OF DUQUOIN		PROJECT NO. TE-0009(105)		
CONTRACT NO. 99499		JOB NO. C-99-512-11		

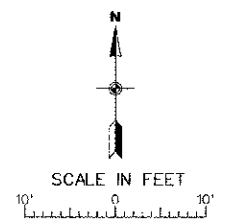


LEGEND

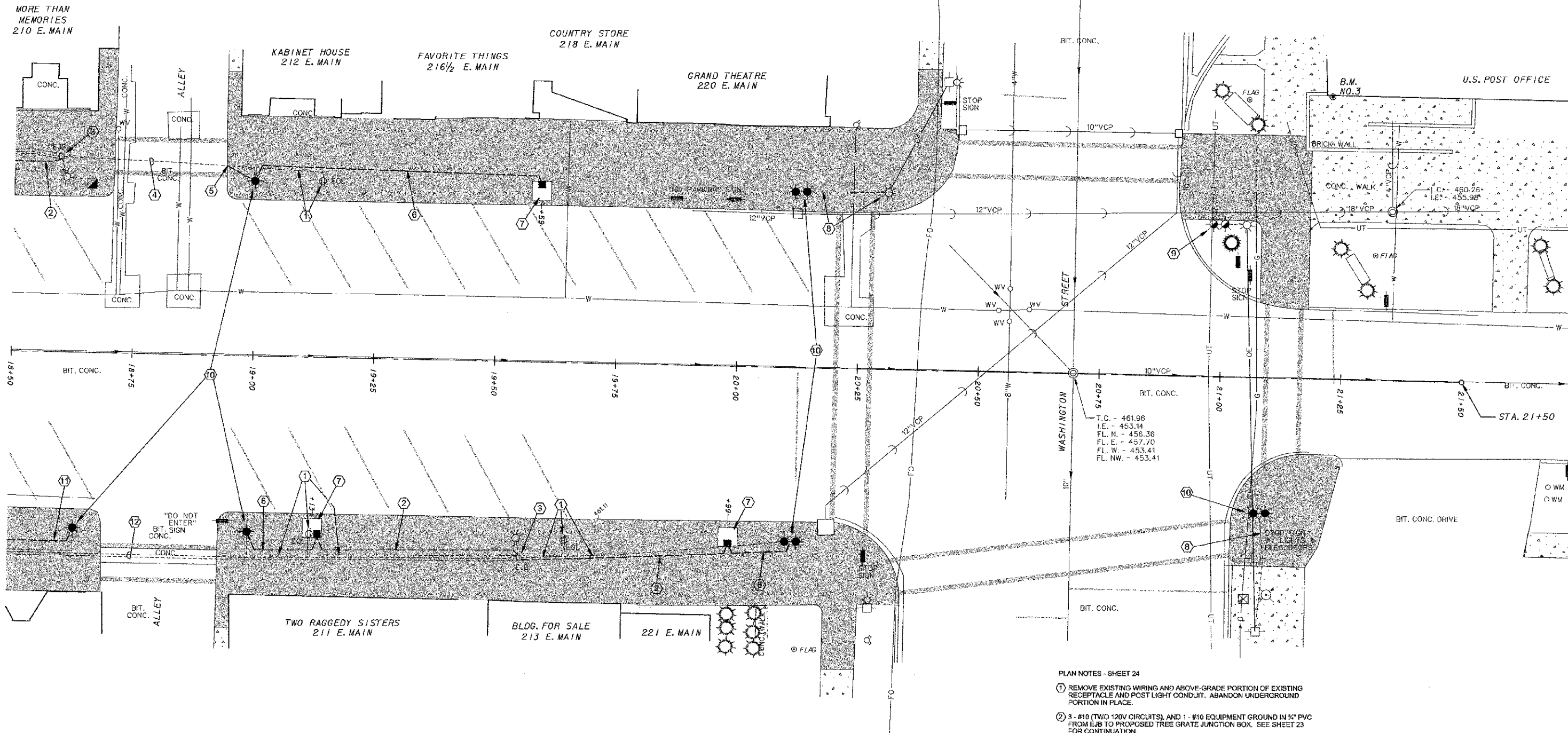
- | | | | | | |
|--|---|--|------------------------------|--|--------------------------------|
| | - POWER POLE | | - SANITARY SEWER AND MANHOLE | | - FIBER OPTIC LINE |
| | - POWER / TELEPHONE POLE | | - CLEAN OUT | | - UNDERGROUND TELEPHONE LINE |
| | - POWER / TELEPHONE POLE W/ LIGHT | | - FIRE HYDRANT | | - POST |
| | - STREET LIGHT POLE | | - WATER VALVE | | - SIGN |
| | - SINGLE / DOUBLE FIXTURE PEDESTRIAN LIGHT - 70W, HSP | | - WATER METER | | - ORNAMENTAL CONTAINER |
| | - EXISTING ELECTRICAL JUNCTION BOX | | - WATER SERVICE SHUTOFF | | - ORNAMENTAL SHRUB |
| | - PROPOSED ELECTRICAL JUNCTION BOX | | - WATER MAIN & SIZE | | - TREE W/ SIZE & TYPE |
| | - EXISTING ELECTRICAL OUTLET | | - GAS LINE | | - TOP OF CASTING - TOP OF CURE |
| | - EXISTING ELECTRICAL CONDUIT | | - GAS VALVE | | - INVERT |
| | - PROPOSED ELECTRICAL CIRCUIT | | - GAS METER | | - FLOW LINE |
| | - OVERHEAD ELECTRIC LINE | | - STORM SEWER & MANHOLE | | - EXISTING CONCRETE SIDEWALK |
| | - ANCHOR | | - STORM SEWER & INLET | | - PROPOSED PCC SIDEWALK |
| | - TRAFFIC CONTROL LIGHT | | | | |
| | - RAILROAD CROSSING GATE | | | | |

PLAN NOTES - SHEET 23

- ① REMOVE EXISTING WIRING AND ABOVE-GRADE PORTION OF EXISTING RECEPTACLE CONDUIT. ABANDON UNDERGROUND PORTION IN PLACE.
- ② 2 - #10, AND 1 - #10 EQUIPMENT GROUND IN 3/4" PVC TO PROPOSED TREE GRATE JUNCTION BOX. SEE SHEET 22 FOR CONTINUATION.
- ③ TYPICAL EXISTING ELECTRICAL JUNCTION BOX (EJB) TO REMAIN. DISCONNECT AND REMOVE EXISTING WIRING AS NOTED TO EXISTING POST LIGHTS AND RECEPTACLES. PROVIDE NEW WIRING TAPPED TO THE EXISTING FEEDERS IN THE EJB, WITH WATERPROOF SPLICES. SEE TYPICAL SCHEMATIC, SHEET 25.
- ④ 3 - #10 (TWO 120V CIRCUITS), AND 1 - #10 EQUIPMENT GROUND IN 3/4" PVC.
- ⑤ SEE DETAIL SHEET 25 FOR PROPOSED WIRING IN TREE GRATES.
- ⑥ REMOVE EXISTING WIRING AND ABOVE-GRADE PORTION OF EXISTING RECEPTACLE AND POST LIGHT CONDUIT. ABANDON UNDERGROUND PORTION IN PLACE.
- ⑦ 2 - #10, AND 1 - #10 EQUIPMENT GROUND IN 3/4" PVC.
- ⑧ EXISTING 2 - 2" PVC AND WIRING TO REMAIN. LOCATE AND AVOID DAMAGE TO SAME.
- ⑨ TYPICAL EXISTING ELECTRICAL JUNCTION BOX (EJB) TO REMAIN. DISCONNECT AND REMOVE EXISTING WIRING AS NOTED TO EXISTING POST LIGHTS AND RECEPTACLES. TAPE AND SEAL FEEDER CONDUCTORS WHERE TAPS ARE REMOVED.
- ⑩ REMOVE EXISTING POST LIGHT ASSEMBLY AND REINSTALL ON PROPOSED CONCRETE BASE PER DETAIL, SHEET 3. PROVIDE FUSING FOR LIGHT FEED PER SCHEMATIC, SHEET 25.
- ⑪ SEE SHEET 24 FOR CONTINUATION.



F.A.U. ROUTE	SECTION	COUNTY	TOTAL SHEETS	SHEET NUMBER
9521	10-00051-00-SW	PERRY	33	24
CITY OF DUQUOIN		PROJECT NO. TE-0009(105)		
CONTRACT NO. 96498		JOB NO. C-99-512-11		

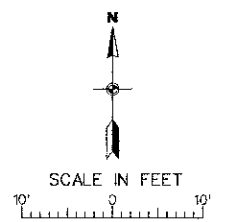


LEGEND

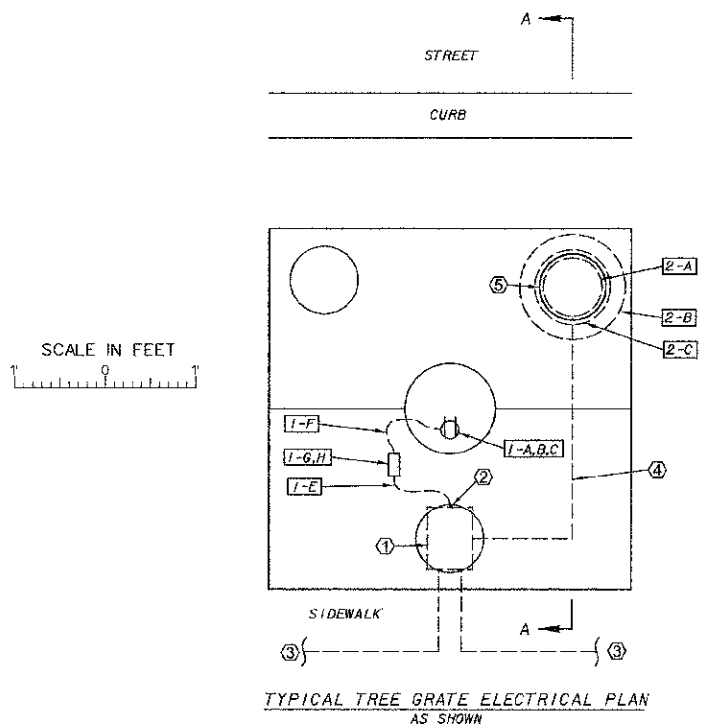
	- POWER POLE		- SANITARY SEWER AND MAN-HOLE		- FIBER OPTIC LINE
	- POWER / TELEPHONE POLE		- C.C.O. - CLEAN OUT		- UT - UNDERGROUND TELEPHONE LINE
	- POWER / TELEPHONE POLE W/ LIGHT		- FIRE HYDRANT		- POST
	- STREET LIGHT POLE		- WV - WATER VALVE		- SIGN
	- SINGLE / DOUBLE FIXTURE PEDESTRIAN LIGHT - 70W, HSP		- WM - WATER METER		- ORNAMENTAL CONTAINER
	- EJB - EXISTING ELECTRICAL JUNCTION BOX		- WSO - WATER SERVICE SHUTOFF		- ORNAMENTAL SHRUB
	- PROPOSED ELECTRICAL JUNCTION BOX		- 6"W - WATER MAIN & SIZE		- TREE W/ SIZE & TYPE
	- EOL - EXISTING ELECTRICAL OUTLET		- G - GAS LINE		- IC - TOP OF CASTING - TOP OF CURB
	- EXISTING ELECTRICAL CONDUIT		- GV - GAS VALVE		- INV. - INVERT
	- PROPOSED ELECTRICAL CIRCUIT		- GM - GAS METER		- FL - FLOW LINE
	- OE - OVERHEAD ELECTRIC LINE		- SSM - STORM SEWER & MANHOLE		- EXISTING CONCRETE SIDEWALK
	- ANCHOR		- SSI - STORM SEWER & INLET		- PROPOSED PCC SIDEWALK
	- TRAFFIC CONTROL LIGHT				
	- RAILROAD CROSSING GATE				

PLAN NOTES - SHEET 24

- 1 REMOVE EXISTING WIRING AND ABOVE-GRADE PORTION OF EXISTING RECEPTACLE AND POST LIGHT CONDUIT. ABANDON UNDERGROUND PORTION IN PLACE.
- 2 3 - #10 (TWO 120V CIRCUITS), AND 1 - #10 EQUIPMENT GROUND IN 3/4" PVC FROM EJB TO PROPOSED TREE GRATE JUNCTION BOX. SEE SHEET 23 FOR CONTINUATION.
- 3 TYPICAL EXISTING ELECTRIC JUNCTION BOX (EJB) TO REMAIN. DISCONNECT AND REMOVE EXISTING WIRING AS NOTED TO EXISTING POST LIGHTS AND RECEPTACLES. PROVIDE NEW WIRING TAPPED TO THE EXISTING FEEDERS IN THE EJB, WITH WATERPROOF SPLICES. SEE TYPICAL SCHEMATIC, SHEET 25.
- 4 DISCONNECT, REMOVE AND REPLACE EXISTING CONDUCTORS IN THIS EXISTING CONDUIT WITH 3 - #10, AND 1 - #10 EQUIPMENT GROUND.
- 5 LOCATE, AND INTERCEPT EXISTING 3/4" PVC AT STREET EDGE. EXTEND PROPOSED CONDUIT FROM THIS POINT TO THE POST LIGHT. REMOVE EXISTING CONDUCTORS AND REPLACE WITH 3 - #10 (TWO 120V CIRCUITS), AND 1 - #10 EQUIPMENT GROUND IN 3/4" PVC TO EXISTING EJB PER NOTE 4.
- 6 2 - #10, AND 1 - #10 EQUIPMENT GROUND IN 3/4" PVC.
- 7 SEE DETAIL SHEET 25 FOR PROPOSED WIRING IN TREE GRATES.
- 8 REMOVE EXISTING WIRING. LOCATE, AND INTERCEPT EXISTING 3/4" PVC 2' FROM EXISTING POST LIGHT. EXTEND NEW 3/4" PVC INTO PROPOSED POST LIGHT BASE. PROVIDE 2 - #10, AND 1 - #10 EQUIPMENT GROUND TO POST LIGHT. CONNECT TO EXISTING FEEDERS IN AN EXISTING JUNCTION BOX ON STREET LIGHT POLE.
- 9 POST LIGHT TO REMAIN - NO WORK.
- 10 REMOVE EXISTING POST LIGHT ASSEMBLY AND REINSTALL ON PROPOSED CONCRETE BASE PER DETAIL, SHEET 3. PROVIDE FUSING FOR LIGHT FEED PER SCHEMATIC, SHEET 25.
- 11 2 - #10, AND 1 - #10 EQUIPMENT GROUND IN 3/4" PVC FROM PROPOSED TREE GRATE JUNCTION BOX. SEE SHEET 23 FOR CONTINUATION.
- 12 EXISTING 2 - 2" PVC AND WIRING TO REMAIN; LOCATE AND AVOID DAMAGE TO SAME.



CITY OF DUQUOIN
PERRY COUNTY, ILLINOIS
MAIN STREET SIDEWALK REPLACEMENT
PROPOSED ELECTRICAL PLAN
STA. 18+50 TO STA. 21+50

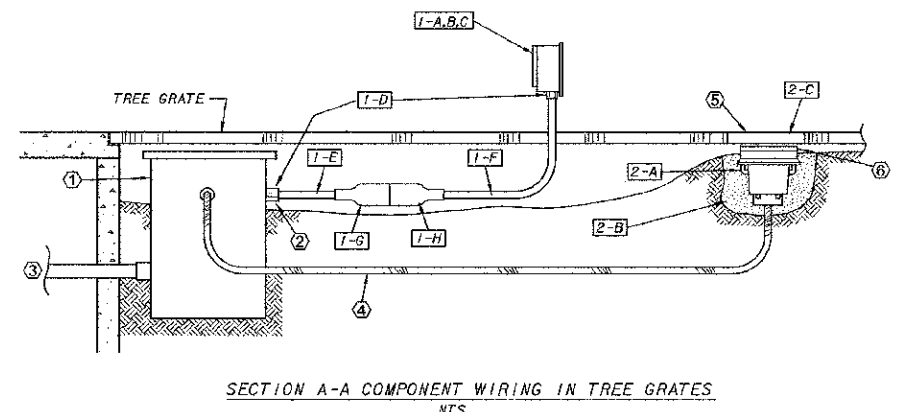


PAY ITEM FOR RECEPTACLES - BILL OF MATERIALS - (26 ASSEMBLIES REQUIRED)

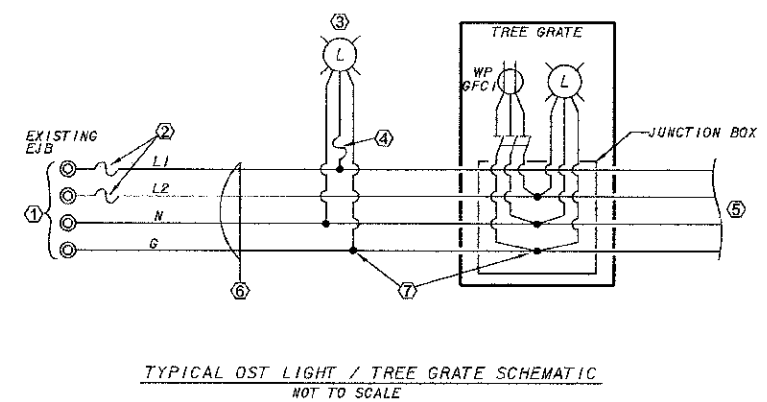
MARK	QUAN	DESCRIPTION
1-A	1	CAST, DEEP, 1-GANG OUTLET BOX WITH ONE 3/4" THREADED OPENING - CROUSE HINDS, KILLARK, OR EQUAL.
1-B	1	IN-USE, WEATHERPROOF, LOCKABLE, VERTICAL GFCI DUPLEX RECEPTACLE COVER - CROUSE HINDS, KILLARK, OR EQUAL.
1-C	1	20 AMP, 120 VOLT, GFCI DUPLEX RECEPTACLE - HUBBELL #GFR5252MWA, OR EQUAL.
1-D	2	3/4" WEATHERPROOF, NON-METALLIC, PORTABLE CORD CONNECTOR.
1-E	3 FT	#14 GA, 3/CONDUCTOR, 600 VOLT, TYPE SOOW PORTABLE CORD.
1-F	6 FT	#14 GA, 3/CONDUCTOR, 600 VOLT, TYPE SOOW PORTABLE CORD.
1-G	1	20 AMP, 3-WIRE, 600 VOLT RATED, WATERPROOF FEMALE CONNECTOR WITH INTEGRAL WATERPROOF CAP - DURALINE #FTP-3, OR EQUAL.
1-H	1	20 AMP, 3-WIRE, 600 VOLT RATED, WATERPROOF MALE CONNECTOR WITH INTEGRAL WATERPROOF CAP - DURALINE #MTP-3, OR EQUAL.

PAY ITEM FOR TREE FLOOD LIGHTS - BILL OF MATERIALS - (26 ASSEMBLIES REQUIRED)

MARK	QUAN	DESCRIPTION
2-A	1	120 VOLT LED IN-GROUND LIGHT FIXTURE.
2-B	1	FINE-GRADE ROCK BACKFILL
2-C	1	10 1/4" DIAMETER X 1/2" THICK CLEAR POLYCARBONATE COVER

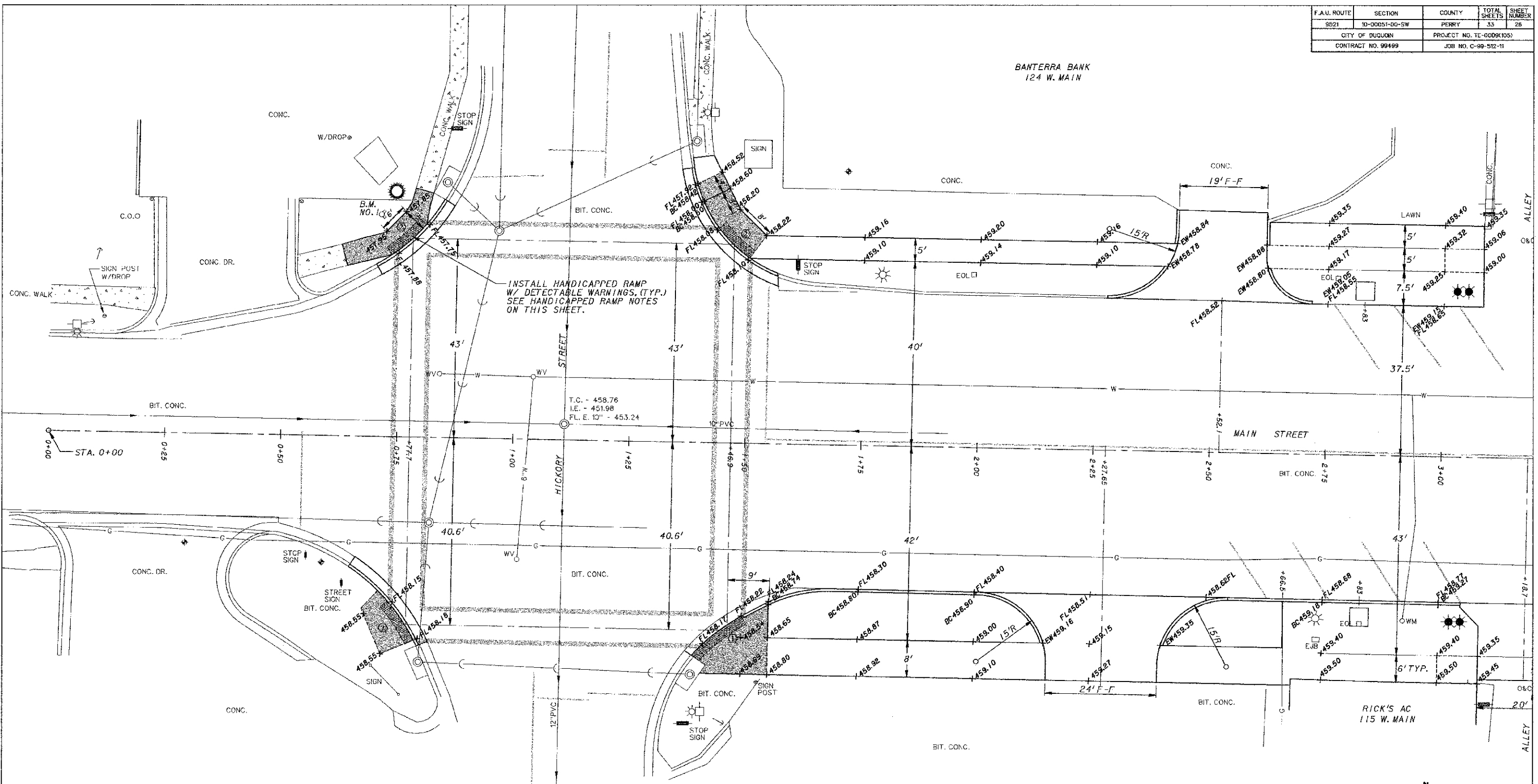


- TREE GRATE DETAIL NOTES
- 1 6" X 8" X 7" DEEP NON-METALLIC, SOLID-BOTTOM JUNCTION BOX RATED ANSI TIER 15, WITH 4-BOLT GASKETED COVER AND LOGO TO READ "ELECTRIC" - QUAZITE #PC0608DG06/PC0608CG00, OR EQUAL. CENTER BOX UNDER GRATE MEDALLION COVER.
 - 2 CABLE INSTALLATION AND ENTRY INTO BOX SHALL BE MADE ABOVE THE FINAL GRADE ESTABLISHED WITHIN THE TREE GRATE AREA.
 - 3 SEE SITE PLANS FOR WIRING DETAILS. SPLICES IN THIS BOX SHALL BE MADE WITH WATERPROOF CONNECTORS.
 - 4 2 - #12, AND 1 - #12 EQUIPMENT GROUND IN 1/2" LIQUIDTIGHT FLEXIBLE NON-METALLIC CONDUIT TYPE LFNC. TERMINATE WITH APPROVED WATERTIGHT CONNECTORS.
 - 5 REMOVE STEEL COVER AND REPLACE WITH CLEAR POLYCARBONATE COVER SEALED IN PLACE WITH HIGH-GRADE CLEAR SILICONE CAULK AROUND PERIMETER.
 - 6 INSTALL IN-GRADE LIGHT FIXTURE TO FINISH LEVEL AND 1" BELOW BOTTOM OF TREE GRATE COVER. AIM 15 DEGREES TOWARD TREE TRUNK.



- SCHEMATIC NOTES
- 1 REMOVE EXISTING LIGHT AND RECEPTACLE TAPS AND ANY FUSING PRESENT. CONNECT PROPOSED CONDUCTORS TO EXISTING FEEDERS WITH SAME PHASE DISTRIBUTION AS EXISTING.
 - 2 IN-LINE, WATERPROOF, 250 VAC, 30 AMP FUSEHOLDER - ELASTIMOLD #65U, OR EQUAL. FUSE AT 10 AMPS WITH 250VAC, TIME DELAY FUSE - BUSSMAN #FNM10, OR EQUAL.
 - 3 EXISTING POST LIGHT ASSEMBLY INSTALLED ON PROPOSED CONCRETE BASE.
 - 4 IN-LINE, WATERPROOF, 250 VAC, 20 AMP FUSEHOLDER IN BASE OF EXISTING LIGHT POLE - BUSSMAN #HEB, OR EQUAL. FUSE AT 5 AMPS WITH 250VAC, TIME DELAY FUSE - BUSSMAN #FNM5, OR EQUAL.
 - 5 TO ADDITIONAL LIGHTS OR TREE GRATES PER SITE PLANS.
 - 6 #10 AWG IN 3/4" PVC. QUANTITY PER SITE PLANS.
 - 7 TYPICAL; ALL SPLICES WATERPROOF.

F.A.U. ROUTE	SECTION	COUNTY	TOTAL SHEETS	SHEET NUMBER
9521	10-00051-00-SW	PERRY	33	26
CITY OF DUQUOIN		PROJECT NO. TE-0009(105)		
CONTRACT NO. 99499		JOB NO. C-99-512-11		



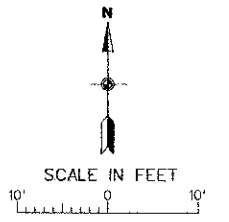
INSTALL HANDICAPPED RAMP W/ DETECTABLE WARNINGS. (TYP.) SEE HANDICAPPED RAMP NOTES ON THIS SHEET.

LEGEND

- ☐ - POWER POLE
- ☐ - POWER / TELEPHONE POLE
- ☐ - POWER / TELEPHONE POLE W/ LIGHT
- ☐ - STREET LIGHT POLE
- ☐ - SINGLE / DOUBLE FIXTURE PEDESTRIAN LIGHT
- ☐ - ELECTRICAL JUNCTION BOX
- ☐ - ELECTRICAL OUTLET
- EC - ELECTRICAL CONDUIT
- UE - UNDERGROUND ELECTRIC LINE
- ← - ANCHOR
- ☐ - TRAFFIC CONTROL LIGHT
- ☒ - RAILROAD CROSSING GATE
- FO - FIBER OPTIC LINE
- UT - UNDERGROUND TELEPHONE LINE
- ☐ - SANITARY SEWER AND MANHOLE
- C.O.O - CLEAN OUT
- ☐ - FIRE HYDRANT
- WVO - WATER VALVE
- WMO - WATER METER
- WSO - WATER SERVICE SHUTOFF
- 6" W - WATER MAIN & SIZE
- G - GAS LINE
- GO - GAS VALVE
- GMO - GAS METER
- ☐ - STORM SEWER & MANHOLE
- ☐ - STORM SEWER & INLET
- ☒ - TRASH CAN
- - POST
- ☐ - MONITORING WELL
- ☐ - SIGN
- ☐ - REINSTALLED HANDICAP PARKING
- ☐ - ORNAMENTAL CONTAINER
- ☐ - ORNAMENTAL SHRUB
- ☐ - TREE W/ SIZE & TYPE
- TC - TOP OF CASTING - TOP OF CURB
- INV - INVERT
- FL - FLOW LINE
- ☐ - PROPOSED DETECTABLE WARNINGS
- ☐ - PROPOSED HANDICAP RAMP

HANDICAPPED RAMP NOTES FOR THIS SHEET

NO.	DETECTABLE WARNINGS LENGTH	WIDTH	TOTAL ON THIS SHEET
①	14	2	1
②	10	2	3



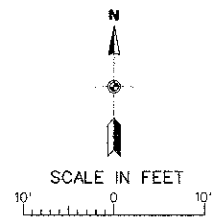
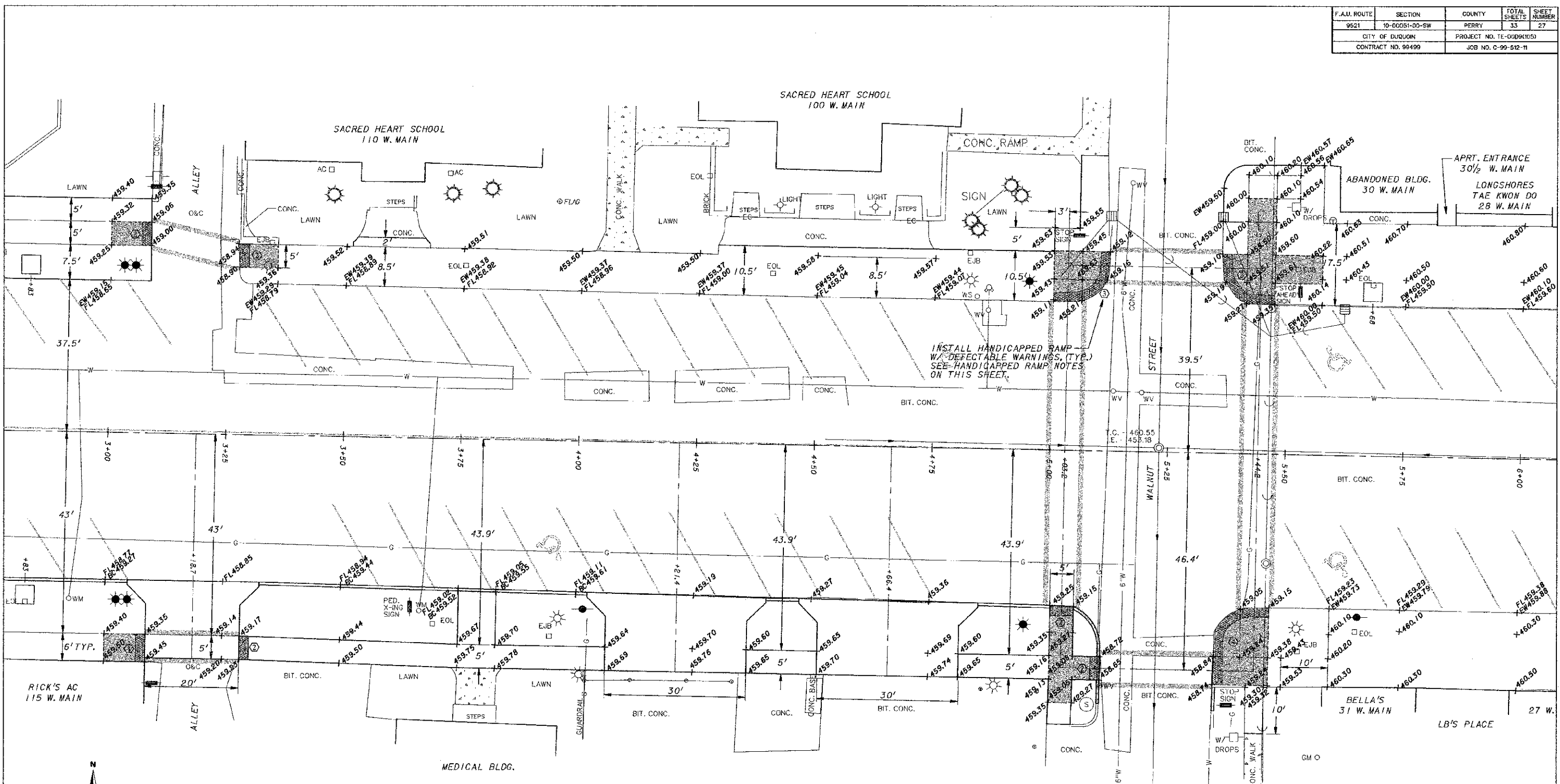
BENCHMARKS

- B.M. NO.1 - TOP OF HEADBOLT NEXT TO "M" IN MUELLER ON FIRE HYDRANT AT THE N.W. CORNER OF THE INTERSECTION OF MAIN STREET AND HICKORY STREET. (ELEV. 461.23)
- B.M. NO.2 - TOP OF BRONZE CAP MONUMENT SET IN CONCRETE SIDEWALK AT THE N.E. CORNER OF THE DU QUOIN STATE BANK AND AT THE S.W. CORNER OF THE INTERSECTION OF MAIN STREET AND DIVISION STREET. (ELEV. 463.39)

CITY OF DUQUOIN	
PERRY COUNTY, ILLINOIS	
MAIN STREET SIDEWALK REPLACEMENT	
HANDICAP RAMP LAYOUT	
STA. 0+00 TO STA. 3+00	

REVISED (04/23/2013)

F.A.M. ROUTE	SECTION	COUNTY	TOTAL SHEETS	SHEET NUMBER
9521	10-00051-00-SW	PERRY	33	27
CITY OF DUQUOIN		PROJECT NO. TE-0009(05)		
CONTRACT NO. 95499		JOB NO. C-99-512-11		



LEGEND

- POWER POLE
- POWER / TELEPHONE POLE
- POWER / TELEPHONE POLE W/ LIGHT
- STREET LIGHT POLE
- SINGLE / DOUBLE FIXTURE PEDESTRIAN LIGHT
- ELECTRICAL JUNCTION BOX
- ELECTRICAL OUTLET
- ELECTRICAL CONDUIT
- UNDERGROUND ELECTRIC LINE
- ANCHOR
- TRAFFIC CONTROL LIGHT
- RAILROAD CROSSING GATE
- FIBER OPTIC LINE
- UNDERGROUND TELEPHONE LINE
- SANITARY SEWER AND MANHOLE
- C.O.O. - CLEAN OUT
- FIRE HYDRANT
- W.V.O. - WATER VALVE
- W.M.O. - WATER METER
- W.S.O. - WATER SERVICE SHUTOFF
- 6"W - WATER MAIN & SIZE
- G - GAS LINE
- G.V.O. - GAS VALVE
- G.M.O. - GAS METER
- S.S. & M.H. - STORM SEWER & MANHOLE
- S.S. & I. - STORM SEWER & INLET
- T.C. - TRASH CAN
- P. - POST
- M.W. - MONITORING WELL
- S. - SIGN
- R.H.P. - REINSTALLED HANDICAP PARKING
- O.C. - ORNAMENTAL CONTAINER
- O.S. - ORNAMENTAL SHRUB
- T. - TREE W/ SIZE & TYPE
- T.C. - TOP OF CASTING - TOP OF CURB
- I.V. - INVERT
- F.L. - FLOW LINE
- D.W. - PROPOSED DETECTABLE WARNINGS
- H.R. - PROPOSED HANDICAP RAMP

HANDICAPPED RAMP NOTES FOR THIS SHEET

NO.	DETECTABLE WARNINGS LENGTH	DETECTABLE WARNINGS WIDTH	TOTAL ON THIS SHEET
①	6	2	1
②	5	2	5
⑤	19	2	2
④	25	2	1

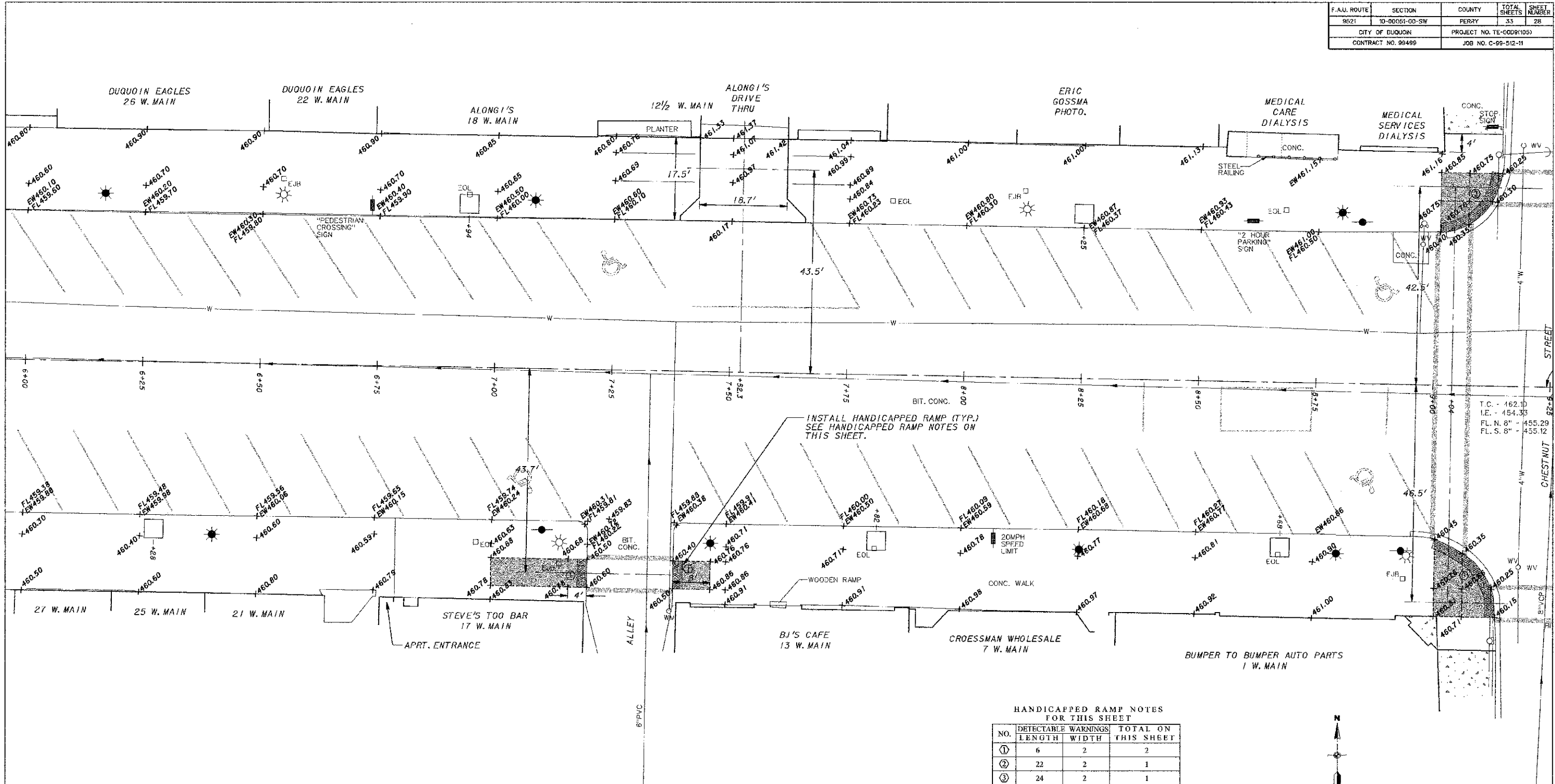
BENCHMARKS

- B.M. NO.1 - TOP OF HEADBOLT NEXT TO "M" IN MUELLER ON FIRE HYDRANT AT THE N.W. CORNER OF THE INTERSECTION OF MAIN STREET AND HICKORY STREET. (ELEV. 461.23)
- B.M. NO.2 - TOP OF BRONZE CAP MONUMENT SET IN CONCRETE SIDEWALK AT THE N.E. CORNER OF THE DU QUOIN STATE BANK AND AT THE S.W. CORNER OF THE INTERSECTION OF MAIN STREET AND DIVISION STREET. (ELEV. 463.39)

CITY OF DUQUOIN	
PERRY COUNTY, ILLINOIS	
MAIN STREET SIDEWALK REPLACEMENT	
HANDICAP RAMP LAYOUT	
STA. 3+00 TO STA. 6+00	

REVISED (04/23/2013)

F.A.U. ROUTE	SECTION	COUNTY	TOTAL SHEETS	SHEET NUMBER
9621	10-00051-00-SW	PERRY	33	28
CITY OF DUQUOIN		PROJECT NO. TE-0009(105)		
CONTRACT NO. 98499		JOB NO. C-99-512-11		

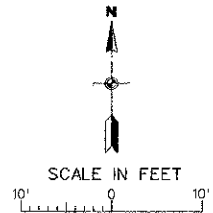


HANDICAPPED RAMP NOTES FOR THIS SHEET

NO.	DETECTABLE WARNINGS LENGTH	WIDTH	TOTAL ON THIS SHEET
①	6	2	2
②	22	2	1
③	24	2	1

LEGEND

- POWER POLE
- POWER / TELEPHONE POLE
- POWER / TELEPHONE POLE W/ LIGHT
- STREET LIGHT POLE
- SINGLE / DOUBLE FIXTURE PEDESTRIAN LIGHT
- ELECTRICAL JUNCTION BOX
- ELECTRICAL OUTLET
- ELECTRICAL CONDUIT
- UNDERGROUND ELECTRIC LINE
- ANCHOR
- TRAFFIC CONTROL LIGHT
- RAILROAD CROSSING GATE
- FIBER OPTIC LINE
- UNDERGROUND TELEPHONE LINE
- SANITARY SEWER AND MANHOLE
- CLEAN OUT
- FIRE HYDRANT
- WATER VALVE
- WATER METER
- WATER SERVICE SHUTOFF
- WATER MAIN & SIZE
- GAS LINE
- GAS VALVE
- GAS METER
- STORM SEWER & MANHOLE
- STORM SEWER & INLET
- TRASH CAN
- POST
- MONITORING WELL
- SIGN
- REINSTALLED HANDICAP PARKING
- ORNAMENTAL CONTAINER
- ORNAMENTAL SHRUB
- TREE W/ SIZE & TYPE
- TOP OF CASTING - TOP OF CURB
- INVERT
- FLOW LINE
- PROPOSED DETECTABLE WARNINGS
- PROPOSED HANDICAP RAMP



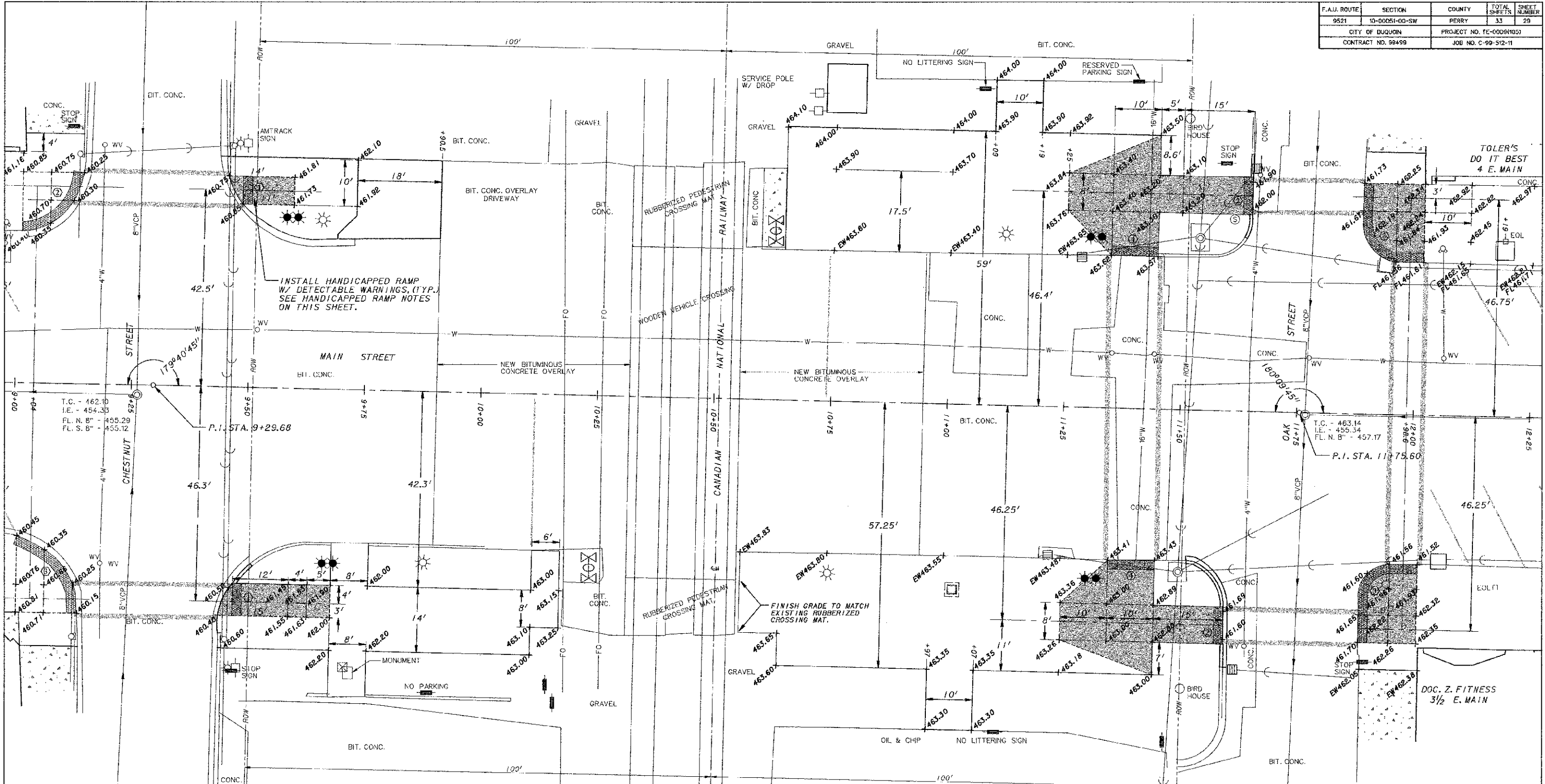
BENCHMARKS

- B.M. NO. 1 - TOP OF HEADBOLT NEXT TO "M" IN MUELLER ON FIRE HYDRANT AT THE N.W. CORNER OF THE INTERSECTION OF MAIN STREET AND HICKORY STREET. (ELEV. 461.23)
- B.M. NO. 2 - TOP OF BRONZE CAP MONUMENT SET IN CONCRETE SIDEWALK AT THE N.E. CORNER OF THE DU QUOIN STATE BANK AND AT THE S.W. CORNER OF THE INTERSECTION OF MAIN STREET AND DIVISION STREET. (ELEV. 463.39)

CITY OF DUQUOIN
 PERRY COUNTY, ILLINOIS
 MAIN STREET SIDEWALK REPLACEMENT
 HANDICAP RAMP LAYOUT
 STA. 6+00 TO STA. 9+25

REVISED 10/23/2013

F.A.U. ROUTE	SECTION	COUNTY	TOTAL SHEETS	SHEET NUMBER
9521	10-00051-00-SW	PERRY	33	29
CITY OF DUQUOIN		PROJECT NO. PE-0008(105)		
CONTRACT NO. 99499		JOB NO. C-99-S12-11		



INSTALL HANDICAPPED RAMP W/ DETECTABLE WARNINGS, (TYP.) SEE HANDICAPPED RAMP NOTES ON THIS SHEET.

FINISH GRADE TO MATCH EXISTING RUBBERIZED CROSSING MAT.

LEGEND

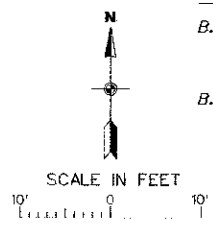
- | | | | | | |
|--|--|--|------------------------------|--|--------------------------------|
| | - POWER POLE | | - SANITARY SEWER AND MANHOLE | | - POST |
| | - POWER / TELEPHONE POLE | | - CLEAN OUT | | - MONITORING WELL |
| | - POWER / TELEPHONE POLE W/ LIGHT | | - FIRE HYDRANT | | - SIGN |
| | - STREET LIGHT POLE | | - WATER VALVE | | - REINSTALLED HANDICAP PARKING |
| | - SINGLE / DOUBLE FIXTURE PEDESTRIAN LIGHT | | - WATER METER | | - ORNAMENTAL CONTAINER |
| | - ELECTRICAL JUNCTION BOX | | - WATER SERVICE SHUTOFF | | - ORNAMENTAL SHRUB |
| | - ELECTRICAL OUTLET | | - WATER MAIN & SIZE | | - TREE W/ SIZE & TYPE |
| | - ELECTRICAL CONDUIT | | - GAS LINE | | - TOP OF CASTING - TOP OF CURB |
| | - UNDERGROUND ELECTRIC LINE | | - GAS VALVE | | - INVERT |
| | - ANCHOR | | - GAS METER | | - FLOW LINE |
| | - TRAFFIC CONTROL LIGHT | | - STORM SEWER & MANHOLE | | - PROPOSED DETECTABLE WARNINGS |
| | - RAILROAD CROSSING GATE | | - STORM SEWER & INLET | | - PROPOSED HANDICAP RAMP |
| | - FIBER OPTIC LINE | | - TRASH CAN | | |
| | - UNDERGROUND TELEPHONE LINE | | | | |

HANDICAPPED RAMP NOTES FOR THIS SHEET

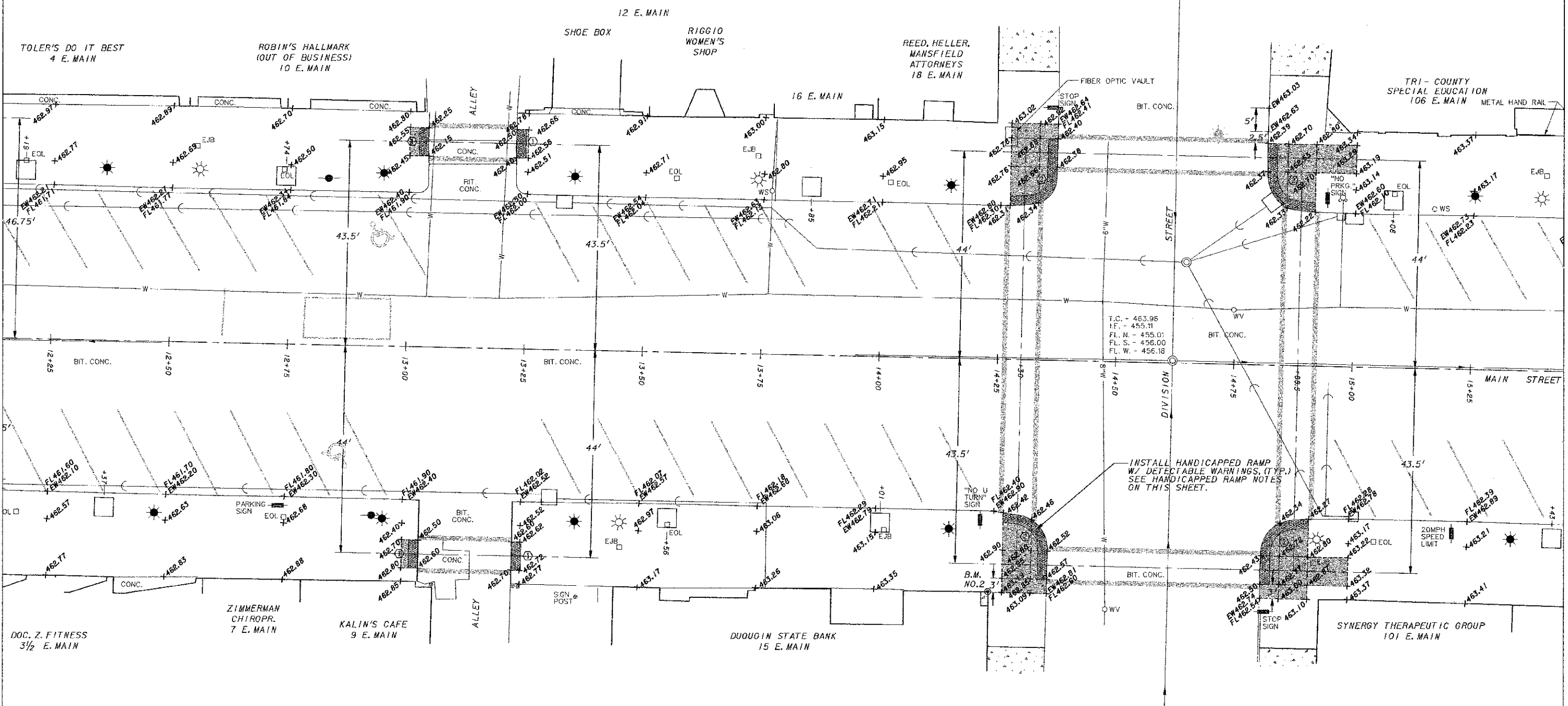
NO.	DETECTABLE WARNINGS LENGTH	WIDTH	TOTAL ON THIS SHEET
①	6	2	2
②	8	2	2
③	27	2	2
④	10	2	2

BENCHMARKS

- B.M. NO. 1 - TOP OF HEADBOLT NEXT TO "M" IN MUELLER ON FIRE HYDRANT AT THE N.W. CORNER OF THE INTERSECTION OF MAIN STREET AND HICKORY STREET. (ELEV. 461.23)
- B.M. NO. 2 - TOP OF BRONZE CAP MONUMENT SET IN CONCRETE SIDEWALK AT THE S.W. CORNER OF THE DU QUOIN STATE BANK AND AT THE S.W. CORNER OF THE INTERSECTION OF MAIN STREET AND DIVISION STREET. (ELEV. 463.39)



F.A.U. ROUTE	SECTION	COUNTY	TOTAL SHEETS	SHEET NUMBER
9521	10-00051-00-SW	PERRY	33	30
CITY OF DUQUOIN		PROJECT NO. TE-0009(105)		
CONTRACT NO. 99499		JOB NO. C-99-512-11		



T.C. - 463.96
 I.F. - 455.11
 F.L.N. - 455.01
 F.L.S. - 456.00
 F.L.W. - 456.18

INSTALL HANDICAPPED RAMP
 W/ DETECTABLE WARNINGS, (TYP.)
 SEE HANDICAPPED RAMP NOTES
 ON THIS SHEET.

LEGEND

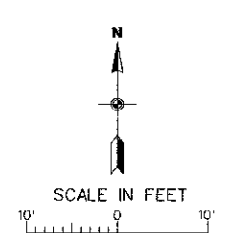
- | | | | | | |
|--|--|--|------------------------------|--|--------------------------------|
| | - POWER POLE | | - SANITARY SEWER AND MANHOLE | | - POST |
| | - POWER / TELEPHONE POLE | | - CLEAN OUT | | - MONITORING WELL |
| | - POWER / TELEPHONE POLE W/ LIGHT | | - FIRE HYDRANT | | - SIGN |
| | - STREET LIGHT POLE | | - WATER VALVE | | - REINSTALLED HANDICAP PARKING |
| | - SINGLE / DOUBLE FIXTURE PEDESTRIAN LIGHT | | - WATER METER | | - ORNAMENTAL CONTAINER |
| | - ELECTRICAL JUNCTION BOX | | - WATER SERVICE SHUTOFF | | - ORNAMENTAL SHRUB |
| | - ELECTRICAL OUTLET | | - WATER MAIN & SIZE | | - TREE W/ SIZE & TYPE |
| | - ELECTRICAL CONDUIT | | - GAS LINE | | - TOP OF CASTING - TOP OF CURB |
| | - UNDERGROUND ELECTRIC LINE | | - GAS VALVE | | - INVERT |
| | - ANCHOR | | - GAS METER | | - FLOW LINE |
| | - TRAFFIC CONTROL LIGHT | | - STORM SEWER & MANHOLE | | - PROPOSED DETECTABLE WARNINGS |
| | - RAILROAD CROSSING GATE | | - STORM SEWER & INLET | | - PROPOSED HANDICAP RAMP |
| | - FIBER OPTIC LINE | | - TRASH CAN | | |
| | - UNDERGROUND TELEPHONE LINE | | | | |

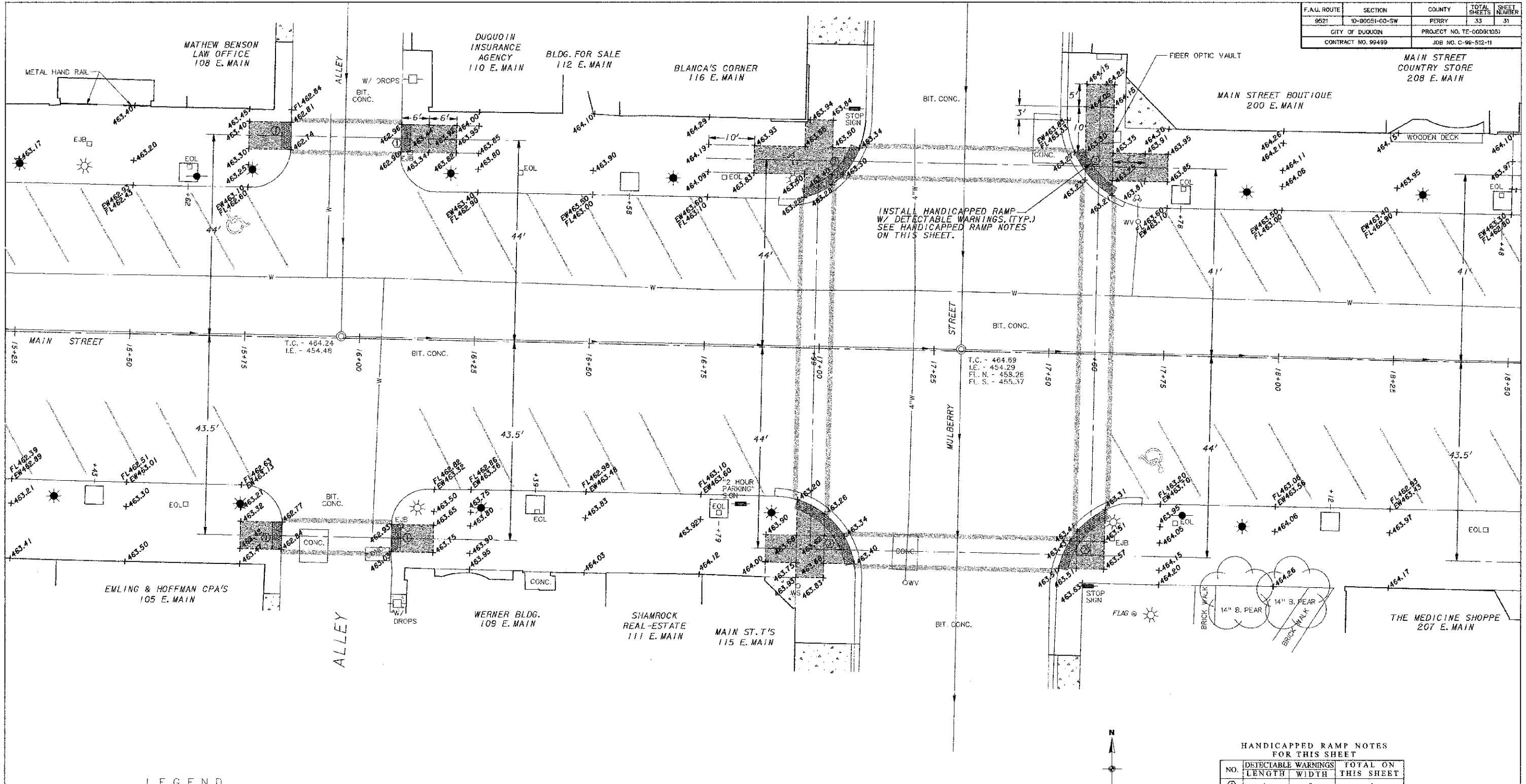
HANDICAPPED RAMP NOTES FOR THIS SHEET

NO.	DETECTABLE WARNINGS LENGTH	WIDTH	TOTAL ON THIS SHEET
①	6	2	4
②	22	2	4

BENCHMARKS

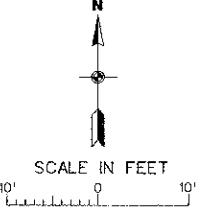
- B.M. NO.1 - TOP OF HEADBOLT NEXT TO "M" IN MUELLER ON FIRE HYDRANT AT THE N.W. CORNER OF THE INTERSECTION OF MAIN STREET AND HICKORY STREET. (ELEV. 461.23)
- B.M. NO.2 - TOP OF BRONZE CAP MONUMENT SET IN CONCRETE SIDEWALK AT THE N.E. CORNER OF THE DU QUOIN STATE BANK AND AT THE S.W. CORNER OF THE INTERSECTION OF MAIN STREET AND DIVISION STREET. (ELEV. 463.39)
- B.M. NO.3 - TOP OF U.S.G.S. BRONZE CAP MONUMENT SET HORIZONTALLY ±1.5 FT. ABOVE GROUND LEVEL IN CORNER STONE 1.5 FT. EAST OF THE S.W. CORNER OF THE DU QUOIN POST OFFICE BUILDING. (ELEV. 462.93)





LEGEND

- | | | |
|--|--|--|
| <ul style="list-style-type: none"> □ - POWER POLE ⊙ - POWER / TELEPHONE POLE ☀ - POWER / TELEPHONE POLE W/ LIGHT ☀ - STREET LIGHT POLE ☀☀ - SINGLE / DOUBLE FIXTURE PEDESTRIAN LIGHT EJ □ - ELECTRICAL JUNCTION BOX EOL □ - ELECTRICAL OUTLET —○— - ELECTRICAL CONDUIT —UE— - UNDERGROUND ELECTRIC LINE ← - ANCHOR ☀ - TRAFFIC CONTROL LIGHT ⊗⊗ - RAILROAD CROSSING GATE —FO— - FIBER OPTIC LINE —UT— - UNDERGROUND TELEPHONE LINE | <ul style="list-style-type: none"> ⊙ - SANITARY SEWER AND MANHOLE C.O. ○ - CLEAN OUT ☪ - FIRE HYDRANT WV ○ - WATER VALVE WM ○ - WATER METER WS ○ - WATER SERVICE SHUTOFF —6"W— - WATER MAIN & SIZE — - GAS LINE — - GAS VALVE — - GAS METER ⊙ - STORM SEWER & MANHOLE ⊙ - STORM SEWER & INLET ⊗ - TRASH CAN | <ul style="list-style-type: none"> ○ - POST ◆ - MONITORING WELL — - SIGN ● - REINSTALLED HANDICAP PARKING ⊙ - ORNAMENTAL CONTAINER ⊙ - ORNAMENTAL SHRUB ⊙ - TREE W/ SIZE & TYPE TC - TOP OF CASTING - TOP OF CURB INV. - INVERT FL - FLOW LINE ▨ - PROPOSED DETECTABLE WARNINGS ▨ - PROPOSED HANDICAP RAMP |
|--|--|--|



HANDICAPPED RAMP NOTES FOR THIS SHEET

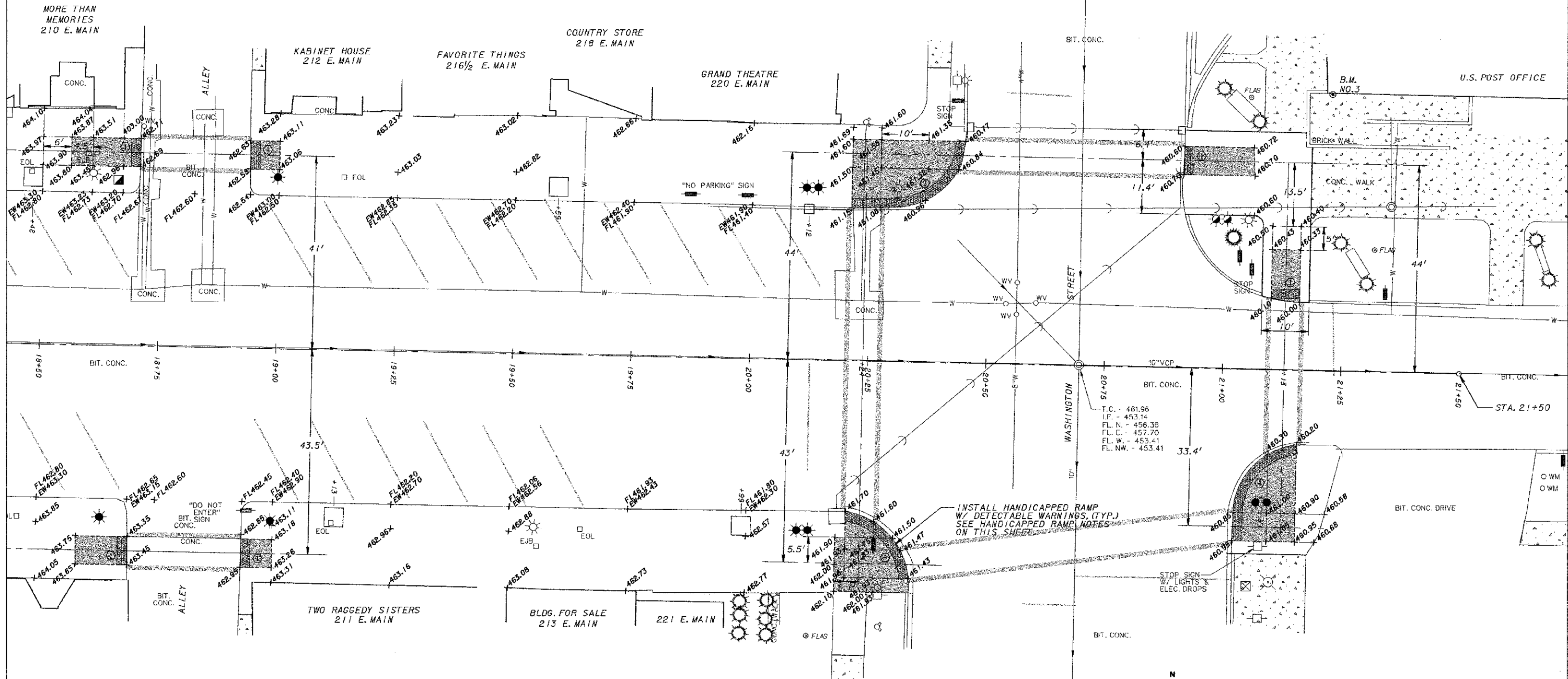
NO.	DETECTABLE WARNINGS LENGTH	WIDTH	TOTAL ON THIS SHEET
①	6	2	4
②	16	2	3
③	20	2	1

BENCHMARKS

B.M. NO.2 - TOP OF BRONZE CAP MONUMENT SET IN CONCRETE SIDEWALK AT THE N.E. CORNER OF THE DU QUOIN STATE BANK AND AT THE S.W. CORNER OF THE INTERSECTION OF MAIN STREET AND DIVISION STREET. (ELEV. 463.39)

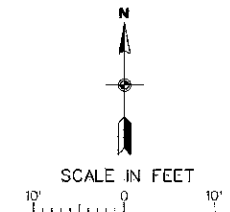
B.M. NO.3 - TOP OF U.S.G.S. BRONZE CAP MONUMENT SET HORIZONTALLY ±1.5 FT. ABOVE GROUND LEVEL IN CORNER STONE 1.5 FT. EAST OF THE S.W. CORNER OF THE DU QUOIN POST OFFICE BUILDING. (ELEV. 462.93)

F.A.U. ROUTE	SECTION	COUNTY	TOTAL SHEETS	SHEET NUMBER
9521	10-00051-00-SW	PERRY	33	32
CITY OF DUQUOIN		PROJECT NO. TE-0008(105)		
CONTRACT NO. 99499		JOB NO. C-99-512-11		



LEGEND

- POWER POLE
- POWER / TELEPHONE POLE
- POWER / TELEPHONE POLE W/ LIGHT
- STREET LIGHT POLE
- SINGLE / DOUBLE FIXTURE PEDESTRIAN LIGHT
- ELECTRICAL JUNCTION BOX
- ELECTRICAL OUTLET
- ELECTRICAL CONDUIT
- UNDERGROUND ELECTRIC LINE
- ANCHOR
- TRAFFIC CONTROL LIGHT
- RAILROAD CROSSING GATE
- FIBER OPTIC LINE
- UNDERGROUND TELEPHONE LINE
- SANITARY SEWER AND MANHOLE
- CLEAN OUT
- FIRE HYDRANT
- WATER VALVE
- WATER METER
- WATER SERVICE SHUTOFF
- 6" WATER MAIN & SIZE
- GAS LINE
- GAS VALVE
- GAS METER
- STORM SEWER & MANHOLE
- STORM SEWER & INLET
- TRASH CAN
- POST
- MONITORING WELL
- SIGN
- REINSTALLED HANDICAP PARKING
- ORNAMENTAL CONTAINER
- ORNAMENTAL SHRUB
- TREE W/ SIZE & TYPE
- TOP OF CASTING - TOP OF CURB
- INVERT
- FLOW LINE
- PROPOSED DETECTABLE WARNINGS
- PROPOSED HANDICAP RAMP



HANDICAPPED RAMP NOTES FOR THIS SHEET

NO.	DETECTABLE WARNINGS LENGTH	WIDTH	TOTAL ON THIS SHEET
①	6	2	6
②	32	2	1
③	20	2	1
④	27	2	1

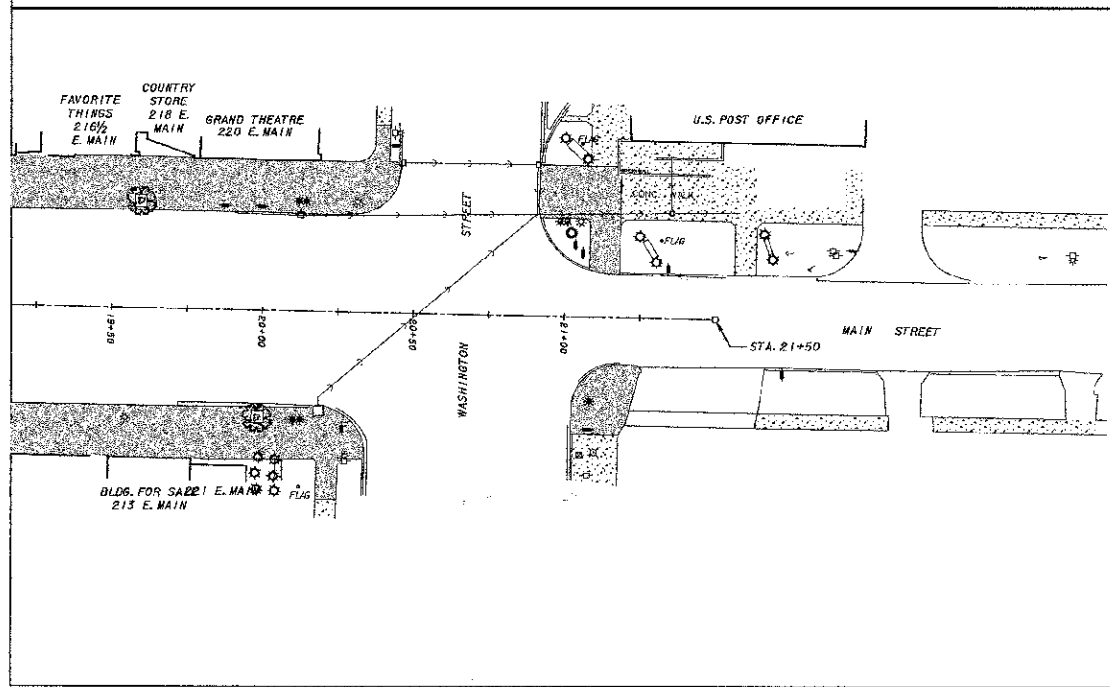
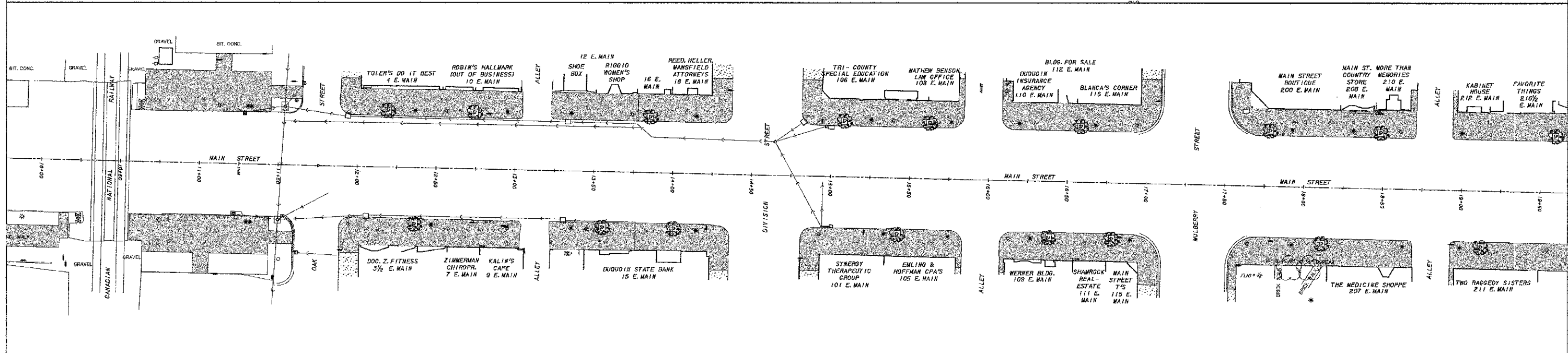
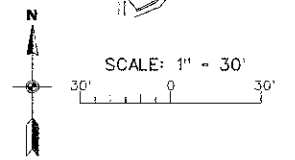
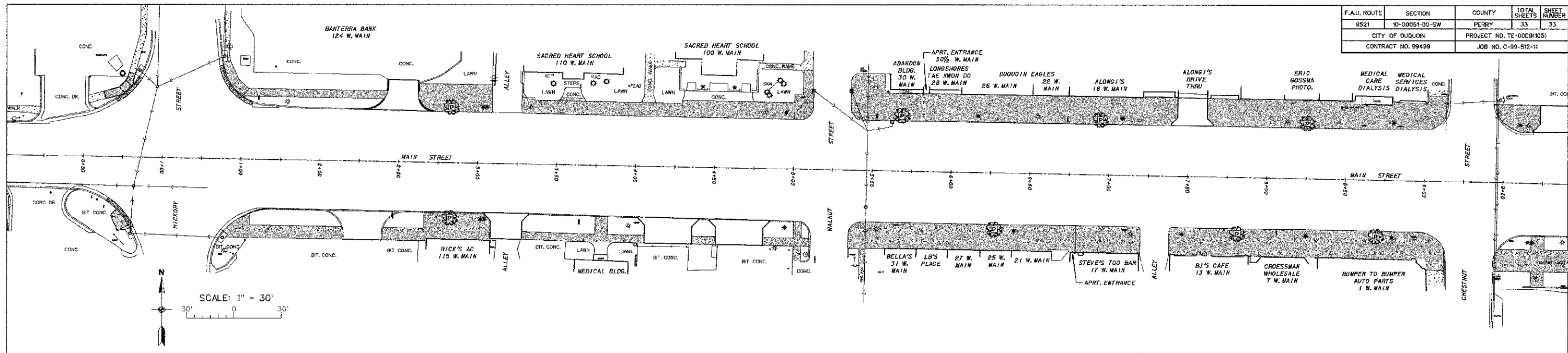
BENCHMARKS

B.M. NO.2 - TOP OF BRONZE CAP MONUMENT SET IN CONCRETE SIDEWALK AT THE N.E. CORNER OF THE DU QUOIN STATE BANK AND AT THE S.W. CORNER OF THE INTERSECTION OF MAIN STREET AND DIVISION STREET. (ELEV. 463.39)

B.M. NO.3 - TOP OF U.S.G.S. BRONZE CAP MONUMENT SET HORIZONTALLY ±1.5 FT. ABOVE GROUND LEVEL IN CORNER STONE 1.5 FT. EAST OF THE S.W. CORNER OF THE DU QUOIN POST OFFICE BUILDING. (ELEV. 462.93)

REVISED (04/23/2013)

F.A.U. ROUTE	SECTION	COUNTY	TOTAL SHEETS	SHEET NUMBER
9521	10-00051-00-SW	PERRY	33	33
CITY OF DUQUOIN		PROJECT NO. TE-008(105)		
CONTRACT NO. 99499		JOB NO. C-99-512-11		



LEGEND

- ⊙ - POWER POLE
- ⊕ - POWER / TELEPHONE POLE
- ⊗ - POWER / TELEPHONE POLE W/ LIGHT
- ⊙ - STREET LIGHT POLE
- ⊗ - SINGLE / DOUBLE FIXTURE PEDESTRIAN LIGHT
- ⊕ - ELECTRICAL JUNCTION BOX
- ⊙ - ELECTRICAL OUTLET
- ⊕ - ANCHOR
- ⊗ - TRAFFIC CONTROL LIGHT
- ⊗ - RAILROAD CROSSING GATE
- ⊕ - SIGN
- ⊙ - EXISTING TREE W/ SIZE & TYPE
- ⊗ - PROPOSED TREE
- ⊕ - EXISTING CONCRETE SIDEWALK
- ⊗ - PROPOSED PCC SIDEWALK

NOTES:

1. ALL ITEMS SHALL BE CONSTRUCTED AS SHOWN ON ILLINOIS DEPARTMENT OF TRANSPORTATION HIGHWAY STANDARD 280001 AND AS DIRECTED BY THE ENGINEER. MAINTENANCE AND CLEANING OF THE EROSION CONTROL ITEMS SHALL BE INCLUDED IN THE RESPECTIVE EROSION CONTROL PAY ITEM.
2. SEE STORMWATER POLLUTION PREVENTION PLAN (SWPPP) BDE 2342 INCLUDED IN SPECIAL PROVISIONS.

LEGEND

- ⊗ - INLET AND PIPE PROTECTION - 10 EACH LOCATED AS REQUESTED BY ENGINEER.

