

TAZ-C-SPAL  
 TAZ-V-AF3D  
 TAZ-C-UP  
 TAZ-V-ALAE  
 KEYMAP  
 TAX-CP701  
 TAZ-E-AL

**TA005**

REVISIONS		
NUMBER	BY	DATE

0 1 2  
 THIS BAR IS EQUAL TO 2"  
 AT FULL SCALE (34X22).

TAYLORVILLE MUNICIPAL AIRPORT  
 TAYLORVILLE AIRPORT  
 TAYLORVILLE, ILLINOIS

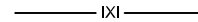





**TAXIWAY EXTENSION  
 INDEX TO CROSS SECTIONS AND EROSION  
 CONTROL PLAN**

© Copyright CMT, Inc.  
**CMT**  
 CRAWFORD, MURPHY & TILLY, INC.  
 CONSULTING ENGINEERS  
 License No. 184-000613

DESIGN BY: CBG  
 DRAWN BY: CMT  
 CHECKED BY: CET  
 APPROVED BY: CET  
 DATE: MARCH 13, 2013  
 JOB No: 11050-01

IL PROJ. NO. TAZ-4096  
 SBG NO. 3-17-0100-B13

**LEGEND**

-  SILT FENCE
-  PROPOSED CONTOURS
-  EXISTING CONTOURS
-  4' SOD AND KNITTED STRAW MAT
-  STRAW WATTLE
-  SEEDING AND MULCH

EARTH WORK VOLUME						EARTH WORK VOLUME					
STATION	CUT AREA (S.F.)	FILL AREA (S.F.)	CUT VOL. (C.Y.)	FILL VOL. (C.Y.)	CUM. VOL. (C.Y.)	STATION	CUT AREA (S.F.)	FILL AREA (S.F.)	CUT VOL. (C.Y.)	FILL VOL. (C.Y.)	CUM. VOL. (C.Y.)
360+20.00	57.15	0.01	0.00	0.00	0.00	364+50.00	14.67	23.81	128.54	43.35	128.65
360+50.00	28.03	4.79	47.32	2.66	44.66	365+00.00	8.60	23.43	21.54	43.74	106.45
361+00.00	15.32	17.21	40.14	20.37	64.43	365+50.00	12.03	19.80	19.10	40.02	85.53
361+50.00	7.64	18.39	21.27	32.96	52.73	366+00.00	10.28	25.46	20.66	41.91	64.28
362+00.00	5.74	27.75	12.39	42.72	22.40	366+50.00	7.03	32.18	16.03	53.37	26.93
362+25.00	3.04	31.72	2.24	30.19	-5.55	367+00.00	12.70	20.79	18.27	49.05	-3.85
362+50.00	2.57	16.58	1.47	32.35	-36.43	367+50.00	15.94	13.41	26.52	31.67	-9.00
363+00.00	13.39	19.03	14.77	32.97	-54.63	368+00.00	25.56	6.01	38.42	17.98	11.45
363+50.00	24.81	19.60	35.36	35.76	-55.03	368+50.00	31.14	3.22	52.50	8.54	55.40
364+00.00	124.16	23.00	137.93	39.44	43.46	369+00.00	114.83	0.64	135.15	3.57	186.98

