

079

06-14-2019 LETTING ITEM 079

STATE OF ILLINOIS  
 DEPARTMENT OF TRANSPORTATION  
**PROPOSED  
 HIGHWAY PLANS**

FOR INDEX OF SHEETS, SEE SHEET NO. 2

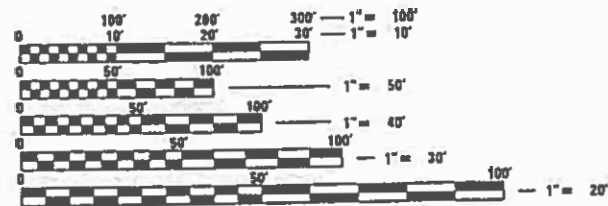
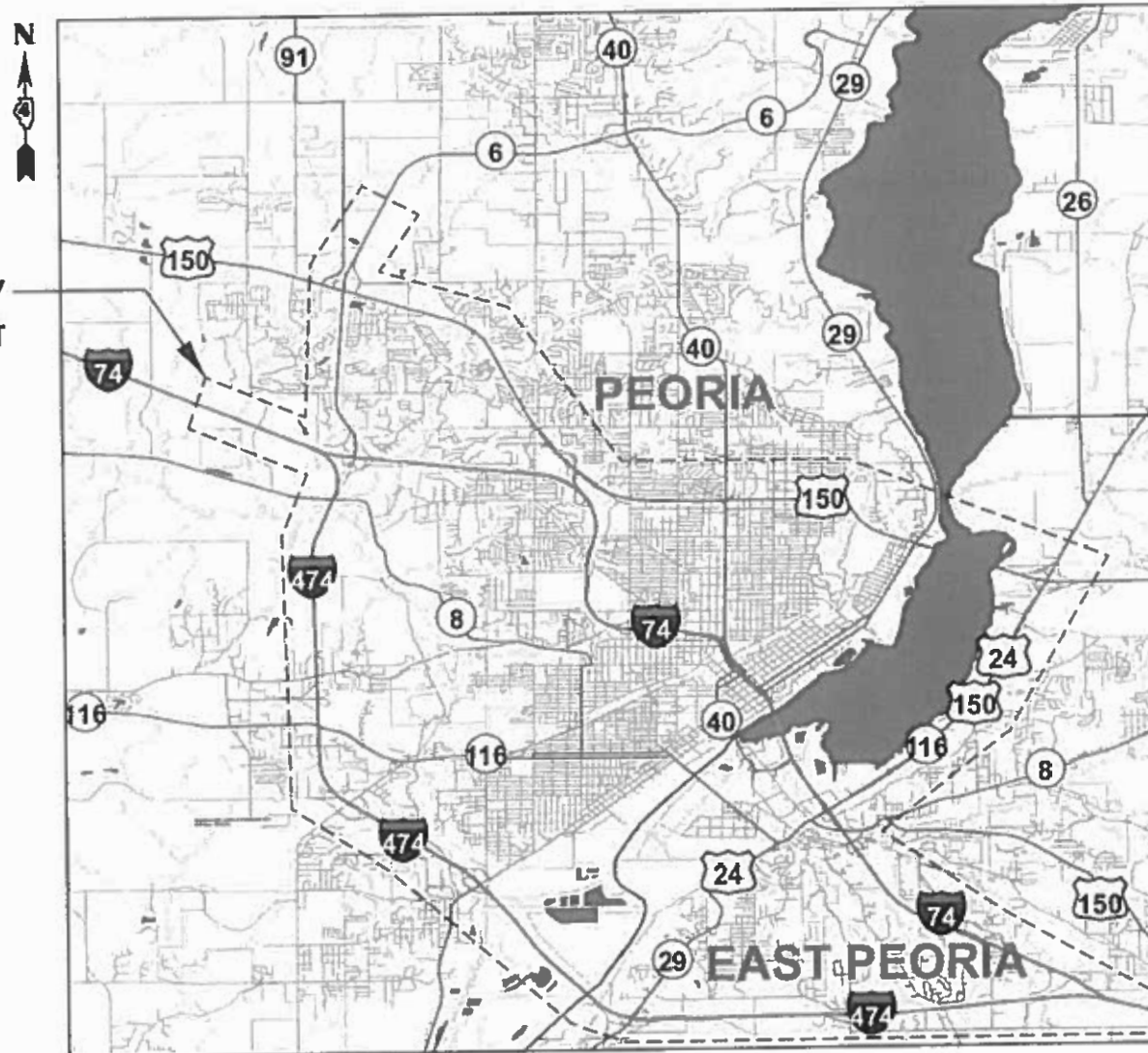
**HIGHWAY STANDARDS:**

- 701001-02      701456-05
- 701006-05      701601-09
- 701011-04      701602-10
- 701101-05      701901-08
- 701106-02      720001-01
- 701400-09      720006-04
- 701406-12      720021-02
- 701411-09      728001-01
- 701421-08
- 701426-09
- 701427-05
- 701428-01
- 701446-09

**VARIOUS ROUTES  
 SECTION D4 I-74 TEMP SIGNING 2020  
 PROJECT NHPP-65RW(488)  
 TRAFFIC SIGNING  
 PEORIA & TAZEWELL COUNTY**

C-94-014-18

REGION OF TEMPORARY  
SIGNING PLACEMENT



FULL SIZE PLANS HAVE BEEN PREPARED USING STANDARD  
 ENGINEERING SCALES. REDUCED SIZED PLANS WILL NOT  
 CONFORM TO STANDARD SCALES. IN MAKING MEASUREMENTS  
 ON REDUCED PLANS, THE ABOVE SCALES MAY BE USED.

J.U.L.I.E.  
 JOINT UTILITY LOCATION INFORMATION FOR EXCAVATION  
 1-800-892-0123  
 OR 811

PROJECT ENGINEER: RICHARD DOTSON 309-671-3455  
 PROJECT MANAGER: KEVIN HORST 309-671-3472  
 CONTRACT NO. 68D99  
 CATALOG NO. 035323-01D

| F.A. RTE.                      | SECTION | COUNTY   | TOTAL SHEETS       | SHEET NO. |
|--------------------------------|---------|----------|--------------------|-----------|
| VAR. D4 I-74 TEMP SIGNING 2020 |         | PEO/TAZ  | 81                 | 1         |
|                                |         | ILLINOIS | CONTRACT NO. 68D99 |           |

D-94-012-18



DESCRIPTION:  
 TEMPORARY SIGNING FOR I-74 CLOSURE  
 AND DETOUR ROUTES IN PREPARATION  
 FOR THE MURRAY BAKER BRIDGE  
 REHABILITATION PROJECT.

STATE OF ILLINOIS  
 DEPARTMENT OF TRANSPORTATION

SUBMITTED March 22, 2019  
Kenel A. Barnett RSD  
 REGIONAL ENGINEER

May 10, 2019  
E.A. EK  
 ENGINEER OF DESIGN AND ENVIRONMENT

May 10, 2019  
[Signature]  
 DIRECTOR OF HIGHWAYS PROJECT IMPLEMENTATION

PRINTED BY THE AUTHORITY  
 OF THE STATE OF ILLINOIS

**INDEX OF SHEETS**

| SHEET NO. | DESCRIPTION  |
|-----------|--|
| 1         | COVER SHEET AND HIGHWAY STANDARDS                          |
| 2         | INDEX, GENERAL NOTES AND JOB SPECIFIC NOTES                |
| 3-5       | SUMMARY OF QUANTITIES                                      |
| 6-17      | SCHEDULE OF QUANTITIES                                     |
| 18-40     | SIGN LOCATION PLAN   |
| 41-76     | SIGN DETAILS   |
| 77-79     | BREAK-AWAY WIDE FLANGE STEEL SIGN POST DETAILS             |
| 80        | CANTILEVER SIGN STRUCTURES DETAILS AND BRACKET TABLE       |
| 81        | OVERHEAD SIGN STRUCTURES WALKWAY DETAILS AND BRACKET TABLE |

**JOB SPECIFIC NOTES**

THE CONTRACTOR SHALL FIELD VERIFY WOOD SIGN SUPPORT LENGTHS PRIOR TO INSTALLATION.

INSTALLED DETOUR AND CLOSURE SIGNS SHALL BE TEMPORARILY COVERED AS SPECIFIED IN THE SPECIAL PROVISIONS "WORKING RESTRICTIONS" AND "INTERIM COMPLETION DATES." THE SIGNS SHALL BE COVERED IN A MANNER APPROVED BY THE ENGINEER. THE COVERS SHALL BE MAINTAINED UNTIL THEIR REMOVAL. FURNISHING, INSTALLING, MAINTAINING, AND REMOVING THE COVERS WILL NOT BE PAID FOR SEPARATELY, BUT SHALL BE CONSIDERED INCLUDED IN THE COST OF THE VARIOUS SIGNING PAY ITEMS.

**GENERAL NOTES**

**COMMITMENTS**

Commitments are not to be altered without the written approval of all parties to which the commitment was made. No commitments have been made.

**SIGNING**

Sign locations may vary from the stations shown on the plans in accordance with directions from the Engineer at the time of construction. Sign locations may be adjusted in the field to avoid any found utilities.

All wood post locations shall be verified with the Bureau of Operations, Traffic Section, before installation.

MODEL: \\MODELS\NAME\$  
FILE NAME: 31113

|                        |            |           |   |  |                           |                           |         |              |           |    |
|------------------------|------------|-----------|---|--|---------------------------|---------------------------|---------|--------------|-----------|----|
| USER NAME = \$USERS    | DESIGNED - | REVISED - | <b>STATE OF ILLINOIS<br/>DEPARTMENT OF TRANSPORTATION</b> | <b>INDEX, GENERAL NOTES AND JOB SPECIFIC NOTES</b> | F.A. RTE.                 | SECTION                   | COUNTY  | TOTAL SHEETS | SHEET NO. |    |
| PLOT SCALE = \$SCALE\$ | DRAWN -    | REVISED - |   |  | VAR.                      | D4 1-74 TEMP SIGNING 2020 | PEO/TAZ | 81           | 2         |    |
| PLOT DATE = \$DATE\$   | CHECKED -  | REVISED - |   |  | CONTRACT NO. 68D99        |                           |         |              |           |    |
|                        | DATE -     | REVISED - |   |  | SCALE:                    | SHEET                     | OF      | SHEETS       | STA.      | TO |
|                        |            |           |   |  | ILLINOIS FED. AID PROJECT |                           |         |              |           |    |

| CODE NO. | ITEM                                      | UNIT  | TOTAL QUANTITY | CONSTRUCTION CODE     |                       |
|----------|---|-------|----------------|-----------------------|-----------------------|
|          |   |       |                | 0044                  | 0044                  |
|          |   |       |                | PEORIA COUNTY         | TAZEWELL COUNTY       |
|          |   |       |                | 80% FEDERAL 20% STATE | 80% FEDERAL 20% STATE |
|          |   |       |                | <b>URBAN</b>          |                       |
| 67100100 | MOBILIZATION                              | L SUM | 1              | 0.5                   | 0.5                   |
| 70200100 | NIGHTTIME WORK ZONE LIGHTING              | L SUM | 1              | 0.5                   | 0.5                   |
| 72000200 | SIGN PANEL - TYPE 2                       | SQ FT | 198            | 135                   | 63                    |
| 72000300 | SIGN PANEL - TYPE 3                       | SQ FT | 5465           | 3311                  | 2154                  |
| 72100100 | SIGN PANEL OVERLAY                        | SQ FT | 407            | 88                    | 319                   |
| 72400100 | REMOVE SIGN PANEL ASSEMBLY - TYPE A       | EACH  | 8              | 3                     | 5                     |
| 72400200 | REMOVE SIGN PANEL ASSEMBLY - TYPE B       | EACH  | 51             | 39                    | 12                    |
| 72400310 | REMOVE SIGN PANEL - TYPE 1                | SQ FT | 70             | 64                    | 6                     |
| 72400330 | REMOVE SIGN PANEL - TYPE 3                | SQ FT | 2997           | 1238                  | 1759                  |
| 72400500 | RELOCATE SIGN PANEL ASSEMBLY - TYPE A     | EACH  | 2              | 1                     | 1                     |
| 72400600 | RELOCATE SIGN PANEL ASSEMBLY - TYPE B     | EACH  | 11             | 4                     | 7                     |
| 72700100 | STRUCTURAL STEEL SIGN SUPPORT - BREAKAWAY | POUND | 487            |                       | 487                   |
| 72800100 | TELESCOPING STEEL SIGN SUPPORT            | FOOT  | 632            | 445                   | 187                   |
| 73000100 | WOOD SIGN SUPPORT                         | FOOT  | 3539           | 2073                  | 1466                  |

MODEL NUMBER  
FILE NAME: STLS

|                        |            |           |
|------------------------|------------|-----------|
| USER NAME = \$USERS    | DESIGNED - | REVISED - |
|                        | DRAWN -    | REVISED - |
| PLOT SCALE = \$SCALE\$ | CHECKED -  | REVISED - |
| PLOT DATE = \$DATE\$   | DATE -     | REVISED - |

**STATE OF ILLINOIS  
DEPARTMENT OF TRANSPORTATION**

**SUMMARY OF QUANTITIES**

SCALE: SHEET OF SHEETS STA. TO STA.

|           |                           |          |                    |           |
|-----------|---------------------------|----------|--------------------|-----------|
| F.A. RTE. | SECTION                   | COUNTY   | TOTAL SHEETS       | SHEET NO. |
| VAR.      | D4 I-74 TEMP SIGNING 2020 | PEO/TAZ  | 81                 | 3         |
|           |                           |          | CONTRACT NO. 68D99 |           |
|           |                           | ILLINOIS | FED. AID PROJECT   |           |

| CODE NO. | ITEM  | UNIT  | TOTAL QUANTITY | CONSTRUCTION CODE     |                       |
|----------|---|-------|----------------|-----------------------|-----------------------|
|          |   |       |                | 0044                  | 0044                  |
|          |   |       |                | PEORIA COUNTY         | TAZEWELL COUNTY       |
|          |   |       |                | 80% FEDERAL 20% STATE | 80% FEDERAL 20% STATE |
|          |   |       |                |                       |                       |
| 73400100 | CONCRETE FOUNDATIONS                                      | CU YD | 1.4            |                       | 1.4                   |
|          |   |       |                |                       |                       |
| 73700100 | REMOVE GROUND-MOUNTED SIGN SUPPORT                        | EACH  | 2              | 2                     |                       |
|          |   |       |                |                       |                       |
| 73700200 | REMOVE CONCRETE FOUNDATION - GROUND MOUNT                 | EACH  | 2              |                       | 2                     |
|          |   |       |                |                       |                       |
| X0327303 | REMOVAL OF EXISTING SIGN LIGHTING UNIT WITH NO SALVAGE    | EACH  | 2              |                       | 2                     |
|          |   |       |                |                       |                       |
| X1400175 | SOLAR-POWERED FLASHING BEACON ASSEMBLY (DUAL-ALTERNATING) | EACH  | 7              | 3                     | 4                     |
|          |   |       |                |                       |                       |
| X7010216 | TRAFFIC CONTROL AND PROTECTION (SPECIAL)                  | L SUM | 1              | 0.5                   | 0.5                   |
|          |   |       |                |                       |                       |
| X7200053 | REMOVE, STORE AND RE-ERECT SIGN PANEL (SPECIAL)           | EACH  | 28             | 18                    | 10                    |
|          |   |       |                |                       |                       |
| X7200056 | TEMPORARY SIGN PANEL ASSEMBLY                             | SQ FT | 139            | 84                    | 55                    |
|          |   |       |                |                       |                       |
| X7200075 | REMOVE AND REINSTALL SIGN PANEL                           | SQ FT | 673            | 349                   | 324                   |
|          |   |       |                |                       |                       |
| X7200105 | SIGN PANEL - TYPE 1 (SPECIAL)                             | SQ FT | 860            | 674                   | 186                   |
|          |   |       |                |                       |                       |
| X7200305 | SIGN PANEL - TYPE 3 (SPECIAL)                             | SQ FT | 1034           | 121                   | 913                   |
|          |   |       |                |                       |                       |
| X7210010 | SIGN PANEL OVERLAY SPECIAL                                | SQ FT | 440            | 251                   | 189                   |
|          |   |       |                |                       |                       |
| X7240205 | REMOVE SIGN COMPLETE                                      | EACH  | 115            | 66                    | 49                    |
|          |   |       |                |                       |                       |
| X7240207 | REMOVE EXISTING SIGN COMPLETE                             | EACH  | 1              |                       | 1                     |
|          |   |       |                |                       |                       |

MODEL NUMBER: 11/15/19  
FILE NAME: 11/15/19

|                       |            |           |
|-----------------------|------------|-----------|
| USER NAME = \$USERS   | DESIGNED - | REVISED - |
|                       | DRAWN -    | REVISED - |
| PLOT SCALE = \$SCALES | CHECKED -  | REVISED - |
| PLOT DATE = \$DATES   | DATE -     | REVISED - |

**STATE OF ILLINOIS  
DEPARTMENT OF TRANSPORTATION**

**SUMMARY OF QUANTITIES**

SCALE: SHEET OF SHEETS STA. TO STA.

|           |                           |          |                    |           |
|-----------|---------------------------|----------|--------------------|-----------|
| F.A. RTE. | SECTION                   | COUNTY   | TOTAL SHEETS       | SHEET NO. |
| VAR.      | D4 I-74 TEMP SIGNING 2020 | PEO/TAZ  | 81                 | 4         |
|           |                           |          | CONTRACT NO. 68D99 |           |
|           |                           | ILLINOIS | FED. AID PROJECT   |           |

| CODE NO. | ITEM                                     | UNIT | TOTAL QUANTITY | CONSTRUCTION CODE        |                          |
|----------|--|------|----------------|--------------------------|--------------------------|
|          |  |      |                | 0044                     | 0044                     |
|          |  |      |                | PEORIA COUNTY            | TAZEVELL COUNTY          |
|          |  |      |                | 80% FEDERAL<br>20% STATE | 80% FEDERAL<br>20% STATE |
| X7350010 | SIGN SUPPORT BRACKET                     | EACH | 10             | 6                        | 4                        |
| X7360300 | REMOVE OVERHEAD SIGN STRUCTURE - WALKWAY | FOOT | 54             |                          | 54                       |
|          |  |      |                |                          |                          |
|          |  |      |                |                          |                          |
|          |  |      |                |                          |                          |
|          |  |      |                |                          |                          |
|          |  |      |                |                          |                          |
|          |  |      |                |                          |                          |
|          |  |      |                |                          |                          |
|          |  |      |                |                          |                          |
|          |  |      |                |                          |                          |
|          |  |      |                |                          |                          |
|          |  |      |                |                          |                          |
|          |  |      |                |                          |                          |
|          |  |      |                |                          |                          |
|          |  |      |                |                          |                          |
|          |  |      |                |                          |                          |
|          |  |      |                |                          |                          |
|          |  |      |                |                          |                          |
|          |  |      |                |                          |                          |
|          |  |      |                |                          |                          |
|          |  |      |                |                          |                          |
|          |  |      |                |                          |                          |
|          |  |      |                |                          |                          |
|          |  |      |                |                          |                          |
|          |  |      |                |                          |                          |
|          |  |      |                |                          |                          |
|          |  |      |                |                          |                          |
|          |  |      |                |                          |                          |
|          |  |      |                |                          |                          |
|          |  |      |                |                          |                          |
|          |  |      |                |                          |                          |

URBAN

MODEL: \$MODELNAME\$  
FILE NAME: \$FILE\$

|                        |            |           |
|------------------------|------------|-----------|
| USER NAME = \$USERS\$  | DESIGNED - | REVISED - |
| PLOT SCALE = \$SCALE\$ | DRAWN -    | REVISED - |
| PLOT DATE = \$DATE\$   | CHECKED -  | REVISED - |
|                        | DATE -     | REVISED - |

**STATE OF ILLINOIS  
DEPARTMENT OF TRANSPORTATION**

| SUMMARY OF QUANTITIES |          |        |              |
|-----------------------|----------|--------|--------------|
| SCALE:                | SHEET OF | SHEETS | STA. TO STA. |
|                       |          |        |              |

|           |                           |         |                           |           |
|-----------|---------------------------|---------|---------------------------|-----------|
| F.A. RTE. | SECTION                   | COUNTY  | TOTAL SHEETS              | SHEET NO. |
| VAR.      | D4 I-74 TEMP SIGNING 2020 | PEO/TAZ | 81                        | 5         |
|           |                           |         | CONTRACT NO. 68D99        |           |
|           |                           |         | ILLINOIS FED. AID PROJECT |           |

| SPECIAL ITEMS                |   |   |  |                      |
|------------------------------|---|---|--|----------------------|
| LOCATION                     | X1400175  | X7360300                                | X0327303   | X7350010             |
|                              | SOLAR-POWERED FLASHING BEACON ASSEMBLY (DUAL-ALTERNATING) | REMOVE OVEHEAD SIGN STRUCTURE - WALKWAY | REMOVAL OF EXISTING SIGN LIGHTING UNIT WITH NO SALVAGE | SIGN SUPPORT BRACKET |
|                              | EACH  | FOOT                                    | EACH   | EACH                 |
| <b>PEORIA COUNTY</b>         |   |   |  |                      |
| P1 - 01                      | 1   |   |  |                      |
| P1 - 03                      | 1   |   |  |                      |
| P1 - 04 OH                   |   |   |  | 2                    |
| P1-06                        |   |   |  | 2                    |
| P1-13                        |   |   |  | 2                    |
| P2 - 01                      | 1   |   |  |                      |
| <b>TAZEWELL COUNTY TOTAL</b> |   |   |  |                      |
| T1 - 01                      | 1   |   |  |                      |
| T1 - 02 B                    | 1   |   |  |                      |
| T1 - 05                      | 1   |   |  |                      |
| T1-06 OH                     |   |   |  | 2                    |
| T2 - 01                      | 1   |   |  |                      |
| T1 - 09                      |   | 53.5                                    | 1  | 2                    |
| T2 - 31                      |   |   | 1  |                      |
| <b>PEORIA COUNTY TOTAL</b>   | <b>3</b>  | <b>0</b>                                | <b>0</b>   | <b>6</b>             |
| <b>TAZEWELL COUNTY TOTAL</b> | <b>4</b>  | <b>53.5</b>                             | <b>2</b>   | <b>4</b>             |
| <b>GRAND TOTAL</b>           | <b>7</b>  | <b>54</b>                               | <b>2</b>   | <b>10</b>            |

| GROUND MOUNT SIGNS - TAZEWELL COUNTY |                      |                            |                  |                   |                       |                     |             |   |
|--------------------------------------|----------------------|----------------------------|------------------|-------------------|-----------------------|---------------------|-------------|---|
| LOCATION                             | 73400100             | SIGN INFORMATION           |                  |                   |                       |                     |             | 72700100                                  |
|                                      | CONCRETE FOUNDATIONS | DISTANCE FROM EOP TO POST* | POST SPACING C-C | SIGN SUPPORT SIZE | SIGN POST LENGTH L1** | SIGN POST LENGTH L2 | STUB LENGTH | STRUCTURAL STEEL SIGN SUPPORT - BREAKAWAY |
|                                      | CU YD                | FT                         | FT               |                   | FT                    | FT                  | FT          | POUND                                     |
| T2 - 32                              | 1.4                  | 2.7                        | 3.3              | W6 x 15           | 13.92                 | 13.56               | 2 @ 2.5     | 487.2                                     |
| <b>GRAND TOTAL</b>                   | <b>1.4</b>           |                            |                  |                   |                       |                     |             | <b>487</b>                                |

NOTE: \* DISTANCE FROM EDGE OF PAVEMENT TO THE CENTER OF POST NEAREST TO THE EDGE OF PAVEMENT  
 \*\* L1 IS THE LENGTH OF THE POST NEAREST TO THE EDGE OF PAVEMENT

MODEL: 140DELMNAMES  
 FILE NAME: 311213

|                       |            |           |
|-----------------------|------------|-----------|
| USER NAME = \$USERS   | DESIGNED - | REVISED - |
|                       | DRAWN -    | REVISED - |
| PLOT SCALE = \$SCALES | CHECKED -  | REVISED - |
| PLOT DATE = \$DATES   | DATE -     | REVISED - |

**STATE OF ILLINOIS  
 DEPARTMENT OF TRANSPORTATION**

**SCHEDULE OF QUANTITIES**

SCALE: SHEET OF SHEETS STA. TO STA.

|                                |         |         |                    |           |
|--------------------------------|---------|---------|--------------------|-----------|
| F.A. RTE.                      | SECTION | COUNTY  | TOTAL SHEETS       | SHEET NO. |
| VAR. D4 1-74 TEMP SIGNING 2020 |         | PEO/TAZ | 81                 | 6         |
| ILLINOIS FED. AID PROJECT      |         |         | CONTRACT NO. 68D99 |           |

| TABULATION OF SIGNS - PEORIA COUNTY |                     |       |            |       |                               |       |            |       |                            |       |            |       |                                 |       |            |       |                               |            |                      |                            |                  |                   |      |      |      |    |    |
|-------------------------------------|---------------------|-------|------------|-------|-------------------------------|-------|------------|-------|----------------------------|-------|------------|-------|---------------------------------|-------|------------|-------|-------------------------------|------------|----------------------|----------------------------|------------------|-------------------|------|------|------|----|----|
| SIGN PANEL LOCATION                 | 72000300            |       |            |       | X7200305                      |       |            |       | 72400330                   |       |            |       | X7200075                        |       |            |       | X7200056                      |            | X7240205             | DISTANCE FROM EOP TO POST* | POST SPACING C-C | 73000100          |      |      |      |    |    |
|                                     | SIGN PANEL - TYPE 3 |       |            |       | SIGN PANEL - TYPE 3 (SPECIAL) |       |            |       | REMOVE SIGN PANEL - TYPE 3 |       |            |       | REMOVE AND REINSTALL SIGN PANEL |       |            |       | TEMPORARY SIGN PANEL ASSEMBLY |            | REMOVE SIGN COMPLETE |                            |                  | WOOD SIGN SUPPORT |      |      |      |    |    |
|                                     | PANEL SIZE (W X H)  |       | TOTAL AREA |       | PANEL SIZE (W X H)            |       | TOTAL AREA |       | PANEL SIZE (W x H)         |       | TOTAL AREA |       | PANEL SIZE (W x H)              |       | TOTAL AREA |       | PANEL SIZE (W x H)            | TOTAL AREA | EACH                 |                            |                  | FT                | FT   | L1** | L2   | L3 | L4 |
|                                     | IN                  | SQ FT | IN         | SQ FT | IN                            | SQ FT | IN         | SQ FT | IN                         | SQ FT | IN         | SQ FT | IN                              | SQ FT | IN         | SQ FT | FT                            | FT         |                      |                            |                  |                   |      | FT   | FT   |    |    |
| P1 - 01 (GMT)                       | 210                 | X     | 108        | 157.5 |                               |       |            |       |                            |       |            |       |                                 |       |            |       |                               | 1          | 31.5                 | 4.8                        | 23.0             | 20.8              | 19.3 | 19.1 |      |    |    |
| P1 - 02 (GMT)                       | 198                 | X     | 108        | 148.5 |                               |       |            |       | 216                        | X     | 108        | 162.0 |                                 |       |            |       |                               |            |                      |                            |                  |                   |      |      |      |    |    |
| P1 - 03 (GMT)                       | 210                 | X     | 132        | 192.5 |                               |       |            |       |                            |       |            |       |                                 |       |            |       |                               | 1          | 30.0                 | 4.4                        | 23.6             | 22.7              | 21.9 | 21.0 |      |    |    |
| P1 - 04 (GMT, LT)                   | 90                  | X     | 114        | 71.3  |                               |       |            |       |                            |       |            |       |                                 |       |            |       |                               | 1          | 18.5                 | 2.6                        | 21.4             | 24.0              |      |      |      |    |    |
| P1 - 04 (GMT, RT)                   | 90                  | X     | 114        | 71.3  |                               |       |            |       |                            |       |            |       |                                 |       |            |       |                               | 1          | 18.5                 | 2.6                        | 22.5             | 24.0              |      |      |      |    |    |
| P1 - 04 (OVD)                       |                     |       |            |       | 30                            | X     | 30         | 6.3   |                            |       |            |       |                                 |       |            |       |                               |            |                      |                            |                  |                   |      |      |      |    |    |
| P1 - 05 (GMT)                       | 84                  | X     | 96         | 56.0  |                               |       |            |       |                            |       |            |       |                                 |       |            |       |                               | 1          | 30.0                 | 4.2                        | 21.4             | 21.4              |      |      |      |    |    |
| P1 - 06 A (OVD)                     |                     |       |            |       | 30                            | X     | 30         | 6.3   |                            |       |            |       |                                 |       |            |       |                               |            |                      |                            |                  |                   |      |      |      |    |    |
| P1 - 06 B (OVD)                     |                     |       |            |       | 96                            | X     | 42         | 28.0  | 96                         | X     | 42         | 28.0  |                                 |       |            |       |                               |            |                      |                            |                  |                   |      |      |      |    |    |
| P1 - 07 (GMT, LT)                   | 90                  | X     | 72         | 45.0  |                               |       |            |       |                            |       |            |       |                                 |       |            |       |                               | 1          | 21.0                 | 4.5                        | 21.7             | 21.8              |      |      |      |    |    |
| P1 - 07 (GMT, RT)                   | 90                  | X     | 72         | 45.0  |                               |       |            |       |                            |       |            |       |                                 |       |            |       |                               | 1          | 21.0                 | 4.5                        | 21.0             | 21.5              |      |      |      |    |    |
| P1 - 10 (GMT)                       | 210                 | X     | 108        | 157.5 |                               |       |            |       |                            |       |            |       |                                 |       |            |       |                               | 1          | 32.0                 | 4.4                        | 21.5             | 22.1              | 23.1 | 24.0 |      |    |    |
| P1 - 11 (GMT)                       | 210                 | X     | 96         | 140.0 |                               |       |            |       |                            |       |            |       |                                 |       |            |       |                               | 1          | 32.0                 | 4.4                        | 21.0             | 21.7              | 22.3 | 23.0 |      |    |    |
| P1 - 12 (GMT)                       | 126                 | X     | 78         | 68.3  |                               |       |            |       |                            |       |            |       |                                 |       |            |       |                               | 1          | 14.0                 | 4.4                        | 22.4             | 23.2              | 23.8 | 24.0 |      |    |    |
| P1 - 13 A (OVD)                     |                     |       |            |       | 30                            | X     | 30         | 6.3   |                            |       |            |       |                                 |       |            |       |                               |            |                      |                            |                  |                   |      |      |      |    |    |
| P1 - 13 B (OVD)                     |                     |       |            |       | 102                           | X     | 42         | 29.8  | 102                        | X     | 42         | 29.8  |                                 |       |            |       |                               |            |                      |                            |                  |                   |      |      |      |    |    |
| P1 - 21 (GMT)                       | 90                  | X     | 90         | 56.3  |                               |       |            |       |                            |       |            |       |                                 |       |            |       |                               | 1          | 23.5                 | 4.5                        | 21.2             | 21.7              |      |      |      |    |    |
| WM - 01 (GMT)                       | 96                  | X     | 102        | 68.0  |                               |       |            |       |                            |       |            |       |                                 |       |            |       |                               | 1          | 5.0                  | 2.8                        | 20.8             | 21.5              | 22.4 |      |      |    |    |
| WM - 02 (GMT)                       | 96                  | X     | 102        | 68.0  |                               |       |            |       |                            |       |            |       |                                 |       |            |       |                               | 1          | 9.2                  | 2.8                        | 23.0             | 23.5              | 24.0 |      |      |    |    |
| WM - 10 (GMT)                       | 96                  | X     | 102        | 68.0  |                               |       |            |       |                            |       |            |       |                                 |       |            |       |                               | 1          | 17.0                 | 2.8                        | 22.0             | 23.0              | 24.0 |      |      |    |    |
| WM - S1 (GMT)                       | 96                  | X     | 102        | 68.0  |                               |       |            |       |                            |       |            |       |                                 |       |            |       |                               | 1          | 6.0                  | 2.8                        | 21.2             | 21.2              | 21.2 |      |      |    |    |
| WM - S2 (GMT)                       | 96                  | X     | 102        | 68.0  |                               |       |            |       |                            |       |            |       |                                 |       |            |       |                               | 1          | 6.0                  | 2.8                        | 21.2             | 21.2              | 21.2 |      |      |    |    |
| MC - 01 (GMT)                       | 84                  | X     | 66         | 38.5  |                               |       |            |       |                            |       |            |       |                                 |       |            |       |                               | 1          | 11.3                 | 4.2                        | 17.5             | 17.6              |      |      |      |    |    |
| MC - 02 (GMT)                       | 84                  | X     | 66         | 38.5  |                               |       |            |       |                            |       |            |       |                                 |       |            |       |                               | 1          | 9.3                  | 4.2                        | 17.9             | 17.5              |      |      |      |    |    |
| P2 - 01 (GMT)                       | 192                 | X     | 84         | 112.0 |                               |       |            |       |                            |       |            |       |                                 |       |            |       |                               | 1          | 34.0                 | 4.0                        | 20.2             | 19.4              | 18.5 | 17.5 |      |    |    |
| P2 - 02 (GMT)                       | 102                 | X     | 84         | 59.5  |                               |       |            |       |                            |       |            |       |                                 |       |            |       |                               | 1          | 31.3                 | 3.0                        | 19.3             | 18.8              | 18.1 |      |      |    |    |
| P2 - 03 (GMT)                       | 144                 | X     | 102        | 102.0 |                               |       |            |       |                            |       |            |       |                                 |       |            |       |                               | 1          | 12.0                 | 3.3                        | 19.5             | 19.5              | 19.5 |      |      |    |    |
| P2 - 04 (GMT)                       | 144                 | X     | 102        | 102.0 |                               |       |            |       |                            |       |            |       |                                 |       |            |       |                               | 1          | 24.5                 | 4.2                        | 22.5             | 21.3              | 20.0 |      |      |    |    |
| P2 - 05 (GMT)                       | 192                 | X     | 84         | 112.0 |                               |       |            |       |                            |       |            |       |                                 |       |            |       |                               | 1          | 16.0                 | 4.0                        | 20.1             | 20.9              | 21.5 | 21.3 |      |    |    |
| P2 - 07 (OVD)                       | 270                 | X     | 180        | 337.5 |                               |       |            |       | 270                        | X     | 180        | 337.5 |                                 |       |            |       |                               |            |                      |                            |                  |                   |      |      |      |    |    |
| P2 - 09 A (OVD)                     | 126                 | X     | 108        | 94.5  |                               |       |            |       | 126                        | X     | 108        | 94.5  | 126                             | X     | 78         | 68.3  |                               |            |                      |                            |                  |                   |      |      |      |    |    |
| P2 - 09 B (OVD)                     | 294                 | X     | 180        | 367.5 |                               |       |            |       | 294                        | X     | 180        | 367.5 |                                 |       |            |       |                               |            |                      |                            |                  |                   |      |      |      |    |    |
| P2 - 10 (OVD)                       |                     |       |            |       | 54                            | X     | 66         | 24.8  | 54                         | X     | 66         | 24.8  |                                 |       |            |       |                               |            |                      |                            |                  |                   |      |      |      |    |    |
| P2 - 11 (OVD)                       | 192                 | X     | 66         | 88.0  |                               |       |            |       | 192                        | X     | 66         | 88.0  |                                 |       |            |       |                               |            |                      |                            |                  |                   |      |      |      |    |    |
| P2 - 14 (GMT)                       | 102                 | X     | 84         | 59.5  |                               |       |            |       |                            |       |            |       |                                 |       |            |       |                               | 1          | 12.3                 | 3.0                        | 20.2             | 21.1              | 21.6 |      |      |    |    |
| P2 - 15 (OVD)                       |                     |       |            |       |                               |       |            |       |                            |       |            |       | 150                             | X     | 84         | 87.5  |                               |            |                      |                            |                  |                   |      |      |      |    |    |
| P2 - 15 (GMT)                       |                     |       |            |       | 78                            | X     | 36         | 19.5  | 78                         | X     | 36         | 19.5  |                                 |       |            |       |                               |            |                      |                            |                  |                   |      |      |      |    |    |
| P2 - 20 (GMT, LT)                   |                     |       |            |       |                               |       |            |       |                            |       |            |       |                                 |       |            |       | 48                            | X          | 54                   | 18.0                       | 1                | 4.8               | 2.4  | 16.6 | 16.5 |    |    |
| P2 - 20 (GMT, RT)                   |                     |       |            |       |                               |       |            |       |                            |       |            |       |                                 |       |            |       | 48                            | X          | 54                   | 18.0                       | 1                | 10.3              | 2.4  | 16.7 | 16.5 |    |    |
| P2 - 21 (GMT)                       |                     |       |            |       |                               |       |            |       |                            |       |            |       |                                 |       |            |       | 48                            | X          | 54                   | 18.0                       | 1                | 4.5               | 2.4  | 16.9 | 16.5 |    |    |
| P2 - 30 (GMT)                       | 54                  | X     | 66         | 24.8  |                               |       |            |       |                            |       |            |       |                                 |       |            |       |                               | 1          | 2.8                  | 2.7                        | 16.6             | 16.5              |      |      |      |    |    |
| P2 - 31 A (GMT)                     | 138                 | X     | 90         | 86.3  |                               |       |            |       | 138                        | X     | 90         | 86.3  | 138                             | X     | 180        | 172.5 |                               |            |                      |                            |                  |                   |      |      |      |    |    |
| P2 - 32 (GMT)                       | 84                  | X     | 54         | 31.5  |                               |       |            |       |                            |       |            |       | 84                              | X     | 36         | 21.0  |                               |            |                      |                            | 1                | 5.0               | 7.0  | 20.6 | 20.6 |    |    |
| P3 - 01 (GMT)                       | 84                  | X     | 66         | 38.5  |                               |       |            |       |                            |       |            |       |                                 |       |            |       |                               | 1          | 15.1                 | 4.2                        | 18.5             | 19.0              |      |      |      |    |    |
| BM - 01 (GMT)                       | 84                  | X     | 72         | 42.0  |                               |       |            |       |                            |       |            |       |                                 |       |            |       |                               | 1          | 4.0                  | 4.5                        | 15.2             | 15.1              |      |      |      |    |    |
| BM - 02 (GMT)                       |                     |       |            |       |                               |       |            |       |                            |       |            |       |                                 |       |            |       | 90                            | X          | 48                   | 30.0                       | 1                | 4.0               | 4.5  | 16.8 | 16.8 |    |    |
| BM - 10 (GMT)                       | 54                  | X     | 72         | 27.0  |                               |       |            |       |                            |       |            |       |                                 |       |            |       |                               | 1          | 3.0                  | 2.7                        | 18.0             | 18.0              |      |      |      |    |    |
| <b>PEORIA COUNTY TOTAL</b>          | <b>3311</b>         |       |            |       | <b>121</b>                    |       |            |       | <b>1238</b>                |       |            |       | <b>349</b>                      |       |            |       | <b>84</b>                     |            | <b>33</b>            | <b>1820</b>                |                  |                   |      |      |      |    |    |

NOTE: \* DISTANCE FROM EDGE OF PAVEMENT TO THE CENTER OF POST NEAREST TO THE EDGE OF PAVEMENT  
\*\* L1 IS THE LENGTH OF THE POST NEAREST TO THE EDGE OF PAVEMENT

MODEL: S:\MODEL\NAMES FILE: S:\MODEL\FILES

USER NAME = \$USERS  
DRAWN -  
PLOT SCALE = \$SCALES  
PLOT DATE = \$DATES

DESIGNED -  
CHECKED -  
DATE -

REVISED -  
REVISED -  
REVISED -  
REVISED -

**STATE OF ILLINOIS  
DEPARTMENT OF TRANSPORTATION**

**SCHEDULE OF QUANTITIES**

SCALE: SHEET OF SHEETS STA. TO STA.

F.A. RTE. SECTION COUNTY TOTAL SHEETS SHEET NO.  
VAR. D4 I-74 TEMP SIGNING 2020 PEO/TAZ 81 7  
CONTRACT NO. 68D99  
ILLINOIS FED. AID PROJECT

**TABULATION OF SIGNS (CONT.) - TAZEVELL COUNTY**

| SIGN PANEL LOCATION          | 72000300            |       | X7200305                      |                    | 72400330                   |            | X7200075                        |       | X7200056                      |                    | X7240205             | DISTANCE FROM EOP TO POST* | POST SPACING C-C | 73000100          |                      |      |      |      |      |      |    |
|------------------------------|---------------------|-------|-------------------------------|--------------------|----------------------------|------------|---------------------------------|-------|-------------------------------|--------------------|----------------------|----------------------------|------------------|-------------------|----------------------|------|------|------|------|------|----|
|                              | SIGN PANEL - TYPE 3 |       | SIGN PANEL - TYPE 3 (SPECIAL) |                    | REMOVE SIGN PANEL - TYPE 3 |            | REMOVE AND REINSTALL SIGN PANEL |       | TEMPORARY SIGN PANEL ASSEMBLY |                    | REMOVE SIGN COMPLETE |                            |                  | WOOD SIGN SUPPORT |                      |      |      |      |      |      |    |
|                              | PANEL SIZE (W X H)  |       | TOTAL AREA                    | PANEL SIZE (W X H) |                            | TOTAL AREA | PANEL SIZE (W X H)              |       | TOTAL AREA                    | PANEL SIZE (W X H) |                      |                            |                  | TOTAL AREA        | EACH                 | FT   | FT   | L1** | L2   | L3   | L4 |
|                              | IN                  | SQ FT | IN                            | SQ FT              | IN                         | SQ FT      | IN                              | SQ FT | IN                            | SQ FT              | IN                   |                            |                  | SQ FT             |                      |      |      | FT   | FT   | FT   | FT |
| T1 - 01 (GMT)                | 210                 | X     | 120                           | 175.0              |                            |            |                                 |       |                               |                    |                      | 1                          | 32.6             | 4.4               | 22.7                 | 21.7 | 20.9 | 20.0 |      |      |    |
| T1 - 02 A (GMT)              | 138                 | X     | 108                           | 103.5              |                            |            |                                 |       |                               |                    |                      | 1                          | 21.1             | 4.0               | 22.5                 | 23.3 | 24.0 |      |      |      |    |
| T1 - 02 B (GMT)              | 210                 | X     | 126                           | 183.8              |                            |            |                                 |       |                               |                    |                      | 1                          | 42.2             | 4.4               | 23.4                 | 22.6 | 22.3 | 22.4 |      |      |    |
| T1 - 03 (GMT)                | 138                 | X     | 108                           | 103.5              |                            |            |                                 |       |                               |                    |                      | 1                          | 31.7             | 2.9               | 22.3                 | 22.8 | 23.2 | 23.7 |      |      |    |
| T1 - 04 (GMT)                | 222                 | X     | 120                           | 185.0              |                            |            | 270                             | X     | 126                           | 236.3              |                      |                            |                  |                   |                      |      |      |      |      |      |    |
| T1 - 05 (GMT)                | 186                 | X     | 126                           | 162.8              |                            |            |                                 |       |                               |                    |                      | 1                          | 31.4             | 2.9               | 22.7                 | 23.0 | 24.0 | 22.9 |      |      |    |
| T1 - 06 (GMT)                | 90                  | X     | 114                           | 71.3               |                            |            |                                 |       |                               |                    |                      | 1                          | 17.5             | 2.6               | 22.3                 | 22.3 | 22.6 |      |      |      |    |
| T1 - 06 (OVD)                |                     |       |                               |                    | 30                         | X          | 30                              | 6.3   |                               |                    |                      |                            |                  |                   |                      |      |      |      |      |      |    |
| T1 - 07 (GMT)                | 84                  | X     | 96                            | 56.0               |                            |            |                                 |       |                               |                    |                      | 1                          | 31.1             | 2.5               | 21.3                 | 21.8 | 22.2 |      |      |      |    |
| T1 - 08 (GMT)                | 90                  | X     | 114                           | 71.3               |                            |            |                                 |       |                               |                    |                      | 1                          | 16.7             | 4.5               | 22.9                 | 23.7 |      |      |      |      |    |
| T1 - 09 A1 (OVD)             |                     |       |                               |                    | 114                        | X          | 54                              | 42.8  | 120                           | X                  | 24                   | 20.0                       |                  |                   |                      |      |      |      |      |      |    |
| T1 - 09 A2 (OVD)             |                     |       |                               |                    | 222                        | X          | 156                             | 240.5 | 300                           | X                  | 156                  | 325.0                      |                  |                   |                      |      |      |      |      |      |    |
| T1 - 09 B1 (OVD)             | 192                 | X     | 120                           | 160.0              |                            |            |                                 |       | 186                           | X                  | 126                  | 162.8                      |                  |                   |                      |      |      |      |      |      |    |
| T1 - 09 B2 (OVD)             |                     |       |                               |                    | 30                         | X          | 30                              | 6.3   |                               |                    |                      |                            |                  |                   |                      |      |      |      |      |      |    |
| T1 - 10 (GMT)                | 78                  | X     | 60                            | 32.5               |                            |            |                                 |       |                               |                    |                      |                            | 18.5             | 3.9               | 17.8                 | 18.7 |      |      |      |      |    |
| T1 - 20 (GMT)                | 90                  | X     | 90                            | 56.3               |                            |            |                                 |       |                               |                    |                      | 1                          | 21.1             | 2.6               | 22.1                 | 22.7 | 23.1 |      |      |      |    |
| T2 - 01 (GMT)                | 138                 | X     | 108                           | 103.5              |                            |            |                                 |       |                               |                    |                      | 1                          | 31.7             | 4.0               | 22.8                 | 23.4 | 24.0 |      |      |      |    |
| T2 - 02 (GMT)                | 78                  | X     | 72                            | 39.0               |                            |            |                                 |       |                               |                    |                      | 1                          | 31.3             | 3.9               | 16.4                 | 16.0 |      |      |      |      |    |
| T2 - 03 (GMT)                | 102                 | X     | 60                            | 42.5               |                            |            |                                 |       |                               |                    |                      | 1                          | 31.3             | 3.0               | 15.5                 | 15.2 | 15.0 |      |      |      |    |
| T2 - 04 (GMT)                | 102                 | X     | 84                            | 59.5               |                            |            |                                 |       |                               |                    |                      | 1                          | 22.3             | 3.0               | 20.9                 | 21.9 | 22.2 |      |      |      |    |
| T2 - 05 (GMT)                |                     |       |                               |                    |                            |            |                                 |       |                               |                    | 84                   | X                          | 48               | 28.0              | 1                    | 20.4 | 4.2  | 17.2 | 16.0 |      |    |
| T2 - 06 A (OVD)              |                     |       |                               |                    |                            |            |                                 |       | 126                           | X                  | 66                   | 57.8                       |                  |                   |                      |      |      |      |      |      |    |
| T2 - 06 B (OVD)              |                     |       |                               |                    |                            |            |                                 |       | 156                           | X                  | 102                  | 110.5                      |                  |                   |                      |      |      |      |      |      |    |
| T2 - 07 (GMT)                |                     |       |                               |                    | 72                         | X          | 72                              | 36.0  | 72                            | X                  | 72                   | 36.0                       |                  |                   |                      |      |      |      |      |      |    |
| T2 - 10 (GMT)                | 78                  | X     | 66                            | 35.8               |                            |            |                                 |       |                               |                    |                      |                            | 1                | 18.1              | 3.9                  | 18.7 | 19.2 |      |      |      |    |
| T2 - 11 (GMT)                | 84                  | X     | 66                            | 38.5               |                            |            |                                 |       |                               |                    |                      |                            | 1                | 18.1              | 4.2                  | 17.1 | 15.4 |      |      |      |    |
| T2 - 12 A (GMT)              | 54                  | X     | 66                            | 24.8               |                            |            |                                 |       |                               |                    |                      |                            | 1                | 5.6               | 2.7                  | 17.4 | 17.5 |      |      |      |    |
| T2 - 12 B (GMT)              | 54                  | X     | 66                            | 24.8               |                            |            |                                 |       |                               |                    |                      |                            | 1                | 9.1               | 2.7                  | 17.6 | 17.5 |      |      |      |    |
| T2 - 13 (GMT)                | 54                  | X     | 66                            | 24.8               |                            |            |                                 |       |                               |                    |                      |                            | 1                | 16.0              | 2.7                  | 17.0 | 17.1 |      |      |      |    |
| T2 - 14 (GMT)                |                     |       |                               |                    |                            |            |                                 |       |                               |                    | 54                   | X                          | 36               | 13.5              | 1                    | 6.0  | 2.7  | 15.5 | 15.0 |      |    |
| T2 - 15 (GMT)                | 54                  | X     | 66                            | 24.8               |                            |            |                                 |       |                               |                    |                      |                            | 1                | 7.9               | 2.7                  | 18.1 | 17.5 |      |      |      |    |
| T2 - 30 (GMT)                | 126                 | X     | 48                            | 42.0               |                            |            |                                 |       |                               |                    |                      |                            | 1                | 8.6               | 3.7                  | 15.3 | 15.6 | 16.2 |      |      |    |
| T2 - 31 NB (OVD)             |                     |       |                               |                    | 168                        | X          | 78                              | 91.0  | 168                           | X                  | 78                   | 91.0                       |                  |                   |                      |      |      |      |      |      |    |
| T2 - 31 SB (OVD)             |                     |       |                               |                    | 312                        | X          | 96                              | 208.0 | 312                           | X                  | 96                   | 208.0                      |                  |                   |                      |      |      |      |      |      |    |
| T2 - 31 A (OVD)              |                     |       |                               |                    | 138                        | X          | 78                              | 74.8  | 132                           | X                  | 108                  | 99.0                       |                  |                   |                      |      |      |      |      |      |    |
| T2 - 31 B (OVD)              |                     |       |                               |                    | 192                        | X          | 78                              | 104.0 | 192                           | X                  | 90                   | 120.0                      |                  |                   |                      |      |      |      |      |      |    |
| T2 - 31 C (GMT/OVD)          |                     |       |                               |                    |                            |            |                                 |       |                               |                    | 120                  | X                          | 66               | 55.0              |                      | 8.0  | 3.5  | 17.5 | 18.0 | 20.5 |    |
| T2 - 31 D (OVD)              |                     |       |                               |                    | 144                        | X          | 90                              | 90.0  | 144                           | X                  | 102                  | 102.0                      |                  |                   |                      |      |      |      |      |      |    |
| T2 - 32 (GMT)                | 66                  | X     | 96                            | 44.0               |                            |            |                                 |       | 108                           | X                  | 72                   | 54.0                       |                  |                   |                      |      |      |      |      |      |    |
| T2 - 33 (GMT)                |                     |       |                               |                    |                            |            |                                 |       |                               |                    | 54                   | X                          | 36               | 13.5              | 1                    | 7.1  | 2.7  | 15.2 | 15.8 |      |    |
| T2 - 33 B (OVD)              |                     |       |                               |                    |                            |            |                                 |       | 186                           | X                  | 78                   | 100.8                      |                  |                   |                      |      |      |      |      |      |    |
| T2 - 33 C (OVD)              | 318                 | X     | 120                           | 265.0              |                            |            |                                 |       | 126                           | X                  | 120                  | 105.0                      |                  |                   |                      |      |      |      |      |      |    |
| T2 - 33 D (OVD)              |                     |       |                               |                    |                            |            |                                 |       | 186                           | X                  | 120                  | 155.0                      |                  |                   |                      |      |      |      |      |      |    |
| T2 - 34 (GMT)                |                     |       |                               |                    | 54                         | X          | 36                              | 13.5  | 54                            | X                  | 120                  | 45.0                       |                  |                   |                      |      |      |      |      |      |    |
| T2 - 35 (GMT)                | 54                  | X     | 66                            | 24.8               |                            |            |                                 |       |                               |                    |                      |                            | 1                | 1.6               | 2.7                  | 17.6 | 17.5 |      |      |      |    |
| <b>TAZEVELL COUNTY TOTAL</b> | <b>2154</b>         |       | <b>913</b>                    |                    | <b>1759</b>                |            | <b>324</b>                      |       | <b>55</b>                     |                    | <b>24</b>            |                            |                  |                   | <b>1411</b>          |      |      |      |      |      |    |
| <b>GRAND TOTAL</b>           | <b>5465</b>         |       | <b>1034</b>                   |                    | <b>2997</b>                |            | <b>673</b>                      |       | <b>139</b>                    |                    | <b>(SEE PAGE 16)</b> |                            |                  |                   | <b>(SEE PAGE 17)</b> |      |      |      |      |      |    |

NOTE: \* DISTANCE FROM EDGE OF PAVEMENT TO THE CENTER OF POST NEAREST TO THE EDGE OF PAVEMENT  
 \*\* L1 IS THE LENGTH OF THE POST NEAREST TO THE EDGE OF PAVEMENT

MODEL - MODELNAMES FILE NAME - FILES

|                       |            |           |
|-----------------------|------------|-----------|
| USER NAME = \$USERS   | DESIGNED - | REVISED - |
|                       | DRAWN -    | REVISED - |
| PLOT SCALE = \$SCALES | CHECKED -  | REVISED - |
| PLOT DATE = \$DATES   | DATE -     | REVISED - |

**STATE OF ILLINOIS  
DEPARTMENT OF TRANSPORTATION**

**SCHEDULE OF QUANTITIES**

SCALE: SHEET OF SHEETS STA. TO STA.

|                                |         |        |                    |           |
|--------------------------------|---------|--------|--------------------|-----------|
| F.A. RTE.                      | SECTION | COUNTY | TOTAL SHEETS       | SHEET NO. |
| VAR. D4 I-74 TEMP SIGNING 2020 | PEO/TAZ | 81     | 8                  |           |
| ILLINOIS FED. AID PROJECT      |         |        | CONTRACT NO. 68D99 |           |



| TABULATION OF SIGN OVERLAYS  |                            |   |            |                    |                    |            |     |       |
|------------------------------|----------------------------|---|------------|--------------------|--------------------|------------|-----|-------|
| SIGN PANEL LOCATION          | X7210010                   |   |            |                    | 72100100           |            |     |       |
|                              | SIGN PANEL OVERLAY SPECIAL |   |            |                    | SIGN PANEL OVERLAY |            |     |       |
|                              | SQ FT                      |   |            |                    | SQ FT              |            |     |       |
|                              | PANEL SIZE (W X H)         |   | TOTAL AREA | PANEL SIZE (W X H) |                    | TOTAL AREA |     |       |
|                              | IN                         |   | SQ FT      | IN                 |                    | SQ FT      |     |       |
| <b>PEORIA COUNTY</b>         |                            |   |            |                    |                    |            |     |       |
| P1 - 04 (OVD)                | 84                         | X | 36         | 21.0               |                    |            |     |       |
| P2 - 07 (OVD)                | 246                        | X | 48         | 82.0               |                    |            |     |       |
| P2 - 09 B (OVD)              | 246                        | X | 48         | 82.0               |                    |            |     |       |
| P2 - 11 (OVD)                |                            |   |            |                    | 192                | X          | 66  | 88.0  |
| P2-13 A (OVD)                | 138                        | X | 18         | 17.3               |                    |            |     |       |
| P2 - 13 C1 (OVD)             | 162                        | X | 30         | 33.8               |                    |            |     |       |
| P2 - 13 C2 (OVD)             | 90                         | X | 24         | 15.0               |                    |            |     |       |
| <b>TAZEWELL COUNTY</b>       |                            |   |            |                    |                    |            |     |       |
| T1 - 06 (OVD)                | 174                        | X | 42         | 50.8               |                    |            |     |       |
| T1 - 09 B (OVD)              | 174                        | X | 36         | 43.5               |                    |            |     |       |
| T2 - 32 (OVD)                |                            |   |            |                    | 108                | X          | 72  | 54.0  |
| T2 - 33 A1 (OVD)             | 234                        | X | 48         | 78.0               |                    |            |     |       |
| T2 - 33 A2 (OVD)             | 102                        | X | 24         | 17.0               |                    |            |     |       |
| T2 - 33 C (OVD)              |                            |   |            |                    | 318                | X          | 120 | 265.0 |
| <b>PEORIA COUNTY TOTAL</b>   | 251                        |   |            | 88                 |                    |            |     |       |
| <b>TAZEWELL COUNTY TOTAL</b> | 189                        |   |            | 319                |                    |            |     |       |
| <b>GRAND TOTAL</b>           | 440                        |   |            | 407                |                    |            |     |       |

| TABULATION OF SIGN REMOVALS  |                               |   |                                    |
|------------------------------|-------------------------------|---|------------------------------------|
| SIGN PANEL LOCATION          | X7240207                      | 73700200                                  | 73700100                           |
|                              | REMOVE EXISTING SIGN COMPLETE | REMOVE CONCRETE FOUNDATION - GROUND MOUNT | REMOVE GROUND MOUNTED SIGN SUPPORT |
|                              | EACH                          | EACH                                      | EACH                               |
| P2 - 32 (GMT)                |                               |   | 2                                  |
| T2 - 32 (GMT)                | 1                             | 2   |                                    |
| <b>PEORIA COUNTY TOTAL</b>   | 0                             | 0   | 2                                  |
| <b>TAZEWELL COUNTY TOTAL</b> | 1                             | 2   | 0                                  |
| <b>GRAND TOTAL</b>           | 1                             | 2   | 2                                  |

MODEL: \\MODELS\NAME\$  
FILE NAME: 31113

|                          |            |           |
|--------------------------|------------|-----------|
| USER NAME = \$USERS      | DESIGNED - | REVISED - |
|                          | DRAWN -    | REVISED - |
| PLOT SCALE = \$\$SCALE\$ | CHECKED -  | REVISED - |
| PLOT DATE = \$DATES      | DATE -     | REVISED - |

**STATE OF ILLINOIS  
DEPARTMENT OF TRANSPORTATION**

**SCHEDULE OF QUANTITIES**

SCALE: SHEET OF SHEETS STA. TO STA.

|           |                           |          |                    |           |
|-----------|---------------------------|----------|--------------------|-----------|
| F.A. RTE. | SECTION                   | COUNTY   | TOTAL SHEETS       | SHEET NO. |
| VAR.      | D4 1-74 TEMP SIGNING 2020 | PEO/TAZ  | 81                 | 9         |
|           |                           |          | CONTRACT NO. 68D99 |           |
|           |                           | ILLINOIS | FED. AID PROJECT   |           |

| TABULATION OF SIGN PANELS TYPE 2 (ROUTE SHIELDS) |               |              |                                       |              |              |              |               |              |              |              |              |              |                       | 72000200            |              |
|--|---------------|--------------|---------------------------------------|--------------|--------------|--------------|---------------|--------------|--------------|--------------|--------------|--------------|-----------------------|---------------------|--------------|
|  |               |              |                                       |              |              |              |               |              |              |              |              |              |                       | SIGN PANEL - TYPE 2 |              |
| PEORIA COUNTY                                    |               |              |                                       |              |              |              |               |              |              |              |              |              |                       | SQ FT               |              |
| MUTCD SIGN #                                     | DESCRIPTION   | AREA (SQ FT) | COUNT PER LOCATION DESIGNATION (EACH) |              |              |              |               |              |              |              |              |              |                       |                     |              |
|  |               |              | TB - P1 - 01                          | TB - P1 - 02 | TB - P1 - 03 | TB - P1 - 04 | TB - P1 - 05* | TB - P2 - 01 | TB - P3 - 01 | TB - P3 - 02 | TB - P3 - 03 | TB - P3 - 04 | TB - P3 - 05          |                     | TB - P3 - 06 |
| M1 - 1 (36")                                     | "I-74" 36in.  | 9.0          | 2                                     | 1            | 1            | 2            | 2             |              | 1            | 1            | 1            | 1            | 1                     | 1                   | 126.0        |
| M1 - I100 29 (36")                               | "IL 29" 36in. | 9.0          |                                       |              |              |              |               | 1            |              |              |              |              |                       |                     | 9.0          |
| TAZEWELL COUNTY                                  |               |              |                                       |              |              |              |               |              |              |              |              |              |                       |                     |              |
| MUTCD SIGN #                                     | DESCRIPTION   | AREA (SQ FT) | COUNT PER LOCATION DESIGNATION (EACH) |              |              |              |               |              |              |              |              |              |                       |                     |              |
|  |               |              | TB- T1 -01                            | TB- T1 -02   | TB- T1 -03   | TB - T3 - 01 | TB - T3 - 02  | TB - RV - 06 |              |              |              |              |                       |                     |              |
| M1 - 1 (36")                                     | "I-74" 36in.  | 9.0          | 2                                     | 1            | 1            | 1            | 1             | 1            |              |              |              |              |                       |                     | 63.0         |
| NOTE: * QUANTITY INCLUDES LOCATION TB - P1 - 08  |               |              |                                       |              |              |              |               |              |              |              |              |              | PEORIA COUNTY TOTAL   | 135                 |              |
|  |               |              |                                       |              |              |              |               |              |              |              |              |              | TAZEWELL COUNTY TOTAL | 63                  |              |
|  |               |              |                                       |              |              |              |               |              |              |              |              |              | GRAND TOTAL           | 198                 |              |

MODEL: \\MODELS\MAMES  
FILE NAME: 37113

|                       |            |           |
|-----------------------|------------|-----------|
| USER NAME = \$USERS   | DESIGNED - | REVISED - |
|                       | DRAWN -    | REVISED - |
| PLOT SCALE = \$SCALES | CHECKED -  | REVISED - |
| PLOT DATE = \$DATES   | DATE -     | REVISED - |

**STATE OF ILLINOIS  
DEPARTMENT OF TRANSPORTATION**

| SCHEDULE OF QUANTITIES |       |    |        |
|------------------------|-------|----|--------|
| SCALE:                 | SHEET | OF | SHEETS |
|                        |       |    |        |
|                        |       |    |        |

|           |                           |          |                    |           |
|-----------|---------------------------|----------|--------------------|-----------|
| F.A. RTE. | SECTION                   | COUNTY   | TOTAL SHEETS       | SHEET NO. |
| VAR.      | D4 I-74 TEMP SIGNING 2020 | PEO/TAZ  | 81                 | 10        |
|           |                           |          | CONTRACT NO. 68D99 |           |
|           |                           | ILLINOIS | FED. AID PROJECT   |           |

TABULATION OF SIGN PANEL - TYPE 1 (SPECIAL)

| (ROUTE SHIELDS) - PEORIA COUNTY |               |              |                                       |              |              |              |              |              |              |              |              |              |              |              |              | X7200105                               |
|---------------------------------|---------------|--------------|---------------------------------------|--------------|--------------|--------------|--------------|--------------|--------------|--------------|--------------|--------------|--------------|--------------|--------------|--|
| MUTCD SIGN #                    | DESCRIPTION   | AREA (SQ FT) | COUNT PER LOCATION DESIGNATION (EACH) |              |              |              |              |              |              |              |              |              |              |              |              | SIGN PANEL - TYPE 1 (SPECIAL)<br>SQ FT |
|                                 |               |              | TB - P1 - 06                          | TB - SP - 04 | TB - FY - 01 | TB - FY - 02 | TB - FY - 03 | TB - FY - 07 | TB - KF - 01 | TB - KF - 02 | TB - KF - 04 | TB - BY - 01 | TB - BY - 10 | TB - PR - 04 | TB - PR - 05 |  |
| M1 - 1 (24")                    | "I-74" 24in.  | 4.0          | 1                                     | 1            | 1            | 1            | 1            |              |              | 1            | 1            | 1            | 1            | 1            | 1            | 44.0                                   |
| M1 - 1 (36")                    | "I-74" 36in.  | 9.0          |                                       |              |              |              |              |              |              |              |              |              |              |              |              | 0.0                                    |
| M1 - I100 29 (24")              | "IL 29" 24in. | 4.0          |                                       |              |              |              |              | 1            |              |              |              |              |              |              |              | 4.0                                    |
| M1 - I100 40 (24")              | "IL 40" 24in. | 4.0          |                                       |              | 1            |              |              |              |              | 1            |              |              |              | 1            |              | 12.0                                   |

| (ROUTE SHIELDS) - PEORIA COUNTY |               |              |                                       |              |              |              |              |              |              |              |              |              |              |              |              |                            |
|---------------------------------|---------------|--------------|---------------------------------------|--------------|--------------|--------------|--------------|--------------|--------------|--------------|--------------|--------------|--------------|--------------|--------------|----------------------------|
| MUTCD SIGN #                    | DESCRIPTION   | AREA (SQ FT) | COUNT PER LOCATION DESIGNATION (EACH) |              |              |              |              |              |              |              |              |              |              |              |              | SIGN PANEL T1 SPL<br>SQ FT |
|                                 |               |              | TB - AD - 01                          | TB - AD - 02 | TB - AD - 03 | TB - AD - 04 | TB - JF - 04 | TB - JF - 05 | TB - JF - 06 | TB - BM - 01 | TB - BM - 02 | TB - BM - 03 | TB - BM - 04 | TB - P2 - 02 | TB - P2 - 03 |                            |
| M1 - 1 (24")                    | "I-74" 24in.  | 4.0          | 2                                     | 1            | 1            | 1            | 2            | 2            | 2            |              | 1            | 1            |              |              |              | 52.0                       |
| M1 - 1 (36")                    | "I-74" 36in.  | 9.0          |                                       |              |              |              |              |              |              |              |              |              |              | 1            | 1            | 18.0                       |
| M1 - I100 29 (24")              | "IL 29" 24in. | 4.0          |                                       | 1            | 1            | 1            | 2            | 1            | 1            | 1            | 1            |              | 1            |              |              | 40.0                       |
| M1 - I100 40 (24")              | "IL 40" 24in. | 4.0          |                                       |              |              |              |              |              |              |              |              |              |              |              |              | 0.0                        |

| (DESCRIPTORS) - PEORIA COUNTY |                |              |                                       |              |              |              |               |              |              |              |              |              |              |              |              |                            |
|-------------------------------|----------------|--------------|---------------------------------------|--------------|--------------|--------------|---------------|--------------|--------------|--------------|--------------|--------------|--------------|--------------|--------------|----------------------------|
| MUTCD SIGN #                  | DESCRIPTION    | AREA (SQ FT) | COUNT PER LOCATION DESIGNATION (EACH) |              |              |              |               |              |              |              |              |              |              |              |              | SIGN PANEL T1 SPL<br>SQ FT |
|                               |                |              | TB - P1 - 01                          | TB - P1 - 02 | TB - P1 - 03 | TB - P1 - 04 | TB - P1 - 05* | TB - P1 - 06 | TB - P2 - 01 | TB - P3 - 01 | TB - P3 - 02 | TB - P3 - 03 | TB - P3 - 04 | TB - P3 - 05 | TB - P3 - 06 |                            |
| M3 - 1                        | "NORTH" 36in.  | 4.5          |                                       |              |              |              |               |              |              | 1            |              |              |              |              |              | 4.5                        |
| M3 - 2 (BL)                   | "EAST" 36in.   | 4.5          | 2                                     | 1            | 1            | 2            | 2             |              |              |              | 1            |              | 1            |              | 1            | 49.5                       |
| M3 - 4 (BL)                   | "WEST" 24in.   | 2.0          |                                       |              |              |              |               |              | 1            |              |              |              |              |              |              | 2.0                        |
| M3 - 4 (BL)                   | "WEST" 36in.   | 4.5          |                                       |              |              |              |               |              |              | 1            |              | 1            |              | 1            |              | 13.5                       |
| M4 - 5                        | "TO" 36in.     | 4.5          |                                       |              |              |              |               |              |              | 1            |              |              |              |              |              | 4.5                        |
| M4 - 8 (FO)                   | "DETOUR" 36in. | 3.1          | 2                                     | 1            | 1            | 2            | 2             |              |              | 1            | 1            | 1            | 1            | 1            | 1            | 43.8                       |

| (DESCRIPTORS) - PEORIA COUNTY |                |              |                                       |              |              |              |              |              |              |              |              |              |              |              |   |                            |
|-------------------------------|----------------|--------------|---------------------------------------|--------------|--------------|--------------|--------------|--------------|--------------|--------------|--------------|--------------|--------------|--------------|---|----------------------------|
| MUTCD SIGN #                  | DESCRIPTION    | AREA (SQ FT) | COUNT PER LOCATION DESIGNATION (EACH) |              |              |              |              |              |              |              |              |              |              |              |   | SIGN PANEL T1 SPL<br>SQ FT |
|                               |                |              | TB - KN - 01                          | TB - KN - 02 | TB - KN - 03 | TB - SP - 04 | TB - FY - 01 | TB - FY - 02 | TB - FY - 03 | TB - FY - 05 | TB - FY - 07 | TB - KF - 01 | TB - KF - 02 | TB - KF - 03 |   |                            |
| M3 - 1                        | "NORTH" 24in.  | 2.0          |                                       |              |              |              |              |              |              |              |              | 1            |              |              |   | 2.0                        |
| M3 - 3                        | "SOUTH" 24in.  | 2.0          |                                       |              |              |              |              | 1            |              |              | 1            |              |              |              |   | 4.0                        |
| M3 - 2 (BL)                   | "EAST" 24in.   | 2.0          |                                       |              |              |              |              | 1            | 1            | 1            |              |              | 1            |              |   | 8.0                        |
| M3 - 4 (BL)                   | "WEST" 24in.   | 2.0          |                                       |              |              |              |              |              |              |              |              | 1            |              |              |   | 2.0                        |
| M4 - 5 (BL)                   | "TO" 24in.     | 2.0          |                                       |              |              |              |              | 1            |              |              | 2            |              |              |              |   | 6.0                        |
| M4 - 6 (FO)                   | "END" 24in.    | 2.0          |                                       |              |              | 1            |              |              |              |              |              |              |              |              |   | 2.0                        |
| M4 - 8 (FO)                   | "DETOUR" 24in. | 2.0          | 1                                     | 1            |              | 1            |              | 1            | 1            |              | 1            | 1            | 1            | 1            | 1 | 18.0                       |

| (DESCRIPTORS) - PEORIA COUNTY |                |              |                                       |              |              |              |              |              |              |              |              |              |              |              |              |                            |
|-------------------------------|----------------|--------------|---------------------------------------|--------------|--------------|--------------|--------------|--------------|--------------|--------------|--------------|--------------|--------------|--------------|--------------|----------------------------|
| MUTCD SIGN #                  | DESCRIPTION    | AREA (SQ FT) | COUNT PER LOCATION DESIGNATION (EACH) |              |              |              |              |              |              |              |              |              |              |              |              | SIGN PANEL T1 SPL<br>SQ FT |
|                               |                |              | TB - KF - 04                          | TB - BY - 01 | TB - BY - 10 | TB - AD - 01 | TB - AD - 02 | TB - AD - 03 | TB - AD - 04 | TB - JF - 01 | TB - JF - 02 | TB - JF - 03 | TB - JF - 04 | TB - JF - 05 | TB - JF - 06 |                            |
| M3 - 1                        | "NORTH" 24in.  | 2.0          |                                       |              |              |              | 1            | 1            | 1            |              |              |              |              |              |              | 6.0                        |
| M3 - 3                        | "SOUTH" 24in.  | 2.0          |                                       |              |              |              |              |              |              |              |              |              | 2            | 1            | 1            | 8.0                        |
| M3 - 2 (BL)                   | "EAST" 24in.   | 2.0          |                                       | 1            |              | 1            |              |              |              |              |              | 2            | 1            | 1            | 12.0         |                            |
| M3 - 4 (BL)                   | "WEST" 24in.   | 2.0          | 1                                     |              |              | 1            |              |              | 1            |              |              |              |              | 1            | 1            | 10.0                       |
| M4 - 5 (BL)                   | "TO" 24in.     | 2.0          |                                       | 1            | 1            | 1            | 1            | 1            | 1            |              |              |              | 2            |              |              | 16.0                       |
| M4 - 6 (FO)                   | "END" 24in.    | 2.0          |                                       |              |              |              |              |              |              | 1            |              |              |              |              |              | 2.0                        |
| M4 - 8 (FO)                   | "DETOUR" 24in. | 2.0          | 1                                     |              |              | 1            | 1            | 1            | 1            | 1            | 1            | 1            | 2            | 3            | 3            | 32.0                       |

NOTE: \* QUANTITY INCLUDES LOCATION TB - P1 - 08

**SUBTOTAL PEORIA COUNTY (1) 416**

MODEL: SMOBELNAMES  
FILE: SMOBELNAMES.PLT

|                       |            |           |
|-----------------------|------------|-----------|
| USER NAME = \$USERS   | DESIGNED - | REVISED - |
|                       | DRAWN -    | REVISED - |
| PLOT SCALE = \$SCALES | CHECKED -  | REVISED - |
| PLOT DATE = \$DATES   | DATE -     | REVISED - |

**STATE OF ILLINOIS  
DEPARTMENT OF TRANSPORTATION**

| SCHEDULE OF QUANTITIES |       |    |        |
|------------------------|-------|----|--------|
| SCALE:                 | SHEET | OF | SHEETS |
|                        |       |    |        |

|           |                           |          |                    |           |
|-----------|---------------------------|----------|--------------------|-----------|
| F.A. RTE. | SECTION                   | COUNTY   | TOTAL SHEETS       | SHEET NO. |
| VAR.      | D4 I-74 TEMP SIGNING 2020 | PEO/TAZ  | 81                 | 11        |
|           |                           |          | CONTRACT NO. 68D99 |           |
|           |                           | ILLINOIS | FED. AID PROJECT   |           |

TABULATION OF SIGN PANEL - TYPE 1 (SPECIAL) (CONT.)

| (DESCRIPTORS) - PEORIA COUNTY |                |              |                                       |              |              |              |              |              |              |              |              |              | X7200105                      |      |
|-------------------------------|----------------|--------------|---------------------------------------|--------------|--------------|--------------|--------------|--------------|--------------|--------------|--------------|--------------|-------------------------------|------|
| MUTCD SIGN #                  | DESCRIPTION    | AREA (SQ FT) | COUNT PER LOCATION DESIGNATION (EACH) |              |              |              |              |              |              |              |              |              | SIGN PANEL - TYPE 1 (SPECIAL) |      |
|                               |                |              | TB - BM - 01                          | TB - BM - 02 | TB - BM - 03 | TB - BM - 04 | TB - PR - 03 | TB - PR - 04 | TB - PR - 05 | TB - PR - 06 | TB - P2 - 02 | TB - P2 - 03 | SQ FT                         |      |
| M3 - 1                        | "NORTH" 24in.  | 2.0          |                                       | 1            |              | 1            |              |              | 1            |              |              |              |                               | 6.0  |
| M3 - 3                        | "SOUTH" 24in.  | 2.0          | 1                                     |              |              |              |              |              |              |              |              |              |                               | 2.0  |
| M3 - 4 (BL)                   | "EAST" 36in.   | 4.5          |                                       |              |              |              |              |              |              |              | 1            | 1            |                               | 9.0  |
| M3 - 4 (BL)                   | "WEST" 24in.   | 2.0          |                                       | 1            | 1            |              |              | 1            | 1            |              |              |              |                               | 8.0  |
| M4 - 8 (FO)                   | "DETOUR" 36in. | 4.5          |                                       |              |              |              |              |              |              |              | 1            | 1            |                               | 9.0  |
| M4 - 8 (FO)                   | "DETOUR" 24in. | 2.0          | 2                                     | 2            | 1            | 1            | 1            | 1            | 1            | 2            |              |              |                               | 22.0 |

| (DIRECTORS) - PEORIA COUNTY |                        |              |                                       |              |              |              |              |              |              |              |              |              |              |              |                   |
|-----------------------------|------------------------|--------------|---------------------------------------|--------------|--------------|--------------|--------------|--------------|--------------|--------------|--------------|--------------|--------------|--------------|-------------------|
| MUTCD SIGN #                | DESCRIPTION            | AREA (SQ FT) | COUNT PER LOCATION DESIGNATION (EACH) |              |              |              |              |              |              |              |              |              |              |              | SIGN PANEL T1 SPL |
|                             |                        |              | TB - P1 - 01                          | TB - P1 - 02 | TB - P1 - 03 | TB - P1 - 04 | TB - P1 - 06 | TB - P2 - 01 | TB - KN - 01 | TB - KN - 02 | TB - KN - 03 | TB - FY - 01 | TB - FY - 02 | TB - FY - 03 | TB - FY 04        |
| X - XX (FO)                 | "Keep Left" 36in.      | 5.0          |                                       |              |              |              |              |              | 1            |              |              |              |              |              | 5.0               |
| X - XX(FO)                  | "Keep Right" 24in.     | 2.5          |                                       |              |              |              |              |              |              | 1            |              |              |              | 1            | 5.0               |
| M6 - 3 (FO)                 | "Thru Arrow" 24in.     | 2.2          |                                       |              |              |              |              |              | 1            |              |              |              |              |              | 2.2               |
| M6 - 3 (FO)                 | "Thru Arrow" 36in.     | 3.8          |                                       |              |              | 2            |              |              |              |              |              |              |              |              | 7.5               |
| M6 - 1                      | "Right Arrow" 24in     | 2.2          |                                       |              |              |              |              |              |              |              |              | 1            |              |              | 2.2               |
| M6 - 1 (BL)                 | "Right Arrow" 24in     | 2.2          |                                       |              |              |              |              |              |              |              |              | 1            | 1            |              | 4.4               |
| M5 - 1 RT (FO)              | "Arrow 90 RT" 24in.    | 2.2          |                                       |              |              |              |              |              |              |              |              | 1            |              |              | 2.2               |
| M6 - 2 RT (BL)              | "Arrow 45 RT" 36in.    | 3.8          |                                       |              |              |              | 1            |              |              |              |              |              |              |              | 3.8               |
| M6 - 2 RT (FO)              | "Arrow 45 RT" 36in.    | 3.8          | 2                                     |              | 1            |              |              |              |              |              |              |              |              |              | 11.3              |
| M5 - 2 RT (FO)              | "Arrow 45 TH RT" 36in. | 3.8          |                                       | 1            |              |              |              |              |              |              |              |              |              |              | 3.8               |

| (DIRECTORS) - PEORIA COUNTY |                     |              |                                       |              |              |              |              |              |              |              |              |              |              |              |                   |
|-----------------------------|---------------------|--------------|---------------------------------------|--------------|--------------|--------------|--------------|--------------|--------------|--------------|--------------|--------------|--------------|--------------|-------------------|
| MUTCD SIGN #                | DESCRIPTION         | AREA (SQ FT) | COUNT PER LOCATION DESIGNATION (EACH) |              |              |              |              |              |              |              |              |              |              |              | SIGN PANEL T1 SPL |
|                             |                     |              | TB - FY - 06                          | TB - FY - 07 | TB - KF - 01 | TB - KF - 02 | TB - KF - 04 | TB - BY - 01 | TB - BY - 10 | TB - AD - 01 | TB - AD - 02 | TB - AD - 03 | TB - AD - 04 | TB - JF - 01 | TB - JF - 02      |
| (FO)                        | "Keep Right" 24in.  | 2.2          | 1                                     |              |              |              |              |              |              |              |              |              |              |              | 2.2               |
| M6 - 3 (BL)                 | "Thru Arrow" 24in.  | 2.2          |                                       |              |              |              |              | 1            |              | 1            | 1            | 1            |              |              | 8.8               |
| M6 - 3 (FO)                 | "Thru Arrow" 24in.  | 2.2          |                                       |              |              | 1            | 1            |              |              |              | 1            | 1            | 2            | 2            | 17.5              |
| M6 - 1 (BL)                 | "Left Arrow" 24 in. | 2.2          |                                       |              |              |              |              |              | 1            |              |              |              |              |              | 2.2               |
| M6 - 1                      | "Right Arrow" 24in  | 2.2          |                                       |              | 1            |              |              |              |              |              |              |              |              |              | 2.2               |
| M6 - 1 (FO)                 | "Right Arrow" 24in  | 2.2          |                                       | 2            |              |              |              |              |              | 1            |              |              |              |              | 6.6               |
| M5 - 1 RT (BL)              | "Arrow 90 RT" 24in. | 2.2          |                                       |              |              |              |              |              |              |              |              | 1            |              |              | 2.2               |

| (DIRECTORS) - PEORIA COUNTY |                     |              |                                       |              |              |              |              |              |              |              |              |              |                   |       |      |
|-----------------------------|---------------------|--------------|---------------------------------------|--------------|--------------|--------------|--------------|--------------|--------------|--------------|--------------|--------------|-------------------|-------|------|
| MUTCD SIGN #                | DESCRIPTION         | AREA (SQ FT) | COUNT PER LOCATION DESIGNATION (EACH) |              |              |              |              |              |              |              |              |              | SIGN PANEL T1 SPL |       |      |
|                             |                     |              | TB - JF - 03                          | TB - JF - 04 | TB - JF - 05 | TB - JF - 06 | TB - BM - 02 | TB - BM - 03 | TB - BM - 04 | TB - PR - 01 | TB - PR - 02 | TB - PR - 04 | TB - PR - 05      | SQ FT |      |
| M6 - 3 (BL)                 | "Thru Arrow" 24in.  | 2.2          |                                       | 2            |              |              |              |              |              |              |              |              |                   |       | 4.4  |
| M6 - 3 (FO)                 | "Thru Arrow" 24in.  | 2.2          | 2                                     | 2            |              |              | 1            | 1            |              |              |              |              |                   |       | 13.1 |
| M6 - 1 (BL)                 | "Left Arrow" 24 in. | 2.2          |                                       |              |              |              |              |              |              | 1            |              |              |                   |       | 2.2  |
| M6 - 1 (FO)                 | "Left Arrow" 24 in. | 2.2          |                                       |              |              | 2            |              |              |              |              |              |              |                   |       | 4.4  |
| M6 - 1 (FO)                 | "Right Arrow" 24in  | 2.2          |                                       |              |              | 1            | 1            |              |              |              |              |              |                   |       | 4.4  |
| M5 - 1 RT (FO)              | "Arrow 90 RT" 24in. | 2.2          |                                       |              | 1            |              |              |              | 1            |              |              |              |                   |       | 4.4  |
| M5 - 1 LT                   | "Arrow 90 LT" 24in. | 2.2          |                                       |              |              |              |              |              |              |              | 1            |              |                   |       | 2.2  |
| M5 - 1 LT (BL)              | "Arrow 90 LT" 24in. | 2.2          |                                       |              |              |              |              |              | 1            |              |              |              |                   |       | 2.2  |
| M5 - 1 LT (FO)              | "Arrow 90 LT" 24in. | 2.2          |                                       |              | 2            |              |              |              |              |              | 1            | 1            |                   |       | 8.8  |

**SUBTOTAL PEORIA COUNTY (2)**

**191**

MODEL NUMBER  
FILE NUMBER

|                       |            |           |
|-----------------------|------------|-----------|
| USER NAME = \$USERS   | DESIGNED - | REVISED - |
|                       | DRAWN -    | REVISED - |
| PLOT SCALE = \$SCALES | CHECKED -  | REVISED - |
| PLOT DATE = \$DATES   | DATE -     | REVISED - |

**STATE OF ILLINOIS  
DEPARTMENT OF TRANSPORTATION**

**SCHEDULE OF QUANTITIES**

SCALE: SHEET OF SHEETS STA. TO STA.

|           |                           |          |                    |           |
|-----------|---------------------------|----------|--------------------|-----------|
| F.A. RTE. | SECTION                   | COUNTY   | TOTAL SHEETS       | SHEET NO. |
| VAR.      | D4 I-74 TEMP SIGNING 2020 | PEO/TAZ  | 81                 | 12        |
|           |                           |          | CONTRACT NO. 68D99 |           |
|           |                           | ILLINOIS | FED. AID PROJECT   |           |

TABULATION OF SIGN PANEL - TYPE 1 (SPECIAL) (CONT.)

| (ROUTE SHIELDS) - TAZEWELL COUNTY   |                     |              |                                       |              |              |              |              |              |              |                               |              |              |              |                   | X7200105 |
|-------------------------------------|---------------------|--------------|---------------------------------------|--------------|--------------|--------------|--------------|--------------|--------------|-------------------------------|--------------|--------------|--------------|-------------------|----------|
| MUTCD SIGN #                        | DESCRIPTION         | AREA (SQ FT) | COUNT PER LOCATION DESIGNATION (EACH) |              |              |              |              |              |              | SIGN PANEL - TYPE 1 (SPECIAL) |              |              |              |                   |          |
|                                     |                     |              | TB - WW - 01                          | TB - WW - 03 | TB - WW - 04 | TB - RV - 07 |              |              |              | SQ FT                         |              |              |              |                   |          |
| M1 - 1 (24")                        | "I-74" 24in.        | 4.0          | 2                                     | 1            | 2            |              |              |              |              |                               |              |              |              |                   | 20.0     |
| M1 - I100 29 (24")                  | "IL 29" 24in.       | 4.0          |                                       |              |              | 1            |              |              |              |                               |              |              |              |                   | 4.0      |
| M1 - I100 40 (24")                  | "IL 40" 24in.       | 4.0          |                                       |              | 2            |              |              |              |              |                               |              |              |              |                   | 8.0      |
| (DESCRIPTORS) - TAZEWELL COUNTY     |                     |              |                                       |              |              |              |              |              |              |                               |              |              |              |                   |          |
| MUTCD SIGN #                        | DESCRIPTION         | AREA (SQ FT) | COUNT PER LOCATION DESIGNATION (EACH) |              |              |              |              |              |              |                               |              |              |              | SIGN PANEL T1 SPL |          |
|                                     |                     |              | TB - T1 - 01                          | TB - T1 - 02 | TB - T1 - 03 | TB - T3 - 01 | TB - T3 - 02 | TB - WW - 01 | TB - WW - 03 | TB - WW - 04                  | TB - RV - 04 | TB - RV - 05 | TB - RV - 06 | TB - RV - 07      | SQ FT    |
| M3 - 1                              | "NORTH" 24in.       | 2.0          |                                       |              |              |              |              |              |              | 1                             |              |              |              |                   | 2.0      |
| M3 - 3                              | "SOUTH" 24in.       | 2.0          |                                       |              |              |              |              |              |              | 1                             | 1            | 1            |              | 1                 | 8.0      |
| M3 - 2 (BL)                         | "EAST" 24in.        | 2.0          |                                       |              |              |              |              | 1            |              | 1                             |              |              |              |                   | 4.0      |
| M3 - 2 (BL)                         | "EAST" 36in.        | 4.5          |                                       |              |              | 1            |              |              |              |                               |              |              |              |                   | 4.5      |
| M3 - 4 (BL)                         | "WEST" 24in.        | 2.0          |                                       |              |              |              |              | 1            | 1            | 1                             |              |              |              |                   | 6.0      |
| M3 - 4 (BL)                         | "WEST" 36in.        | 4.5          | 2                                     | 2            | 1            |              | 1            |              |              |                               |              |              |              |                   | 27.0     |
| M4 - 5 (BL)                         | "TO" 24in.          | 2.0          |                                       |              |              |              |              |              | 1            | 1                             |              |              |              |                   | 4.0      |
| M4 - 6 (FO)                         | "END" 24in.         | 2.0          |                                       |              |              |              |              |              |              |                               |              |              |              | 1                 | 2.0      |
| M4 - 6 (FO)                         | "END" 36in.         | 4.5          |                                       |              |              |              |              |              |              |                               |              | 1            |              |                   | 4.5      |
| M4 - 8 (FO)                         | "DETOUR" 24in.      | 2.0          |                                       |              |              |              |              | 2            |              | 2                             |              |              |              | 1                 | 10.0     |
| M4 - 8 (FO)                         | "DETOUR" 36in.      | 3.1          | 2                                     | 1            | 1            | 1            | 1            |              |              |                               |              | 1            |              |                   | 21.9     |
| (DIRECTORS) - TAZEWELL COUNTY       |                     |              |                                       |              |              |              |              |              |              |                               |              |              |              |                   |          |
| MUTCD SIGN #                        | DESCRIPTION         | AREA (SQ FT) | COUNT PER LOCATION DESIGNATION (EACH) |              |              |              |              |              |              | SIGN PANEL T1 SPL             |              |              |              |                   |          |
|                                     |                     |              | TB - T1 - 01                          | TB - T1 - 02 | TB - WW - 01 | TB - WW - 03 | TB - WW - 04 |              |              |                               | SQ FT        |              |              |                   |          |
| M6 - 3 (FO)                         | "Thru Arrow" 24in.  | 2.2          |                                       |              |              | 1            |              |              |              |                               |              |              |              |                   | 2.2      |
| M6 - 1                              | "Right Arrow" 24in  | 2.2          |                                       |              |              |              | 1            |              |              |                               |              |              |              |                   | 2.2      |
| M6 - 1                              | "Left Arrow" 24in   | 2.2          |                                       |              |              |              | 1            |              |              |                               |              |              |              |                   | 2.2      |
| M6 - 1 (BL)                         | "Left Arrow" 24in   | 2.2          |                                       |              |              |              | 1            |              |              |                               |              |              |              |                   | 2.2      |
| M6 - 1 (FO)                         | "Right Arrow" 24in  | 2.2          |                                       |              | 1            |              | 1            |              |              |                               |              |              |              |                   | 4.4      |
| M6 - 1 (FO)                         | "Left Arrow" 24in   | 2.2          |                                       |              | 1            |              | 1            |              |              |                               |              |              |              |                   | 4.4      |
| M6 - 2 LT (FO)                      | "Arrow 45 LT" 36in. | 3.8          | 2                                     | 1            |              |              |              |              |              |                               |              |              |              |                   | 11.3     |
| <b>SUBTOTAL TAZEWELL COUNTY (1)</b> |                     |              |                                       |              |              |              |              |              |              |                               |              |              |              | <b>155</b>        |          |

MODEL: \\MODELS\MAMES  
FILE NAME: 31113

|                       |            |           |
|-----------------------|------------|-----------|
| USER NAME = \$USERS   | DESIGNED - | REVISED - |
|                       | DRAWN -    | REVISED - |
| PLOT SCALE = \$SCALES | CHECKED -  | REVISED - |
| PLOT DATE = \$DATES   | DATE -     | REVISED - |

**STATE OF ILLINOIS  
DEPARTMENT OF TRANSPORTATION**

| SCHEDULE OF QUANTITIES |       |    |        |
|------------------------|-------|----|--------|
| SCALE:                 | SHEET | OF | SHEETS |
|                        |       |    |        |
|                        |       |    |        |

|           |                           |          |                    |           |
|-----------|---------------------------|----------|--------------------|-----------|
| F.A. RTE. | SECTION                   | COUNTY   | TOTAL SHEETS       | SHEET NO. |
| VAR.      | D4 I-74 TEMP SIGNING 2020 | PEO/TAZ  | 81                 | 13        |
|           |                           |          | CONTRACT NO. 68D99 |           |
|           |                           | ILLINOIS | FED. AID PROJECT   |           |

**TABULATION OF SIGN PANEL - TYPE 1 (SPECIAL) (CONT.)**

| (CUSTOM) PEORIA COUNTY                        |                     |              |                                       |              |              |              |              |              |            |             | X7200105                      |
|---|---------------------|--------------|---------------------------------------|--------------|--------------|--------------|--------------|--------------|------------|-------------|-------------------------------|
| SIGN #  | DESCRIPTION         | AREA (SQ FT) | COUNT PER LOCATION DESIGNATION (EACH) |              |              |              |              |              |            |             | SIGN PANEL - TYPE 1 (SPECIAL) |
|   |                     |              | TB - SP - 02                          | TB - SP - 03 | TB - PR - 01 | TB - PR - 02 | TB - P1 - 07 | TB - P1 - 08 | TB - P2-02 | TB - P2-03  | SQ FT                         |
| CS-01   | "STAY IN YOUR LANE" | 8.8          | 1                                     | 1            |              |              |              |              |            |             | 17.5                          |
| CS-02   | "HOSPITAL"          | 6.3          |                                       |              | 1            | 1            | 1            |              |            |             | 18.8                          |
| CS-03   | "METHODIST"         | 3.0          |                                       |              | 1            | 1            |              |              |            |             | 6.0                           |
| CS-05   | "EXIT 92B"          | 6.3          |                                       |              |              |              |              | 1            | 1          |             | 12.5                          |
| CS-06   | "EXIT 0B"           | 6.3          |                                       |              |              |              | 1            |              |            |             | 6.3                           |
| CS-07   | "EXIT 87A"          | 6.3          |                                       |              |              |              |              | 1            |            |             | 6.3                           |
| (CUSTOM) TAZEWELL COUNTY                      |                     |              |                                       |              |              |              |              |              |            |             |                               |
| SIGN #  | DESCRIPTION         | AREA (SQ FT) | COUNT PER LOCATION DESIGNATION (EACH) |              |              |              |              |              |            |             | SIGN PANEL T1 SPL             |
|   |                     |              | TB - RV - 03                          | TB - WW - 05 | TB - WW - 06 |              |              |              |            | SQ FT       |                               |
| CS-01   | "STAY IN YOUR LANE" | 8.8          | 2                                     |              |              |              |              |              |            |             | 17.5                          |
| R3 - 2  | SYM "NO LEFT TURN"  | 4.0          |                                       | 1            | 1            |              |              |              |            |             | 8.0                           |
| CS-04   | "NO LEFT TURN"      | 3.0          |                                       | 1            | 1            |              |              |              |            |             | 6.0                           |
| <b>SUBTOTAL PEORIA COUNTY (3)</b>             |                     |              |                                       |              |              |              |              |              |            | <b>67.3</b> |                               |
| <b>SUBTOTAL TAZEWELL COUNTY (2)</b>           |                     |              |                                       |              |              |              |              |              |            | <b>31.5</b> |                               |
| <b>PEORIA CO. TOTAL PAGES 11, 12 &amp; 14</b> |                     |              |                                       |              |              |              |              |              |            | <b>674</b>  |                               |
| <b>TAZEWELL CO. TOTAL PAGES 13 &amp; 14</b>   |                     |              |                                       |              |              |              |              |              |            | <b>186</b>  |                               |
| <b>GRAND TOTAL</b>                            |                     |              |                                       |              |              |              |              |              |            | <b>860</b>  |                               |

MODEL: \$MODELNAME\$  
FILE NAME: \$FILE\$

|                        |            |           |
|------------------------|------------|-----------|
| USER NAME = \$USERS    | DESIGNED - | REVISED - |
|                        | DRAWN -    | REVISED - |
| PLOT SCALE = \$SCALE\$ | CHECKED -  | REVISED - |
| PLOT DATE = \$DATE\$   | DATE -     | REVISED - |

**STATE OF ILLINOIS  
DEPARTMENT OF TRANSPORTATION**

**SCHEDULE OF QUANTITIES**

SCALE: SHEET OF SHEETS STA. TO STA.

|           |                           |          |                    |           |
|-----------|---------------------------|----------|--------------------|-----------|
| F.A. RTE. | SECTION                   | COUNTY   | TOTAL SHEETS       | SHEET NO. |
| VAR.      | D4 1-74 TEMP SIGNING 2020 | PEO/TAZ  | 81                 | 14        |
|           |                           |          | CONTRACT NO. 68D99 |           |
|           |                           | ILLINOIS | FED. AID PROJECT   |           |

| END OF CLOSURE                    |   |   |                            |
|-----------------------------------|---|---|----------------------------|
| LOCATION                          | 72400200                                  | 72400600                                    | X7240205                   |
|                                   | REMOVE SIGN<br>PANEL ASSEMBLY -<br>TYPE B | RELOCATE SIGN<br>PANEL ASSEMBLY -<br>TYPE B | REMOVE<br>SIGN<br>COMPLETE |
|                                   | EACH                                      | EACH  | EACH                       |
| PEORIA COUNTY                     |   |   |                            |
| P1 - 01                           |   |   | 1                          |
| P1 - 03                           |   |   | 1                          |
| P1 - 04                           |   |   | 2                          |
| TB - P1 - 01                      | 2   |   |                            |
| TB - P1 - 02                      | 1   |   |                            |
| TB - P1 - 03                      | 1   |   |                            |
| TB - P1 - 04                      | 2   |   |                            |
| TB - P1 - 05                      | 1   |   |                            |
| P1 - 05                           |   |   | 1                          |
| P1 - 07                           |   |   | 2                          |
| P1 - 10                           |   |   | 1                          |
| P1 - 11                           |   |   | 1                          |
| P1 - 12 GM                        |   |   | 1                          |
| P1 - 21                           |   |   | 1                          |
| WM - 01                           |   |   | 1                          |
| WM - 02                           |   |   | 1                          |
| WM - 10                           |   |   | 1                          |
| WM - S1                           |   |   | 1                          |
| WM - S2                           |   |   | 1                          |
| P3 - 01                           |   |   | 1                          |
| TB - P3 - 01                      | 1   |   |                            |
| TB - P3 - 02                      | 1   |   |                            |
| TB - P3 - 03                      | 1   |   |                            |
| TB - P3 - 04                      | 1   |   |                            |
| TB - P3 - 05                      | 1   | 1   |                            |
| TB - P3 - 06                      | 1   |   |                            |
| MC - 01                           |   |   | 1                          |
| MC - 02                           |   |   | 1                          |
| P2 - 01                           |   |   | 1                          |
| P2 - 02                           |   |   | 1                          |
| P2 - 03                           |   |   | 1                          |
| P2 - 04                           |   |   | 1                          |
| P2 - 05                           |   |   | 1                          |
| P2 - 10                           |   |   | 1                          |
| P2 - 14                           |   |   | 1                          |
| <b>SUBTOTAL PEORIA COUNTY (1)</b> | <b>13</b>                                 | <b>1</b>                                    | <b>26</b>                  |

| END OF CLOSURE (CONT.)            |   |   |                            |
|-----------------------------------|---|---|----------------------------|
| LOCATION                          | 72400200                                  | 72400600                                    | X7240205                   |
|                                   | REMOVE SIGN<br>PANEL ASSEMBLY -<br>TYPE B | RELOCATE SIGN<br>PANEL ASSEMBLY -<br>TYPE B | REMOVE<br>SIGN<br>COMPLETE |
|                                   | EACH                                      | EACH  | EACH                       |
| PEORIA COUNTY (CONT.)             |   |   |                            |
| P2 - 20                           |   |   | 2                          |
| P2 - 21                           |   |   | 1                          |
| P2 - 30                           |   |   | 1                          |
| P2 - 32                           |   | 1   |                            |
| TB - P2 - 02                      | 1   |   |                            |
| TB - P2 - 03                      | 1   |   |                            |
| BM - 01                           |   |   | 1                          |
| BM - 02                           |   |   | 1                          |
| BM - 10                           |   |   | 1                          |
| TB - BM - 01                      |   | 1   |                            |
| TB - FY - 05                      |   | 1   |                            |
| TB - FY - 02                      | 1   |   |                            |
| TB - FY - 03                      | 1   |   |                            |
| TB - FY - 07                      | 1   |   |                            |
| TB - KF - 02                      | 1   |   |                            |
| TB - KF - 04                      | 1   |   |                            |
| TB - PR - 01                      | 1   |   |                            |
| TB - PR - 02                      | 1   |   |                            |
| TB - PR - 04                      | 1   |   |                            |
| TB - PR - 05                      | 1   |   |                            |
| TB - BY - 01                      | 1   |   |                            |
| TB - BY - 10                      | 1   |   |                            |
| TB - AD - 01                      | 1   |   |                            |
| TB - AD - 02                      | 1   |   |                            |
| TB - AD - 03                      | 1   |   |                            |
| TB - AD - 04                      | 1   |   |                            |
| TB - JF - 04                      | 2   |   |                            |
| TB - JF - 05                      | 1   |   |                            |
| TB - JF - 06                      | 1   |   |                            |
| TB - BM - 02                      | 2   |   |                            |
| TB - BM - 03                      | 1   |   |                            |
| TB - BM - 04                      | 1   |   |                            |
| TB - P2 - 01                      | 1   |   |                            |
| <b>SUBTOTAL PEORIA COUNTY (2)</b> | <b>26</b>                                 | <b>3</b>                                    | <b>7</b>                   |

MODEL: \\MODELS\MAMES  
FILE: \\MAMES: 31113

|                       |            |           |
|-----------------------|------------|-----------|
| USER NAME = \$USERS   | DESIGNED - | REVISED - |
|                       | DRAWN -    | REVISED - |
| PLOT SCALE = \$SCALES | CHECKED -  | REVISED - |
| PLOT DATE = \$DATES   | DATE -     | REVISED - |

**STATE OF ILLINOIS  
DEPARTMENT OF TRANSPORTATION**

**SCHEDULE OF QUANTITIES**

SCALE: SHEET OF SHEETS STA. TO STA.

|           |                           |          |                    |           |
|-----------|---------------------------|----------|--------------------|-----------|
| F.A. RTE. | SECTION                   | COUNTY   | TOTAL SHEETS       | SHEET NO. |
| VAR.      | D4 1-74 TEMP SIGNING 2020 | PEO/TAZ  | 81                 | 15        |
|           |                           |          | CONTRACT NO. 68D99 |           |
|           |                           | ILLINOIS | FED. AID PROJECT   |           |

| END OF CLOSURE (CONT.)              |   |   |                            |
|-------------------------------------|---|---|----------------------------|
| LOCATION                            | 72400200                                  | 72400600                                    | X7240205                   |
|                                     | REMOVE SIGN<br>PANEL ASSEMBLY -<br>TYPE B | RELOCATE SIGN<br>PANEL ASSEMBLY -<br>TYPE B | REMOVE<br>SIGN<br>COMPLETE |
|                                     | EACH                                      | EACH  | EACH                       |
| <b>TAZEWELL COUNTY</b>              |   |   |                            |
| T1 - 01                             |   |   | 1                          |
| T1 - 02 A                           |   |   | 1                          |
| T1 - 02 B                           |   |   | 1                          |
| T1 - 03                             |   |   | 1                          |
| T1 - 05                             |   |   | 1                          |
| T1 - 06 GM                          |   |   | 1                          |
| T1 - 07                             |   |   | 1                          |
| T1 - 08                             |   |   | 1                          |
| T1 - 20                             |   |   | 1                          |
| TB - T1 - 01                        | 2   |   |                            |
| TB - T1 - 02                        | 1   | 2   |                            |
| TB - T1 - 03                        | 1   | 1   |                            |
| T2 - 01                             |   |   | 1                          |
| T2 - 02                             |   |   | 1                          |
| T2 - 03                             |   |   | 1                          |
| T2 - 04                             |   |   | 1                          |
| T2 - 05                             |   |   | 1                          |
| T2 - 10                             |   |   | 1                          |
| T2 - 11                             |   |   | 1                          |
| T2 - 12                             |   |   | 2                          |
| T2 - 13                             |   |   | 1                          |
| T2 - 14                             |   |   | 1                          |
| T2 - 15                             |   |   | 2                          |
| T2 - 30                             |   |   | 1                          |
| T2 - 33 GM                          |   |   | 1                          |
| T2 - 34                             |   |   | 1                          |
| TB - T3 - 01                        | 1   |   |                            |
| TB - T3 - 02                        | 1   |   |                            |
| TB - RV - 01                        |   | 2   |                            |
| TB - RV - 02                        |   | 2   |                            |
| TB - WW - 01                        | 1   |   |                            |
| TB - WW - 03                        | 1   |   |                            |
| TB - WW - 04                        | 1   |   |                            |
| TB - RV - 06                        | 2   |   |                            |
| TB - RV - 07                        | 1   |   |                            |
| <b>TAZEWELL CO. SUBTOTAL</b>        | <b>12</b>                                 | <b>7</b>                                    | <b>25</b>                  |
| <b>TAZEWELL CO. QTY. PAGE 8</b>     |   |   | <b>24</b>                  |
| <b>PEORIA CO. PAGE 15 (SUB 1,2)</b> | <b>39</b>                                 | <b>4</b>                                    | <b>33</b>                  |
| <b>PEORIA CO. QTY. PAGE 7</b>       |   |   | <b>33</b>                  |
| <b>PEORIA COUNTY TOTAL</b>          | <b>39</b>                                 | <b>4</b>                                    | <b>66</b>                  |
| <b>TAZEWELL COUNTY TOTAL</b>        | <b>12</b>                                 | <b>7</b>                                    | <b>49</b>                  |
| <b>GRAND TOTAL</b>                  | <b>51</b>                                 | <b>11</b>                                   | <b>115</b>                 |

| END OF CLOSURE               |   |   |   |                                  |
|------------------------------|---|---|---|----------------------------------|
| LOCATION                     | 72400100                                  | 72400500                                    | X7200053  | 72400310                         |
|                              | REMOVE SIGN<br>PANEL ASSEMBLY -<br>TYPE A | RELOCATE SIGN<br>PANEL ASSEMBLY -<br>TYPE A | REMOVE, STORE AND<br>RE-ERECT SIGN<br>PANEL (SPECIAL) | REMOVE<br>SIGN PANEL -<br>TYPE 1 |
|                              | EACH                                      | EACH  | EACH  | SQFT                             |
| <b>PEORIA COUNTY</b>         |   |   |   |                                  |
| TB - KN - 01                 |   |   | 1   | 4.2                              |
| TB - KN - 02                 |   |   | 1   | 2.5                              |
| TB - KN - 03                 |   |   |   | 2.0                              |
| TB - SP - 01                 |   |   |   | 2.0                              |
| TB - SP - 02                 |   |   | 1   | 8.8                              |
| TB - SP - 03                 | 1   |   |   |                                  |
| TB - SP - 04                 | 1   |   |   |                                  |
| TB - FY - 04                 |   |   | 1   | 2.5                              |
| TB - FY - 06                 |   |   | 1   | 2.5                              |
| TB - FY - 07                 |   |   | 1   | 2.0                              |
| TB - KF - 01                 |   |   | 1   | 4.0                              |
| TB - KF - 03                 |   |   | 1   | 2.0                              |
| TB - PR - 03                 |   |   | 1   | 2.0                              |
| TB - PR - 06                 |   |   | 2   | 4.0                              |
| TB - BY - 02                 |   |   |   | 2.0                              |
| TB - BY - 03                 |   |   |   | 2.0                              |
| TB - BY - 04                 |   | 1   |   | 2.0                              |
| TB - JF - 01                 |   |   | 2   | 6.0                              |
| TB - JF - 02                 |   |   | 2   | 6.0                              |
| TB - JF - 03                 |   |   | 2   | 6.0                              |
| TB - BM - 01                 | 1   |   | 1   | 2.0                              |
| <b>TAZEWELL COUNTY</b>       |   |   |   |                                  |
| TB - WW - 02                 | 1   |   |   |                                  |
| TB - WW - 04                 |   | 1   |   |                                  |
| TB - WW - 05                 | 1   |   | 1   |                                  |
| TB - WW - 06                 | 1   |   | 3   |                                  |
| TB - RV - 01                 |   |   | 3   |                                  |
| TB - RV - 02                 |   |   | 3   |                                  |
| TB - RV - 03                 | 2   |   |   |                                  |
| TB - RV - 04                 |   |   |   | 2.0                              |
| TB - RV - 05                 |   |   |   | 4.0                              |
| <b>PEORIA COUNTY TOTAL</b>   | <b>3</b>                                  | <b>1</b>                                    | <b>18</b>   | <b>64</b>                        |
| <b>TAZEWELL COUNTY TOTAL</b> | <b>5</b>                                  | <b>1</b>                                    | <b>10</b>   | <b>6</b>                         |
| <b>GRAND TOTAL</b>           | <b>8</b>                                  | <b>2</b>                                    | <b>28</b>   | <b>70</b>                        |

MODEL - MODELNAMES  
FILE NAME - FILES

|                       |            |           |
|-----------------------|------------|-----------|
| USER NAME = \$USERS   | DESIGNED - | REVISED - |
|                       | DRAWN -    | REVISED - |
| PLOT SCALE = \$SCALES | CHECKED -  | REVISED - |
| PLOT DATE = \$DATES   | DATE -     | REVISED - |

**STATE OF ILLINOIS  
DEPARTMENT OF TRANSPORTATION**

**SCHEDULE OF QUANTITIES**

SCALE: SHEET OF SHEETS STA. TO STA.

|           |                           |          |                    |           |
|-----------|---------------------------|----------|--------------------|-----------|
| F.A. RTE. | SECTION                   | COUNTY   | TOTAL SHEETS       | SHEET NO. |
| VAR.      | D4 I-74 TEMP SIGNING 2020 | PEO/TAZ  | 81                 | 16        |
|           |                           |          | CONTRACT NO. 68D99 |           |
|           |                           | ILLINOIS | FED. AID PROJECT   |           |



| TRAILBLAZER POSTS           |                   |                                |
|-----------------------------|-------------------|--------------------------------|
| LOCATION                    | 73000100          | 72800100                       |
|                             | WOOD SIGN SUPPORT | TELESCOPING STEEL SIGN SUPPORT |
|                             | FOOT              | FOOT                           |
| <b>PEORIA COUNTY</b>        |                   |                                |
| TB - P1 - 01 LT             | 21.9              |                                |
| TB - P1 - 01 RT             | 22.3              |                                |
| TB - P1 - 02                | 19.7              |                                |
| TB - P1 - 03                | 20.0              |                                |
| TB - P1 - 04 LT             | 18.8              |                                |
| TB - P1 - 04 RT             | 18.8              |                                |
| TB - P1 - 06                |                   | 19.7                           |
| TB - P1 - 07                | 18.8              |                                |
| TB - P1 - 08                |                   | 20.5                           |
| TB - P2 - 01                |                   | 19.0                           |
| TB - P2 - 02                | 20.5              |                                |
| TB - P2 - 03                | 20.5              |                                |
| TB - P3 - 01                |                   | 19.5                           |
| TB - P3 - 02                |                   | 19.5                           |
| TB - P3 - 03                |                   | 19.5                           |
| TB - P3 - 04                |                   | 19.5                           |
| TB - P3 - 05                |                   | 19.5                           |
| TB - P3 - 06                |                   | 19.5                           |
| TB - P2 - 01                |                   | 34.5                           |
| TB - SP - 03                | 13.7              |                                |
| TB - SP - 04                |                   | 16.8                           |
| TB - FY - 01                | 17.9              |                                |
| TB - PR - 01                |                   | 18.3                           |
| TB - PR - 02                |                   | 18.3                           |
| TB - PR - 04                |                   | 35.5                           |
| TB - PR - 05                |                   | 18.3                           |
| TB - KF - 01                |                   | 17.3                           |
| TB - BY - 01                | 20.5              |                                |
| TB - BY - 10                | 19.6              |                                |
| TB - AD - 04                |                   | 36.3                           |
| TB - JF - 05                |                   | 36.5                           |
| TB - JF - 06                |                   | 36.5                           |
| <b>TAZEWELL COUNTY</b>      |                   |                                |
| TB - T1 - 01 LT             | 18.3              |                                |
| TB - T1 - 01 RT             | 20.4              |                                |
| TB - T1 - 02                |                   | 41.5                           |
| TB - T1 - 03                |                   | 20.5                           |
| TB - T3 - 01                |                   | 19.5                           |
| TB - WW - 01                |                   | 17.0                           |
| TB - WW - 03                |                   | 17.8                           |
| TB - WW - 04                |                   | 35.9                           |
| TB - RV - 03                |                   | 35.0                           |
| TB - RV - 07                | 16.0              |                                |
| PEORIA COUNTY SUBTOTAL      | 253               | 445                            |
| TAZEWELL COUNTY SUBTOTAL    | 55                | 187                            |
| PEORIA COUNTY QTY. PAGE 7   | 1820              |                                |
| TAZEWELL COUNTY QTY. PAGE 8 | 1411              |                                |
| PEORIA COUNTY TOTAL         | 2073              | 445                            |
| TAZEWELL COUNTY TOTAL       | 1466              | 187                            |
| <b>GRAND TOTAL</b>          | <b>3539</b>       | <b>632</b>                     |

MODEL NUMBER: 11/15/05  
FILE NAME: 31113

|                       |            |           |
|-----------------------|------------|-----------|
| USER NAME = \$USERS   | DESIGNED - | REVISED - |
|                       | DRAWN -    | REVISED - |
| PLOT SCALE = \$SCALES | CHECKED -  | REVISED - |
| PLOT DATE = \$DATES   | DATE -     | REVISED - |

**STATE OF ILLINOIS  
DEPARTMENT OF TRANSPORTATION**

**SCHEDULE OF QUANTITIES**

SCALE: SHEET OF SHEETS STA. TO STA.

| F.A. RTE. | SECTION                   | COUNTY   | TOTAL SHEETS       | SHEET NO. |
|-----------|---------------------------|----------|--------------------|-----------|
| VAR.      | D4 1-74 TEMP SIGNING 2020 | PEO/TAZ  | 81                 | 17        |
|           |                           |          | CONTRACT NO. 68D99 |           |
|           |                           | ILLINOIS | FED. AID PROJECT   |           |



Kickapoo-Edwards Rd

Exit 82




N Giles Rd

N Heinz Ln

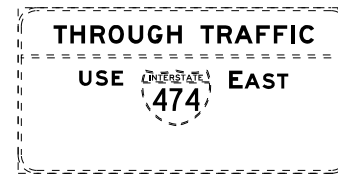
\*Location P1-01

Install Temporary "I-74 Closed at IL River Through Traffic Follow Detour" sign  
~2200' West of Giles Rd (Flashing Beacons)  
Sign P1-A




\*Location P1-02

Remove existing "I-474 Through Traffic" Sign.  
Replace with new sign on existing sign supports.  
Sign P1-B



Remove



New



|             |                    |            |           |
|-------------|--------------------|------------|-----------|
| FILE NAME = | USER NAME = #USER# | DESIGNED - | REVISED - |
| \$FILEL\$   |                    | DRAWN -    | REVISED - |
| Default     |                    | CHECKED -  | REVISED - |
|             |                    | DATE -     | REVISED - |

STATE OF ILLINOIS  
DEPARTMENT OF TRANSPORTATION

SIGN LOCATION PLAN


SCALE: SHEET OF SHEETS STA. TO STA.

|                                |         |         |                    |           |
|--------------------------------|---------|---------|--------------------|-----------|
| F.A. RTE.                      | SECTION | COUNTY  | TOTAL SHEETS       | SHEET NO. |
| VAR. 04 I-74 TEMP SIGNING 2020 |         | PEO/TAZ | 81                 | 18        |
| ILLINOIS FED. AID PROJECT      |         |         | CONTRACT NO. 68D99 |           |



**\*Location P1-03**

Install Temporary "I-74 Closed at IL River Through Traffic Follow Detour, Exit 87A" sign ~ 300' West of Koerner Rd (Flashing Beacons) Sign P1-C



**\*Location P1-21**

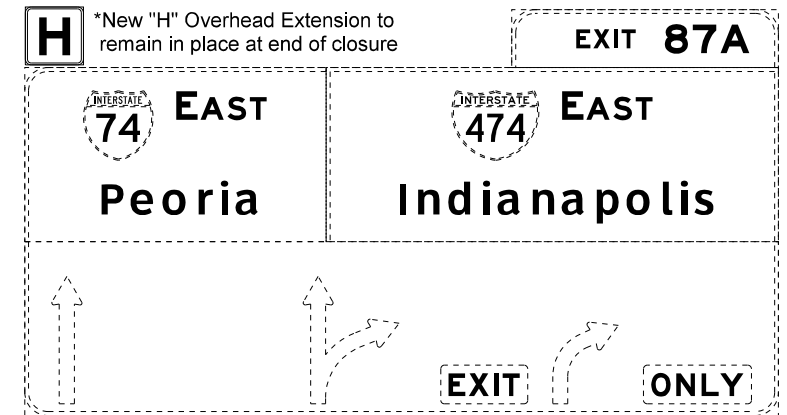
Install Temporary "End Detour I-74" sign on I-74 WB ~ 300' West of Koerner Rd Sign P1-E



**\*Location P1-04 OH**

Install Temporary "All Peoria Exits Open" overlay between through arrows for "I-74 East/Peoria" portion of overhead sign. Sign OL-A

Install Permanent "H" extension above "I-74 East/Peoria" Sign D9-2, Type 2



**H** \*New "H" Overhead Extension to remain in place at end of closure

ALL PEORIA EXITS OPEN

**\*Location P1-04 GM LT & RT**

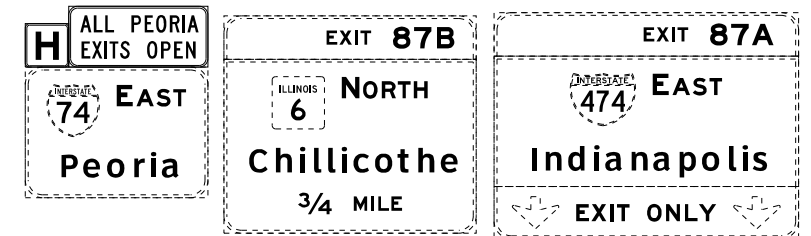
Install Temporary "I-74 Detour - Arrow Right" sign panels prior to overhead structure @ Exit 87A LT & RT of EB I-74 Sign P1-D



**\*Location P1-06**

Install Temporary "All Peoria Exits Open" & Permanent "H" extensions above "I-74 East/Peoria" overhead sign at Exit 87A Signs EX-A & D9-2, Type 2


\*New "H" Overhead Extension to remain in place at end of closure




**H** ALL PEORIA EXITS OPEN

- REM** REMOVE ASSEMBLY
- RIP** ASSEMBLY TO REMAIN IN PLACE
- PR** PARTIAL REMOVAL OF EXISTING
- RSR** REMOVE, STORE & RE-ERECT AT END OF CLOSURE
- TMP** TEMPORARY ASSEMBLY TO BE REMOVED AT END OF CLOSURE
- TMOD** TEMPORARY MODIFICATIONS TO BE RESTORED TO EXISTING AT END OF CLOSURE
- NEW** NEW ASSEMBLY TO REMAIN IN PLACE
- NMOD** ASSEMBLY MODIFICATION TO REMAIN IN PLACE

8

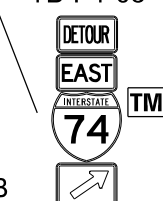


\*Location TB-P1-01




\*Location TB-P1-04

\*Location TB-P1-03



\*Location TB-P1-02



|             |                      |            |           |
|-------------|----------------------|------------|-----------|
| FILE NAME = | USER NAME = *USER*   | DESIGNED - | REVISED - |
| *FILE.L\$   |                      | DRAWN -    | REVISED - |
| Default     |                      | CHECKED -  | REVISED - |
|             | PLOT SCALE = *SCALE* | DATE -     | REVISED - |
|             | PLOT DATE = *DATE*   |            |           |

**STATE OF ILLINOIS  
DEPARTMENT OF TRANSPORTATION**

**SIGN LOCATION PLAN**

SCALE: SHEET OF SHEETS STA. TO STA.

|                                |         |         |                           |           |
|--------------------------------|---------|---------|---------------------------|-----------|
| F.A. RTE.                      | SECTION | COUNTY  | TOTAL SHEETS              | SHEET NO. |
| VAR. 04 I-74 TEMP SIGNING 2020 |         | PEO/TAZ | 81                        | 19        |
| CONTRACT NO. 68D99             |         |         | ILLINOIS FED. AID PROJECT |           |



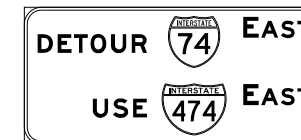
\*Location P1-10

Install Temporary "East I-74 Closed at IL River Through Traffic Follow Detour" sign  
~1700' before overhead "1/2 mile" sign  
Sign P1-F



\*Location P1-11


Install Temporary "Detour I-74 East Use I-474 East" sign  
~1200' before overhead "1/2 mile" sign  
Sign P1-I



- REM** REMOVE ASSEMBLY
- RIP** ASSEMBLY TO REMAIN IN PLACE
- PR** PARTIAL REMOVAL OF EXISTING
- RSR** REMOVE, STORE & RE-ERECT AT END OF CLOSURE
- TMP** TEMPORARY ASSEMBLY TO BE REMOVED AT END OF CLOSURE
- TMOD** TEMPORARY MODIFICATIONS TO BE RESTORED TO EXISTING AT END OF CLOSURE
- NEW** NEW ASSEMBLY TO REMAIN IN PLACE
- NMOD** ASSEMBLY MODIFICATION TO REMAIN IN PLACE

\*Location P1-12 GM

Install Temporary "I-74 East Detour" sign panel at overhead "Exit 0B I-74 East/Peoria 1/2 mile" sign at Exit 0A  
Sign P1-G



N Koerner Rd

Charter

Oak Rd



\*Location TB-P1-07

\*Location P1-05 LT

Install Temporary "I-74 Road Closed - 6 Miles" sign  
Left ~1400' before the Exit 87A Gore  
Sign P1-H

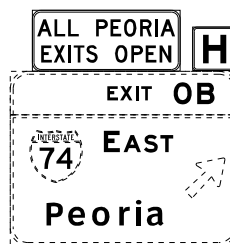


\*Location TB-P1-08

Exit 87 A&B


\*Location P1-13

Install Temporary "All Peoria Exits Open" & Permanent "H" extensions above "Exit 0B I-74 East/Peoria" sign At Exit 0B  
Signs EX-B & D9-2, Type 2



\*New "H" overhead extension to remain in place after closure

\*Location TB-P1-05



Exit 0 A&B

\*Location P1-07 LT & RT

Install Temporary "Road Closed 5 Miles" signs on I-74 EB, East of railroad bridge  
Sign P1-K



|             |                      |            |           |
|-------------|----------------------|------------|-----------|
| FILE NAME = | USER NAME = #USER#   | DESIGNED - | REVISED - |
| #FILEL#     |                      | DRAWN -    | REVISED - |
| Default     |                      | CHECKED -  | REVISED - |
|             | PLOT SCALE = #SCALE# | DATE -     | REVISED - |
|             | PLOT DATE = #DATE#   |            |           |

STATE OF ILLINOIS  
DEPARTMENT OF TRANSPORTATION

SIGN LOCATION PLAN

SCALE: SHEET OF SHEETS STA. TO STA.

|                                |         |        |                           |           |
|--------------------------------|---------|--------|---------------------------|-----------|
| F.A. RTE.                      | SECTION | COUNTY | TOTAL SHEETS              | SHEET NO. |
| VAR. D4 I-74 TEMP SIGNING 2020 | PEO/TAZ |        | 81                        | 20        |
| CONTRACT NO. 68D99             |         |        | ILLINOIS FED. AID PROJECT |           |



150 War Memorial Dr

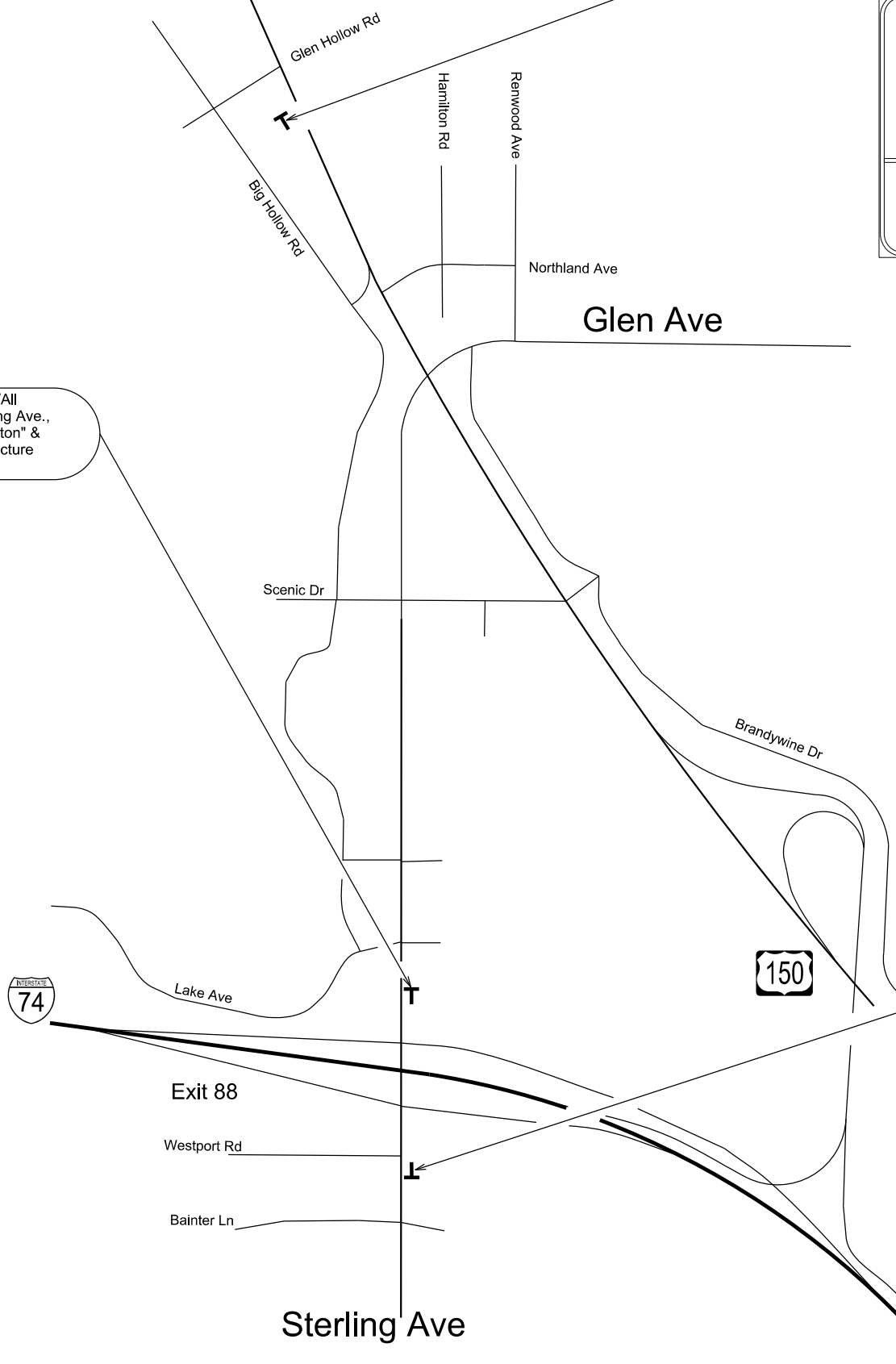
\*Location WM-01

Install Temporary "I-74 East Closed at IL River/All Peoria Exits Open" sign ~400' East of Glen Hollow Rd  
Sign WM-A



\*Location WM-S1

Install Temporary "I-74 East Closed at IL River/All Peoria Exits Open" sign in the median of Sterling Ave., located ~ 200' North of the "I-74 East/Bloomington" & "I-74 West/Galesburg" overhead sign truss structure  
Sign WM-A



\*Location WM-S2

Install Temporary "I-74 East Closed at IL River/All Peoria Exits Open" sign in the median of Sterling Avenue ~ 300' South of the on-ramp to I-74 Eastbound  
Sign WM-A



|             |                      |            |           |
|-------------|----------------------|------------|-----------|
| FILE NAME = | USER NAME = #USER#   | DESIGNED - | REVISED - |
| #FILEL#     |                      | DRAWN -    | REVISED - |
| Default     |                      | CHECKED -  | REVISED - |
|             | PLOT SCALE = #SCALE# | DATE -     | REVISED - |
|             | PLOT DATE = #DATE#   |            |           |

STATE OF ILLINOIS  
DEPARTMENT OF TRANSPORTATION

SIGN LOCATION PLAN

SCALE: SHEET OF SHEETS STA. TO STA.

|                                |         |         |              |           |
|--------------------------------|---------|---------|--------------|-----------|
| F.A. RTE.                      | SECTION | COUNTY  | TOTAL SHEETS | SHEET NO. |
| VAR. D4 I-74 TEMP SIGNING 2020 |         | PEO/TAZ | 81           | 21        |
| CONTRACT NO. 68099             |         |         |              |           |
| ILLINOIS FED. AID PROJECT      |         |         |              |           |



150



\*Location TB-P1-06

\*Location WM-10

Install Temporary "I-74 East Closed at IL River/All Peoria Exits Open" sign ~550' West of Brandywine Drive RT of US 150 WB Sign WM-A

\*Location WM-02

Install Temporary "I-74 East Closed at IL River/All Peoria Exits Open" sign ~ 700' NW of the on-ramp to I-74 East RT of US 150 EB Sign WM-A



University St

Lake Ave



Meadowbrook Rd

Exit 89

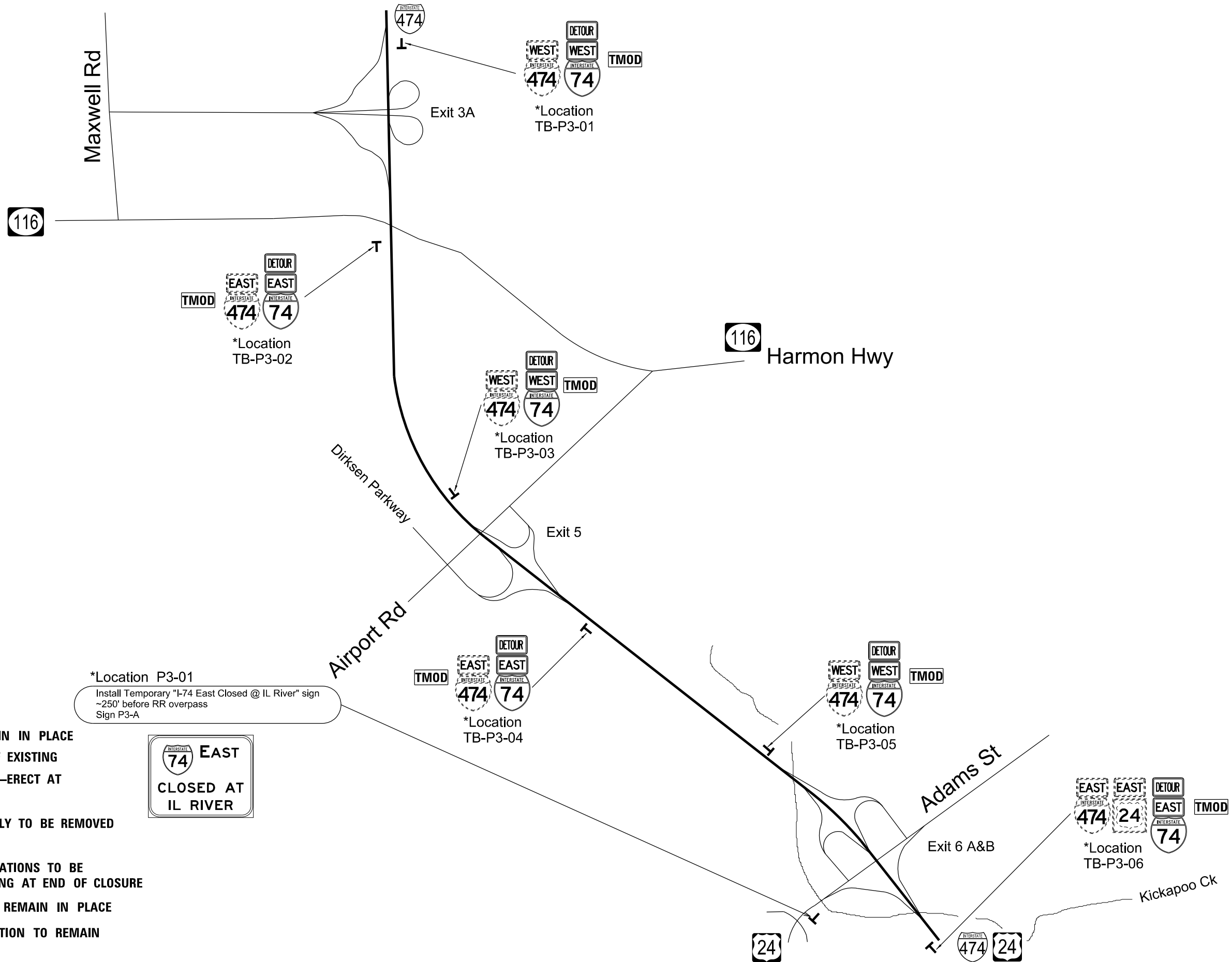


150

War Memorial Dr

- REM** REMOVE ASSEMBLY
- RIP** ASSEMBLY TO REMAIN IN PLACE
- PR** PARTIAL REMOVAL OF EXISTING
- RSR** REMOVE, STORE & RE-ERECT AT END OF CLOSURE
- TMP** TEMPORARY ASSEMBLY TO BE REMOVED AT END OF CLOSURE
- TMOD** TEMPORARY MODIFICATIONS TO BE RESTORED TO EXISTING AT END OF CLOSURE
- NEW** NEW ASSEMBLY TO REMAIN IN PLACE
- NMOD** ASSEMBLY MODIFICATION TO REMAIN IN PLACE

|             |                    |            |           |   |                           |                           |                           |                    |              |           |
|-------------|--------------------|------------|-----------|---|---------------------------|---------------------------|---------------------------|--------------------|--------------|-----------|
| FILE NAME = | USER NAME = #USER# | DESIGNED - | REVISED - | <b>STATE OF ILLINOIS<br/>DEPARTMENT OF TRANSPORTATION</b> | <b>SIGN LOCATION PLAN</b> | F.A. RTE.                 | SECTION                   | COUNTY             | TOTAL SHEETS | SHEET NO. |
| #FILE#      |                    | DRAWN -    | REVISED - |   |                           | VAR.                      | D4 I-74 TEMP SIGNING 2020 | PEO/TAZ            | 81           | 22        |
| Default     |                    | CHECKED -  | REVISED - |   | SCALE:                    | ILLINOIS FED. AID PROJECT |                           | CONTRACT NO. 68D99 |              |           |
|             |                    | DATE -     | REVISED - |   | SHEET                     | OF                        | SHEETS                    | STA.               | TO           | STA.      |



\*Location P3-01  
 Install Temporary "I-74 East Closed @ IL River" sign  
 ~250' before RR overpass  
 Sign P3-A



- REM** REMOVE ASSEMBLY
- RIP** ASSEMBLY TO REMAIN IN PLACE
- PR** PARTIAL REMOVAL OF EXISTING
- RSR** REMOVE, STORE & RE-ERECT AT END OF CLOSURE
- TMP** TEMPORARY ASSEMBLY TO BE REMOVED AT END OF CLOSURE
- TMOD** TEMPORARY MODIFICATIONS TO BE RESTORED TO EXISTING AT END OF CLOSURE
- NEW** NEW ASSEMBLY TO REMAIN IN PLACE
- NMOD** ASSEMBLY MODIFICATION TO REMAIN IN PLACE

|             |                      |            |           |
|-------------|----------------------|------------|-----------|
| FILE NAME = | USER NAME = #USER*   | DESIGNED - | REVISED - |
| #FILEL#     |                      | DRAWN -    | REVISED - |
| Default     |                      | CHECKED -  | REVISED - |
|             | PLOT SCALE = #SCALE# | DATE -     | REVISED - |
|             | PLOT DATE = #DATE#   |            |           |

**STATE OF ILLINOIS  
 DEPARTMENT OF TRANSPORTATION**

**SIGN LOCATION PLAN**

SCALE: SHEET OF SHEETS STA. TO STA.

|                                |         |         |                           |           |
|--------------------------------|---------|---------|---------------------------|-----------|
| F.A. RTE.                      | SECTION | COUNTY  | TOTAL SHEETS              | SHEET NO. |
| VAR. D4 I-74 TEMP SIGNING 2020 |         | PEO/TAZ | 81                        | 23        |
| CONTRACT NO. 68D99             |         |         | ILLINOIS FED. AID PROJECT |           |



War Memorial Dr



**\*Location MC-01**

Install Temporary "I-74/IL 29 Closed @ IL River" sign  
 ~600' before 1/2 mile cantilever structure (Just South of  
 Hermann Engineering Parking Lot)  
 Sign MC-A



Galena Rd

Illinois River

**\*Location MC-02**

Install Temporary "I-74/IL 29 Closed @ IL River" sign  
 Just Past Springdale Cemetery Underpass/Culvert  
 Sign MC-A



McClugage Bridge



Adams St

|             |                      |            |           |
|-------------|----------------------|------------|-----------|
| FILE NAME = | USER NAME = *USER*   | DESIGNED - | REVISED - |
| \$FILEL\$   |                      | DRAWN -    | REVISED - |
| Default     |                      | CHECKED -  | REVISED - |
|             | PLOT SCALE = *SCALE* | DATE -     | REVISED - |
|             | PLOT DATE = *DATE*   |            |           |

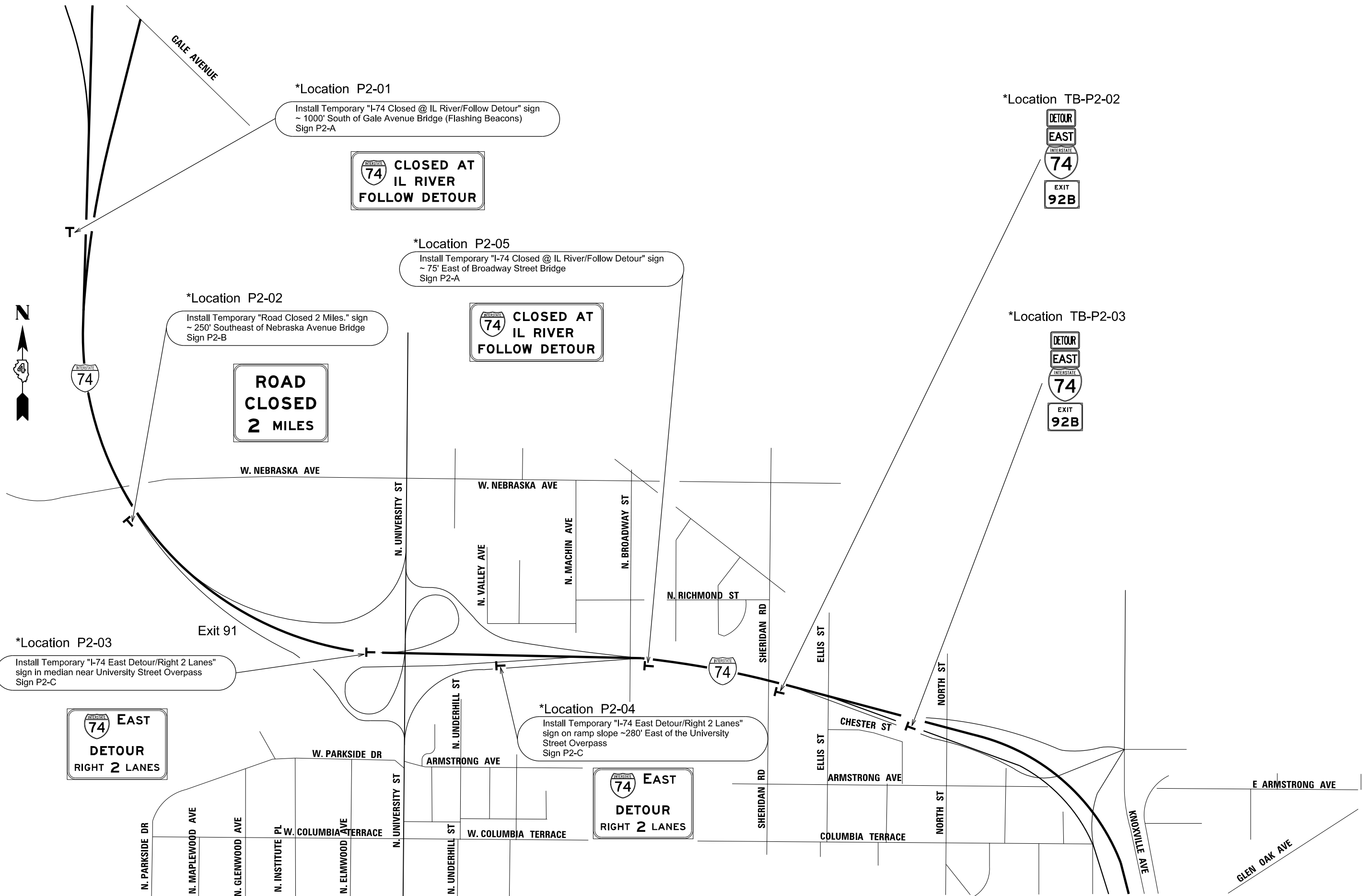
STATE OF ILLINOIS  
 DEPARTMENT OF TRANSPORTATION

**SIGN LOCATION PLAN**

SCALE: SHEET OF SHEETS STA. TO STA.

|                                |         |         |                 |              |
|--------------------------------|---------|---------|-----------------|--------------|
| F.A.<br>RTE.                   | SECTION | COUNTY  | TOTAL<br>SHEETS | SHEET<br>NO. |
| VAR. D4 I-74 TEMP SIGNING 2020 |         | PEO/TAZ | 81              | 24           |
| CONTRACT NO. 68D99             |         |         |                 |              |
| ILLINOIS FED. AID PROJECT      |         |         |                 |              |





|             |                    |            |           |
|-------------|--------------------|------------|-----------|
| FILE NAME = | USER NAME = #USER# | DESIGNED - | REVISED - |
| #FILE#      |                    | DRAWN -    | REVISED - |
| Default     |                    | CHECKED -  | REVISED - |
|             |                    | DATE -     | REVISED - |

**STATE OF ILLINOIS  
DEPARTMENT OF TRANSPORTATION**

**SIGN LOCATION PLAN**

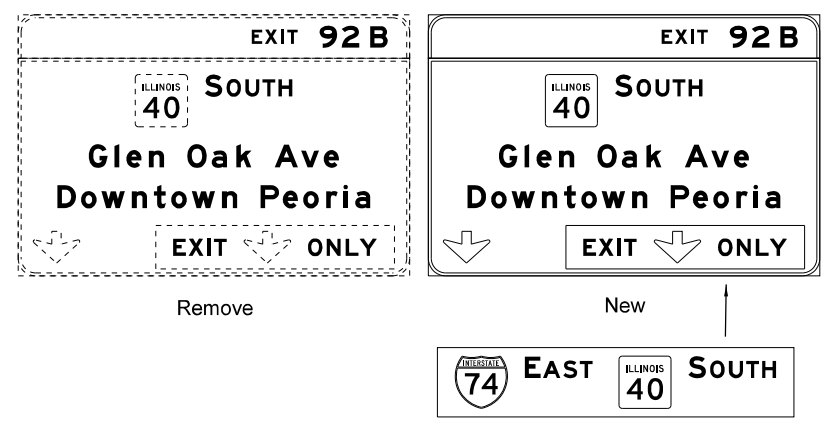
SCALE: SHEET OF SHEETS STA. TO STA.

|                                |         |         |              |           |
|--------------------------------|---------|---------|--------------|-----------|
| F.A. RTE.                      | SECTION | COUNTY  | TOTAL SHEETS | SHEET NO. |
| VAR. 04 I-74 TEMP SIGNING 2020 |         | PEO/TAZ | 81           | 25        |
| CONTRACT NO. 68099             |         |         |              |           |
| ILLINOIS FED. AID PROJECT      |         |         |              |           |

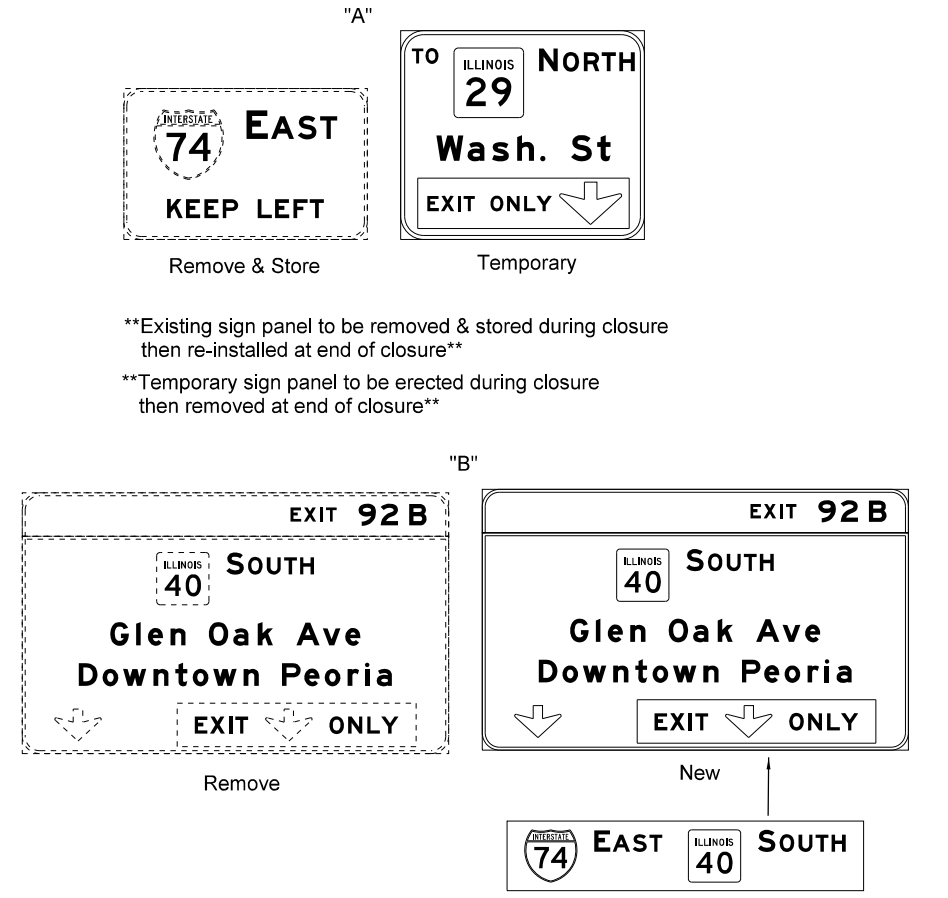


**\*Location P2-09 OH A & B**  
**"A"** - Remove and Store Existing "I-74 East" Pull-through sign during closure. Install Temporary "To IL 29 North/Wash. St." Sign P2-F  
**"B"** - Remove and Replace Existing "Exit 92 B" sign panel with New "Exit 92 B" sign panel at I-74 EB @ North Street Bridge then Install Temporary "I-74 East IL/40 South" Overlay. Signs P2-G & OL-B

**\*Location P2-07 OH**  
 Remove and Replace Existing "Exit 92 B" sign panel with New "Exit 92 B" sign panel at I-74 EB @ Ellis Street Bridge then Install Temporary "I-74 East IL/40 South" Overlay. Signs P2-E & OL-B



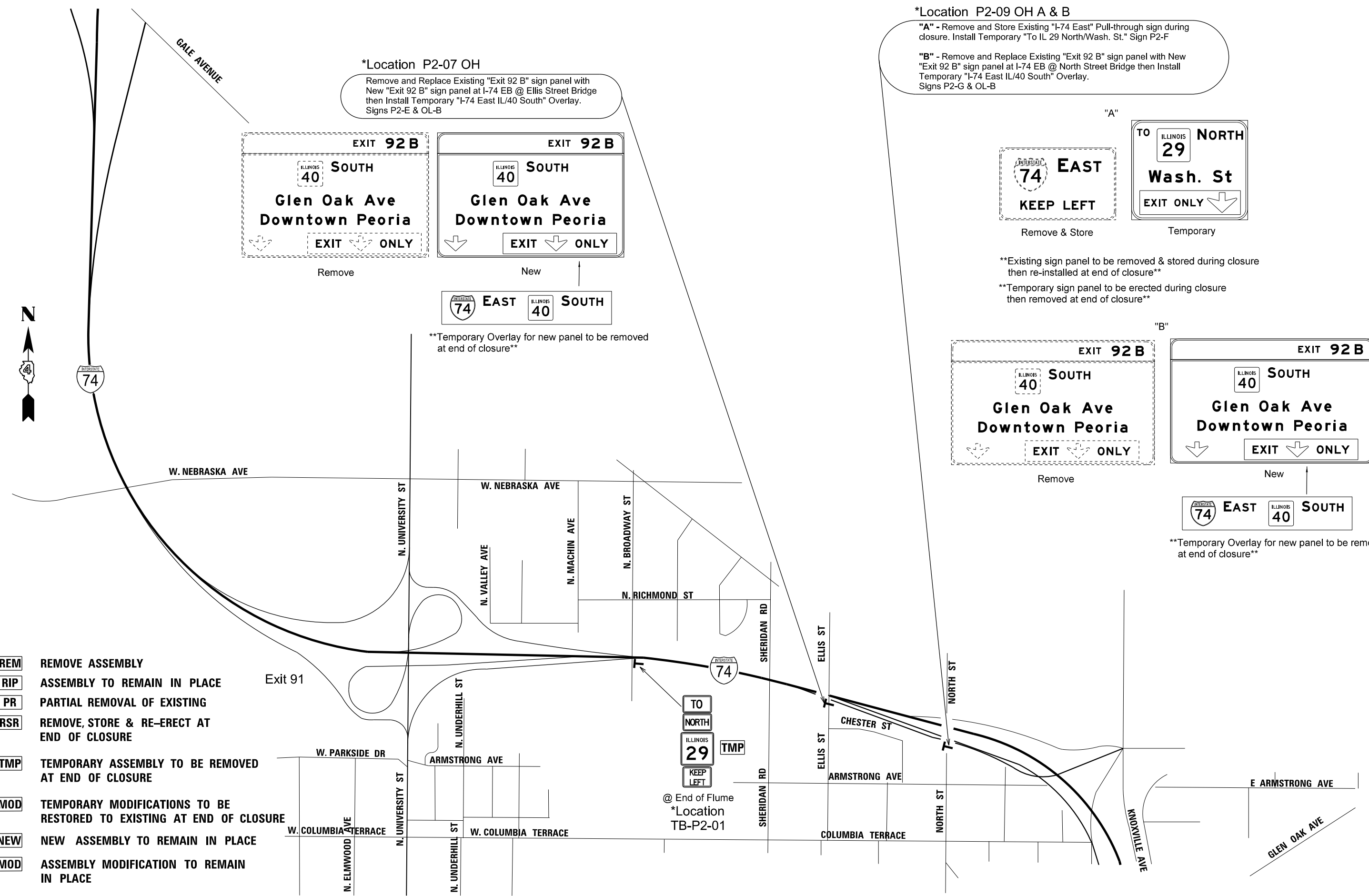
\*\*Temporary Overlay for new panel to be removed at end of closure\*\*



\*\*Existing sign panel to be removed & stored during closure then re-installed at end of closure\*\*  
 \*\*Temporary sign panel to be erected during closure then removed at end of closure\*\*

\*\*Temporary Overlay for new panel to be removed at end of closure\*\*

- REM** REMOVE ASSEMBLY
- RIP** ASSEMBLY TO REMAIN IN PLACE
- PR** PARTIAL REMOVAL OF EXISTING
- RSR** REMOVE, STORE & RE-ERECT AT END OF CLOSURE
- TMP** TEMPORARY ASSEMBLY TO BE REMOVED AT END OF CLOSURE
- TMOD** TEMPORARY MODIFICATIONS TO BE RESTORED TO EXISTING AT END OF CLOSURE
- NEW** NEW ASSEMBLY TO REMAIN IN PLACE
- NMOD** ASSEMBLY MODIFICATION TO REMAIN IN PLACE



**STATE OF ILLINOIS  
 DEPARTMENT OF TRANSPORTATION**

**SIGN LOCATION PLAN**

|             |                      |            |           |  |                           |
|-------------|----------------------|------------|-----------|--|---------------------------|
| FILE NAME = | USER NAME = #USER*   | DESIGNED - | REVISED - | <b>SCALE:</b> SHEET OF SHEETS STA. TO STA. | ILLINOIS FED. AID PROJECT |
| *FILEL*     |                      | DRAWN -    | REVISED - |  |                           |
|             |                      | CHECKED -  | REVISED - |  |                           |
| Default     |                      | DATE -     | REVISED - |  |                           |
|             | PLOT SCALE = #SCALE* |            |           |  |                           |
|             | PLOT DATE = #DATE*   |            |           |  |                           |

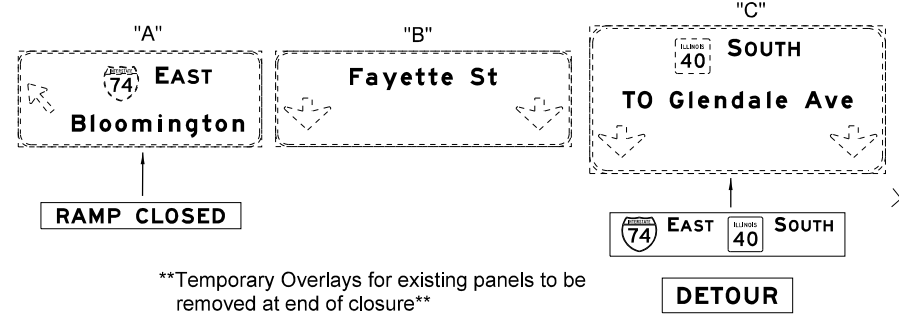
|                                |         |         |              |           |
|--------------------------------|---------|---------|--------------|-----------|
| F.A. RTE.                      | SECTION | COUNTY  | TOTAL SHEETS | SHEET NO. |
| VAR. D4 I-74 TEMP SIGNING 2020 | PEO/TAZ | PEO/TAZ | 81           | 26        |
| CONTRACT NO. 68D99             |         |         |              |           |



**\*Location P2-10**  
 Install Temporary "East I-74 Closed @ IL River" sign on the hospital sign cantilever located on IL 40 SB just North of Pennsylvania Avenue  
 Sign P2-H

**\*Location P2-11**  
 Remove existing "I-74 East/Bloomington" sign panel. Replace with new "To IL 29 North/Washington Street" sign panel.  
 At end of closure overlay with new "I-74 East/Bloomington" sign legend  
 Signs P2-I & OL-C

**\*Location P2-13 A & C**  
**"A"** - Install Temporary "Ramp Closed" overlay to existing "I-74 East/Bloomington" sign. Overlay to be removed at end of closure. Sign OL-D  
**"C"** - Install Temporary "I-74 East/IL 40 South" & "Detour" overlays to existing "IL 40 South/To Glendale Ave" sign. Overlays to be removed at end of closure. Signs OL-E & OL-F



\*\*Temporary Overlays for existing panels to be removed at end of closure\*\*

**\*Location P2-14**  
 Install Temporary "Road Closed 1/4 Mile" sign @ existing "Merge" sign location in Gore @ I-74 EB on-ramp from Fayette Street  
 Sign P2-K



**\*Location P2-15 OH**  
 Remove and store "I-74 East/Left 2 Lanes" sign from Madison St overpass. Re-Install at the end of closure



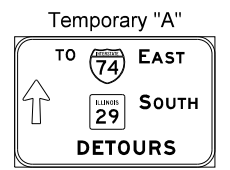
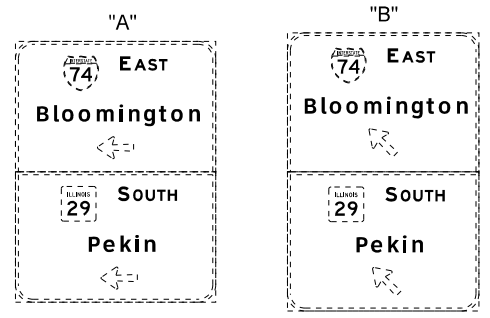
**\*Location P2-15 GM**  
 Install Temporary "All Traffic Must Exit" sign extension on I-74 EB at Exit 93 Gore sign  
 Sign EX-C



**\*Location P2-30**  
 Install Temporary "East I-74 Closed at IL River" sign on the right side of Jefferson St. prior to Bryan St  
 Sign P2-H




**\*Location P2-31 A & B**  
**"A"** - Remove and store existing "I-74 East/IL 29 South" sign panel and store to be re-installed at the end of closure.  
 \*During closure install temporary sign panel to existing steel sign supports at this location. Sign P2-M  
**"B"** - Cover existing "I-74 East/IL 29 South" sign panel for the duration of closure.



|             |                    |                    |           |   |                           |                                     |         |                    |              |           |
|-------------|--------------------|--------------------|-----------|---|---------------------------|-------------------------------------|---------|--------------------|--------------|-----------|
| FILE NAME = | USER NAME = #USER# | DESIGNED -         | REVISED - | <b>STATE OF ILLINOIS<br/>DEPARTMENT OF TRANSPORTATION</b> | <b>SIGN LOCATION PLAN</b> | F.A. RTE.                           | SECTION | COUNTY             | TOTAL SHEETS | SHEET NO. |
| #FILEL#     |                    | DRAWN -            | REVISED - |   |                           | VAR. D4 I-74 TEMP SIGNING 2020      | PEO/TAZ | 81                 | 27           |           |
| Default     |                    | CHECKED -          | REVISED - |   |                           | SCALE: SHEET OF SHEETS STA. TO STA. |         | CONTRACT NO. 68D99 |              |           |
|             |                    | PLOT DATE = #DATE# | REVISED - |   |                           | ILLINOIS FED. AID PROJECT           |         |                    |              |           |




**\*Location BM-01 RT**  
 Install Temporary "I-74 East Detour/Left 2 Lanes" sign  
 in grass median area at Illini Drive & William Kumpf Blvd.  
 Sign BM-A



**\*Location BM-10 RT**  
 Install Temporary "West I-74 Detour/Right 2 Lanes" sign  
 RT on NB IL 40 at approx. Fourth St.  
 Sign BM-B



**\*Location P2-32**  
**Existing Sidewalk Sign** - Remove existing wood posts, Install new wood posts  
 Re-install existing "Dozer Park, Courthouse, Riverfront" signs  
 Install Temporary "To I-74 East Detour" sign during closure  
 Remove Temporary "To I-74 East Detour" sign at end of closure.  
 Trim wood posts extending above "Dozer Park, Courthouse & Riverfront" signs  
 Sign P2-N



**\*Location BM-02 RT**  
 Install Temporary "Riverfront Business Access/  
 Use Right Lane" sign in grass median area at Adams &  
 (SB) Kumpf Blvd.  
 Sign BM-C



|             |                    |            |           |   |                           |  |  |                    |                           |         |                           |           |
|-------------|--------------------|------------|-----------|---|---------------------------|--|--|--------------------|---------------------------|---------|---------------------------|-----------|
| FILE NAME = | USER NAME = *USER* | DESIGNED - | REVISED - | <b>STATE OF ILLINOIS<br/>DEPARTMENT OF TRANSPORTATION</b> | <b>SIGN LOCATION PLAN</b> |  |  | F.A. RTE.          | SECTION                   | COUNTY  | TOTAL SHEETS              | SHEET NO. |
| *FILEL*     |                    | DRAWN -    | REVISED - |   |                           |  |  | VAR.               | D4 I-74 TEMP SIGNING 2020 | PEO/TAZ | 81                        | 28        |
| Default     |                    | CHECKED -  | REVISED - |   |                           |  |  | CONTRACT NO. 68D99 |                           |         | ILLINOIS FED. AID PROJECT |           |
|             |                    | DATE -     | REVISED - |   |                           |  |  | SCALE:             | SHEET                     | OF      | SHEETS                    | STA.      |



HARDING RD

CO. ROAD 2800 E

WASHINGTON RD

\*Location T1-01

Install Temporary "I-74 Closed @ IL River Through Traffic Follow Detour Exit 99" sign on I-74 WB on right ~¼Mile before DMS mounted on Washington Rd Bridge (Flashing Beacons) Sign T1-A



T1



MAYFAIR



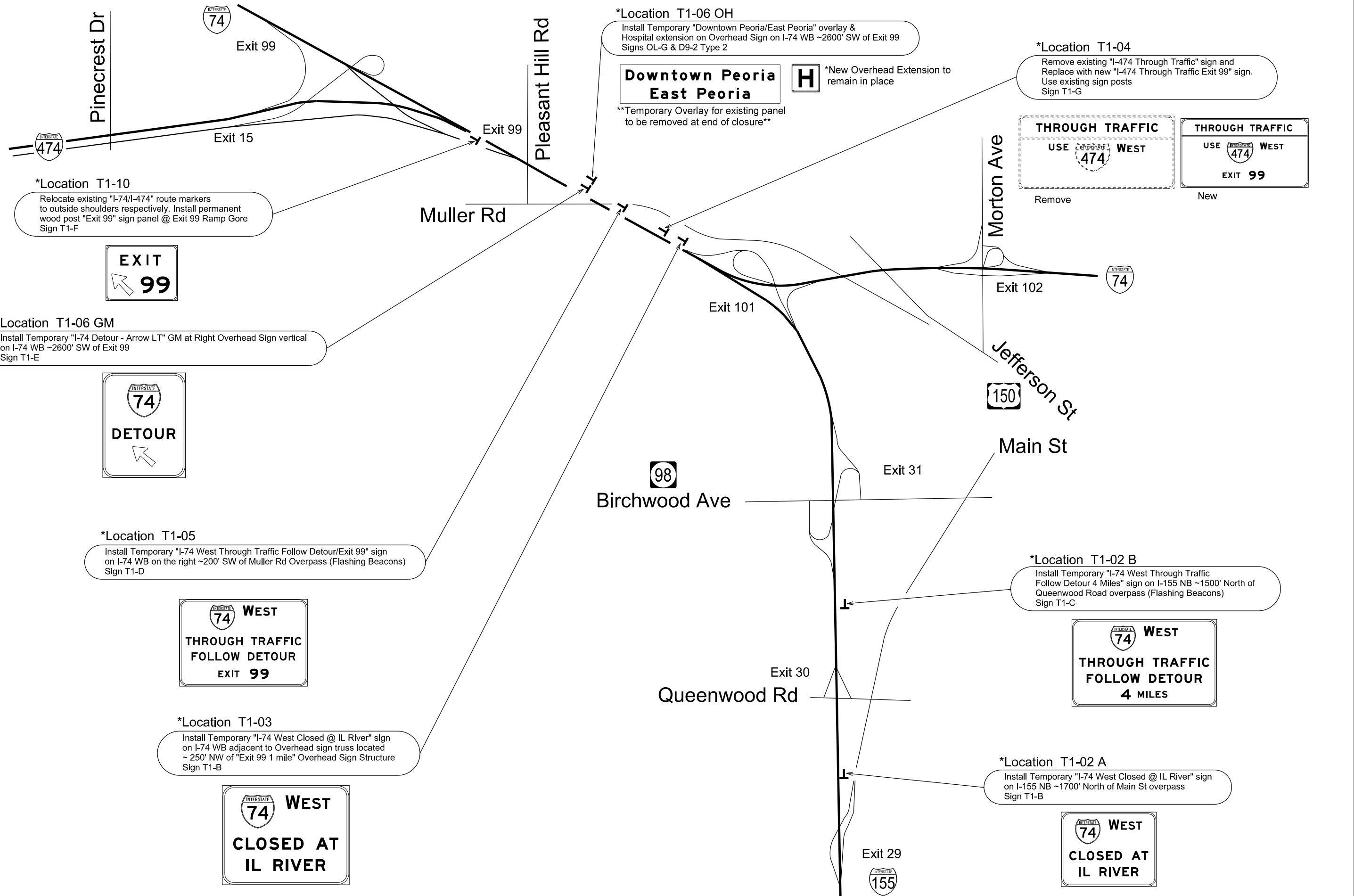
|             |                     |            |           |
|-------------|---------------------|------------|-----------|
| FILE NAME = | USER NAME = \$USER* | DESIGNED - | REVISED - |
| \$FILEL\$   |                     | DRAWN -    | REVISED - |
| Default     |                     | CHECKED -  | REVISED - |
|             | PLOT DATE = \$DATE* | DATE -     | REVISED - |

STATE OF ILLINOIS  
DEPARTMENT OF TRANSPORTATION

SIGN LOCATION PLAN

SCALE: SHEET OF SHEETS STA. TO STA.

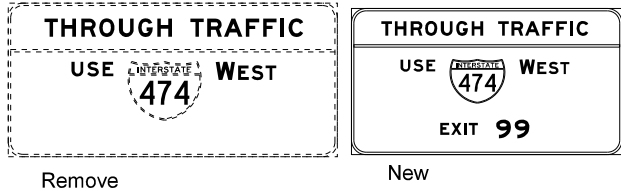
|                           |                           |         |                    |           |
|---------------------------|---------------------------|---------|--------------------|-----------|
| F.A. RTE.                 | SECTION                   | COUNTY  | TOTAL SHEETS       | SHEET NO. |
| VAR.                      | D4 I-74 TEMP SIGNING 2020 | PEO/TAZ | 81                 | 29        |
|                           |                           |         | CONTRACT NO. 68D99 |           |
| ILLINOIS FED. AID PROJECT |                           |         |                    |           |



**\*Location T1-06 OH**  
 Install Temporary "Downtown Peoria/East Peoria" overlay & Hospital extension on Overhead Sign on I-74 WB ~2600' SW of Exit 99  
 Signs OL-G & D9-2 Type 2

**Downtown Peoria East Peoria**  \*New Overhead Extension to remain in place  
 \*\*Temporary Overlay for existing panel to be removed at end of closure\*\*


**\*Location T1-04**  
 Remove existing "I-474 Through Traffic" sign and Replace with new "I-474 Through Traffic Exit 99" sign. Use existing sign posts Sign T1-G




**\*Location T1-10**  
 Relocate existing "I-74/I-474" route markers to outside shoulders respectively. Install permanent wood post "Exit 99" sign panel @ Exit 99 Ramp Gore Sign T1-F



**\*Location T1-06 GM**  
 Install Temporary "I-74 Detour - Arrow LT" GM at Right Overhead Sign vertical on I-74 WB ~2600' SW of Exit 99 Sign T1-E




**\*Location T1-05**  
 Install Temporary "I-74 West Through Traffic Follow Detour/Exit 99" sign on I-74 WB on the right ~200' SW of Muller Rd Overpass (Flashing Beacons) Sign T1-D



**\*Location T1-03**  
 Install Temporary "I-74 West Closed @ IL River" sign on I-74 WB adjacent to Overhead sign truss located ~ 250' NW of "Exit 99 1 mile" Overhead Sign Structure Sign T1-B



**\*Location T1-02 B**  
 Install Temporary "I-74 West Through Traffic Follow Detour 4 Miles" sign on I-155 NB ~1500' North of Queenwood Road overpass (Flashing Beacons) Sign T1-C



**\*Location T1-02 A**  
 Install Temporary "I-74 West Closed @ IL River" sign on I-155 NB ~1700' North of Main St overpass Sign T1-B

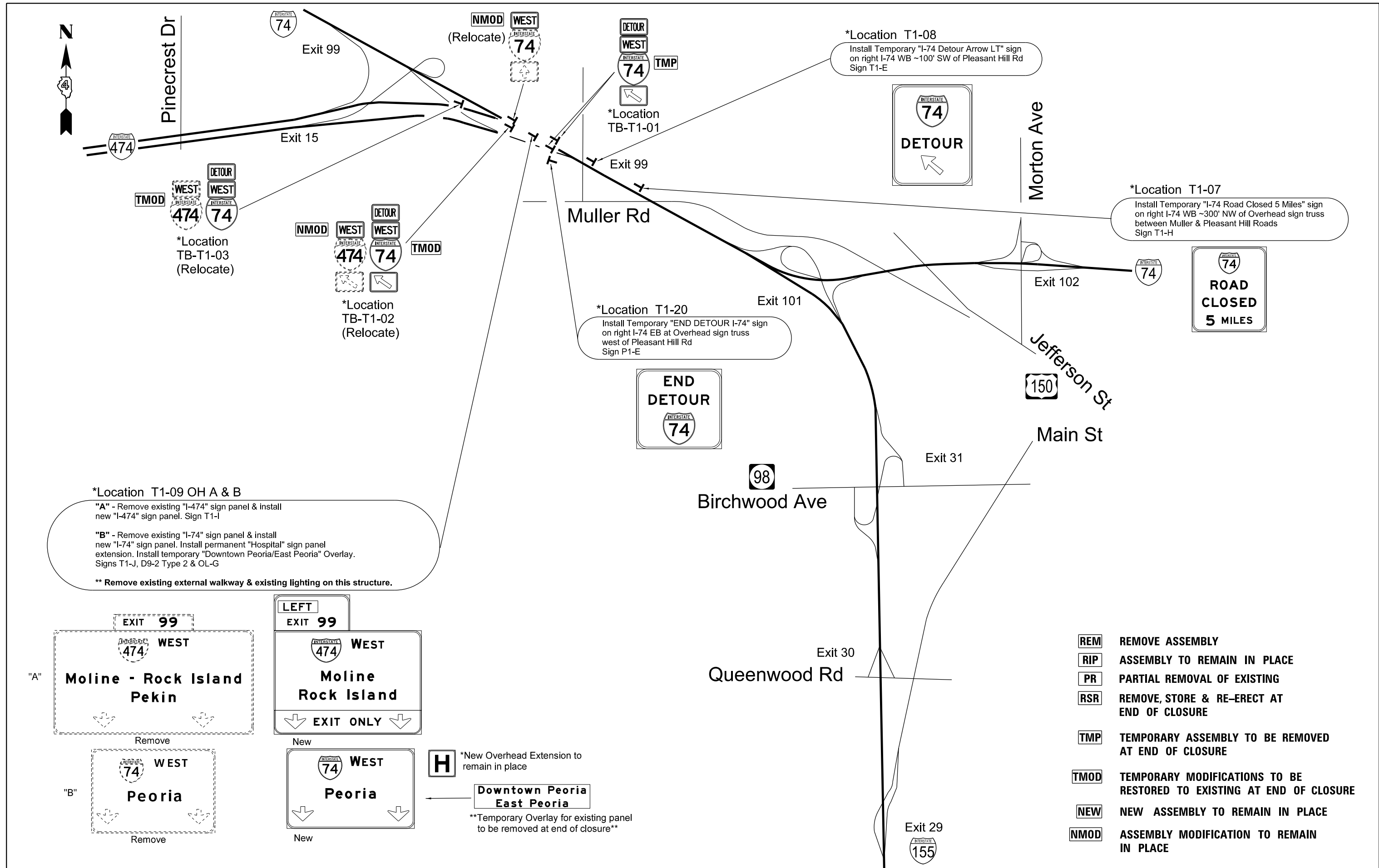


|             |                    |            |           |
|-------------|--------------------|------------|-----------|
| FILE NAME = | USER NAME = *USER* | DESIGNED - | REVISED - |
| *FILEL*     |                    | DRAWN -    | REVISED - |
| Default     |                    | CHECKED -  | REVISED - |
|             | PLOT DATE = *DATE* | DATE -     | REVISED - |

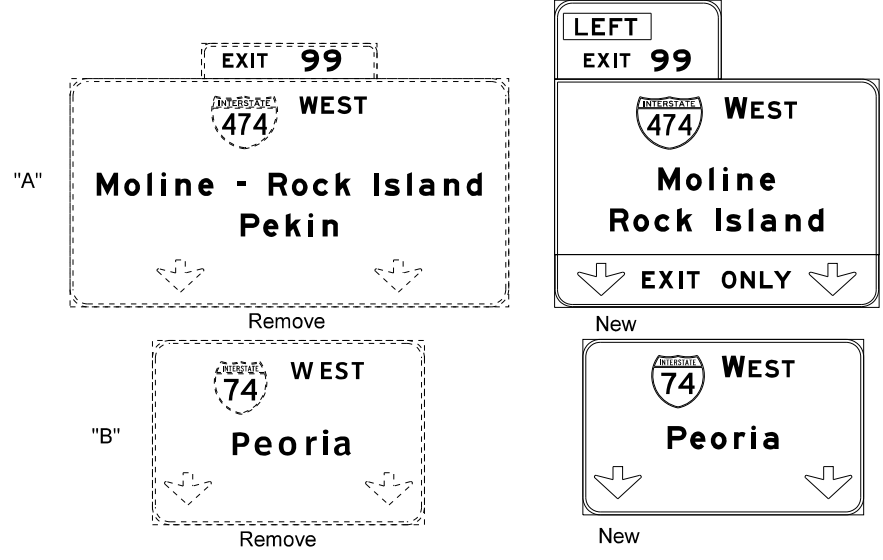
**STATE OF ILLINOIS  
 DEPARTMENT OF TRANSPORTATION**

|                           |       |           |              |
|---------------------------|-------|-----------|--------------|
| <b>SIGN LOCATION PLAN</b> |       |           |              |
| SCALE:                    | SHEET | OF SHEETS | STA. TO STA. |

|                                |         |         |                    |           |
|--------------------------------|---------|---------|--------------------|-----------|
| F.A. RTE.                      | SECTION | COUNTY  | TOTAL SHEETS       | SHEET NO. |
| VAR. D4 I-74 TEMP SIGNING 2020 |         | PEO/TAZ | 81                 | 30        |
|                                |         |         | CONTRACT NO. 68D99 |           |
| ILLINOIS FED. AID PROJECT      |         |         |                    |           |



**\*Location T1-09 OH A & B**  
**"A"** - Remove existing "I-474" sign panel & install new "I-474" sign panel. Sign T1-I  
**"B"** - Remove existing "I-74" sign panel & install new "I-74" sign panel. Install permanent "Hospital" sign panel extension. Install temporary "Downtown Peoria/East Peoria" Overlay. Signs T1-J, D9-2 Type 2 & OL-G  
**\*\* Remove existing external walkway & existing lighting on this structure.**



**H** \*New Overhead Extension to remain in place  
**\*\*Temporary Overlay for existing panel to be removed at end of closure\*\***

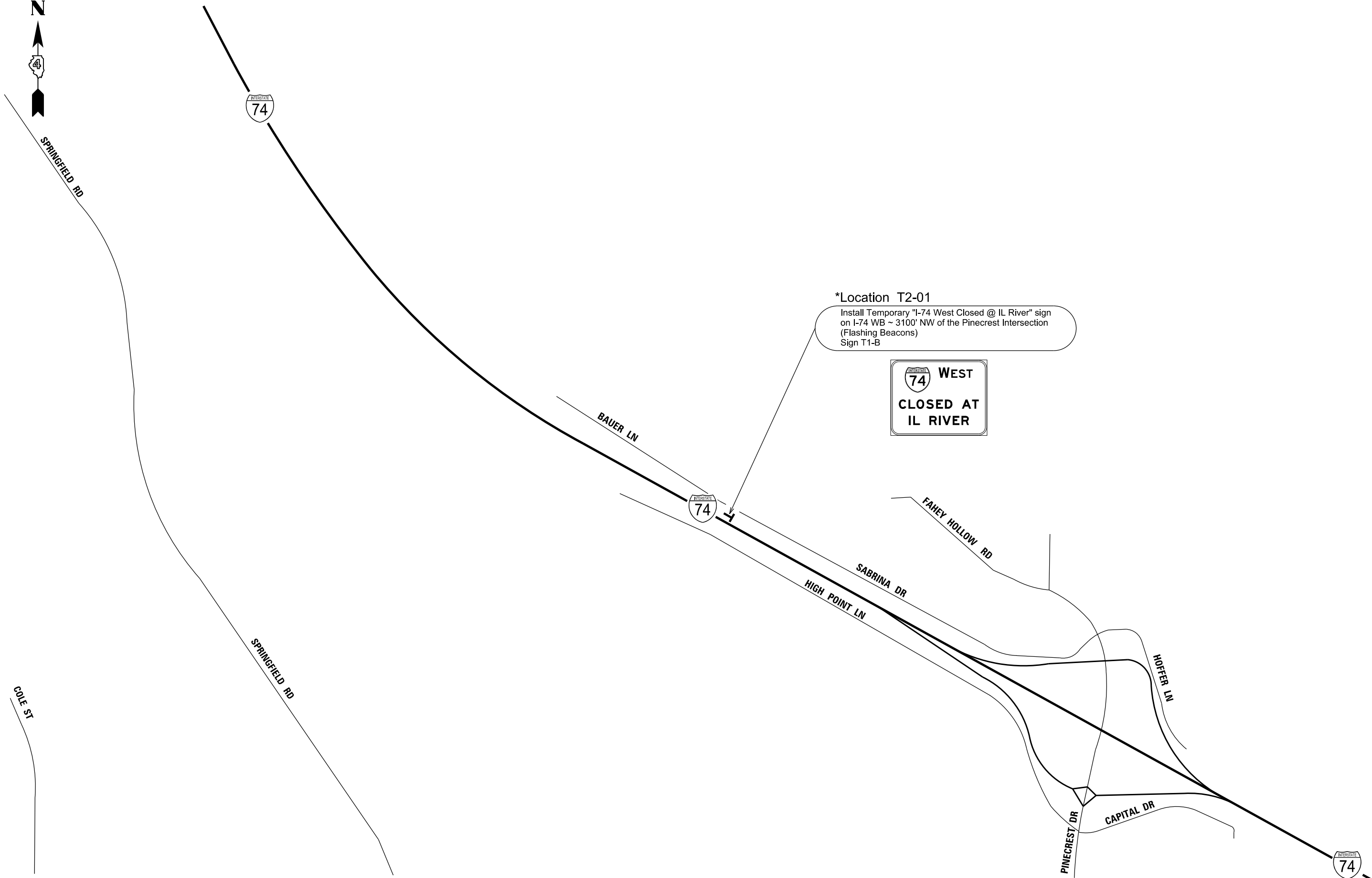
- REM** REMOVE ASSEMBLY
- RIP** ASSEMBLY TO REMAIN IN PLACE
- PR** PARTIAL REMOVAL OF EXISTING
- RSR** REMOVE, STORE & RE-ERECT AT END OF CLOSURE
- TMP** TEMPORARY ASSEMBLY TO BE REMOVED AT END OF CLOSURE
- TMOD** TEMPORARY MODIFICATIONS TO BE RESTORED TO EXISTING AT END OF CLOSURE
- NEW** NEW ASSEMBLY TO REMAIN IN PLACE
- NMOD** ASSEMBLY MODIFICATION TO REMAIN IN PLACE

|             |                     |            |           |
|-------------|---------------------|------------|-----------|
| FILE NAME = | USER NAME = \$USER* | DESIGNED - | REVISED - |
| *FILEL*     |                     | DRAWN -    | REVISED - |
| Default     |                     | CHECKED -  | REVISED - |
|             | PLOT DATE = \$DATE* | DATE -     | REVISED - |

**STATE OF ILLINOIS  
DEPARTMENT OF TRANSPORTATION**

|                           |       |           |              |
|---------------------------|-------|-----------|--------------|
| <b>SIGN LOCATION PLAN</b> |       |           |              |
| SCALE:                    | SHEET | OF SHEETS | STA. TO STA. |

|                                |         |         |                    |           |
|--------------------------------|---------|---------|--------------------|-----------|
| F.A. RTE.                      | SECTION | COUNTY  | TOTAL SHEETS       | SHEET NO. |
| VAR. D4 I-74 TEMP SIGNING 2020 |         | PEO/TAZ | 81                 | 31        |
|                                |         |         | CONTRACT NO. 68D99 |           |
| ILLINOIS FED. AID PROJECT      |         |         |                    |           |



**\*Location T2-01**  
 Install Temporary "I-74 West Closed @ IL River" sign  
 on I-74 WB ~ 3100' NW of the Pinecrest Intersection  
 (Flashing Beacons)  
 Sign T1-B



|             |                     |            |           |
|-------------|---------------------|------------|-----------|
| FILE NAME = | USER NAME = \$USER* | DESIGNED - | REVISED - |
| \$FILEL\$   |                     | DRAWN -    | REVISED - |
| Default     |                     | CHECKED -  | REVISED - |
|             | PLOT DATE = \$DATE* | DATE -     | REVISED - |

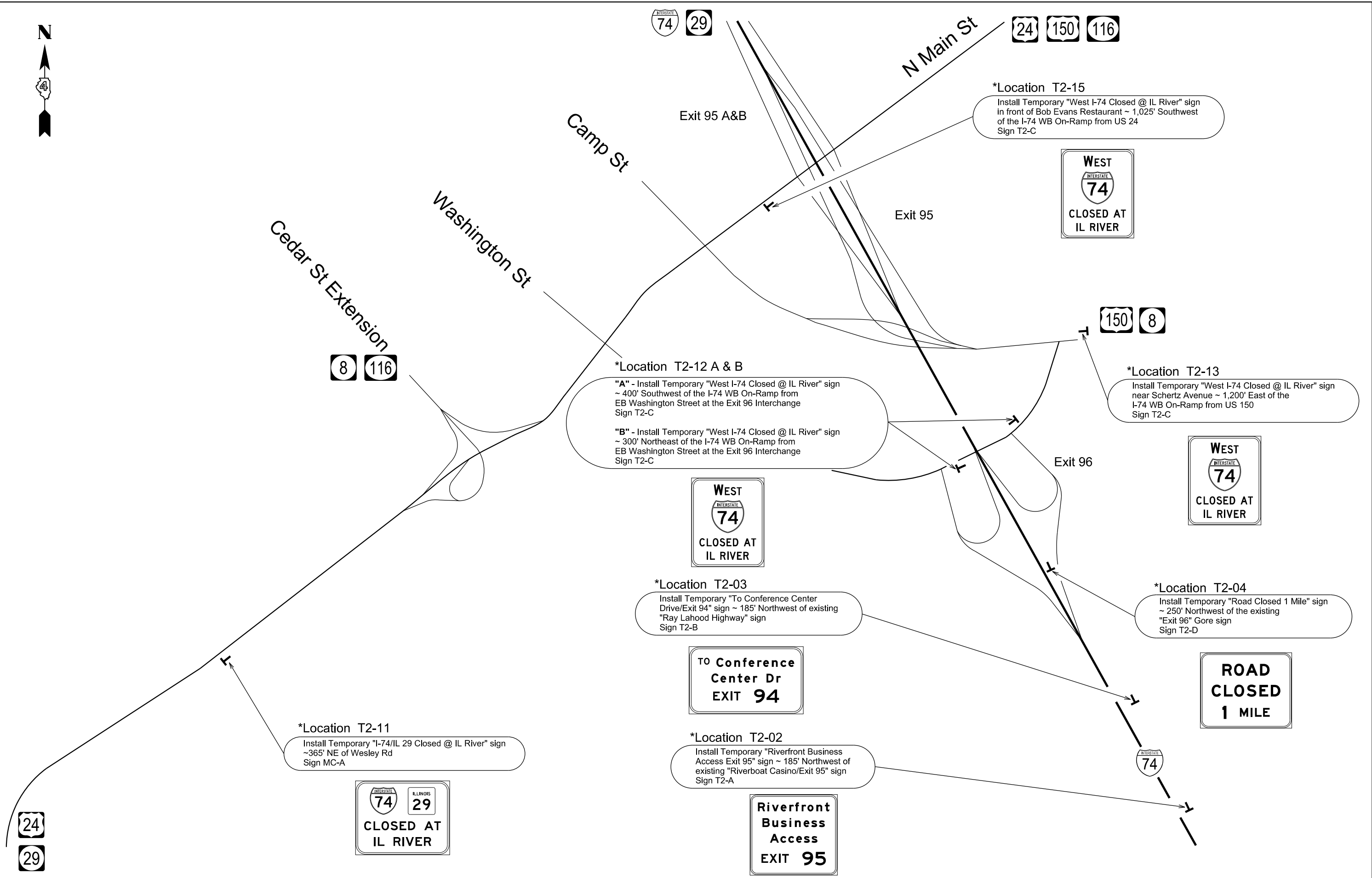
**STATE OF ILLINOIS  
 DEPARTMENT OF TRANSPORTATION**

**SIGN LOCATION PLAN**

SCALE: SHEET OF SHEETS STA. TO STA.

|                                |         |         |                           |           |
|--------------------------------|---------|---------|---------------------------|-----------|
| F.A. RTE.                      | SECTION | COUNTY  | TOTAL SHEETS              | SHEET NO. |
| VAR. D4 I-74 TEMP SIGNING 2020 |         | PEO/TAZ | 81                        | 32        |
| CONTRACT NO. 68D99             |         |         | ILLINOIS FED. AID PROJECT |           |





**\*Location T2-15**  
 Install Temporary "West I-74 Closed @ IL River" sign in front of Bob Evans Restaurant ~ 1,025' Southwest of the I-74 WB On-Ramp from US 24 Sign T2-C

**\*Location T2-12 A & B**  
**"A"** - Install Temporary "West I-74 Closed @ IL River" sign ~ 400' Southwest of the I-74 WB On-Ramp from EB Washington Street at the Exit 96 Interchange Sign T2-C  
**"B"** - Install Temporary "West I-74 Closed @ IL River" sign ~ 300' Northeast of the I-74 WB On-Ramp from EB Washington Street at the Exit 96 Interchange Sign T2-C

**\*Location T2-13**  
 Install Temporary "West I-74 Closed @ IL River" sign near Schertz Avenue ~ 1,200' East of the I-74 WB On-Ramp from US 150 Sign T2-C

**\*Location T2-03**  
 Install Temporary "To Conference Center Drive/Exit 94" sign ~ 185' Northwest of existing "Ray Lahood Highway" sign Sign T2-B

**\*Location T2-04**  
 Install Temporary "Road Closed 1 Mile" sign ~ 250' Northwest of the existing "Exit 96" Gore sign Sign T2-D

**\*Location T2-11**  
 Install Temporary "I-74/IL 29 Closed @ IL River" sign ~365' NE of Wesley Rd Sign MC-A

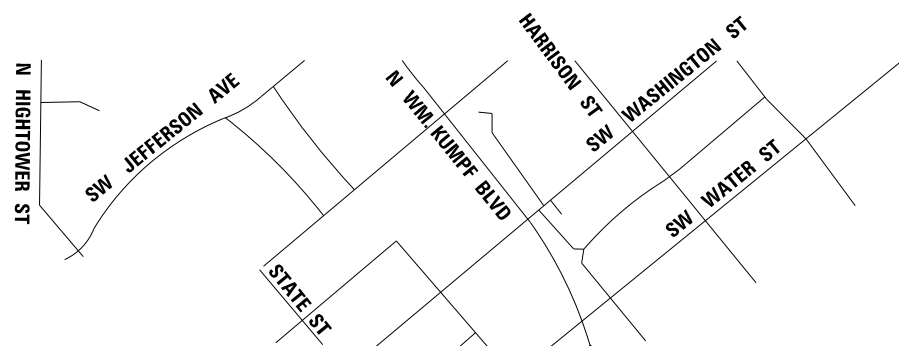
**\*Location T2-02**  
 Install Temporary "Riverfront Business Access Exit 95" sign ~ 185' Northwest of existing "Riverboat Casino/Exit 95" sign Sign T2-A

|             |                     |            |           |
|-------------|---------------------|------------|-----------|
| FILE NAME = | USER NAME = \$USER* | DESIGNED - | REVISED - |
| *FILEL\$    |                     | DRAWN -    | REVISED - |
| Default     |                     | CHECKED -  | REVISED - |
|             | PLOT DATE = \$DATE* | DATE -     | REVISED - |

**STATE OF ILLINOIS  
 DEPARTMENT OF TRANSPORTATION**

|                           |       |           |              |
|---------------------------|-------|-----------|--------------|
| <b>SIGN LOCATION PLAN</b> |       |           |              |
| SCALE:                    | SHEET | OF SHEETS | STA. TO STA. |

|                                |         |         |              |           |
|--------------------------------|---------|---------|--------------|-----------|
| F.A. RTE.                      | SECTION | COUNTY  | TOTAL SHEETS | SHEET NO. |
| VAR. D4 I-74 TEMP SIGNING 2020 |         | PEO/TAZ | 81           | 33        |
| CONTRACT NO. 68D99             |         |         |              |           |
| ILLINOIS FED. AID PROJECT      |         |         |              |           |



**\*Location TB-WW-05 & 06**

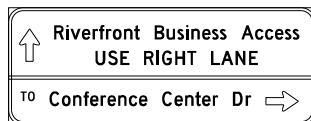
"05" - Remove existing "East Side Complex left turn" signs on the 2nd light pole North of the intersection of IL 40 SB & River Rd. then install a temporary "No Left Turn" sign below R3-2 on the pole. Existing signs to be stored and re-installed at the end of closure.  
Signs R3-2 (24"x24") & CS-04

"06" - Remove existing "Camp Street, Left Turn Lane & Ronald Reagan Trail" signs on the 1st light pole North of the intersection of IL 40 SB & River Rd. then install a temporary "No Left Turn" sign below R3-2 on the pole. Existing signs to be stored and re-installed at the end of closure.  
Signs R3-2 (24"x24") & CS-04



**\*Location T2-30**

Install Temporary Sign "Riverfront Business Access" & "To Conference Center Dr" at the intersection of SB Washington Street & Tractor Drive.  
Sign T2-F



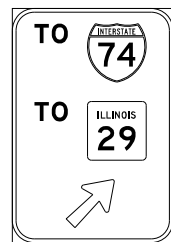
**\*Location T2-32**

Overlay existing sign panel with "I-74 East Arrow Right" during bridge closure.  
Sign OL-H

Remove existing sign complete and replace with new concrete foundations, structural steel sign support & sign panel "To I-74/To IL 29" at end of closure. Sign T2-G



Overlay Existing "To I-74" sign panel



New

**\*Location T2-31 OH & GM**

"OH" NB - Remove existing "C" - "Conference Center Left Arrow" & "D" - "IL 40 North/Peoria Civic Center" sign panels. Install Temporary "I-74 West/IL 29 North Detour" sign panel. Sign T2-H

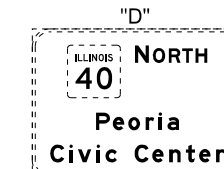
Remove Temporary "I-74 West/IL 29 North Detour" sign and Install New "IL 40 North/Peoria Civic Center Ahead" sign panel at end of closure. Sign T2-I

"OH" SB - Remove existing "B" - "East Peoria/Washington St" and "A" - "IL 40 South/To I-74" sign panels and Install Temporary "East Peoria/W. Washington St/I-74 East/IL 29 South Detour" sign during closure. Sign T2-J


Remove Temporary "East Peoria/W. Washington St/I-74 East/IL 29 South Detour" sign and Install New "East Peoria/Washington St" & "IL 40 South/To I-74/IL 29" sign panels at end of closure. Signs T2-K & T2-L

"GM" - Install existing "Conference Center Left Arrow" sign panel that was removed from overhead sign structure ~100' South of Overhead Monutube sign structure on wood post sign supports.

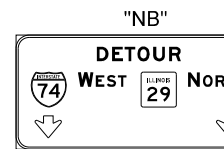
**\*Remove Existing Lighting on this structure.**




NB Sign to be removed



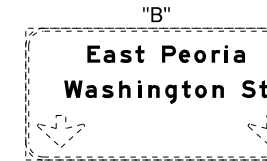
NB Sign to be relocated on temporary posts GM



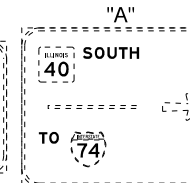
Temporary Panel NB



NB New Replacement



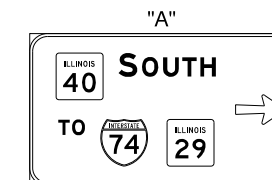
SB signs to be removed



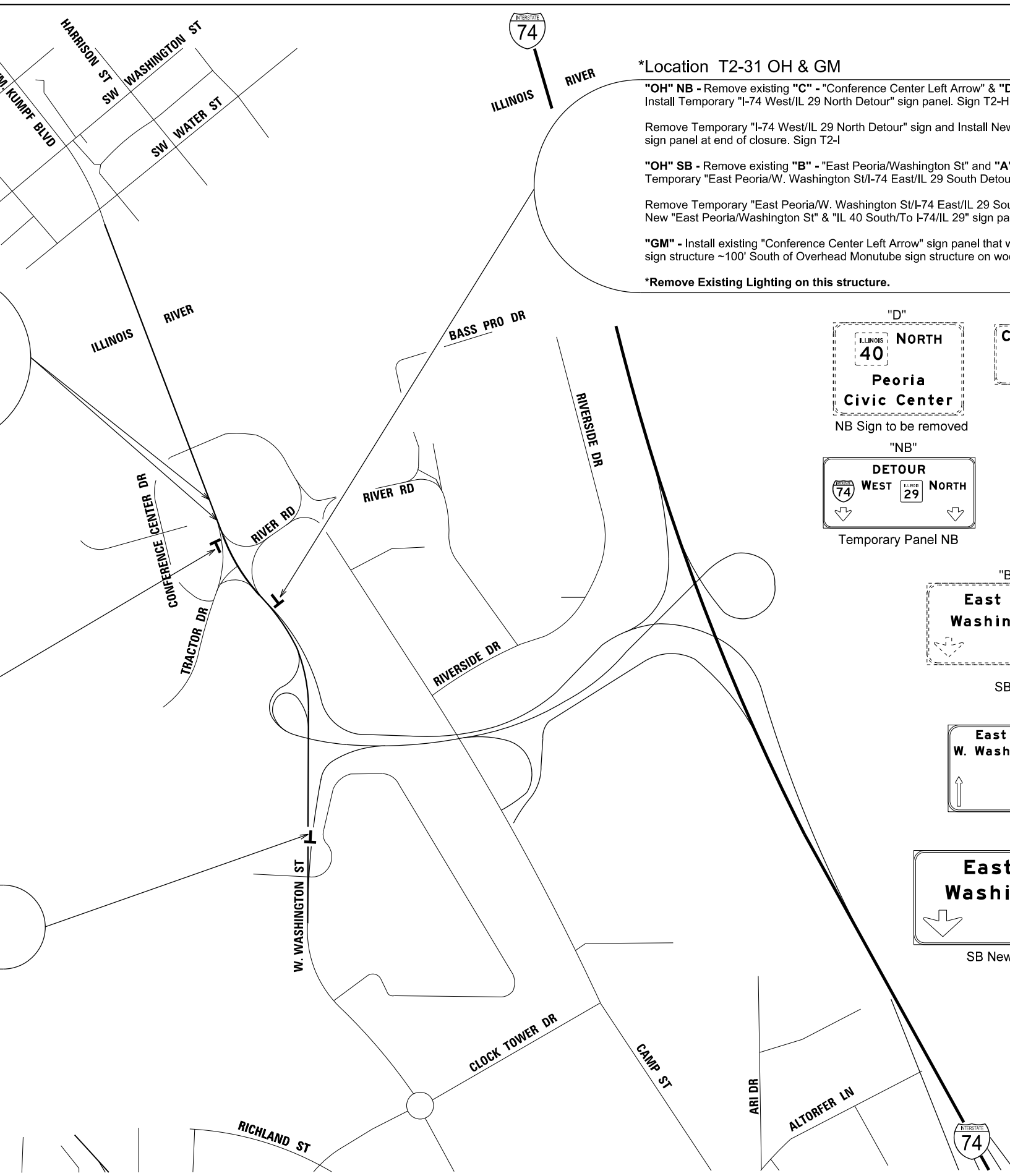
Temporary Panel SB



SB New Replacement



SB New Replacement



|             |                    |                      |            |   |                           |       |    |           |                           |         |              |                    |  |
|-------------|--------------------|----------------------|------------|---|---------------------------|-------|----|-----------|---------------------------|---------|--------------|--------------------|--|
| FILE NAME = | USER NAME = *USER* | DESIGNED -           | REVISED -  | <b>STATE OF ILLINOIS<br/>DEPARTMENT OF TRANSPORTATION</b> | <b>SIGN LOCATION PLAN</b> |       |    | F.A. RTE. | SECTION                   | COUNTY  | TOTAL SHEETS | SHEET NO.          |  |
| *FILEL*     |                    | DRAWN -              | REVISED -  |   |                           |       |    | VAR.      | D4 I-74 TEMP SIGNING 2020 | PEO/TAZ | 81           | 34                 |  |
| Default     |                    | PLOT SCALE = *SCALE* | REVISIED - |   | SCALE:                    | SHEET | OF | SHEETS    | STA.                      | TO      | STA.         | CONTRACT NO. 68D99 |  |
|             |                    | PLOT DATE = *DATE*   | REVISIED - |   | ILLINOIS FED. AID PROJECT |       |    |           |                           |         |              |                    |  |

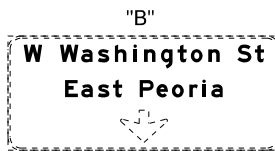


**\*Location T2-33 OH A, B, C, & D**

"A" - Temporary overlay "IL 40 North" sign with "I-74 West/ IL 29 North" & "Detours" to be removed at end of closure. Signs OL-I & OL-J

"B" - Remove & Store "W Washington St/East Peoria" sign  
Re-Install sign at end of closure.

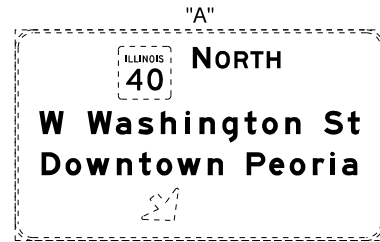
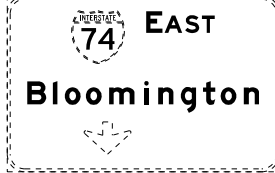
"C & D" - Remove sign panels "I-74 West/Peoria" & "I-74 East/Bloomington"  
Install new "I-74 East/ IL 29 South" panel during closure.  
At end of closure permanently Overlay new panel with "I-74 West/I-74 East" sign design. Signs T2-R & OL-K



Existing sign to be removed, stored, & re-installed at end of closure (NB IL 40)



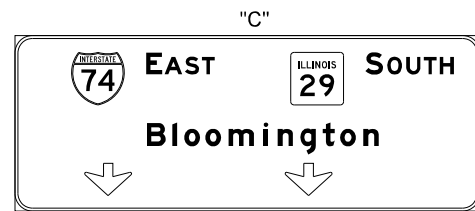
Existing signs to be removed permanently at beginning of closure (SB IL 40)



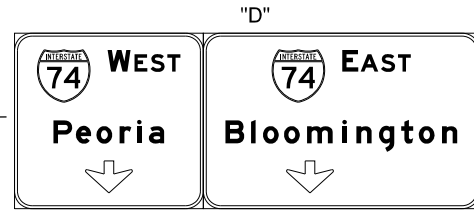
Existing Sign to be partially overlaid temporarily (NB IL 40)



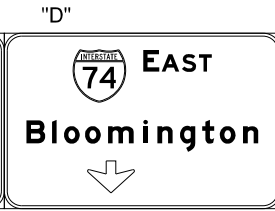
DETOURS



New sign panel to be erected at beginning of closure. (SB IL 40)



Permanent Overlay of New sign panel to be placed at end of closure. (SB IL 40)



**\*Location T2-33 GM**

Install Temporary "Riverfront Business Access Arrow RT" sign at the Overhead sign structure on EB Riverfront Drive Sign T2-M



**\*Location T2-14**

Install Temporary "Riverfront Business Access Arrow RT" sign on US 150 SB on right ~ 120' NW of the Intersection of US 150 & WB Camp St Sign T2-N



**\*Location T2-35 GM**

Install Temporary "West I-74 Closed at IL River" sign on the Right side of W. Washington St, East of Caterpillar "IT" Building Entrance Drive Sign T2-C



**\*Location T2-34**

Install Temporary "Riverfront Business Access Arrow RT" sign extension to the exit ramp gore sign to Camp Street Sign EX-E



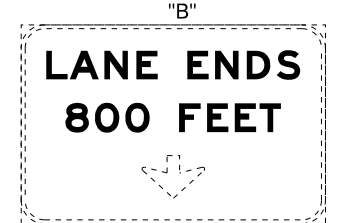

**\*Location T2-07**

Install Temporary "I-74 West Detour Arrow RT" sign extension to the exit ramp gore sign to Camp Street (Exit 94) Sign EX-D



**\*Location T2-06 A & B**

"A" & "B" - Remove "I-74 West Keep Left" & "Lane Ends 800 Feet" sign panels at closing of bridge. These panels are to be re-installed at the end of closure.

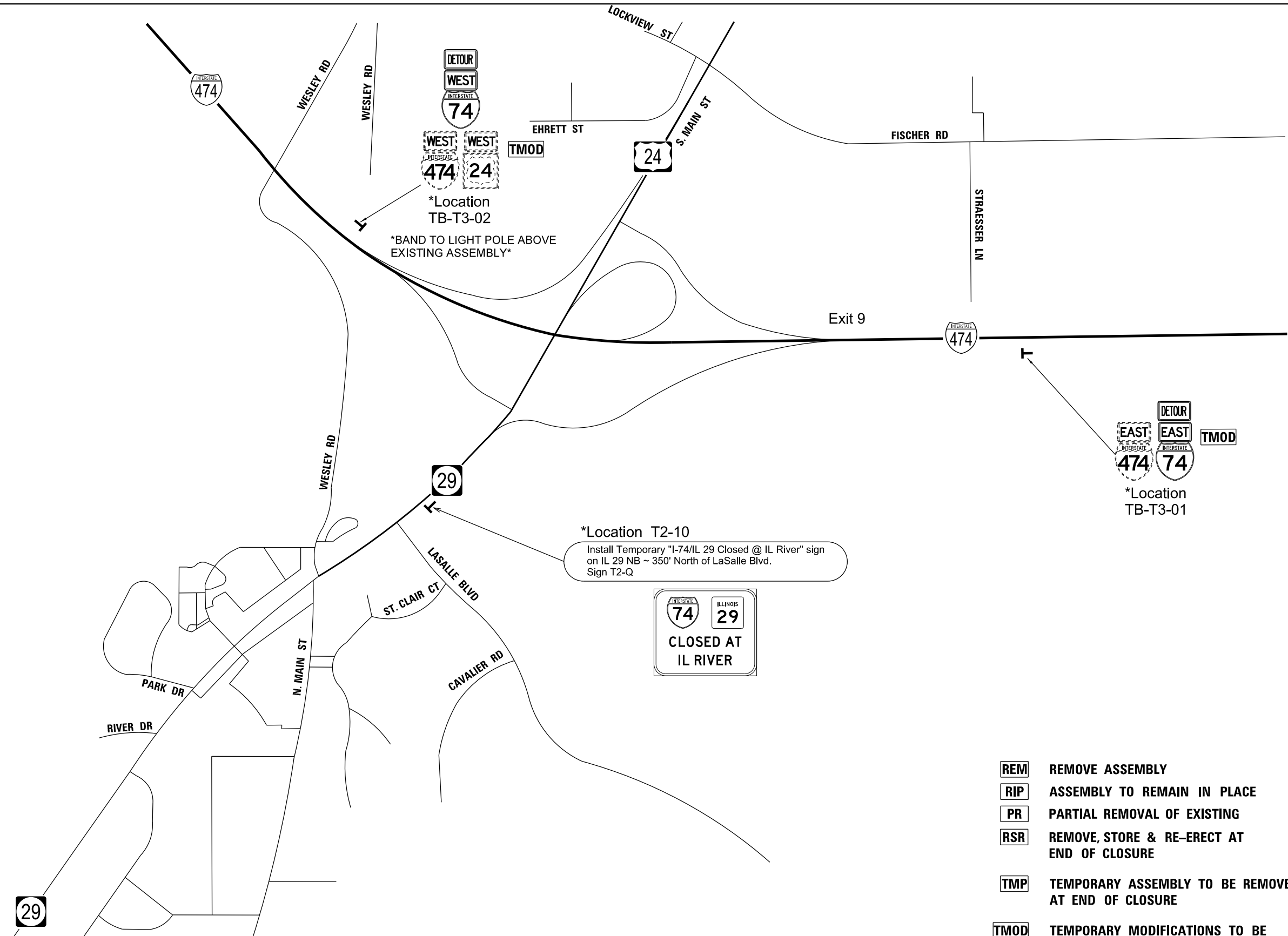


**\*Location T2-05**

Install Temporary "Riverfront Business Access Arrow LT" sign ~ 100' NW of the Exit 95 Gore sign Sign T2-P



|             |                    |                      |           |   |                           |                           |    |        |           |         |        |              |                           |         |    |    |
|-------------|--------------------|----------------------|-----------|---|---------------------------|---------------------------|----|--------|-----------|---------|--------|--------------|---------------------------|---------|----|----|
| FILE NAME = | USER NAME = *USER* | DESIGNED -           | REVISED - | <b>STATE OF ILLINOIS<br/>DEPARTMENT OF TRANSPORTATION</b> | <b>SIGN LOCATION PLAN</b> |                           |    |        | F.A. RTE. | SECTION | COUNTY | TOTAL SHEETS | SHEET NO.                 |         |    |    |
| *FILEL*     |                    | DRAWN -              | REVISED - |   | SCALE:                    | SHEET                     | OF | SHEETS | STA.      | TO      | STA.   | VAR.         | DA I-74 TEMP SIGNING 2020 | PEO/TAZ | 81 | 35 |
| Default     |                    | PLOT SCALE = *SCALE* | CHECKED - |   | REVISIED -                | CONTRACT NO. 68D99        |    |        |           |         |        |              |                           |         |    |    |
|             |                    | PLOT DATE = *DATE*   | DATE -    |   | REVISIED -                | ILLINOIS FED. AID PROJECT |    |        |           |         |        |              |                           |         |    |    |

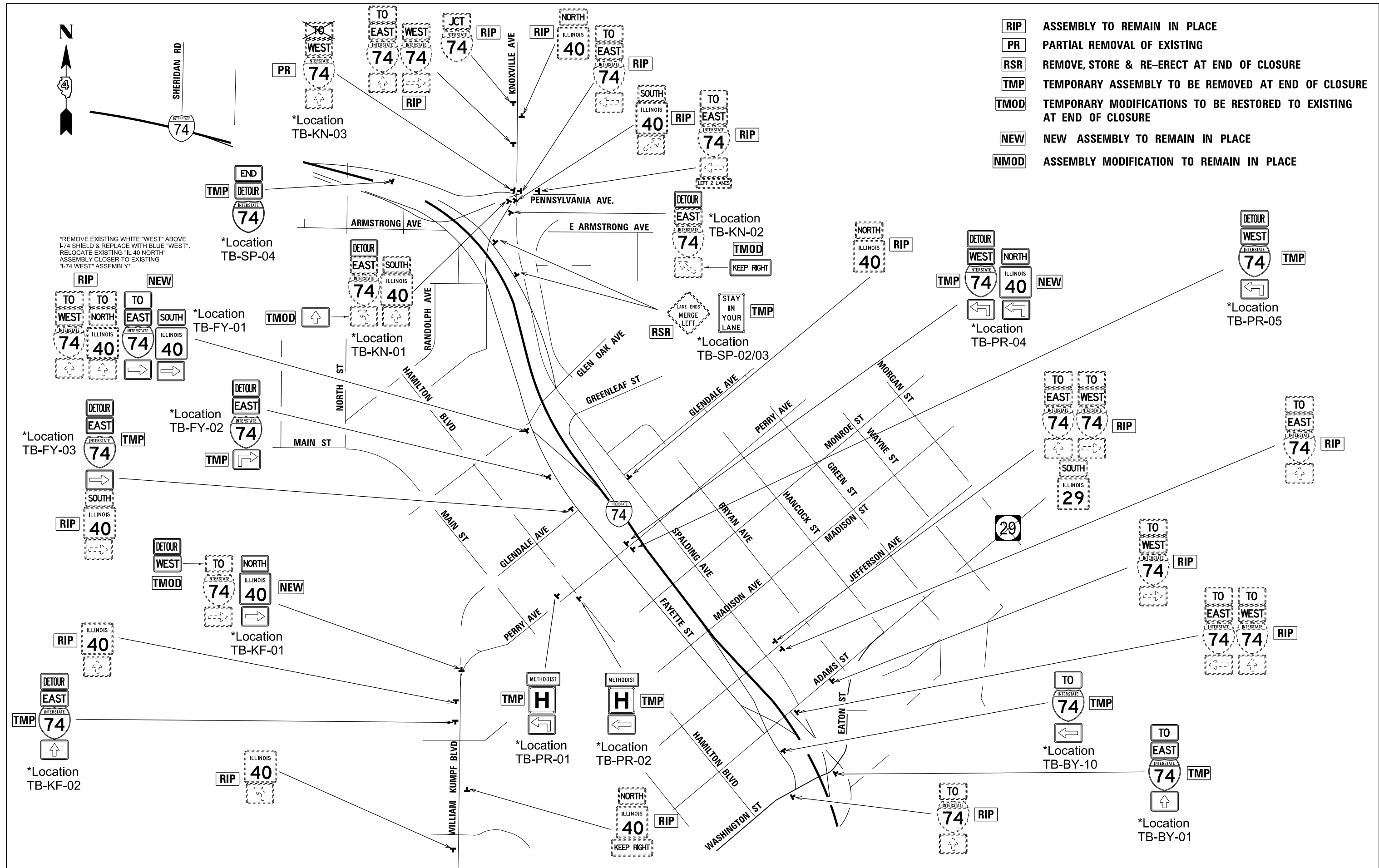


- REM** REMOVE ASSEMBLY
- RIP** ASSEMBLY TO REMAIN IN PLACE
- PR** PARTIAL REMOVAL OF EXISTING
- RSR** REMOVE, STORE & RE-ERECT AT END OF CLOSURE
- TMP** TEMPORARY ASSEMBLY TO BE REMOVED AT END OF CLOSURE
- TMOD** TEMPORARY MODIFICATIONS TO BE RESTORED TO EXISTING AT END OF CLOSURE
- NEW** NEW ASSEMBLY TO REMAIN IN PLACE
- NMOD** ASSEMBLY MODIFICATION TO REMAIN IN PLACE

|             |                     |            |           |   |                           |       |    |        |           |         |        |              |                           |         |    |    |
|-------------|---------------------|------------|-----------|---|---------------------------|-------|----|--------|-----------|---------|--------|--------------|---------------------------|---------|----|----|
| FILE NAME = | USER NAME = \$USER* | DESIGNED - | REVISED - | <b>STATE OF ILLINOIS<br/>DEPARTMENT OF TRANSPORTATION</b> | <b>SIGN LOCATION PLAN</b> |       |    |        | F.A. RTE. | SECTION | COUNTY | TOTAL SHEETS | SHEET NO.                 |         |    |    |
| \$FILEL\$   |                     | DRAWN -    | REVISED - |   | SCALE:                    | SHEET | OF | SHEETS | STA.      | TO      | STA.   | VAR.         | D4 I-74 TEMP SIGNING 2020 | PEO/TAZ | 81 | 36 |
| Default     |                     | CHECKED -  | REVISED - |   | CONTRACT NO. 68D99        |       |    |        |           |         |        |              |                           |         |    |    |
|             |                     | DATE -     | REVISED - |   | ILLINOIS FED. AID PROJECT |       |    |        |           |         |        |              |                           |         |    |    |



- RIP** ASSEMBLY TO REMAIN IN PLACE
- PR** PARTIAL REMOVAL OF EXISTING
- RSR** REMOVE, STORE & RE-ERECT AT END OF CLOSURE
- TMP** TEMPORARY ASSEMBLY TO BE REMOVED AT END OF CLOSURE
- TMOD** TEMPORARY MODIFICATIONS TO BE RESTORED TO EXISTING AT END OF CLOSURE
- NEW** NEW ASSEMBLY TO REMAIN IN PLACE
- NMOD** ASSEMBLY MODIFICATION TO REMAIN IN PLACE



\*REMOVE EXISTING WHITE "WEST" ABOVE I-74 SHIELD & REPLACE WITH BLUE "WEST". RELOCATE EXISTING "IL 40 NORTH" ASSEMBLY CLOSER TO EXISTING "I-74 WEST" ASSEMBLY\*

FILE NAME =  
\*FILEL\$  
Default

USER NAME = \*USER\$  
PLOT SCALE = \*SCALE\$  
PLOT DATE = \*DATE\$

DESIGNED -  
DRAWN -  
CHECKED -  
DATE -

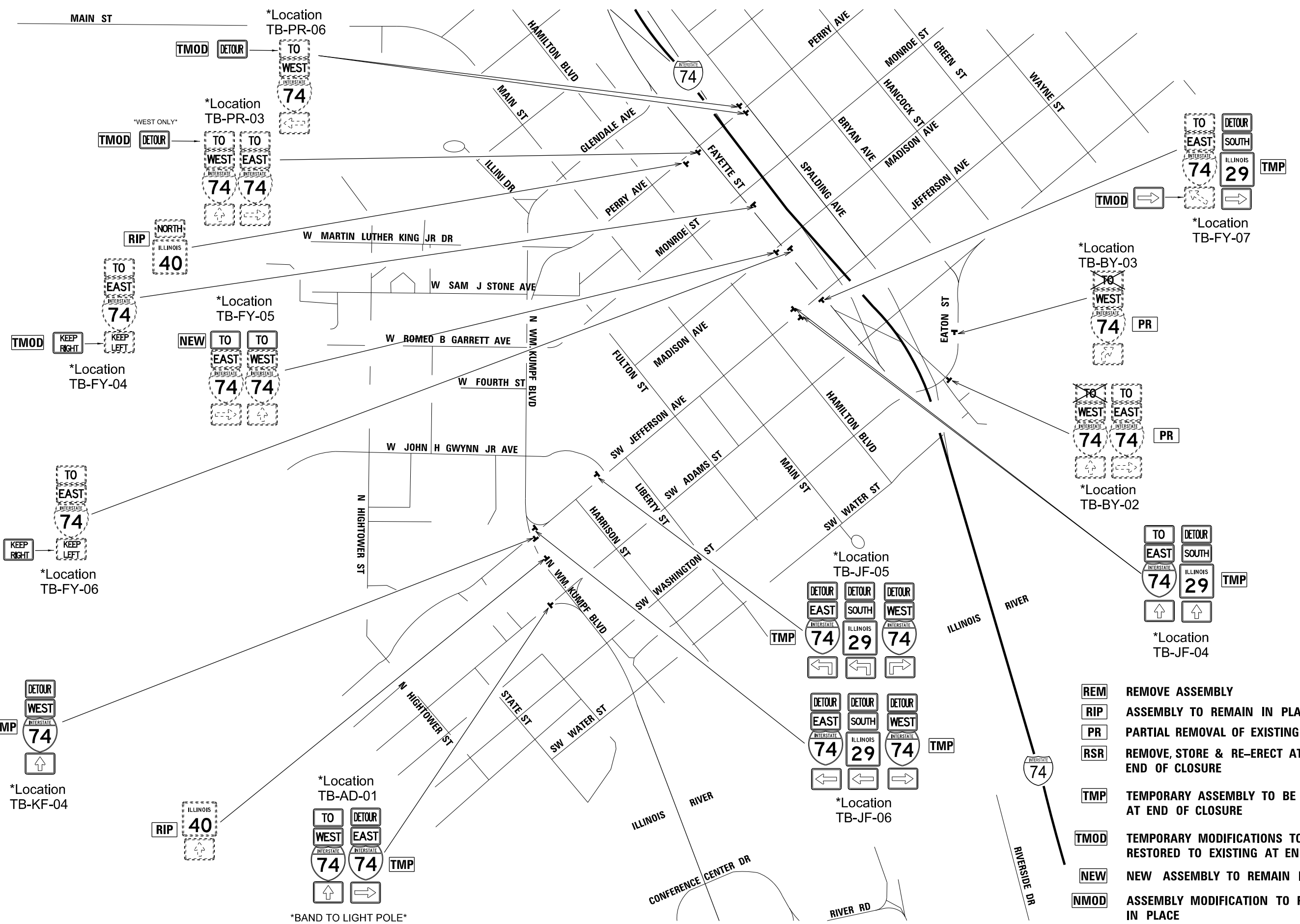
REVISED -  
REVISED -  
REVISED -  
REVISED -

**STATE OF ILLINOIS  
DEPARTMENT OF TRANSPORTATION**

**SIGN LOCATION PLAN**

SCALE: SHEET OF SHEETS STA. TO STA.

|                                |         |        |              |           |
|--------------------------------|---------|--------|--------------|-----------|
| F.A. RTE.                      | SECTION | COUNTY | TOTAL SHEETS | SHEET NO. |
| VAR. D4 I-74 TEMP SIGNING 2020 | PEO/TAZ | 81     | 37           |           |
| CONTRACT NO. 68D99             |         |        |              |           |
| ILLINOIS FED. AID PROJECT      |         |        |              |           |



- REM** REMOVE ASSEMBLY
- RIP** ASSEMBLY TO REMAIN IN PLACE
- PR** PARTIAL REMOVAL OF EXISTING
- RSR** REMOVE, STORE & RE-ERECT AT END OF CLOSURE
- TMP** TEMPORARY ASSEMBLY TO BE REMOVED AT END OF CLOSURE
- TMOD** TEMPORARY MODIFICATIONS TO BE RESTORED TO EXISTING AT END OF CLOSURE
- NEW** NEW ASSEMBLY TO REMAIN IN PLACE
- NMOD** ASSEMBLY MODIFICATION TO REMAIN IN PLACE

|             |                    |            |           |
|-------------|--------------------|------------|-----------|
| FILE NAME = | USER NAME = #USER# | DESIGNED - | REVISED - |
| #FILE#      |                    | DRAWN -    | REVISED - |
| Default     |                    | CHECKED -  | REVISED - |
|             | PLOT DATE = #DATE# | DATE -     | REVISED - |

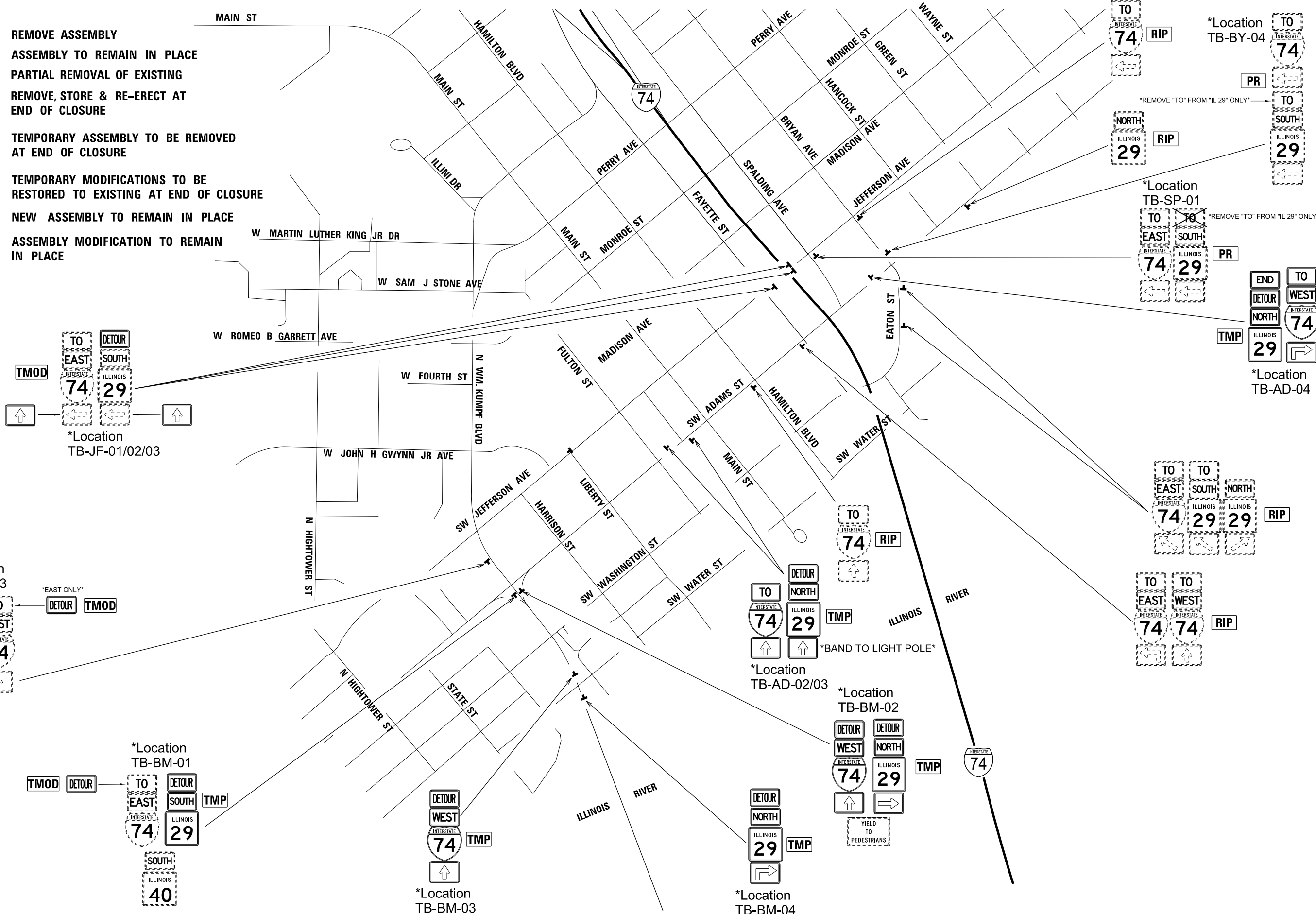
**STATE OF ILLINOIS  
DEPARTMENT OF TRANSPORTATION**

|                           |       |           |              |
|---------------------------|-------|-----------|--------------|
| <b>SIGN LOCATION PLAN</b> |       |           |              |
| SCALE:                    | SHEET | OF SHEETS | STA. TO STA. |

|                                |         |         |                    |           |
|--------------------------------|---------|---------|--------------------|-----------|
| F.A. RTE.                      | SECTION | COUNTY  | TOTAL SHEETS       | SHEET NO. |
| VAR. D4 I-74 TEMP SIGNING 2020 |         | PEO/TAZ | 81                 | 38        |
| ILLINOIS FED. AID PROJECT      |         |         | CONTRACT NO. 68D99 |           |



- REM** REMOVE ASSEMBLY
- RIP** ASSEMBLY TO REMAIN IN PLACE
- PR** PARTIAL REMOVAL OF EXISTING
- RSR** REMOVE, STORE & RE-ERECT AT END OF CLOSURE
- TMP** TEMPORARY ASSEMBLY TO BE REMOVED AT END OF CLOSURE
- TMOD** TEMPORARY MODIFICATIONS TO BE RESTORED TO EXISTING AT END OF CLOSURE
- NEW** NEW ASSEMBLY TO REMAIN IN PLACE
- NMOD** ASSEMBLY MODIFICATION TO REMAIN IN PLACE

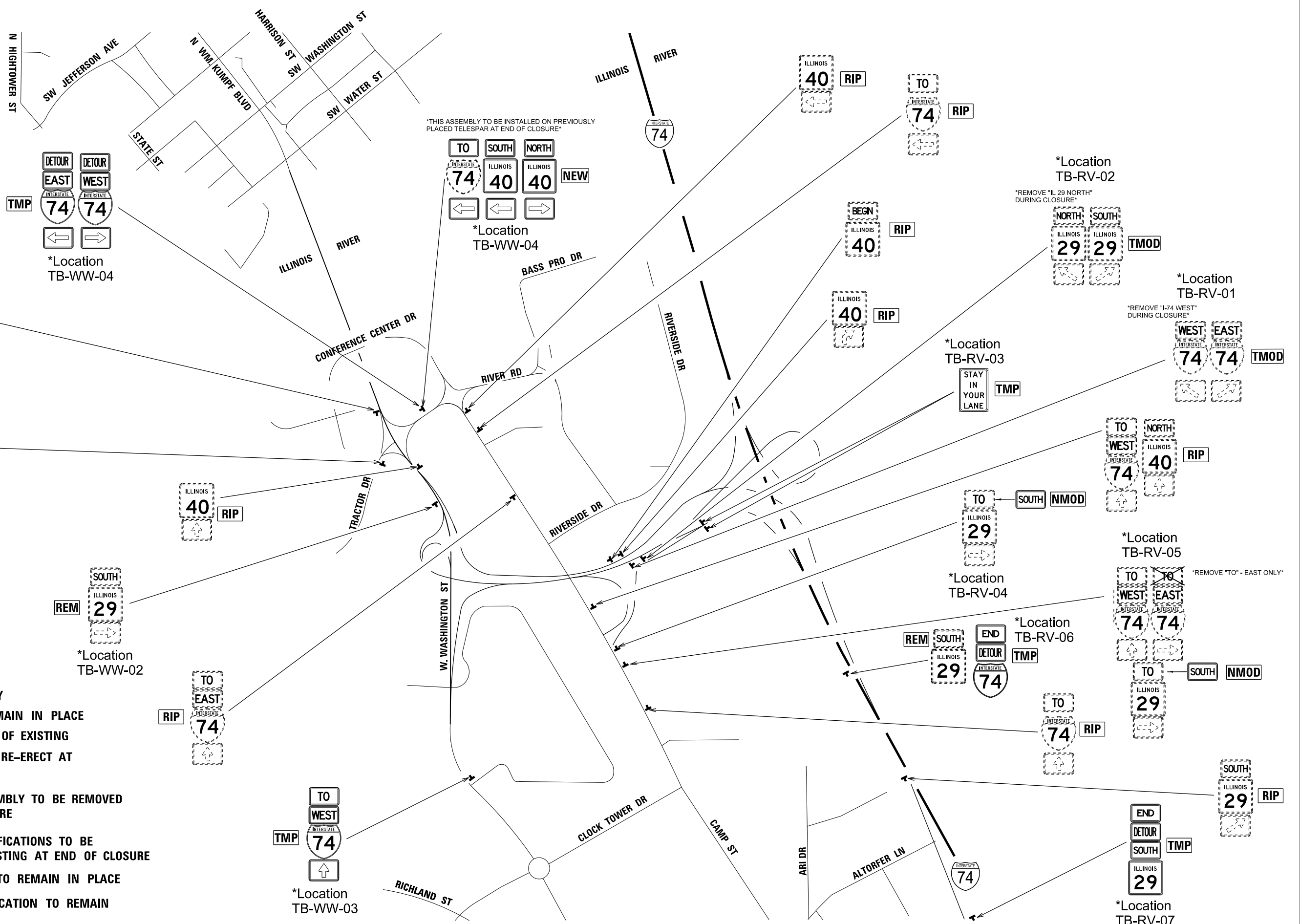


|             |                      |            |           |
|-------------|----------------------|------------|-----------|
| FILE NAME = | USER NAME = *USER*   | DESIGNED - | REVISED - |
| *FILE#      |                      | DRAWN -    | REVISED - |
| Default     |                      | CHECKED -  | REVISED - |
|             | PLOT SCALE = *SCALE* | DATE -     | REVISED - |
|             | PLOT DATE = *DATE*   |            |           |

**STATE OF ILLINOIS  
DEPARTMENT OF TRANSPORTATION**

|                           |       |           |              |
|---------------------------|-------|-----------|--------------|
| <b>SIGN LOCATION PLAN</b> |       |           |              |
| SCALE:                    | SHEET | OF SHEETS | STA. TO STA. |

|                           |                           |         |              |           |
|---------------------------|---------------------------|---------|--------------|-----------|
| F.A. RTE.                 | SECTION                   | COUNTY  | TOTAL SHEETS | SHEET NO. |
| VAR.                      | D4 I-74 TEMP SIGNING 2020 | PEO/TAZ | 81           | 39        |
| CONTRACT NO. 68D99        |                           |         |              |           |
| ILLINOIS FED. AID PROJECT |                           |         |              |           |



- REM** REMOVE ASSEMBLY
- RIP** ASSEMBLY TO REMAIN IN PLACE
- PR** PARTIAL REMOVAL OF EXISTING
- RSR** REMOVE, STORE & RE-ERECT AT END OF CLOSURE
- TMP** TEMPORARY ASSEMBLY TO BE REMOVED AT END OF CLOSURE
- TMOD** TEMPORARY MODIFICATIONS TO BE RESTORED TO EXISTING AT END OF CLOSURE
- NEW** NEW ASSEMBLY TO REMAIN IN PLACE
- NMOD** ASSEMBLY MODIFICATION TO REMAIN IN PLACE

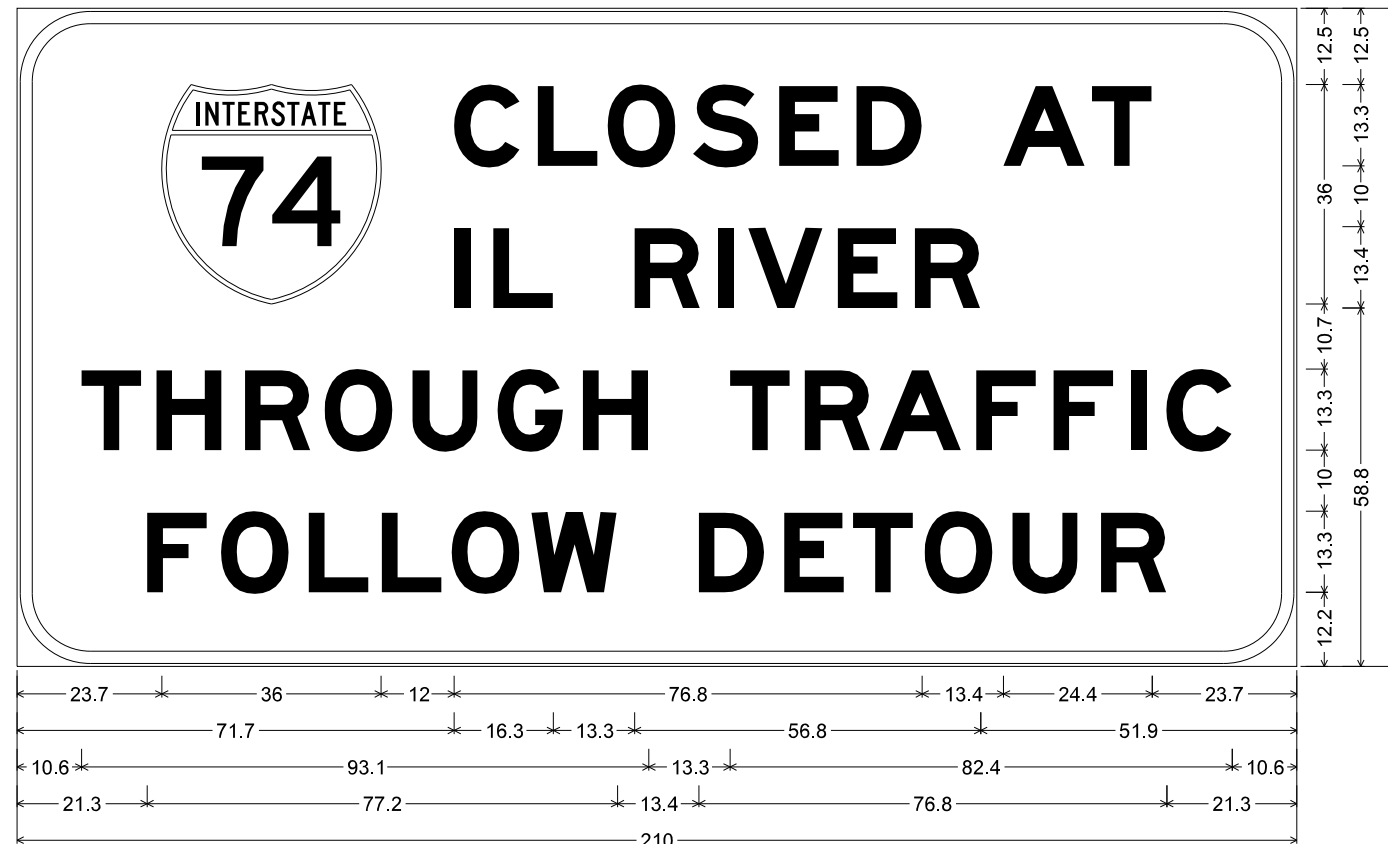
|             |                     |                       |           |
|-------------|---------------------|-----------------------|-----------|
| FILE NAME = | USER NAME = \$USER* | DESIGNED -            | REVISED - |
| \$FILEL\$   |                     | DRAWN -               | REVISED - |
| Default     |                     | PLOT SCALE = \$SCALE* | REVISED - |
|             |                     | PLOT DATE = \$DATE*   | REVISED - |

**STATE OF ILLINOIS  
DEPARTMENT OF TRANSPORTATION**

|                           |       |           |              |
|---------------------------|-------|-----------|--------------|
| <b>SIGN LOCATION PLAN</b> |       |           |              |
| SCALE:                    | SHEET | OF SHEETS | STA. TO STA. |

|                                |         |         |                           |           |
|--------------------------------|---------|---------|---------------------------|-----------|
| F.A. RTE.                      | SECTION | COUNTY  | TOTAL SHEETS              | SHEET NO. |
| VAR. D4 I-74 TEMP SIGNING 2020 |         | PEO/TAZ | 81                        | 40        |
| CONTRACT NO. 68D99             |         |         | ILLINOIS FED. AID PROJECT |           |

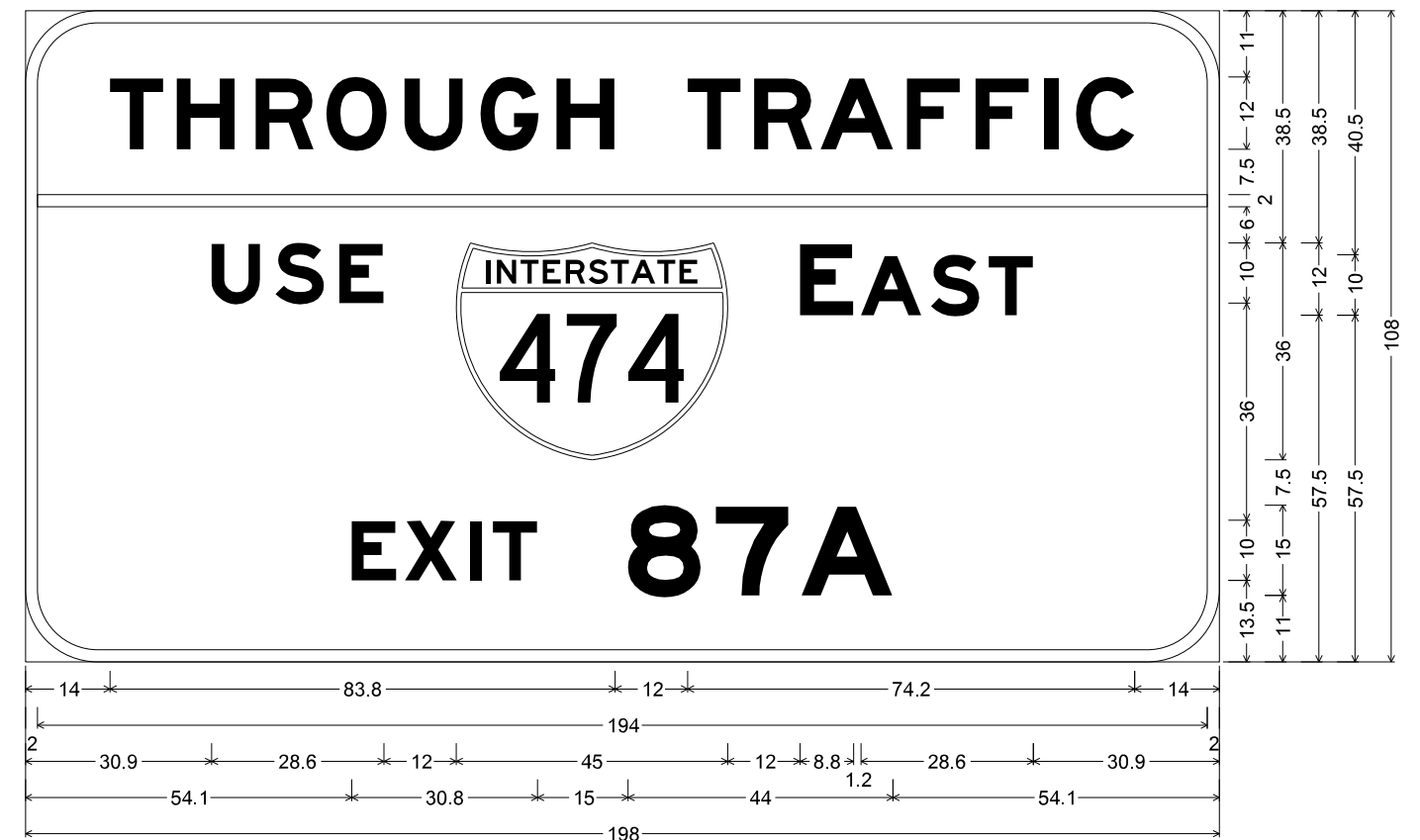




Sign P1-A; 12.0" Radius, 2.0" Border, 0.5" Indent, Black on Fluorescent orange;  
 [CLOSED AT] E Mod 2K; [IL RIVER] E Mod 2K; [THROUGH TRAFFIC] E Mod 2K; [FOLLOW DETOUR] E Mod 2K;  
 Table of widths and spaces.

|      |      |      |   |   |   |   |   |      |   |   |      |   |      |
|------|------|------|---|---|---|---|---|------|---|---|------|---|------|
| 23.7 | 36.0 | 12.0 | C | L | O | S | E | D    | A | T | 23.7 |   |      |
| 71.7 | I    | L    | R | I | V | E | R | 51.9 |   |   |      |   |      |
| 10.6 | T    | H    | R | O | U | G | H |      |   |   |      |   |      |
| 13.3 | T    | R    | A | F | F | I | C | 10.6 |   |   |      |   |      |
| 21.3 | F    | O    | L | L | O | W | D | E    | T | O | U    | R | 21.3 |

**P1-A**  
 LOCATION: P1-01

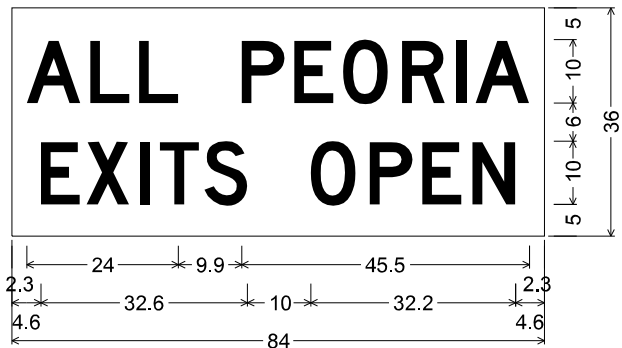


Sign P1-B; 12.0" Radius, 2.0" Border, White on Green;  
 [THROUGH TRAFFIC] E Mod 2K; [USE] E Mod 2K; [EAST] E Mod 2K; [EXIT 87A] E Mod 2K;  
 Table of widths and spaces.

|      |   |   |   |    |      |   |   |      |   |      |  |     |
|------|---|---|---|----|------|---|---|------|---|------|--|-----|
| 14.0 | T | H | R | O  | U    | G | H |      |   |      |  |     |
| 12.0 | T | R | A | F  | F    | I | C | 14.0 |   |      |  |     |
| 2.0  |   |   |   |    |      |   |   |      |   |      |  | 2.0 |
| 30.9 | U | S | E | 74 | 45.0 | E | A | S    | T | 30.9 |  |     |
| 54.1 | E | X | I | T  | 8    | 7 | A | 54.1 |   |      |  |     |

**P1-B**  
 LOCATION: P1-02

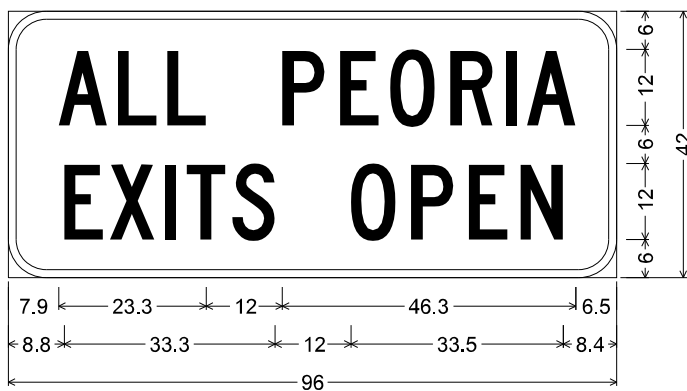




Overlay OL-A;  
 No border, White on Fluorescent orange;  
 [ALL PEORIA] Black D 2K;  
 [EXITS OPEN] Black D 2K;  
 Table of widths and spaces.

|     |   |     |     |     |     |     |     |     |     |     |     |     |     |     |     |     |   |     |     |
|-----|---|-----|-----|-----|-----|-----|-----|-----|-----|-----|-----|-----|-----|-----|-----|-----|---|-----|-----|
| 2.3 | A | 8.5 | L   | 1.5 | L   | 6.2 | L   | 1.6 | L   | 6.2 |     |     |     |     |     |     |   |     |     |
|     | P | 9.9 | E   | 6.8 | 1.6 | 6.2 | O   | 1.5 | R   | 7.1 | 2.1 | 6.8 | 1.8 | I   | 1.6 | 1.5 | A | 8.5 | 2.3 |
| 4.6 | E | 6.2 | X   | 1.0 | 6.8 | I   | 1.7 | 1.6 | T   | 1.5 | 6.2 | 0.8 | S   | 6.8 |     |     |   |     |     |
|     | O | 9.9 | 7.2 | 2.1 | P   | 6.9 | 1.4 | E   | 6.2 | 1.7 | N   | 6.8 | 4.6 |     |     |     |   |     |     |

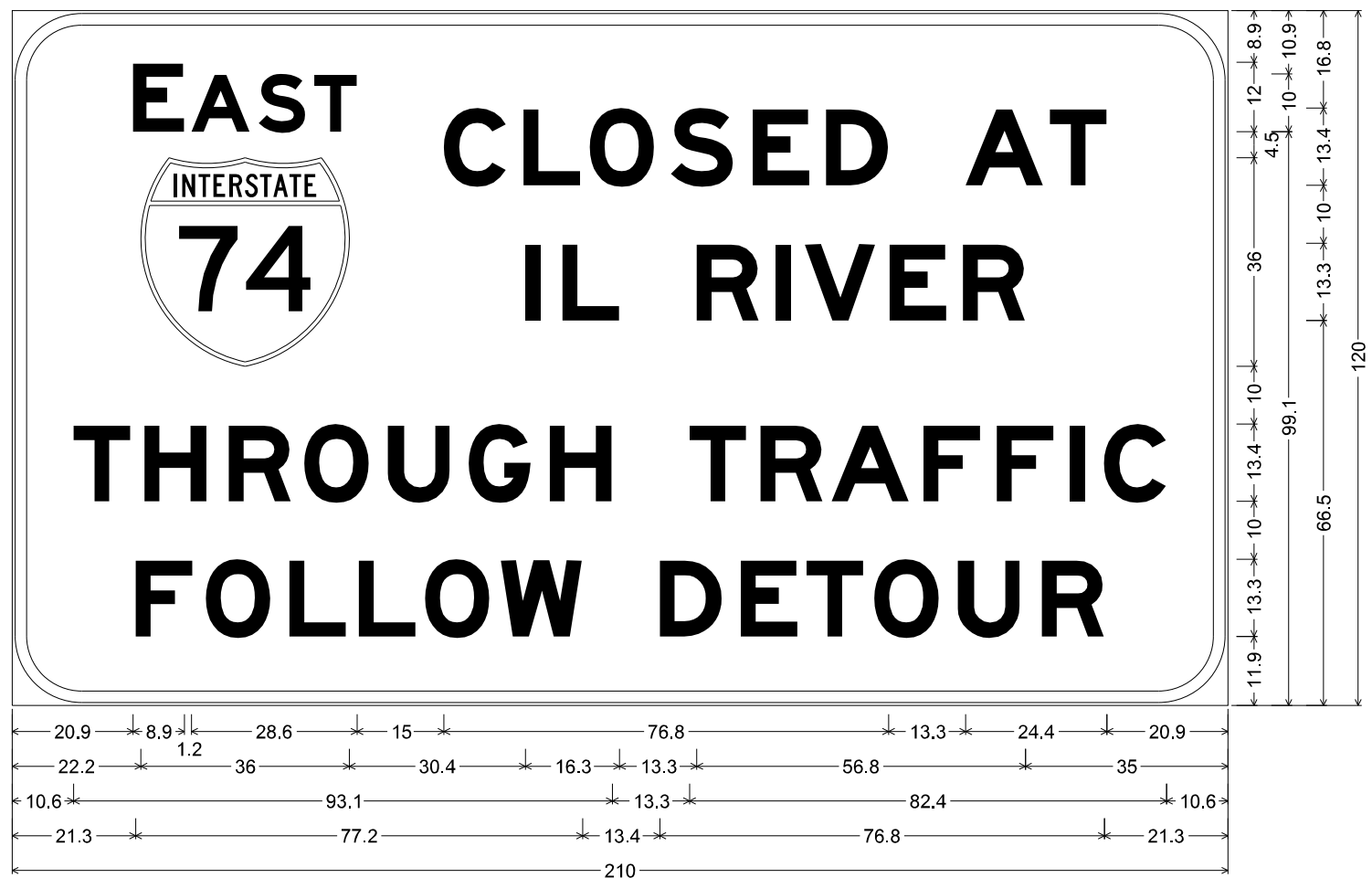
**OL-A**  
 LOCATION: P1-04 OH



Sign EX-A;  
 6.0" Radius, 1.3" Border, Black on Fluorescent orange;  
 [ALL] C 2K [ ] D 2K [PEORIA] C 2K;  
 [EXITS] C 2K [ ] D 2K [OPEN] C 2K [ ] D 2K;  
 Table of widths and spaces.

|     |   |      |     |     |     |     |     |     |     |     |     |     |     |     |     |     |   |     |     |
|-----|---|------|-----|-----|-----|-----|-----|-----|-----|-----|-----|-----|-----|-----|-----|-----|---|-----|-----|
| 7.9 | A | 7.7  | L   | 1.7 | L   | 6.1 | L   | 1.7 | L   | 6.1 |     |     |     |     |     |     |   |     |     |
|     | P | 12.0 | E   | 6.7 | 2.4 | 6.2 | O   | 1.8 | R   | 7.0 | 2.4 | 6.8 | 2.0 | I   | 1.7 | 1.7 | A | 7.6 | 6.5 |
| 8.8 | E | 6.2  | X   | 1.0 | 7.1 | I   | 1.7 | 1.7 | T   | 1.7 | 6.1 | 1.1 | S   | 6.7 |     |     |   |     |     |
|     | O | 12.0 | 7.1 | 2.4 | P   | 6.7 | 2.4 | E   | 6.1 | 2.0 | N   | 6.8 | 8.4 |     |     |     |   |     |     |

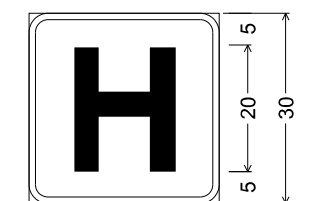
**EX-A**  
 LOCATION: P1-06



Sign P1-F; 12.0" Radius, 2.0" Border, 0.5" Indent, Black on Fluorescent orange;  
 [EAST] E Mod 2K; [CLOSED AT] E Mod 2K; [IL RIVER] E Mod 2K; [THROUGH TRAFFIC] E Mod 2K;  
 [FOLLOW DETOUR] E Mod 2K;  
 Table of widths and spaces.

|      |    |      |      |     |      |      |     |      |      |     |      |      |     |      |     |     |      |      |   |      |      |      |      |      |   |     |     |   |      |      |   |      |     |   |      |      |
|------|----|------|------|-----|------|------|-----|------|------|-----|------|------|-----|------|-----|-----|------|------|---|------|------|------|------|------|---|-----|-----|---|------|------|---|------|-----|---|------|------|
| 20.9 | E  | 8.9  | 1.2  | A   | 10.1 | 1.5  | S   | 8.1  | 1.5  | T   | 7.4  | 15.0 | C   | 10.8 | 2.9 | L   | 9.9  | 1.6  | O | 11.2 | 2.8  | S    | 10.8 | 3.3  | E | 9.9 | 2.8 | D | 10.8 | 13.3 | A | 13.5 | 1.0 | T | 9.9  | 20.9 |
| 22.2 | 74 | 36.0 | 30.4 | I   | 2.7  | 3.7  | L   | 9.9  | 13.3 | R   | 10.8 | 2.8  | I   | 2.7  | 2.4 | V   | 12.3 | 2.4  | E | 9.8  | 2.8  | R    | 10.8 | 35.0 |   |     |     |   |      |      |   |      |     |   |      |      |
| 10.6 | T  | 9.9  | 2.4  | H   | 10.8 | 3.7  | R   | 10.8 | 2.3  | O   | 11.2 | 3.2  | U   | 10.8 | 3.2 | G   | 10.8 | 3.2  | H | 10.8 |      |      |      |      |   |     |     |   |      |      |   |      |     |   |      |      |
|      | T  | 13.3 | 9.9  | 2.4 | R    | 10.8 | 1.4 | A    | 13.5 | 2.4 | F    | 9.9  | 2.8 | F    | 9.8 | 2.8 | I    | 2.7  | C | 3.2  | 10.8 | 10.6 |      |      |   |     |     |   |      |      |   |      |     |   |      |      |
| 21.3 | F  | 9.9  | 2.3  | O   | 11.2 | 3.2  | L   | 9.8  | 2.2  | L   | 9.8  | 1.6  | O   | 11.2 | 1.9 | W   | 14.1 | 13.4 | D | 10.8 | 3.2  | E    | 9.8  | 1.5  | T | 9.9 | 1.8 | O | 11.2 | 3.2  | U | 10.8 | 3.8 | R | 10.8 | 21.3 |

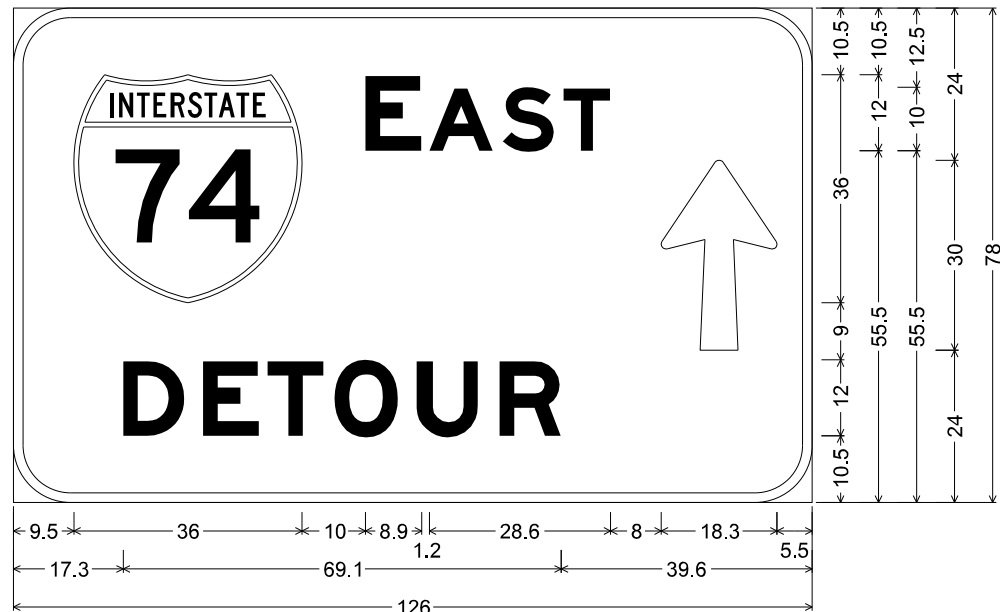
**P1-F**  
 LOCATION: P1-10



Sign D9-2, Type 2;  
 3.0" Radius, 1.0" Border, White on Blue;  
 [H] E Mod 2K;  
 Table of widths and spaces.

|     |   |      |     |
|-----|---|------|-----|
| 7.1 | H | 16.2 | 6.7 |
|-----|---|------|-----|

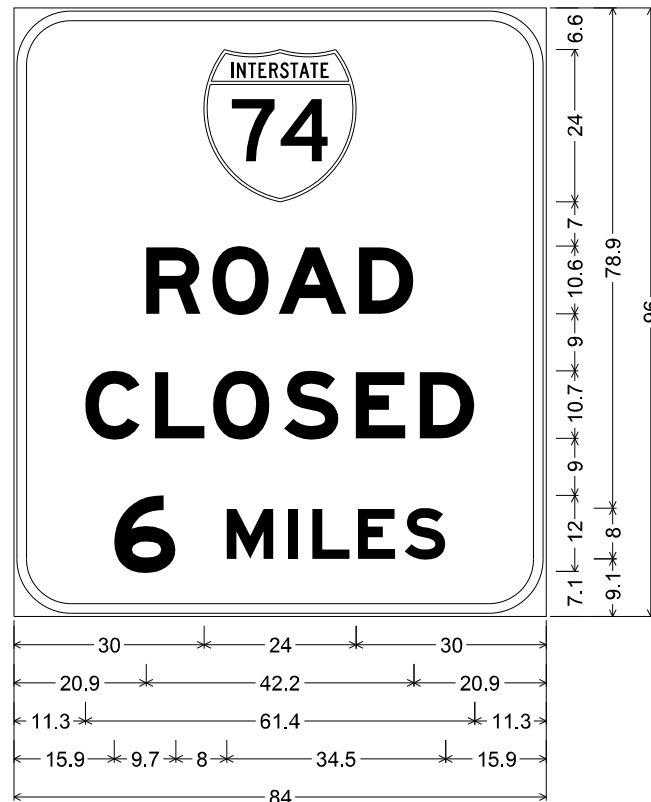
**D9-2, TYPE 2**  
 LOCATIONS: P1-04 OH, P1-06, P1-13, T1-06 OH & T1-09 OH B



Sign P1-G; 9.0" Radius, 1.5" Border, Black on Fluorescent orange;  
 [EAST] E Mod 2K; [DETOUR] E Mod 2K; Arrow 133 - 30.0" 90°;  
 Table of widths and spaces.

|      |      |      |     |     |      |     |     |     |     |     |      |     |   |     |     |   |     |      |
|------|------|------|-----|-----|------|-----|-----|-----|-----|-----|------|-----|---|-----|-----|---|-----|------|
| 9.5  | 36.0 | 10.0 | 8.9 | 1.2 | 10.1 | 1.5 | 8.1 | 1.5 | 7.4 | 8.0 | 18.3 | 5.5 |   |     |     |   |     |      |
| 17.3 | D    | 9.7  | 2.9 | E   | 8.9  | 1.3 | T   | 8.9 | 1.7 | O   | 10.1 | 2.8 | U | 9.8 | 3.3 | R | 9.7 | 39.6 |

**P1-G**  
 LOCATION: P1-12 GM



Sign P1-H;  
 9.0" Radius, 1.5" Border, 0.5" Indent, Black on Fluorescent orange;  
 [ROAD] E Mod 2K; [CLOSED] E Mod 2K;  
 [6 MILES] E Mod 2K;  
 Table of widths and spaces.

|      |    |      |      |   |     |     |   |      |     |   |     |      |   |     |     |   |     |      |
|------|----|------|------|---|-----|-----|---|------|-----|---|-----|------|---|-----|-----|---|-----|------|
| 30.0 | 74 | 24.0 | 30.0 |   |     |     |   |      |     |   |     |      |   |     |     |   |     |      |
| 20.9 | R  | 8.6  | 1.8  | O | 9.0 | 1.5 | A | 10.8 | 1.9 | D | 8.6 | 20.9 |   |     |     |   |     |      |
| 11.3 | C  | 8.6  | 2.4  | L | 7.9 | 1.2 | O | 9.0  | 2.2 | S | 8.7 | 2.6  | E | 7.9 | 2.3 | D | 8.6 | 11.3 |
| 15.9 | 6  | 9.7  | 8.0  | M | 7.4 | 2.3 | I | 1.6  | 2.2 | L | 5.9 | 1.3  | E | 5.9 | 1.5 | S | 6.4 | 15.9 |

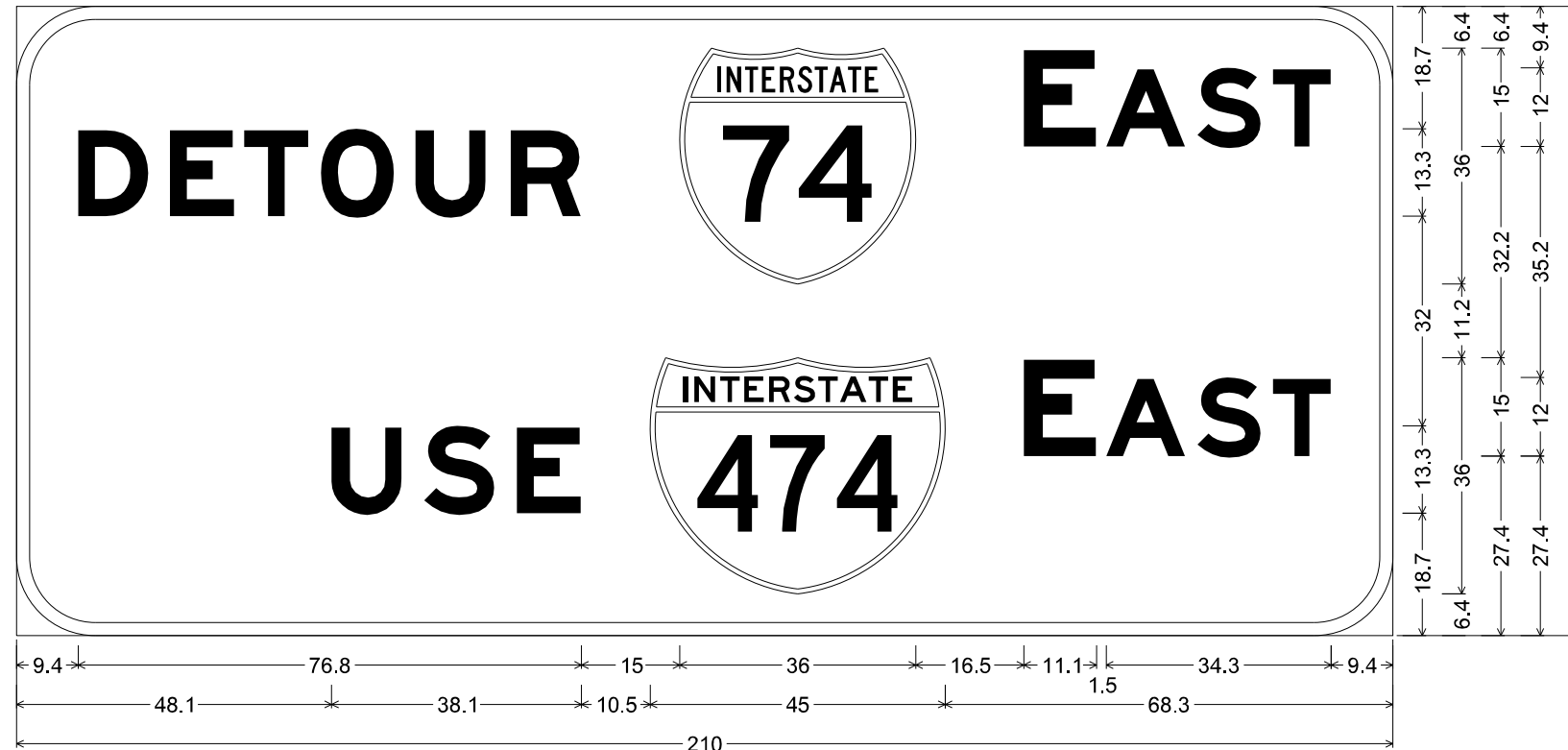
**P1-H**  
 LOCATION: P1-05 LT



Sign EX-B;  
 6.0" Radius, 1.3" Border, Black on Fluorescent orange;  
 [ALL PEORIA] D 2K; [EXITS OPEN] D 2K;  
 Table of widths and spaces.

|      |   |      |     |   |     |     |   |     |     |   |     |     |   |     |     |   |      |     |
|------|---|------|-----|---|-----|-----|---|-----|-----|---|-----|-----|---|-----|-----|---|------|-----|
| 3.4  | A | 10.2 | 1.8 | L | 7.5 | 1.8 | L | 7.4 |     |   |     |     |   |     |     |   |      |     |
| 12.0 | P | 8.2  | 1.8 | E | 7.4 | 1.8 | O | 8.5 | 2.7 | R | 8.1 | 2.1 | I | 1.9 | 1.8 | A | 10.2 | 3.4 |
| 6.1  | E | 7.4  | 1.2 | X | 8.2 | 2.0 | I | 1.9 | 1.8 | T | 7.5 | 0.9 | S | 8.2 |     |   |      |     |
| 12.0 | O | 8.5  | 2.6 | P | 8.2 | 1.8 | E | 7.4 | 2.1 | N | 8.1 | 6.1 |   |     |     |   |      |     |

**EX-B**  
 LOCATION: P1-13

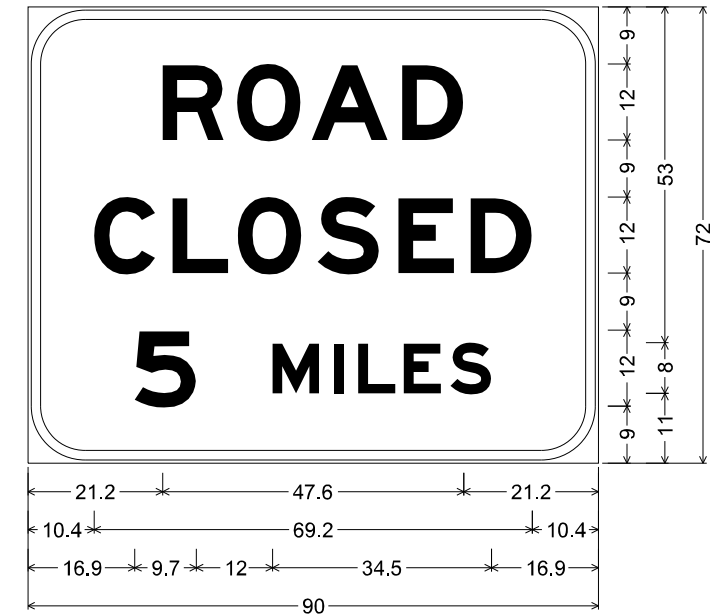


Sign P1-I; 12.0" Radius, 2.0" Border, Black on Fluorescent orange;  
 [DETOUR] E Mod 2K; [USE] E Mod 2K; [EAST] E Mod 2K; [EAST] E Mod 2K;

Table of widths and spaces.

|      |   |      |     |   |      |     |   |     |      |   |      |      |   |      |     |   |      |      |   |      |      |   |      |     |   |      |     |   |     |     |   |     |     |
|------|---|------|-----|---|------|-----|---|-----|------|---|------|------|---|------|-----|---|------|------|---|------|------|---|------|-----|---|------|-----|---|-----|-----|---|-----|-----|
| 9.4  | D | 10.8 | 3.2 | E | 9.9  | 1.4 | T | 9.9 | 1.9  | O | 11.2 | 3.2  | U | 10.8 | 3.7 | R | 10.8 | 15.0 |   | 36.0 | 16.5 | E | 11.1 | 1.5 | A | 12.1 | 1.8 | S | 9.7 | 1.8 | T | 8.9 | 9.4 |
| 48.1 | U | 10.8 | 3.3 | S | 10.8 | 3.3 | E | 9.9 | 10.5 |   | 45.0 | 12.0 | E | 11.1 | 1.5 | A | 12.1 | 1.8  | S | 9.7  | 1.8  | T | 8.9  | 9.4 |   |      |     |   |     |     |   |     |     |

**P1-I**  
 LOCATION: P1-11

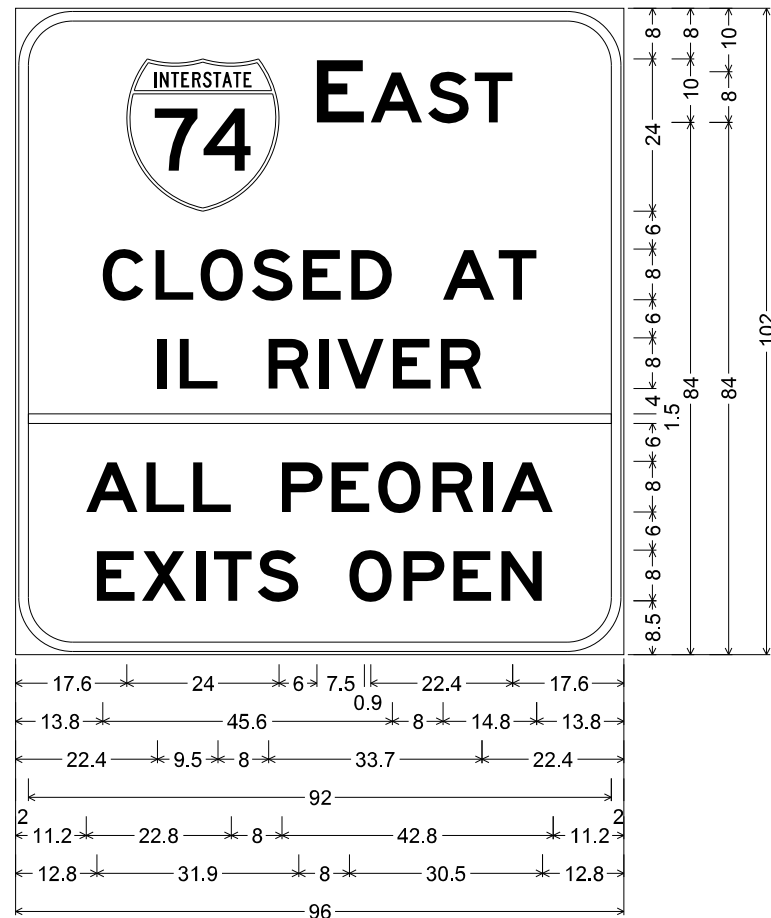


Sign P1-K;  
 9.0" Radius, 1.5" Border, 0.5" Indent, Black on Fluorescent orange;  
 [ROAD] E Mod 2K; [CLOSED] E Mod 2K;  
 [5 MILES] E Mod 2K;

Table of widths and spaces.

|      |   |     |      |   |      |     |   |      |     |   |     |      |   |     |     |   |     |      |
|------|---|-----|------|---|------|-----|---|------|-----|---|-----|------|---|-----|-----|---|-----|------|
| 21.2 | R | 9.8 | 2.0  | O | 10.1 | 1.7 | A | 12.1 | 2.1 | D | 9.8 | 21.2 |   |     |     |   |     |      |
| 10.4 | C | 9.8 | 2.6  | L | 8.9  | 1.4 | O | 10.1 | 2.5 | S | 9.7 | 3.0  | E | 8.9 | 2.5 | D | 9.8 | 10.4 |
| 16.9 | S | 9.7 | 12.0 | M | 7.4  | 2.3 | I | 1.6  | 2.2 | L | 5.9 | 1.3  | E | 5.9 | 1.5 | S | 6.4 | 16.9 |

**P1-K**  
 LOCATIONS: P1-07 LT. & RT.



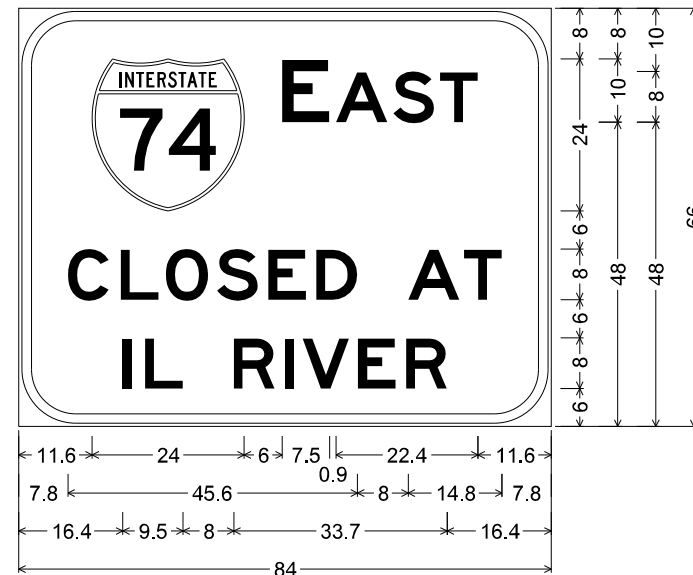
Sign WM-A;  
 9.0" Radius, 1.5" Border, 0.5" Indent, Black on Fluorescent orange;  
 [EAST] E 2K; [CLOSED AT] E 2K; [IL RIVER] E 2K;  
 [ALL PEORIA] E 2K; [EXITS OPEN] E 2K;

Table of widths and spaces.

|      |      |      |     |     |     |     |     |      |     |      |     |     |     |      |      |     |   |     |      |
|------|------|------|-----|-----|-----|-----|-----|------|-----|------|-----|-----|-----|------|------|-----|---|-----|------|
| 17.6 | 24.0 | 6.0  | 7.5 | 0.9 | 8.2 | 0.9 | 6.5 | 0.8  | 6.0 | 17.6 |     |     |     |      |      |     |   |     |      |
| 13.8 | C    | 6.4  | L   | 1.9 | O   | 1.1 | S   | 1.4  | E   | 1.6  | D   | 6.4 |     |      |      |     |   |     |      |
|      |      | 8.0  | A   | 8.2 | 0.6 | T   | 6.0 | 13.8 |     |      |     |     |     |      |      |     |   |     |      |
| 22.4 | I    | 1.4  | L   | 2.1 | R   | 8.0 | I   | 1.4  | V   | 7.4  | E   | 1.6 | R   | 6.5  | 22.4 |     |   |     |      |
| 2.0  |      | 92.0 | 2.0 |     |     |     |     |      |     |      |     |     |     |      |      |     |   |     |      |
| 11.2 | A    | 8.1  | 1.4 | L   | 6.0 | 1.3 | L   | 6.0  |     |      |     |     |     |      |      |     |   |     |      |
|      |      | 8.0  | P   | 6.5 | 1.4 | E   | 6.0 | 1.3  | O   | 6.8  | 1.8 | R   | 6.5 | 1.6  | I    | 1.4 | A | 8.1 | 11.2 |
| 12.8 | E    | 6.0  | X   | 1.2 | I   | 1.5 | T   | 6.0  | 0.9 | S    | 6.5 |     |     |      |      |     |   |     |      |
|      |      | 8.0  | O   | 6.7 | 1.8 | P   | 6.5 | 1.4  | E   | 6.0  | 1.6 | N   | 6.5 | 12.8 |      |     |   |     |      |

### WM-A

LOCATIONS: WM-01, WM-S1, WM-S2,  
 WM-02 & WM-10




Sign P3-A;  
 9.0" Radius, 1.5" Border, 0.5" Indent, Black on Fluorescent orange;  
 [EAST] E 2K; [CLOSED AT] E 2K;  
 [IL RIVER] E 2K;

Table of widths and spaces.

|      |      |     |     |     |     |     |     |     |     |      |   |     |   |     |      |
|------|------|-----|-----|-----|-----|-----|-----|-----|-----|------|---|-----|---|-----|------|
| 11.6 | 24.0 | 6.0 | 7.5 | 0.9 | 8.2 | 0.9 | 6.5 | 0.8 | 6.0 | 11.6 |   |     |   |     |      |
| 7.8  | C    | 6.4 | L   | 1.9 | O   | 1.1 | S   | 1.4 | E   | 1.6  | D | 6.4 |   |     |      |
|      |      | 8.0 | A   | 8.2 | 0.6 | T   | 6.0 | 7.8 |     |      |   |     |   |     |      |
| 16.4 | I    | 1.4 | L   | 2.1 | R   | 8.0 | I   | 1.4 | V   | 7.4  | E | 1.6 | R | 6.5 | 16.4 |

### P3-A

LOCATION: P3-01



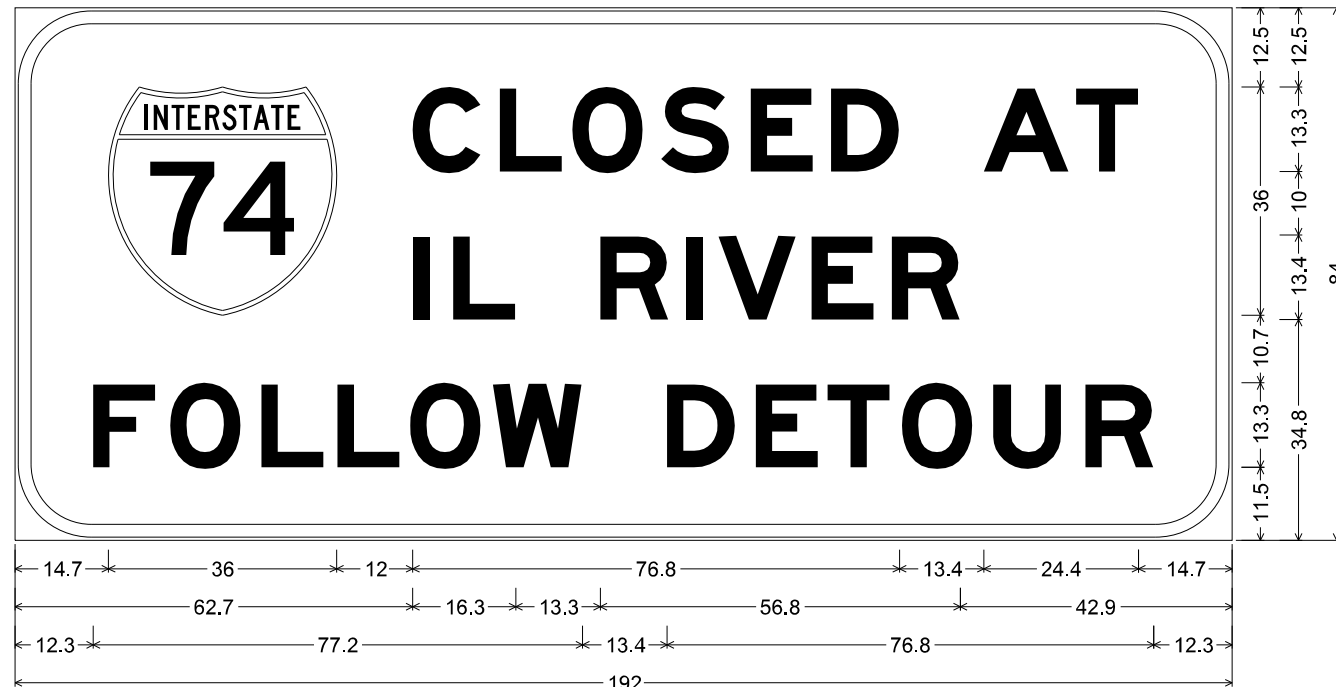
Sign MC-A;  
 9.0" Radius, 1.5" Border, 0.5" Indent, Black on Fluorescent orange;  
 [CLOSED AT] E 2K; [IL RIVER] E 2K;

Table of widths and spaces.

|      |      |      |      |      |     |     |     |     |   |     |   |     |   |     |      |
|------|------|------|------|------|-----|-----|-----|-----|---|-----|---|-----|---|-----|------|
| 13.0 | 24.0 | 10.0 | 24.0 | 13.0 |     |     |     |     |   |     |   |     |   |     |      |
| 7.8  | C    | 6.4  | L    | 1.9  | O   | 1.1 | S   | 1.4 | E | 1.6 | D | 6.4 |   |     |      |
|      |      | 8.0  | A    | 8.2  | 0.6 | T   | 6.0 | 7.8 |   |     |   |     |   |     |      |
| 16.4 | I    | 1.4  | L    | 2.1  | R   | 8.0 | I   | 1.4 | V | 7.4 | E | 1.6 | R | 6.5 | 16.4 |

### MC-A

LOCATIONS: MC-01, MC-02 & T2-11

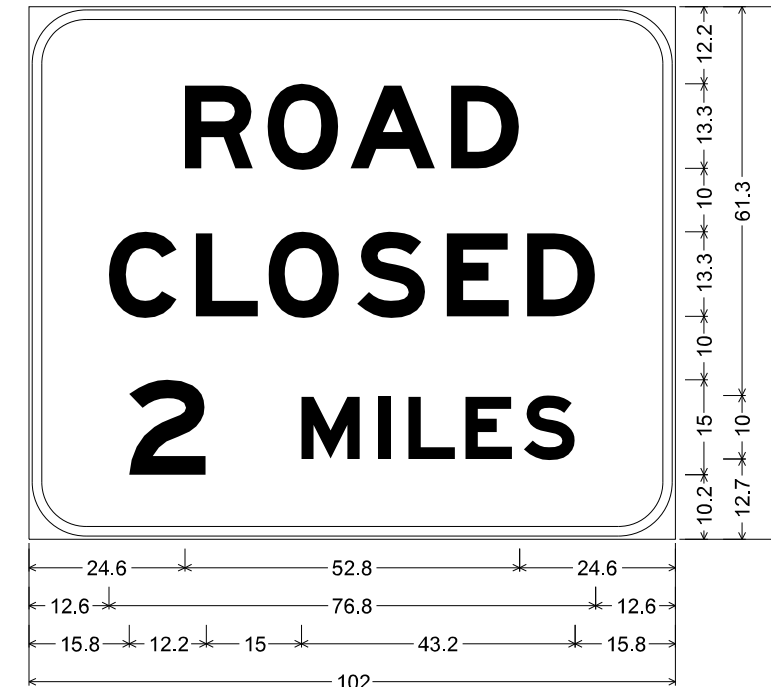


Sign P2-A; 12.0" Radius, 2.0" Border, 0.5" Indent, Black on Fluorescent orange;  
 [CLOSED AT] E Mod 2K; [IL RIVER] E Mod 2K; [FOLLOW DETOUR] E Mod 2K;  
 Table of widths and spaces.

|      |      |      |   |   |   |   |   |      |   |   |      |   |      |
|------|------|------|---|---|---|---|---|------|---|---|------|---|------|
| 14.7 | 36.0 | 12.0 | C | L | O | S | E | D    | A | T | 14.7 |   |      |
| 62.7 | I    | L    | R | I | V | E | R | 42.9 |   |   |      |   |      |
| 12.3 | F    | O    | L | L | O | W | D | E    | T | O | U    | R | 12.3 |

**P2-A**

LOCATIONS: P2-01 & P2-05

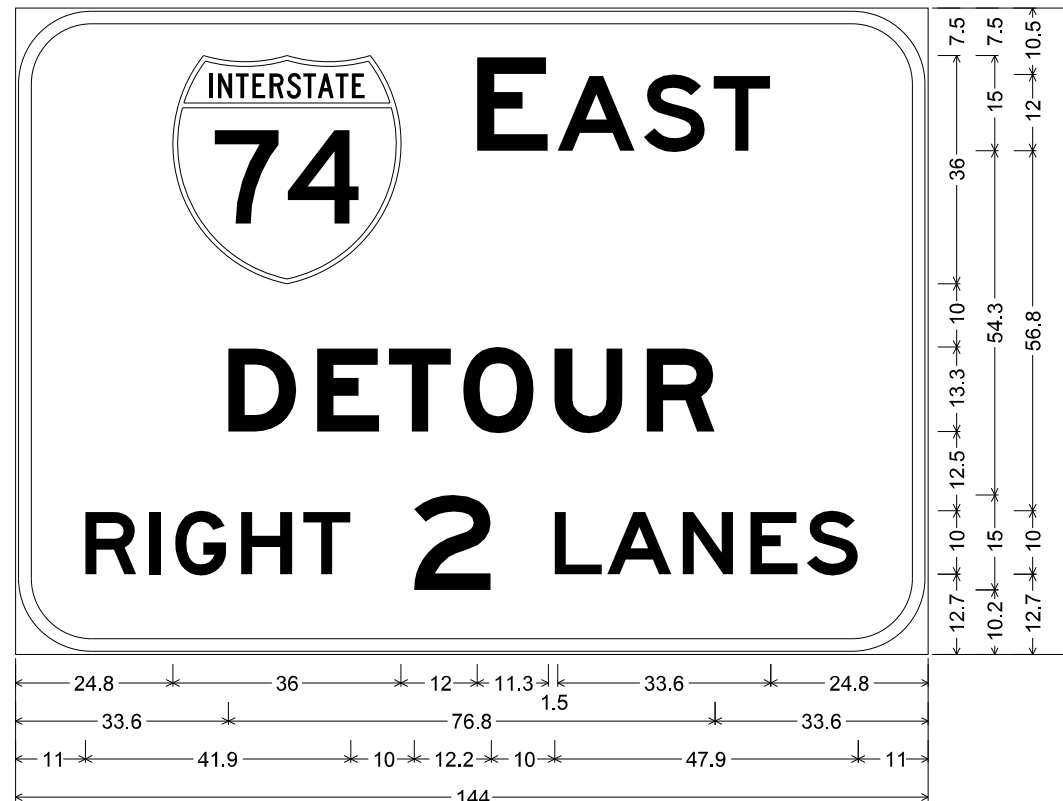


Location P2-02;  
 9.0" Radius, 1.5" Border, 0.5" Indent, Black on Fluorescent orange;  
 [ROAD] E Mod 2K; [CLOSED] E Mod 2K;  
 [2 MILES] E Mod 2K;  
 Table of widths and spaces.

|      |   |   |   |   |      |   |      |
|------|---|---|---|---|------|---|------|
| 24.6 | R | O | A | D | 24.6 |   |      |
| 12.6 | C | L | O | S | E    | D | 12.6 |
| 15.8 | Z | M | I | L | E    | S | 15.8 |

**P2-B**

LOCATION: P2-02

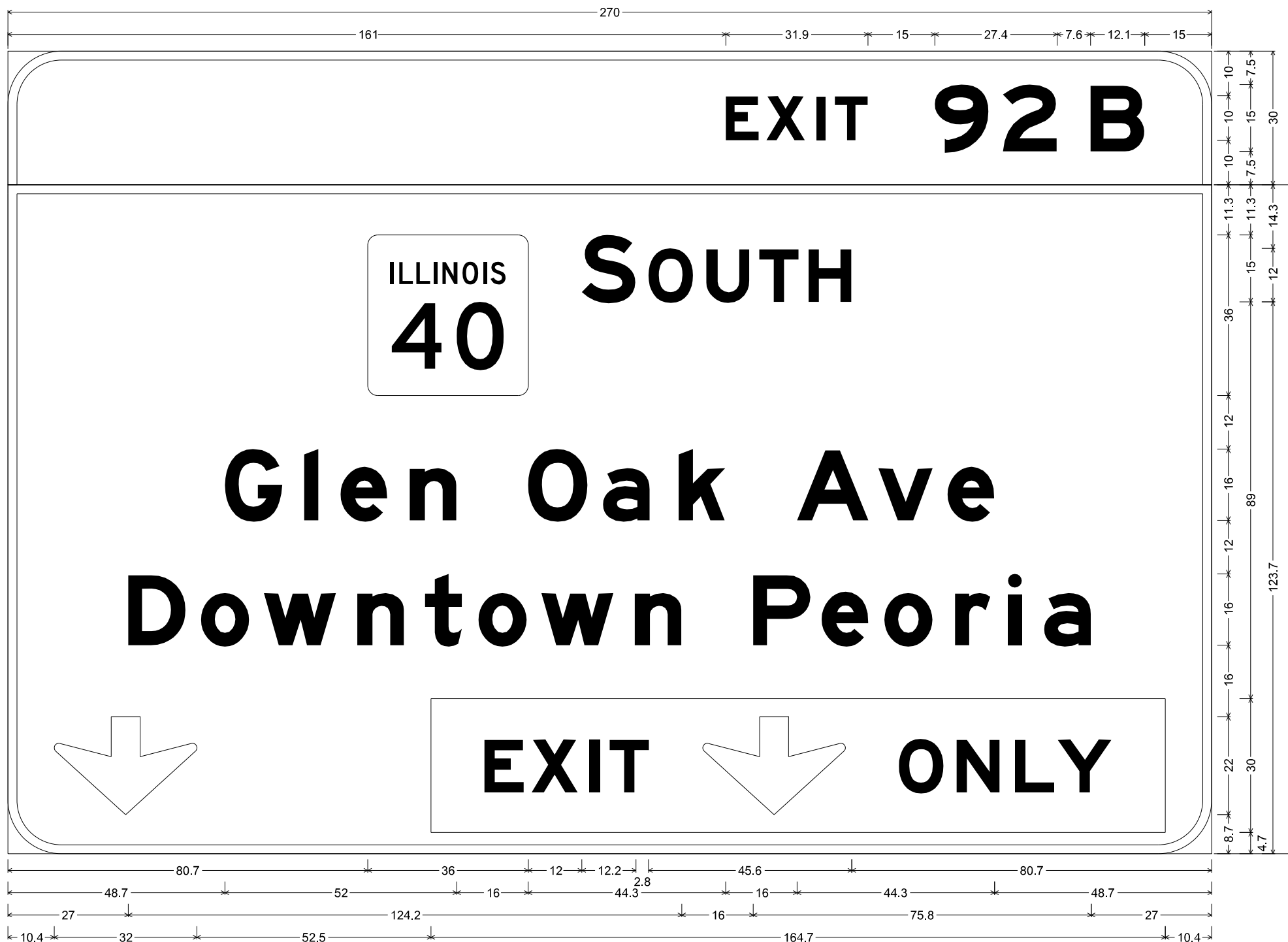


Sign P2-C; 12.0" Radius, 2.0" Border, 0.5" Indent, Black on Fluorescent orange;  
 [EAST] E 2K; [DETOUR] E Mod 2K; [RIGHT 2 LANES] E 2K;  
 Table of widths and spaces.

|      |      |      |      |     |      |     |      |     |      |      |      |      |
|------|------|------|------|-----|------|-----|------|-----|------|------|------|------|
| 24.8 | 36.0 | 12.0 | 11.3 | 1.5 | 12.2 | 1.3 | 9.7  | 1.4 | 9.0  | 24.8 |      |      |
| 33.6 | 10.8 | 3.2  | 9.9  | 1.4 | 9.9  | 1.9 | 11.2 | 3.2 | 10.8 | 3.7  | 10.8 | 33.6 |
| 11.0 | 8.1  | 2.0  | 1.8  | 2.3 | 8.1  | 2.3 | 8.1  | 1.7 | 7.5  | 10.0 | 12.2 |      |
| 10.0 | 7.5  | 0.8  | 10.2 | 1.7 | 8.1  | 2.6 | 7.5  | 1.4 | 8.1  | 11.0 |      |      |

**P2-C**  
 LOCATIONS: P2-03 & P2-04





Sign P2-E; 12.0" Radius, 2.0" Border, White on Green;  
 [EXIT] E Mod 2K 120% spacing; [ 92 B] E Mod 2K;  
 Locatin P3-13 OHD Replacement; 12.0" Radius, 2.0" Border, White on Green;  
 [SOUTH] E Mod 2K; [Glen Oak Ave] E Mod 2K; [Downtown Peoria] E Mod 2K; Down Arrow 22.0" 270°; Rectangle Yellow;  
 Table of distances between letter and object lefts.

|       |      |       |      |      |      |      |      |      |      |      |      |     |      |      |      |
|-------|------|-------|------|------|------|------|------|------|------|------|------|-----|------|------|------|
| 161.0 | E    | X     | I    | T    | 9    | 2    | B    | 15.0 |      |      |      |     |      |      |      |
| 9.1   | 11.2 | 4.2   | 22.4 | 15.3 | 19.6 | 12.2 | 15.0 |      |      |      |      |     |      |      |      |
| 80.7  | S    | O     | U    | T    | H    | 80.7 |      |      |      |      |      |     |      |      |      |
| 48.7  | G    | I     | e    | n    | O    | a    | k    | A    | v    | e    | 48.7 |     |      |      |      |
| 17.7  | 8.2  | 15.5  | 26.6 | 16.8 | 16.9 | 26.6 | 18.2 | 15.6 | 10.5 | 48.7 |      |     |      |      |      |
| 27.0  | D    | o     | w    | n    | t    | o    | w    | n    | P    | e    | o    | r   | i    | a    | 27.0 |
| 16.3  | 14.1 | 21.0  | 15.2 | 12.0 | 14.0 | 21.0 | 26.6 | 15.3 | 14.1 | 15.8 | 11.9 | 8.1 | 10.6 | 27.0 |      |
| 10.4  | 84.5 | 164.7 | 10.4 |      |      |      |      |      |      |      |      |     |      |      |      |

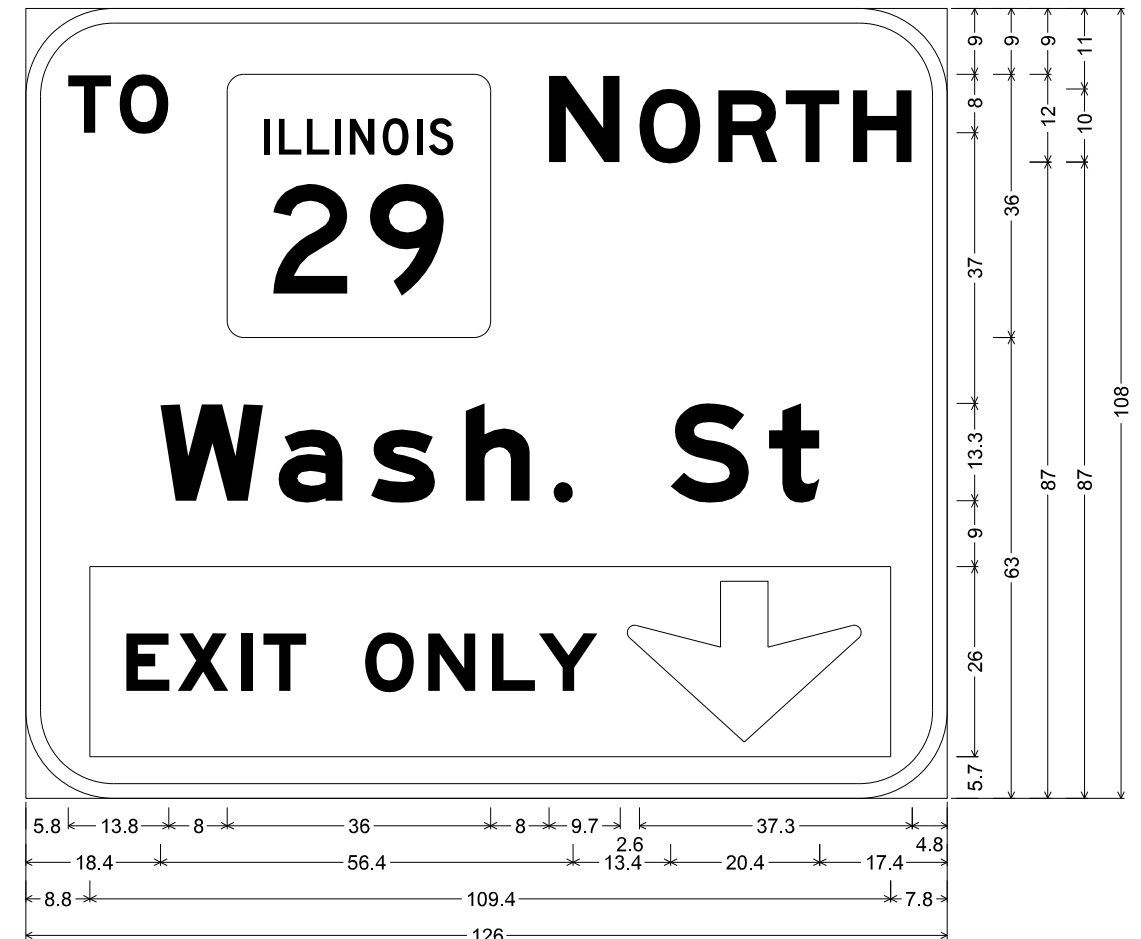
**P2-E**  
**LOCATION: P2-07 OH**



Overlay OL-B; No border, White on Fluorescent orange;  
 [EAST] Black E Mod 2K; [SOUTH] Black E Mod 2K;  
 Table of distances between letter and object lefts.

|      |      |      |      |      |      |      |      |      |      |      |     |      |
|------|------|------|------|------|------|------|------|------|------|------|-----|------|
| 12.3 |      | E    | A    | S    | T    |      | S    | O    | U    | T    | H   | 12.3 |
| 12.3 | 48.0 | 12.5 | 14.0 | 11.5 | 26.9 | 48.0 | 14.9 | 13.0 | 11.9 | 11.0 | 9.7 | 12.3 |

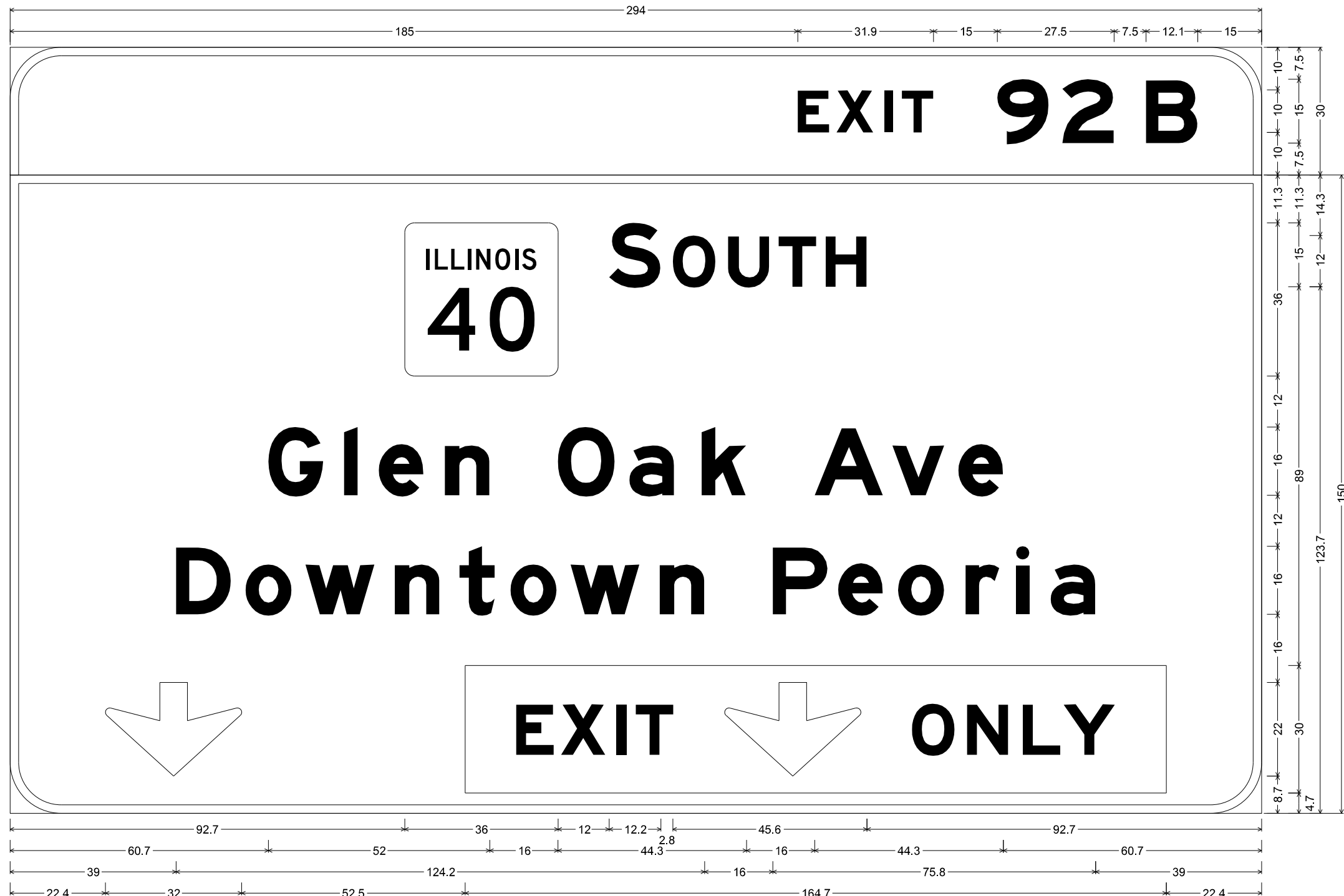
**OL-B**  
 LOCATIONS: P2-07 OH & P2-09 OH B



Sign P2-F; 12.0" Radius, 2.0" Border, Black on Fluorescent orange;  
 [TO] E Mod 2K; [NORTH] E Mod 2K; [Wash. St] E Mod 2K; Rectangle Yellow;  
 Table of distances between letter and object lefts.

|      |       |      |      |      |      |     |     |     |      |  |
|------|-------|------|------|------|------|-----|-----|-----|------|--|
| 5.8  | T     | O    |      | N    | O    | R   | T   | H   | 4.8  |  |
| 18.4 | 7.0   | 14.8 | 44.0 | 12.3 | 10.8 | 9.2 | 9.2 | 8.1 | 17.4 |  |
| 8.8  | 109.4 | 7.8  |      |      |      |     |     |     |      |  |

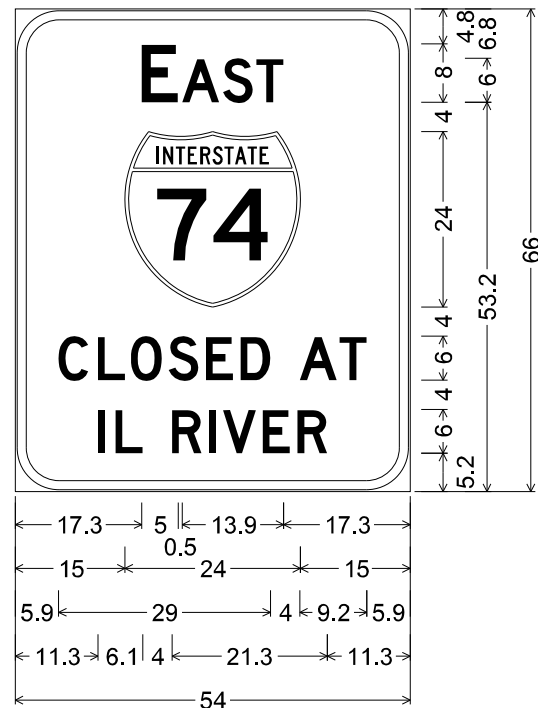
**P2-F**  
 LOCATION: P2-09 OH A



Sign P2-G; 12.0" Radius, 2.0" Border, White on Green;  
 [EXIT] E Mod 2K 120% spacing; [ 92 B] E Mod 2K;  
 12.0" Radius, 2.0" Border, White on Green;  
 [SOUTH] E Mod 2K; [Glen Oak Ave] E Mod 2K; [Downtown Peoria] E Mod 2K; Down Arrow 22.0" 270°; Rectangle Yellow;  
 Table of distances between letter and object lefts.

|       |      |       |      |      |      |      |      |      |      |      |      |      |     |      |
|-------|------|-------|------|------|------|------|------|------|------|------|------|------|-----|------|
| 185.0 | E    | X     | I    | T    | 9    | 2    | B    | 15.0 |      |      |      |      |     |      |
|       | 9.1  | 11.2  | 4.2  | 22.4 | 15.3 | 19.6 | 12.2 |      |      |      |      |      |     |      |
| 92.7  | S    | O     | U    | T    | H    |      |      |      |      |      |      |      |     |      |
|       | 48.0 | 15.0  | 13.0 | 11.8 | 11.1 | 9.7  | 92.7 |      |      |      |      |      |     |      |
| 60.7  | G    | I     | e    | n    | O    | a    | k    | A    | v    | e    | 60.7 |      |     |      |
|       | 17.7 | 8.2   | 15.5 | 26.6 | 16.8 | 16.9 | 26.6 | 18.2 | 15.6 | 10.5 |      |      |     |      |
| 39.0  | D    | o     | w    | n    | t    | o    | w    | n    | P    | e    | r    | i    | a   | 39.0 |
|       | 16.3 | 14.1  | 21.0 | 15.2 | 12.0 | 14.0 | 21.0 | 26.6 | 15.3 | 14.1 | 15.8 | 11.9 | 8.1 | 10.6 |
| 22.4  | ↓    |       |      |      |      |      |      |      |      |      |      |      |     |      |
|       | 84.5 | 164.7 | 22.4 |      |      |      |      |      |      |      |      |      |     |      |

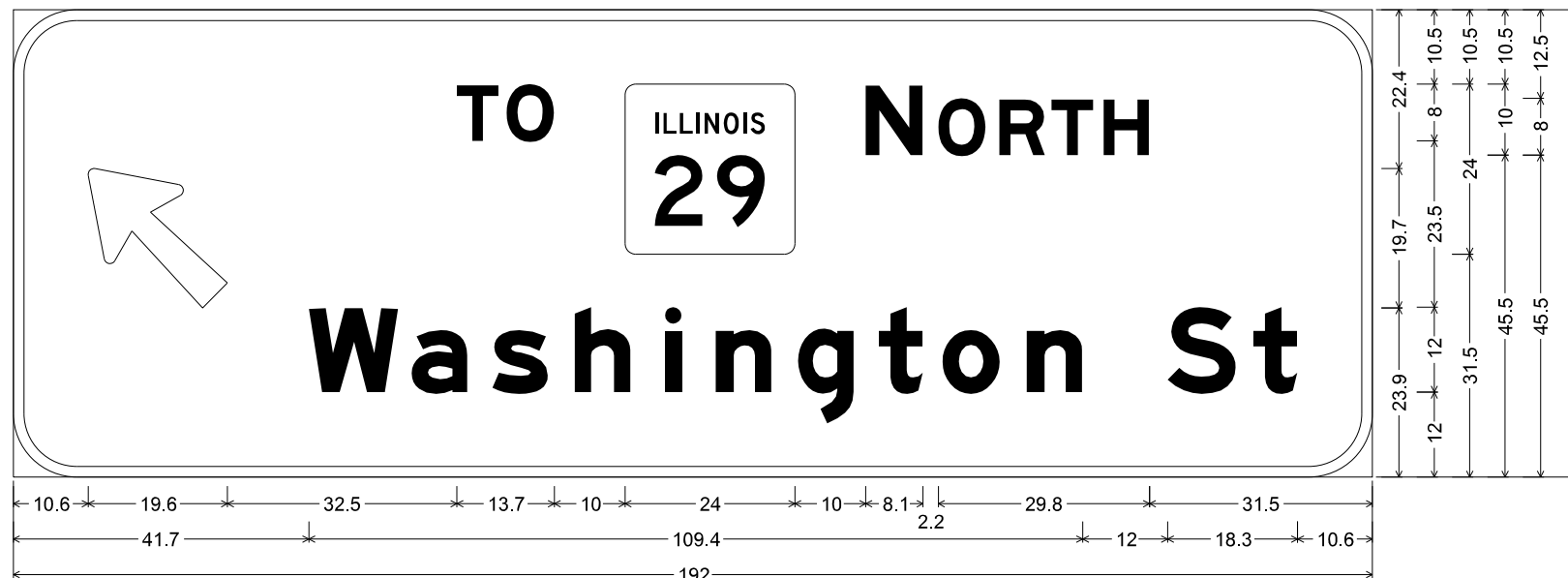
**P2-G**  
 LOCATION: P2-09 OH B



Sign P2-H;  
 6.0" Radius, 1.3" Border, 0.3" Indent, Black on Fluorescent orange;  
 [EAST] D 2K;  
 [CLOSED AT] D 2K;  
 [IL RIVER] D 2K;  
 Table of widths and spaces.

|      |    |     |      |      |     |     |   |     |     |   |     |      |   |     |      |   |     |
|------|----|-----|------|------|-----|-----|---|-----|-----|---|-----|------|---|-----|------|---|-----|
| 17.3 | E  | 5.0 | 0.5  | A    | 5.1 | 0.5 | S | 4.1 | 0.5 | T | 3.7 | 17.3 |   |     |      |   |     |
| 15.0 | 74 |     | 24.0 | 15.0 |     |     |   |     |     |   |     |      |   |     |      |   |     |
| 5.9  | C  | 4.1 | 1.3  | L    | 3.7 | 0.8 | O | 4.3 | 0.9 | S | 4.1 | 1.0  | E | 3.7 | 1.0  | D | 4.1 |
|      |    | 4.0 |      | A    | 5.1 | 0.4 | T | 3.7 | 5.9 |   |     |      |   |     |      |   |     |
| 11.3 | I  | 1.0 | 1.4  | L    | 3.7 |     |   |     |     |   |     |      |   |     |      |   |     |
| 4.0  | R  | 4.1 | 1.0  | I    | 1.0 | 0.9 | V | 4.6 | 0.9 | E | 3.7 | 1.0  | R | 4.1 | 11.3 |   |     |

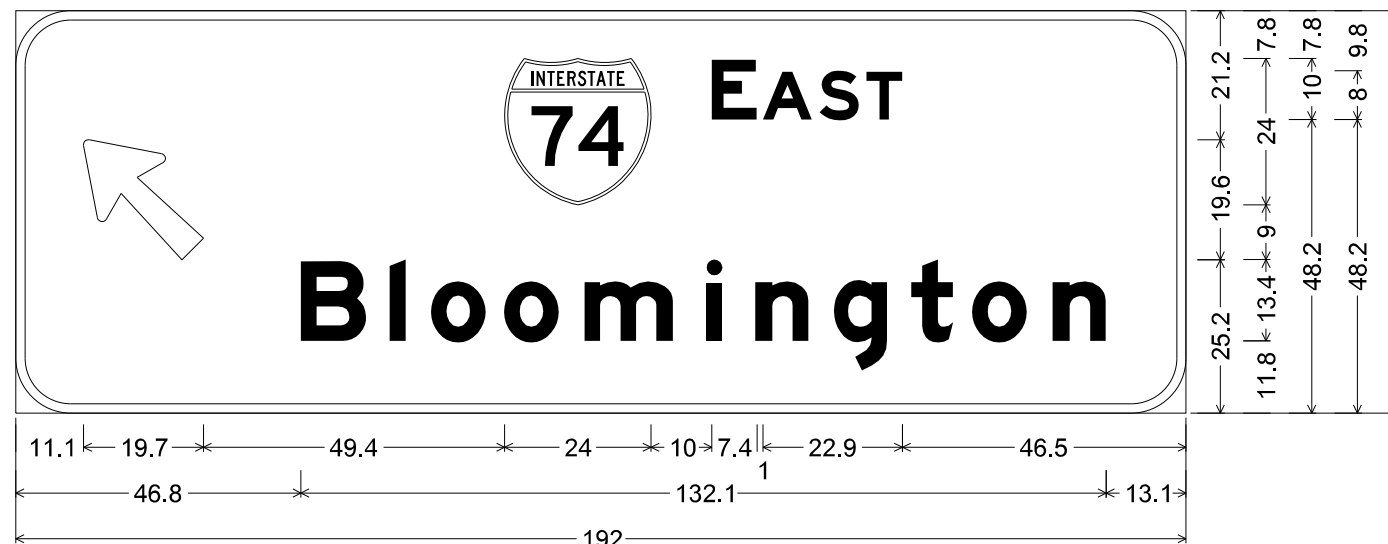
**P2-H**  
**LOCATIONS: P2-10 & P2-30**



Sign P2-I; 9.0" Radius, 1.5" Border, Black on Fluorescent orange;  
 Arrow 80 - 25.0" 135°; [TO] E Mod 2K; [NORTH] E Mod 2K; [Washington St] E Mod 2K;  
 Table of distances between letter and object lefts.

|      |   |   |   |    |   |   |   |   |   |      |   |   |      |
|------|---|---|---|----|---|---|---|---|---|------|---|---|------|
| 10.6 | ↖ | T | O | 29 | N | O | R | T | H | 31.5 |   |   |      |
| 41.7 | W | a | s | h  | i | n | g | t | o | n    | S | t | 10.6 |

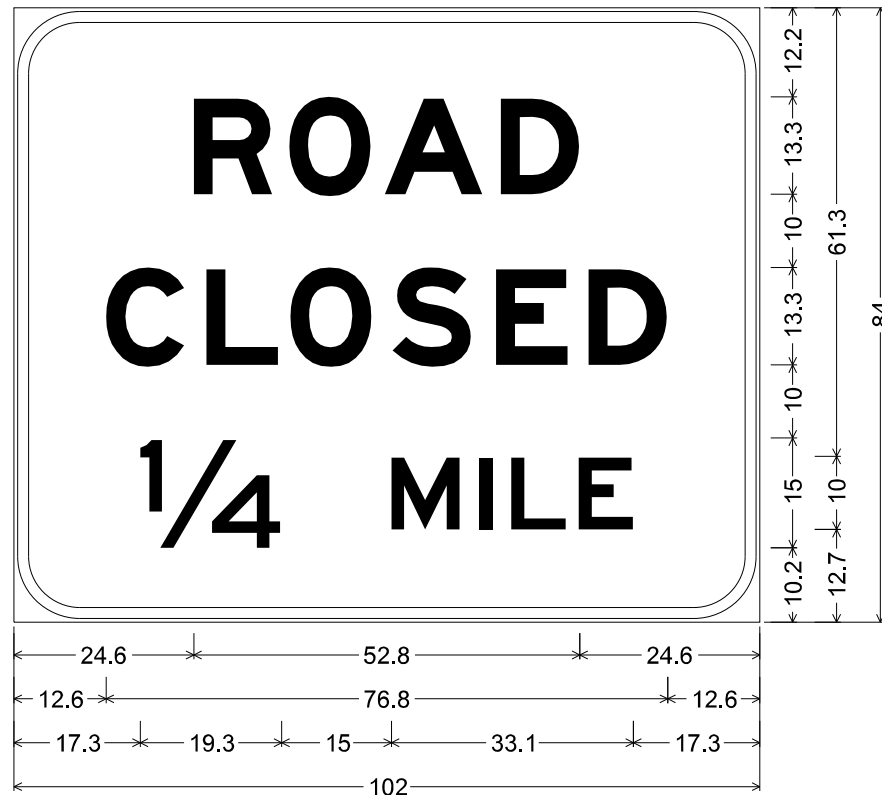
**P2-I**  
**LOCATION: P2-11**



Overlay OL-C; 9.0" Radius, 1.5" Border, White on Green;  
 Arrow 80 - 25.0" 135°; [EAST] E Mod 2K; [Bloomington] E Mod 2K;  
 Table of distances between letter and object lefts.

|      |   |    |   |   |   |   |      |   |   |   |   |      |
|------|---|----|---|---|---|---|------|---|---|---|---|------|
| 11.1 | ↖ | 74 | E | A | S | T | 46.5 |   |   |   |   |      |
| 46.8 | B | l  | o | o | m | i | n    | g | t | o | n | 13.1 |


**OL-C**  
**LOCATION: P2-11**



Location P2-14;  
 9.0" Radius, 1.5" Border, 0.5" Indent, Black on Fluorescent orange;  
 [ROAD] E Mod 2K; [CLOSED] E Mod 2K; [1/4 MILE] E 2K;  
 Table of widths and spaces.

|      |     |      |      |   |      |     |   |      |     |   |      |      |   |     |      |   |      |      |
|------|-----|------|------|---|------|-----|---|------|-----|---|------|------|---|-----|------|---|------|------|
| 24.6 | R   | 10.8 | 2.3  | O | 11.2 | 1.8 | A | 13.5 | 2.4 | D | 10.8 | 24.6 |   |     |      |   |      |      |
| 12.6 | C   | 10.8 | 2.9  | L | 9.9  | 1.6 | O | 11.2 | 2.8 | S | 10.8 | 3.3  | E | 9.9 | 2.8  | D | 10.8 | 12.6 |
| 17.3 | 1/4 | 19.3 | 15.0 | M | 9.4  | 2.6 | I | 1.8  | 2.6 | L | 7.5  | 1.7  | E | 7.5 | 17.3 |   |      |      |

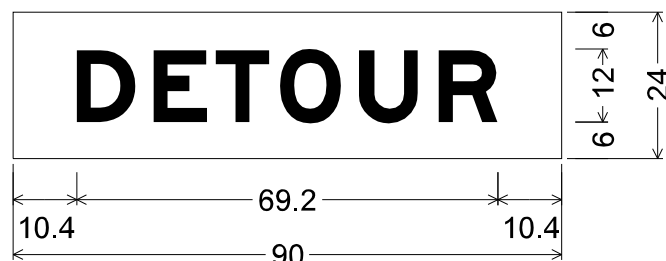
**P2-K**  
 LOCATION: P2-14



Overlay OL-D; No border, White on Fluorescent orange;  
 [RAMP CLOSED] Black E Mod 2K;  
 Table of distances between letter and object lefts.

|      |   |     |   |      |   |      |   |      |   |      |   |     |   |      |   |      |   |      |   |     |      |
|------|---|-----|---|------|---|------|---|------|---|------|---|-----|---|------|---|------|---|------|---|-----|------|
| 10.9 | R | 9.8 | A | 12.7 | M | 12.9 | P | 19.3 | C | 11.0 | L | 9.2 | O | 11.2 | S | 11.3 | E | 10.1 | D | 8.7 | 10.9 |
|------|---|-----|---|------|---|------|---|------|---|------|---|-----|---|------|---|------|---|------|---|-----|------|

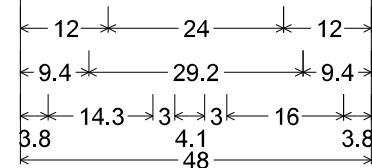
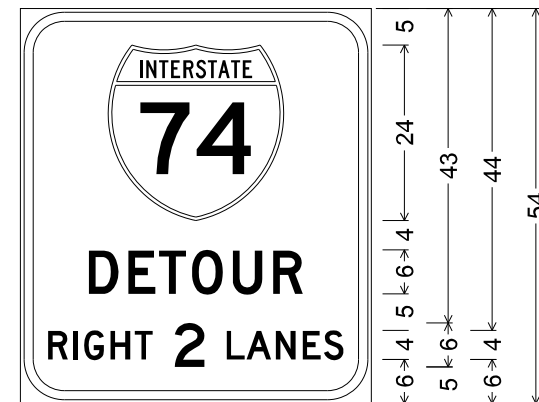
**OL-D**  
 LOCATION: P2-13 A



Overlay OL-F;  
 No border, White on Fluorescent orange;  
 [DETOUR] Black E Mod 2K;  
 Table of distances between letter and object lefts.

|      |   |      |   |      |   |      |   |      |   |      |   |     |      |
|------|---|------|---|------|---|------|---|------|---|------|---|-----|------|
| 10.4 | D | 12.6 | E | 10.2 | T | 10.6 | O | 13.0 | U | 13.0 | R | 9.8 | 10.4 |
|------|---|------|---|------|---|------|---|------|---|------|---|-----|------|

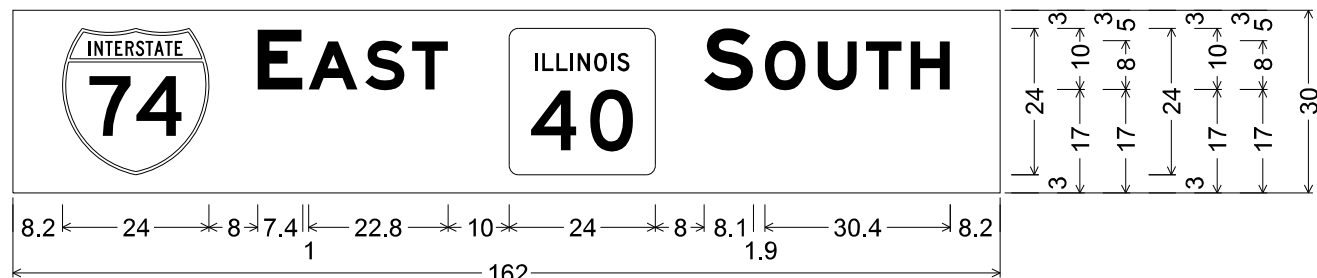
**OL-F**  
 LOCATION: P2-13 C



Sign P2-L;  
 6.0" Radius, 1.3" Border, 0.5" Indent, Black on Fluorescent orange;  
 [DETOUR] D 2K;  
 [RIGHT 2 LANES] D 2K;  
 Table of widths and spaces.

|      |    |      |      |   |     |     |   |     |     |   |     |     |   |     |     |   |     |     |
|------|----|------|------|---|-----|-----|---|-----|-----|---|-----|-----|---|-----|-----|---|-----|-----|
| 12.0 | 74 | 24.0 | 12.0 |   |     |     |   |     |     |   |     |     |   |     |     |   |     |     |
| 9.4  | D  | 4.0  | 1.4  | E | 3.7 | 0.5 | T | 3.7 | 0.8 | O | 4.2 | 1.3 | U | 4.1 | 1.5 | R | 4.0 | 9.4 |
| 3.8  | R  | 2.7  | 0.7  | I | 0.6 | 0.9 | G | 2.7 | 0.9 | H | 2.7 | 0.6 | T | 2.5 |     |   |     |     |
| 3.0  | 2  | 4.1  |      |   |     |     |   |     |     |   |     |     |   |     |     |   |     |     |
| 3.0  | L  | 2.5  | 0.2  | A | 3.4 | 0.6 | N | 2.7 | 1.0 | E | 2.5 | 0.4 | S | 2.7 | 3.8 |   |     |     |

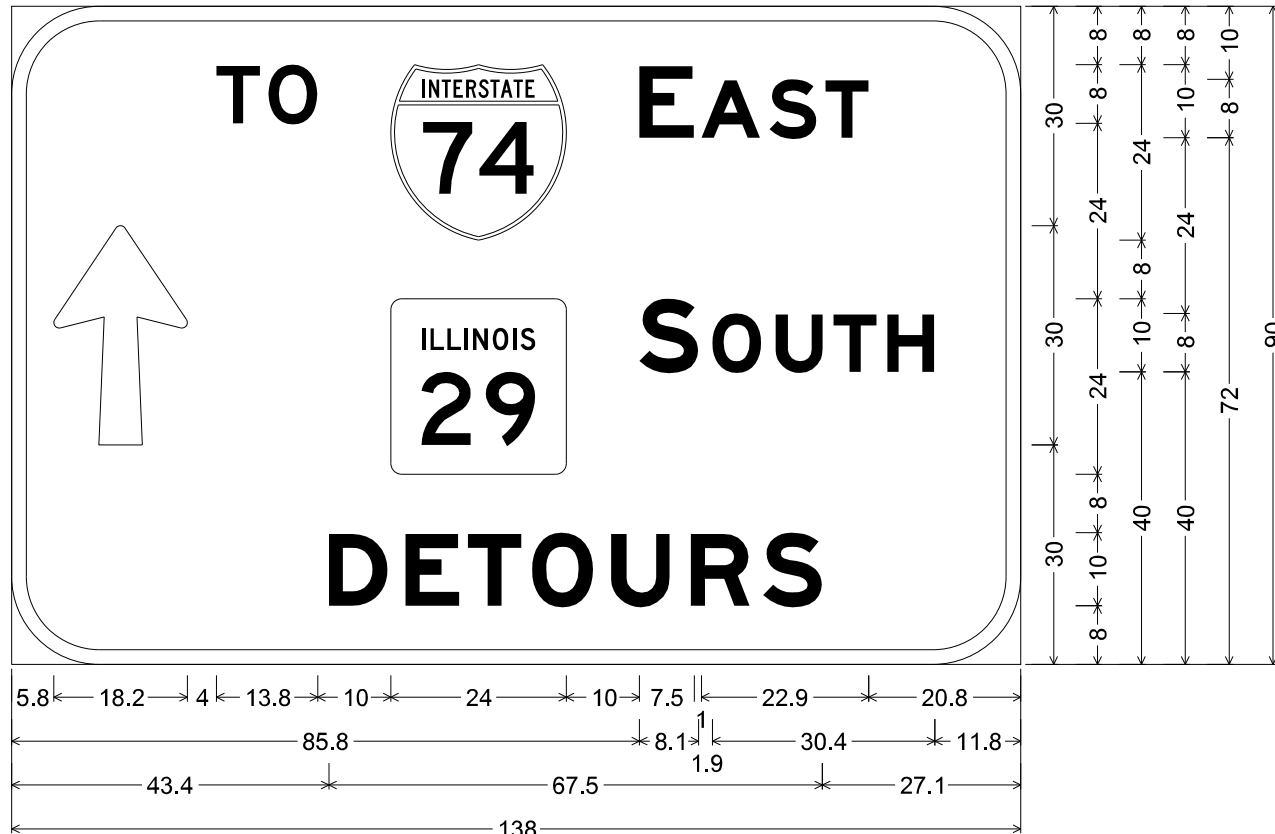
**P2-L**  
 LOCATIONS: P2-20 LT. & RT. & P2-21



Overlay OL-E; No border, White on Fluorescent orange;  
 [EAST] Black E Mod 2K; [SOUTH] Black E Mod 2K;  
 Table of distances between letter and object lefts.

|     |    |   |     |   |     |   |     |   |      |    |   |      |   |      |   |     |   |     |   |     |     |     |
|-----|----|---|-----|---|-----|---|-----|---|------|----|---|------|---|------|---|-----|---|-----|---|-----|-----|-----|
| 8.2 | 74 | E | 8.4 | A | 9.2 | S | 7.7 | T | 15.9 | 40 | S | 32.0 | O | 10.0 | U | 8.7 | T | 7.9 | H | 7.4 | 6.4 | 8.2 |
|-----|----|---|-----|---|-----|---|-----|---|------|----|---|------|---|------|---|-----|---|-----|---|-----|-----|-----|

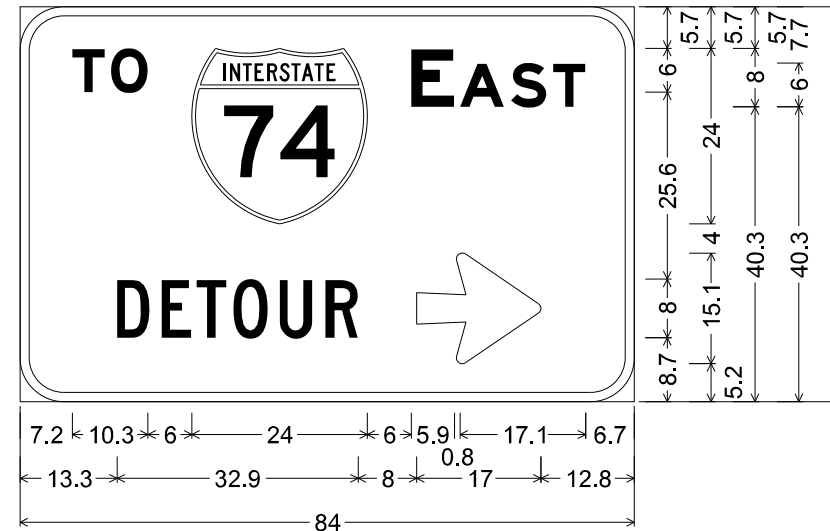
**OL-E**  
 LOCATION: P2-13 C



Sign P2-M; 12.0" Radius, 2.0" Border, Black on Fluorescent orange;  
 Arrow 133 - 30.0" 90°; [TO] E 2K; [E] E 2K [AST] E Mod 2K;  
 [SOUTH] E Mod 2K; [DETOURS] E Mod 2K;  
 Table of distances between letter and object lefts.

|      |      |      |      |      |      |     |      |      |      |
|------|------|------|------|------|------|-----|------|------|------|
| 5.8  | ↑    | T    | O    | 74   | E    | A   | S    | T    | 20.8 |
| 5.8  | 22.2 | 7.1  | 16.7 | 34.0 | 8.5  | 9.3 | 7.7  | 5.9  | 20.8 |
| 51.8 | 29   | S    | O    | U    | T    | H   | 11.8 |      |      |
| 51.8 | 34.0 | 10.0 | 8.7  | 7.9  | 7.4  | 6.4 | 11.8 |      |      |
| 43.4 | D    | E    | T    | O    | U    | R   | S    | 27.1 |      |
| 43.4 | 10.5 | 8.5  | 8.8  | 10.8 | 10.9 | 9.9 | 8.1  | 27.1 |      |

**P2-M**  
 LOCATION: P2-31 A



Sign P2-N;  
 6.0" Radius, 1.3" Border, Black on Fluorescent orange;  
 [TO] E Mod 2K; [EAST] E Mod 2K;  
 [DETOUR] C 2K; Arrow 80 - 17.0" 0°;  
 Table of distances between letter and object lefts.

|      |     |      |      |     |     |      |      |      |
|------|-----|------|------|-----|-----|------|------|------|
| 7.2  | T   | O    | 74   | E   | A   | S    | T    | 6.7  |
| 7.2  | 5.2 | 11.1 | 30.0 | 6.7 | 6.9 | 5.8  | 4.4  | 6.7  |
| 13.3 | D   | E    | T    | O   | U   | R    | 17.0 | 12.8 |
| 13.3 | 6.1 | 4.7  | 5.1  | 6.3 | 6.2 | 12.5 | 17.0 | 12.8 |

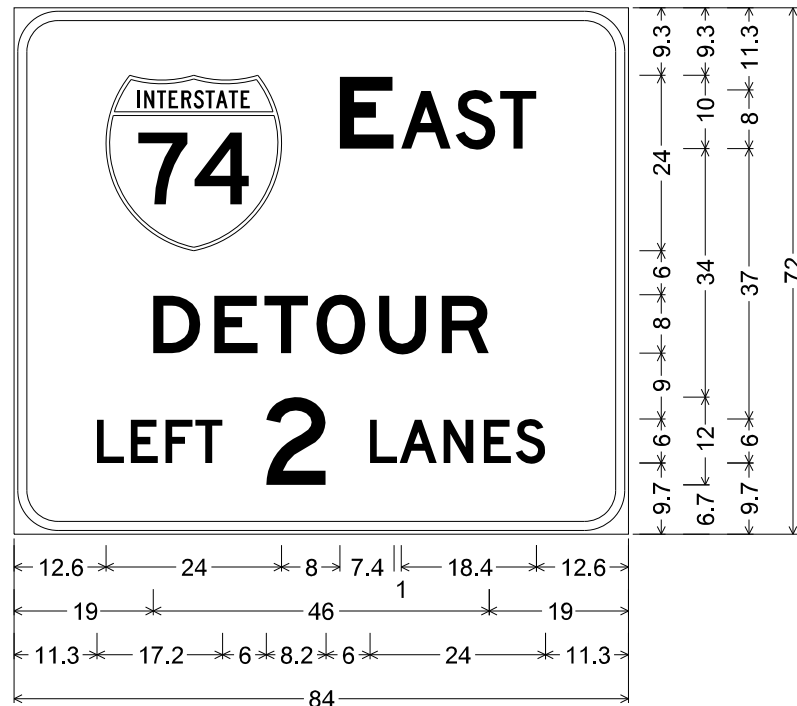
**P2-N**  
 LOCATION: P2-32



Sign EX-C;  
 3.0" Radius, 1.0" Border, Black on Fluorescent orange;  
 [ALL TRAFFIC] D 2K;  
 [MUST EXIT] D 2K;  
 Table of distances between letter and object lefts.

|      |     |     |     |     |      |     |     |     |  |
|------|-----|-----|-----|-----|------|-----|-----|-----|--|
| 4.9  | A   | L   | L   |     |      |     |     |     |  |
| 4.9  | 8.0 | 6.2 |     |     |      |     |     |     |  |
| 12.9 | T   | R   | A   | F   | F    | I   | C   | 4.9 |  |
| 12.9 | 6.2 | 6.1 | 8.0 | 6.1 | 6.2  | 3.0 | 5.5 | 4.9 |  |
| 12.0 | M   | U   | S   | T   |      |     |     |     |  |
| 12.0 | 8.2 | 6.8 | 6.0 |     |      |     |     |     |  |
| 13.0 | E   | X   | I   | T   |      |     |     |     |  |
| 13.0 | 5.8 | 6.8 | 2.4 | 5.0 | 12.0 |     |     |     |  |

**EX-C**  
 LOCATION: P2-15 GM

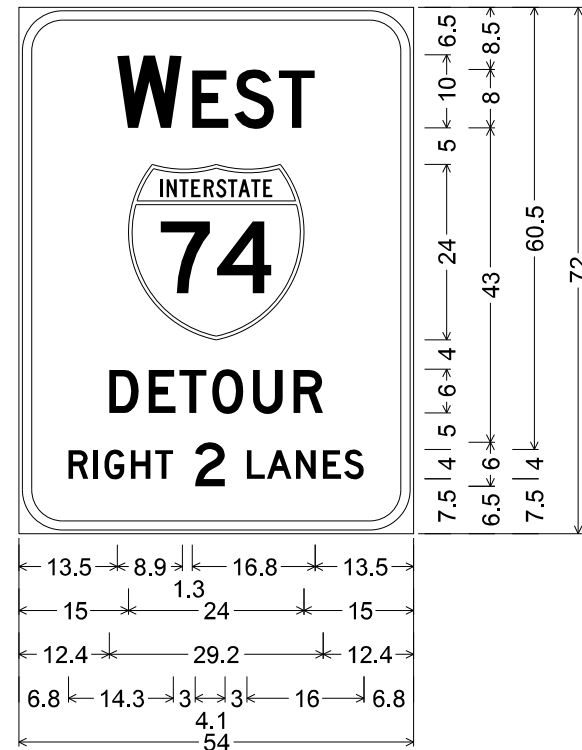


Sign BM-A;  
 6.0" Radius, 1.3" Border, 0.5" Indent, Black on Fluorescent orange;  
 [E] E Mod 2K [AST] D 2K; [DETOUR] E 2K;  
 [LEFT 2 LANES] D 2K;

Table of widths and spaces.

|      |      |     |     |     |     |     |     |     |     |      |     |      |
|------|------|-----|-----|-----|-----|-----|-----|-----|-----|------|-----|------|
| 12.6 | 24.0 | 8.0 | 7.4 | 1.0 | 6.8 | 0.6 | 5.4 | 0.7 | 4.9 | 12.6 |     |      |
| 19.0 | 6.5  | 1.9 | 6.0 | 0.8 | 6.0 | 1.2 | 6.7 | 1.8 | 6.5 | 2.1  | 6.5 | 19.0 |
| 11.3 | 3.8  | 0.9 | 3.7 | 1.0 | 3.7 | 0.4 | 3.7 | 6.0 | 8.2 |      |     |      |
| 6.0  | 3.7  | 0.3 | 5.1 | 0.9 | 4.1 | 1.5 | 3.7 | 0.6 | 4.1 | 11.3 |     |      |

**BM-A**  
 LOCATION: BM-01 RT

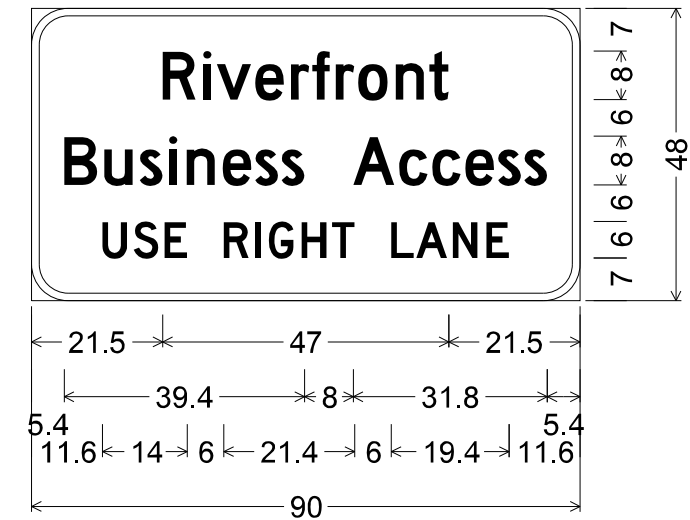


Sign BM-B;  
 6.0" Radius, 1.3" Border, 0.5" Indent, Black on Fluorescent orange;  
 [WEST] D 2K;  
 [DETOUR] D 2K;  
 [RIGHT 2 LANES] D 2K;

Table of widths and spaces.

|      |      |      |     |     |     |     |     |      |     |     |     |      |
|------|------|------|-----|-----|-----|-----|-----|------|-----|-----|-----|------|
| 13.5 | 8.9  | 1.3  | 5.0 | 0.8 | 5.4 | 0.7 | 4.9 | 13.5 |     |     |     |      |
| 15.0 | 24.0 | 15.0 |     |     |     |     |     |      |     |     |     |      |
| 12.4 | 4.0  | 1.4  | 3.7 | 0.5 | 3.7 | 0.8 | 4.2 | 1.3  | 4.1 | 1.5 | 4.0 | 12.4 |
| 6.8  | 2.7  | 0.7  | 0.6 | 0.9 | 2.7 | 0.9 | 2.7 | 0.6  | 2.5 |     |     |      |
| 3.0  | 2    | 4.1  |     |     |     |     |     |      |     |     |     |      |
| 3.0  | 2.5  | 0.2  | 3.4 | 0.6 | 2.7 | 1.0 | 2.5 | 0.4  | 2.7 | 6.8 |     |      |

**BM-B**  
 LOCATION: BM-10 RT

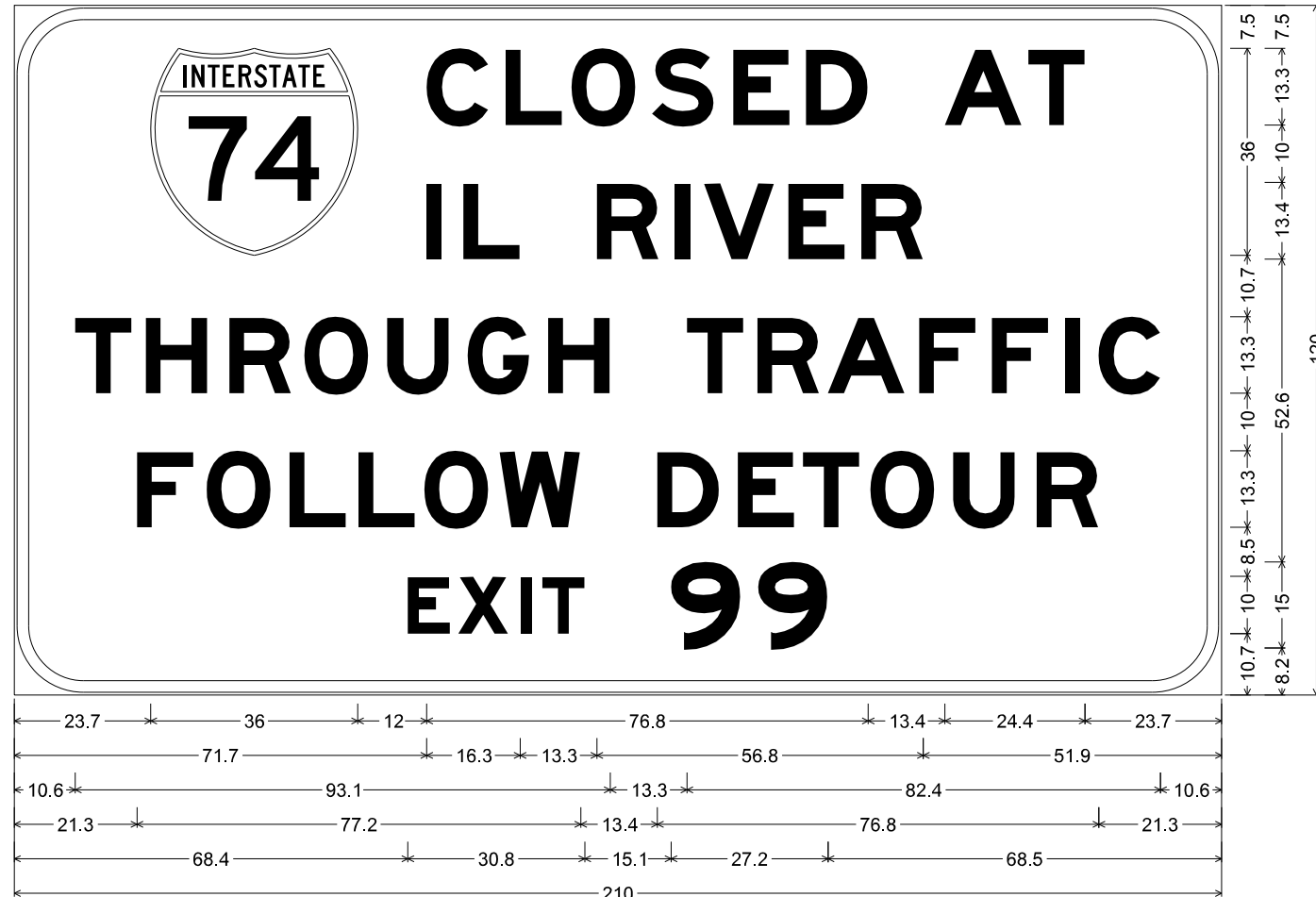


Sign BM-C;  
 6.0" Radius, 1.3" Border, Black on Fluorescent orange;  
 [Riverfront] D 2K;  
 [Business Access] D 2K;  
 [USE RIGHT LANE] D 2K;

Table of distances between letter and object lefts.

|      |   |     |   |     |     |     |      |     |     |     |   |     |     |     |   |     |   |     |   |     |      |
|------|---|-----|---|-----|-----|-----|------|-----|-----|-----|---|-----|-----|-----|---|-----|---|-----|---|-----|------|
| 21.5 | R | 6.7 | i | 2.2 | v   | 6.3 | e    | 5.9 | r   | 3.5 | f | 3.8 | r   | 3.7 | o | 6.2 | n | 5.5 | t | 3.2 | 21.5 |
| 5.4  | B | 6.5 | u | 5.9 | s   | 4.8 | i    | 2.8 | n   | 6.0 | e | 5.3 | s   | 4.3 |   |     |   |     |   |     |      |
| 11.8 | A | 7.5 | c | 5.5 | c   | 5.4 | e    | 5.4 | s   | 4.3 | s | 3.7 | 5.4 |     |   |     |   |     |   |     |      |
| 11.6 | U | 5.1 | S | 5.1 | 9.8 | 5.1 | 2.2  | 5.4 | 5.0 |     |   |     |     |     |   |     |   |     |   |     |      |
| 9.7  | L | 4.1 | A | 6.0 | 5.5 | 3.8 | 11.6 |     |     |     |   |     |     |     |   |     |   |     |   |     |      |

**BM-C**  
 LOCATION: BM-02 RT




Sign T1-A; 12.0" Radius, 2.0" Border, 0.5" Indent, Black on Fluorescent orange;  
 [CLOSED AT] E Mod 2K; [IL RIVER] E Mod 2K; [THROUGH TRAFFIC] E Mod 2K; [FOLLOW DETOUR] E Mod 2K;  
 [EXIT 99] E Mod 2K;

Table of widths and spaces.

|      |      |      |     |      |      |      |      |      |     |      |      |      |      |      |     |     |      |      |      |      |      |      |      |     |     |      |     |   |      |     |   |      |     |   |      |      |
|------|------|------|-----|------|------|------|------|------|-----|------|------|------|------|------|-----|-----|------|------|------|------|------|------|------|-----|-----|------|-----|---|------|-----|---|------|-----|---|------|------|
| 23.7 | 36.0 | 12.0 | C   | 10.8 | 3.0  | L    | 9.8  | 1.6  | O   | 11.2 | 2.8  | S    | 10.8 | 3.4  | E   | 9.8 | 2.8  | D    | 10.8 | 13.4 | A    | 13.4 | 1.1  | T   | 9.9 | 23.7 |     |   |      |     |   |      |     |   |      |      |
| 71.7 | I    | 2.7  | 3.7 | L    | 9.9  | 13.3 | R    | 10.8 | 2.8 | I    | 2.7  | 2.4  | V    | 12.3 | 2.4 | E   | 9.8  | 2.8  | R    | 10.8 | 51.9 |      |      |     |     |      |     |   |      |     |   |      |     |   |      |      |
| 10.6 | T    | 9.9  | 2.4 | H    | 10.8 | 3.7  | R    | 10.8 | 2.3 | O    | 11.2 | 3.2  | U    | 10.8 | 3.2 | G   | 10.8 | 3.2  | H    | 10.8 |      |      |      |     |     |      |     |   |      |     |   |      |     |   |      |      |
|      |      | 13.3 | T   | 9.9  | 2.4  | R    | 10.8 | 1.4  | A   | 13.5 | 2.4  | F    | 9.9  | 2.8  | F   | 9.8 | 2.8  | I    | 2.7  | 3.2  | C    | 10.8 | 10.6 |     |     |      |     |   |      |     |   |      |     |   |      |      |
| 21.3 | F    | 9.9  | 2.3 | O    | 11.2 | 3.2  | L    | 9.8  | 2.2 | L    | 9.8  | 1.6  | O    | 11.2 | 1.9 | W   | 14.1 | 13.4 | D    | 10.8 | 3.2  | E    | 9.8  | 1.5 | T   | 9.9  | 1.8 | O | 11.2 | 3.2 | U | 10.8 | 3.8 | R | 10.8 | 21.3 |
| 68.4 | E    | 7.4  | 1.4 | X    | 8.7  | 2.1  | I    | 2.0  | 1.8 | T    | 7.4  | 15.1 | 9    | 12.1 | 3.0 | 9   | 12.1 | 68.5 |      |      |      |      |      |     |     |      |     |   |      |     |   |      |     |   |      |      |

**T1-A**  
 LOCATION: T1-01





Sign T1-B; 12.0" Radius, 2.0" Border, 0.5" Indent, Black on Fluorescent orange;  
 [WEST] E 2K; [CLOSED AT] E Mod 2K; [IL RIVER] E Mod 2K;

Table of widths and spaces.

|      |      |      |     |      |     |      |     |      |     |     |      |     |     |      |     |   |      |      |   |      |      |   |     |      |
|------|------|------|-----|------|-----|------|-----|------|-----|-----|------|-----|-----|------|-----|---|------|------|---|------|------|---|-----|------|
| 20.5 | 36.0 | 12.0 | W   | 15.9 | 2.3 | E    | 9.0 | 1.7  | S   | 9.7 | 1.4  | T   | 9.0 | 20.5 |     |   |      |      |   |      |      |   |     |      |
| 11.7 | C    | 10.8 | 3.0 | L    | 9.8 | 1.6  | O   | 11.2 | 2.8 | S   | 10.8 | 3.4 | E   | 9.8  | 2.8 | D | 10.8 | 13.4 | A | 13.4 | 1.1  | T | 9.9 | 11.7 |
| 25.8 | I    | 2.7  | 3.7 | L    | 9.9 | 13.3 | R   | 10.8 | 2.8 | I   | 2.7  | 2.4 | V   | 12.2 | 2.4 | E | 9.9  | 2.8  | R | 10.8 | 25.8 |   |     |      |

**T1-B**  
 LOCATIONS: T1-02 A, T1-03 & T2-01

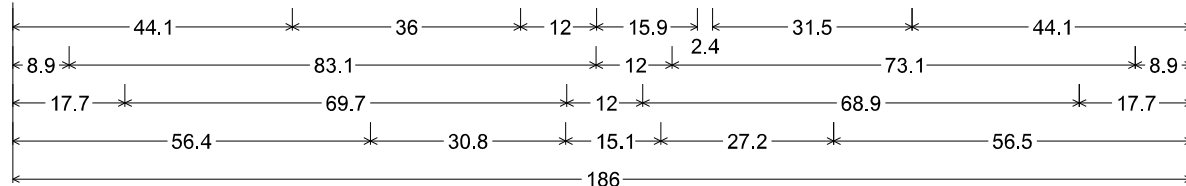
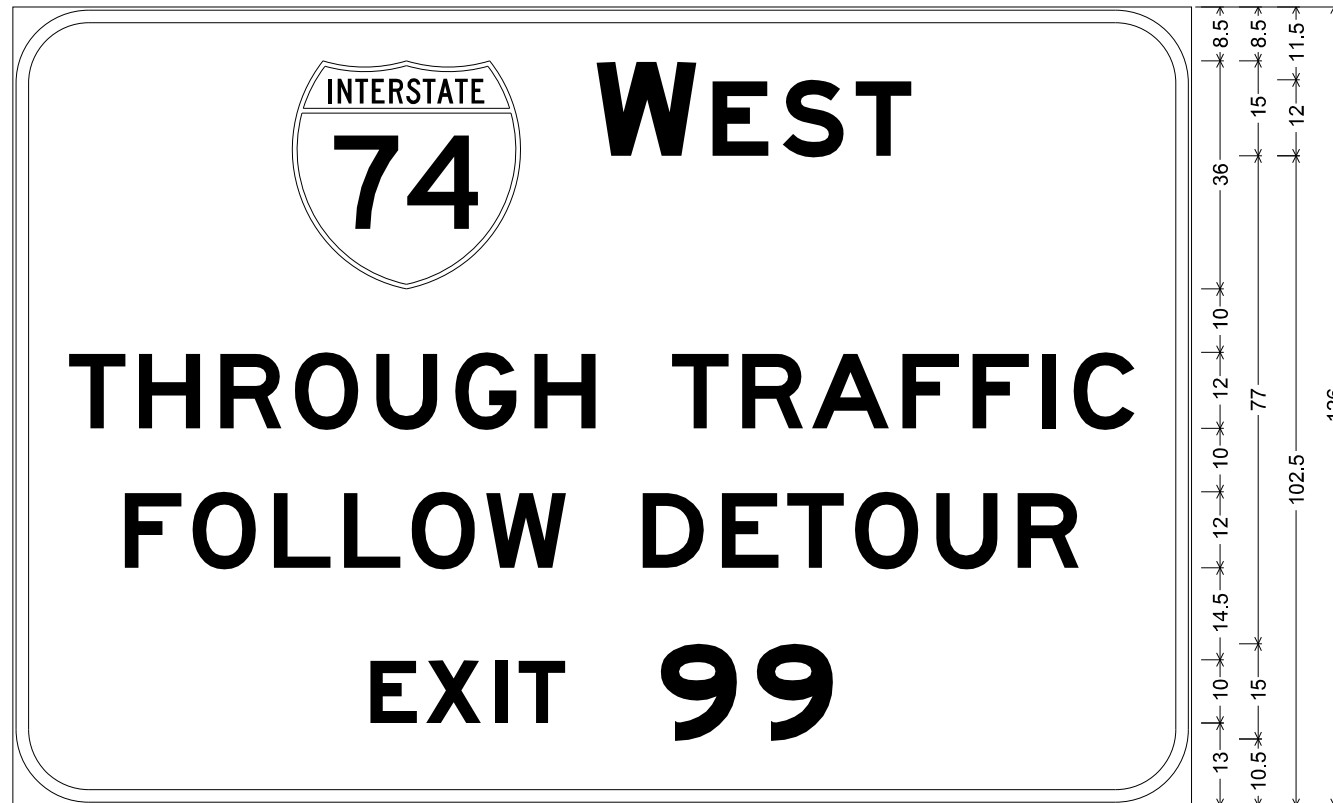




Sign T1-C; 12.0" Radius, 2.0" Border, 0.5" Indent, Black on Fluorescent orange;  
 [WEST] E Mod 2K; [THROUGH TRAFFIC] E Mod 2K; [FOLLOW DETOUR] E Mod 2K; [4 MILES] E Mod 2K;  
 Table of widths and spaces.

|      |      |      |      |     |      |     |     |      |     |      |      |     |   |      |     |   |      |      |      |      |     |   |     |     |   |     |     |   |      |     |   |      |     |   |      |      |
|------|------|------|------|-----|------|-----|-----|------|-----|------|------|-----|---|------|-----|---|------|------|------|------|-----|---|-----|-----|---|-----|-----|---|------|-----|---|------|-----|---|------|------|
| 56.1 | 36.0 | 12.0 | 15.9 | 2.4 | 8.9  | 2.2 | 9.7 | 1.8  | 8.9 | 56.1 |      |     |   |      |     |   |      |      |      |      |     |   |     |     |   |     |     |   |      |     |   |      |     |   |      |      |
| 10.6 | T    | 9.9  | 2.4  | H   | 10.8 | 3.7 | R   | 10.8 | 2.3 | O    | 11.2 | 3.2 | U | 10.8 | 3.2 | G | 10.8 | 3.2  | H    | 10.8 |     |   |     |     |   |     |     |   |      |     |   |      |     |   |      |      |
|      |      | 13.3 | 9.9  | 2.4 | 10.8 | 1.4 | A   | 13.5 | 2.4 | F    | 9.9  | 2.8 | F | 9.8  | 2.8 | I | 2.7  | C    | 10.8 | 10.6 |     |   |     |     |   |     |     |   |      |     |   |      |     |   |      |      |
| 21.3 | F    | 9.9  | 2.3  | O   | 11.2 | 3.2 | L   | 9.8  | 2.2 | L    | 9.8  | 1.6 | O | 11.2 | 1.9 | W | 14.1 | 13.4 | D    | 10.8 | 3.2 | E | 9.8 | 1.5 | T | 9.9 | 1.8 | O | 11.2 | 3.2 | U | 10.8 | 3.8 | R | 10.8 | 21.3 |
| 71.4 | 4    | 14.0 | 10.0 | M   | 9.3  | 2.8 | I   | 2.0  | 2.8 | L    | 7.4  | 1.6 | E | 7.4  | 1.8 | S | 8.1  | 71.4 |      |      |     |   |     |     |   |     |     |   |      |     |   |      |     |   |      |      |


**T1-C**  
 LOCATION: T1-02 B



Sign T1-D; 12.0" Radius, 2.0" Border, 0.5" Indent, Black on Fluorescent orange;  
 [WEST] E Mod 2K; [THROUGH TRAFFIC] E 2K; [FOLLOW DETOUR] E 2K; [EXIT 99] E Mod 2K;  
 Table of widths and spaces.

|      |      |      |      |     |      |     |     |      |     |      |      |      |      |      |     |      |      |      |     |     |     |   |     |     |   |     |     |   |      |     |   |     |     |   |     |      |
|------|------|------|------|-----|------|-----|-----|------|-----|------|------|------|------|------|-----|------|------|------|-----|-----|-----|---|-----|-----|---|-----|-----|---|------|-----|---|-----|-----|---|-----|------|
| 44.1 | 36.0 | 12.0 | 15.9 | 2.4 | 8.9  | 2.2 | 9.7 | 1.8  | 8.9 | 44.1 |      |      |      |      |     |      |      |      |     |     |     |   |     |     |   |     |     |   |      |     |   |     |     |   |     |      |
| 8.9  | T    | 9.0  | 2.0  | H   | 9.7  | 3.2 | R   | 9.7  | 2.0 | O    | 10.1 | 2.8  | U    | 9.7  | 2.7 | G    | 9.8  | 2.7  | H   | 9.7 |     |   |     |     |   |     |     |   |      |     |   |     |     |   |     |      |
|      |      | 12.0 | 9.0  | 2.1 | 9.7  | 1.3 | A   | 12.3 | 2.0 | F    | 9.0  | 2.0  | F    | 9.0  | 2.1 | I    | 2.1  | C    | 9.7 | 8.9 |     |   |     |     |   |     |     |   |      |     |   |     |     |   |     |      |
| 17.7 | F    | 9.0  | 1.7  | O   | 10.1 | 2.7 | L   | 9.0  | 2.1 | L    | 9.0  | 1.6  | O    | 10.1 | 1.7 | W    | 12.7 | 12.0 | D   | 9.7 | 2.8 | E | 9.0 | 1.3 | T | 9.0 | 1.7 | O | 10.1 | 2.7 | U | 9.8 | 3.1 | R | 9.7 | 17.7 |
| 56.4 | E    | 7.4  | 1.4  | X   | 8.7  | 2.1 | I   | 2.0  | 1.8 | T    | 7.4  | 15.1 | 12.1 | 3.0  | 9   | 12.1 | 56.5 |      |     |     |     |   |     |     |   |     |     |   |      |     |   |     |     |   |     |      |

**T1-D**  
 LOCATION: T1-05



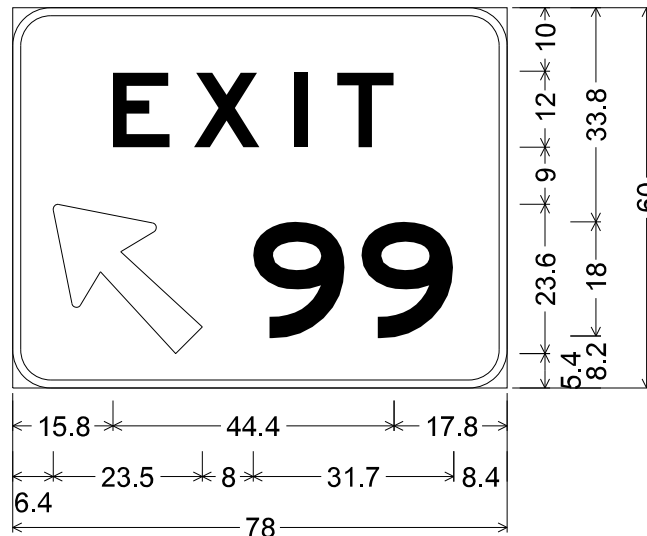
Sign T1-E;  
 12.0" Radius, 2.0" Border, 0.5" Indent, Black on Fluorescent orange;  
 [DETOUR] E 2K; Arrow 133 - 30.0" 140°;

Table of widths and spaces.

|      |   |      |      |   |     |     |   |     |     |   |      |     |   |     |     |   |     |      |  |
|------|---|------|------|---|-----|-----|---|-----|-----|---|------|-----|---|-----|-----|---|-----|------|--|
| 27.0 |   | 36.0 | 27.0 |   |     |     |   |     |     |   |      |     |   |     |     |   |     |      |  |
| 10.6 | D | 9.7  | 2.7  | E | 9.0 | 1.4 | T | 9.0 | 1.6 | O | 10.1 | 2.8 | U | 9.7 | 3.1 | R | 9.7 | 10.6 |  |
| 32.5 |   | 25.0 | 32.5 |   |     |     |   |     |     |   |      |     |   |     |     |   |     |      |  |

**T1-E**

LOCATIONS: T1-06 GM & T1-08



Sign T1-F;  
 6.0" Radius, 1.3" Border, White on Green;  
 [EXIT] E 2K 225% spacing;  
 Arrow 133 - 30.0" 135°;

[99] E 2K;

Table of letter and object lefts.

|      |      |      |      |
|------|------|------|------|
| E    | X    | I    | T    |
| 15.8 | 28.6 | 44.4 | 51.2 |
|      | 9    | 9    |      |
| 6.4  | 37.9 | 55.0 |      |

**T1-F**

LOCATION: T1-10



Overlay OL-G; No border, White on Fluorescent orange;  
 [Downtown Peoria] Black E Mod 2K; [East Peoria] Black E Mod 2K;

Table of widths and spaces.

|      |   |      |     |     |     |     |     |      |     |     |     |      |     |     |     |     |     |     |     |      |     |     |     |     |     |   |     |      |
|------|---|------|-----|-----|-----|-----|-----|------|-----|-----|-----|------|-----|-----|-----|-----|-----|-----|-----|------|-----|-----|-----|-----|-----|---|-----|------|
| 6.0  | D | 9.7  | 2.5 | o   | 8.2 | 2.4 | w   | 12.2 | 3.5 | n   | 7.9 | 3.5  | t   | 6.3 | 2.7 | o   | 8.2 | 2.4 | w   | 12.2 | 3.5 | n   | 7.9 |     |     |   |     |      |
|      | P | 12.0 | 9.7 | 1.8 | e   | 8.0 | 2.6 | o    | 8.2 | 3.7 | r   | 6.0  | 2.9 | i   | 2.4 | 3.7 | a   | 7.9 | 6.0 |      |     |     |     |     |     |   |     |      |
| 33.1 | E | 8.8  | 2.2 | a   | 7.9 | 3.5 | s   | 7.9  | 2.4 | t   | 6.3 | 12.0 | 9.7 | 1.8 | e   | 7.9 | 2.6 | o   | 8.2 | 3.7  | 6.0 | 2.9 | i   | 2.4 | 3.7 | a | 7.9 | 33.1 |

**OL-G**

LOCATIONS: T1-06 OH & T1-09 OH B

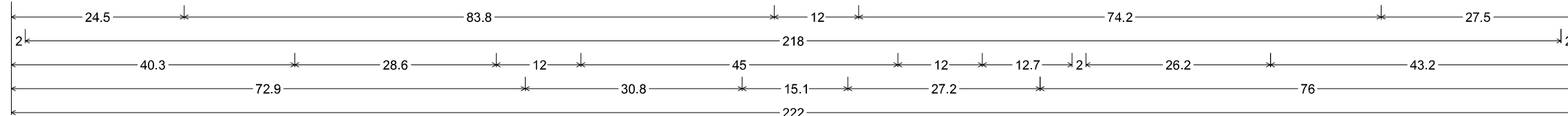
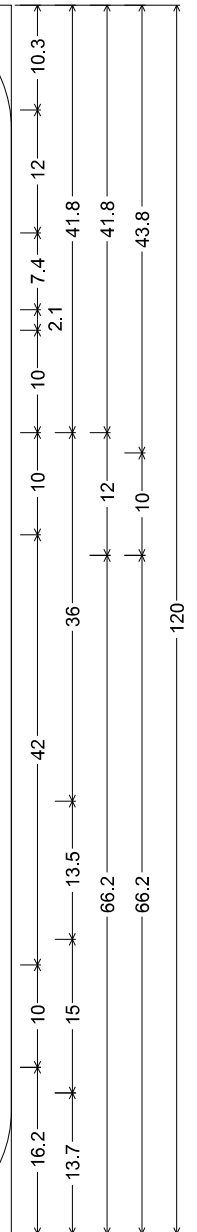
# THROUGH TRAFFIC

## USE



## WEST

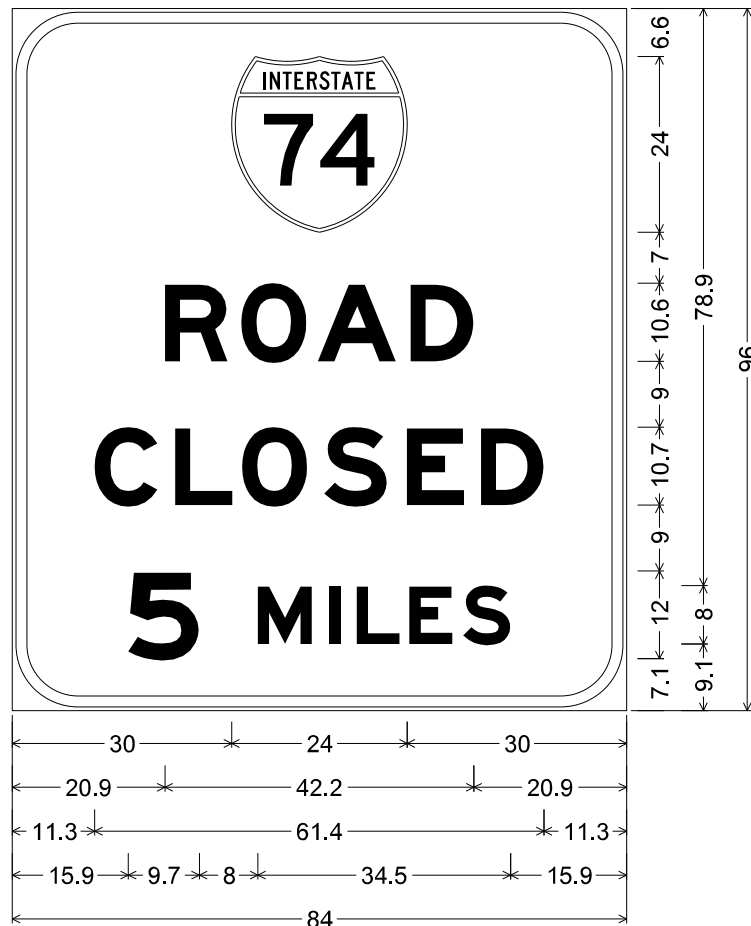
# EXIT 99



Sign T1-G; 12.0" Radius, 2.0" Border, White on Green;  
 [THROUGH TRAFFIC] E Mod 2K; [USE] E Mod 2K; [WEST] E Mod 2K; [EXIT 99] E Mod 2K;  
 Table of widths and spaces.

|      |       |     |      |     |     |      |      |      |      |     |      |      |     |      |     |      |     |     |      |     |     |     |     |     |     |     |     |      |
|------|-------|-----|------|-----|-----|------|------|------|------|-----|------|------|-----|------|-----|------|-----|-----|------|-----|-----|-----|-----|-----|-----|-----|-----|------|
| T    | H     | R   | O    | U   | G   | H    | T    | R    | A    | F   | F    | I    | C   | 27.5 |     |      |     |     |      |     |     |     |     |     |     |     |     |      |
| 24.5 | 8.9   | 2.2 | 9.7  | 3.4 | 9.7 | 2.0  | 10.1 | 2.9  | 9.7  | 2.9 | 9.7  | 2.9  | 9.7 | 12.0 | 8.9 | 2.1  | 9.8 | 1.3 | 12.1 | 2.2 | 8.8 | 2.6 | 8.8 | 2.6 | 2.4 | 2.8 | 9.8 | 27.5 |
| 2.0  | 218.0 | 2.0 |      |     |     |      |      |      |      |     |      |      |     |      |     |      |     |     |      |     |     |     |     |     |     |     |     |      |
| U    | S     | E   | 45.0 | W   | E   | S    | T    | 43.2 |      |     |      |      |     |      |     |      |     |     |      |     |     |     |     |     |     |     |     |      |
| 40.3 | 8.1   | 2.5 | 8.1  | 2.5 | 7.4 | 12.0 | 45.0 | 12.0 | 12.7 | 2.0 | 7.4  | 1.8  | 8.1 | 1.5  | 7.4 | 43.2 |     |     |      |     |     |     |     |     |     |     |     |      |
| E    | X     | I   | T    | 9   | 9   | 76.0 |      |      |      |     |      |      |     |      |     |      |     |     |      |     |     |     |     |     |     |     |     |      |
| 72.9 | 7.4   | 1.4 | 8.7  | 2.1 | 2.0 | 1.8  | 7.4  | 15.1 | 12.1 | 3.0 | 12.1 | 76.0 |     |      |     |      |     |     |      |     |     |     |     |     |     |     |     |      |

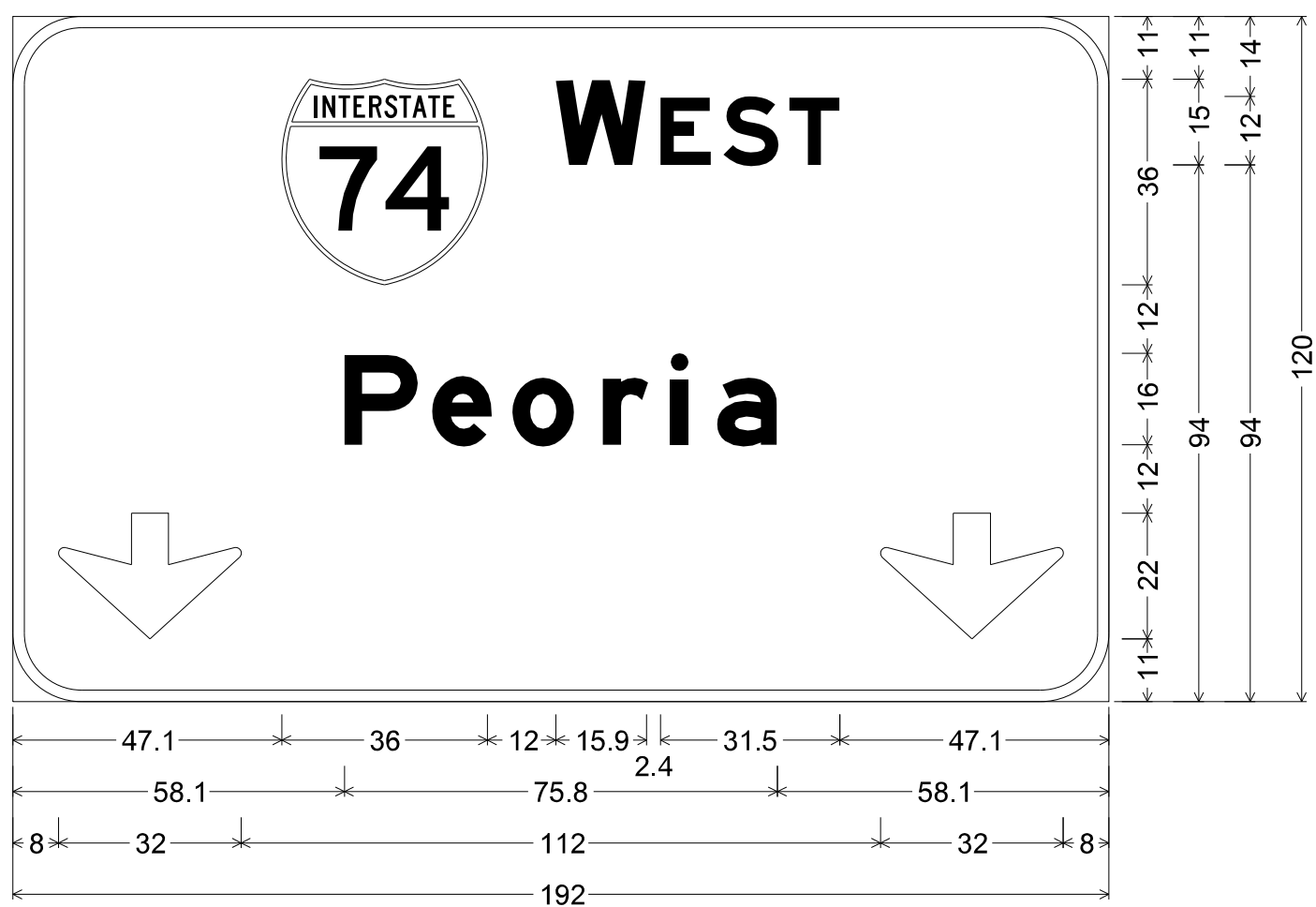
**T1-G**  
 LOCATION: T1-04



Sign T1-H;  
 9.0" Radius, 1.5" Border, 0.5" Indent, Black on Fluorescent orange;  
 [ROAD] E Mod 2K; [CLOSED] E Mod 2K;  
 [5 MILES] E Mod 2K;  
 Table of widths and spaces.

|      |          |      |      |          |     |     |          |      |     |          |     |      |          |     |     |          |     |      |
|------|----------|------|------|----------|-----|-----|----------|------|-----|----------|-----|------|----------|-----|-----|----------|-----|------|
| 30.0 |          | 24.0 | 30.0 |          |     |     |          |      |     |          |     |      |          |     |     |          |     |      |
| 20.9 | <b>R</b> | 8.6  | 1.8  | <b>O</b> | 9.0 | 1.5 | <b>A</b> | 10.8 | 1.9 | <b>D</b> | 8.6 | 20.9 |          |     |     |          |     |      |
| 11.3 | <b>C</b> | 8.6  | 2.4  | <b>L</b> | 7.9 | 1.2 | <b>O</b> | 9.0  | 2.2 | <b>S</b> | 8.7 | 2.6  | <b>E</b> | 7.9 | 2.3 | <b>D</b> | 8.6 | 11.3 |
| 15.9 | <b>S</b> | 9.7  | 8.0  | <b>M</b> | 7.4 | 2.3 | <b>I</b> | 1.6  | 2.2 | <b>L</b> | 5.9 | 1.3  | <b>E</b> | 5.9 | 1.5 | <b>S</b> | 6.4 | 15.9 |

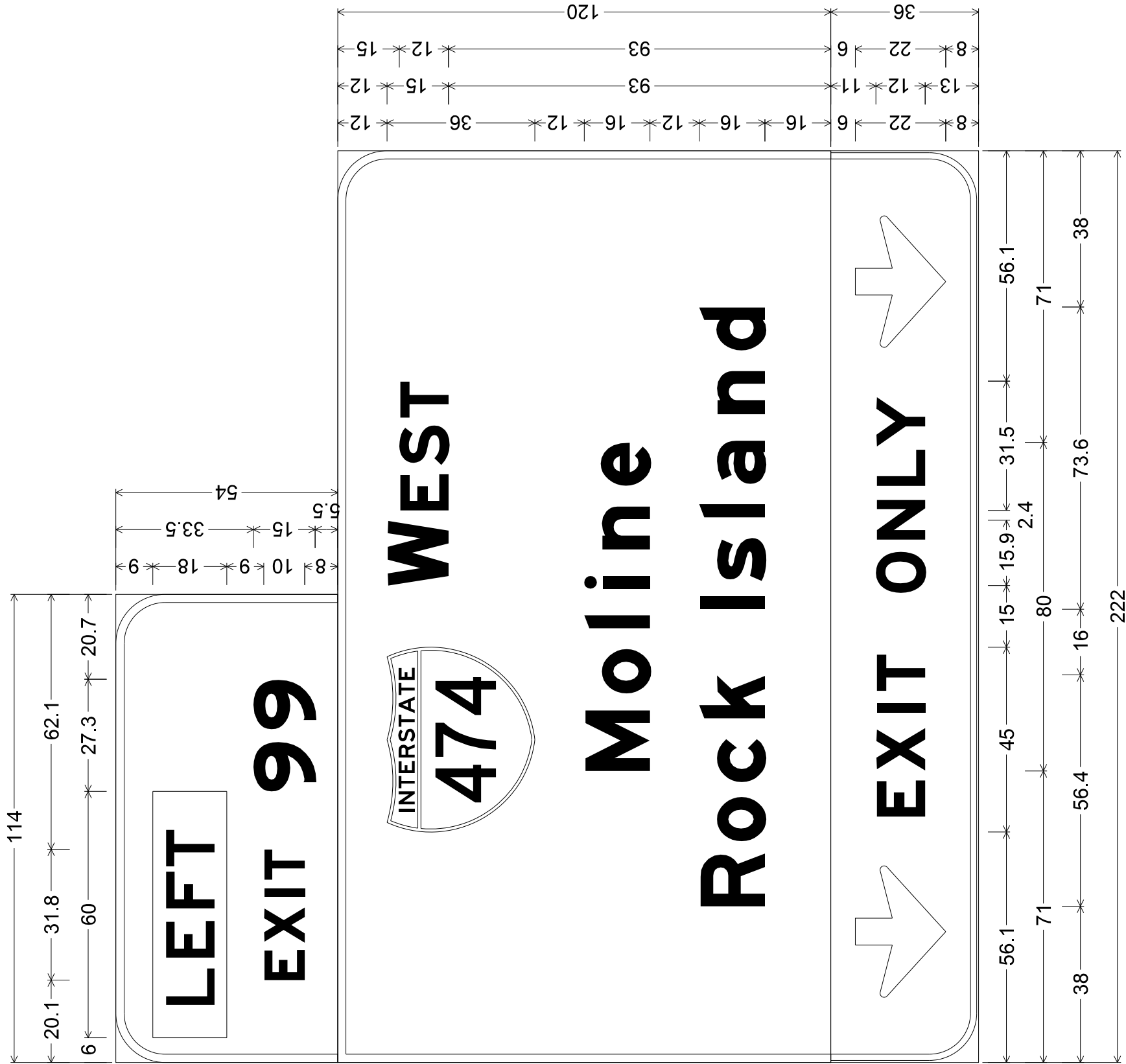
**T1-H**  
 LOCATION: T1-07



Sign T1-J; 12.0" Radius, 2.0" Border, White on Green;  
 [WEST] E Mod 2K; [Peoria] E Mod 2K; Down Arrow 22.0" 270°;  
 Down Arrow 22.0" 270°;  
 Table of distances between letter and object lefts.

|       |          |          |          |          |          |          |      |
|-------|----------|----------|----------|----------|----------|----------|------|
| 47.1  |          | <b>W</b> | <b>E</b> | <b>S</b> | <b>T</b> | 47.1     |      |
| 48.0  | 48.0     | 18.3     | 11.1     | 11.5     | 8.9      | 47.1     |      |
| 58.1  | <b>P</b> | <b>e</b> | <b>o</b> | <b>r</b> | <b>i</b> | <b>a</b> | 58.1 |
| 15.3  | 15.3     | 14.1     | 15.9     | 11.8     | 8.2      | 10.5     | 58.1 |
| 8.0   |          |          | 8.0      |          |          |          |      |
| 144.0 | 144.0    | 32.0     | 8.0      |          |          |          |      |

**T1-J**  
 LOCATION: T1-09 OH B



15.9 32 12 39.5 15 47.7 12 32 15.9  
 Sign T1-I; 12.0" Radius, 2.0" Border, White on Green;  
 Rectangle Yellow;  
 [EXIT] E Mod 2K 120% spacing; [99] E Mod 2K;  
 Sign T1-I; 12.0" Radius, 2.0" Border, White on Green;  
 [WEST] E Mod 2K; [Moline] E Mod 2K; [Rock Island] E Mod 2K;  
 12.0" Radius, 1.5" Border, 0.5" Indent, Black on Yellow;  
 Down Arrow 22.0" 270°; [EXIT] E Mod 2K 140% spacing; [ONLY] E Mod 2K;  
 Down Arrow 22.0" 270°;

Table of distances between letter and object lefts.

|      |    |   |      |      |      |   |      |      |      |   |      |      |
|------|----|---|------|------|------|---|------|------|------|---|------|------|
| 6.0  | 9  | 9 | 15.1 | 12.2 | 20.7 |   |      |      |      |   |      |      |
| 20.1 | E  | X | I    | T    | 62.1 |   |      |      |      |   |      |      |
| 56.1 | 99 | W | E    | S    | 56.1 |   |      |      |      |   |      |      |
| 71.0 | M  | o | l    | i    | n    | e | 15.5 | 10.6 | 71.0 |   |      |      |
| 38.0 | R  | o | c    | k    | I    | s | l    | a    | n    | d | 10.6 | 38.0 |
| 15.9 | ↘  | E | X    | I    | T    | O | N    | L    | Y    | ↘ | 32.0 | 15.9 |

T1-I

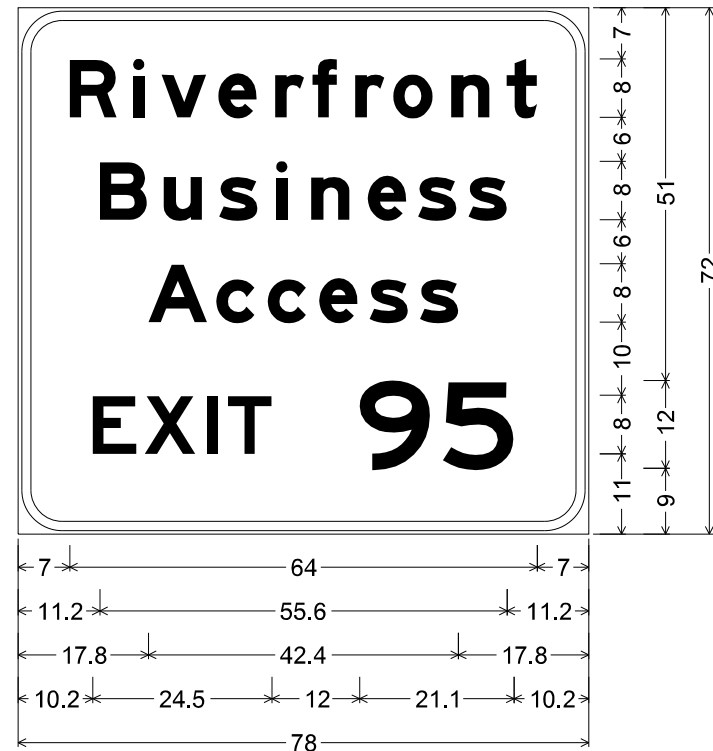
LOCATION: T1-09 OH A

|             |                    |            |           |
|-------------|--------------------|------------|-----------|
| FILE NAME = | USER NAME = #USER# | DESIGNED - | REVISED - |
| *FILE#      |                    | DRAWN -    | REVISED - |
| Default     |                    | CHECKED -  | REVISED - |
|             | PLOT DATE = #DATE# | DATE -     | REVISED - |

**STATE OF ILLINOIS  
DEPARTMENT OF TRANSPORTATION**

|                     |       |    |         |
|---------------------|-------|----|---------|
| <b>SIGN DETAILS</b> |       |    |         |
| SCALE:              | SHEET | OF | SHEETS  |
|                     | STA.  |    | TO STA. |

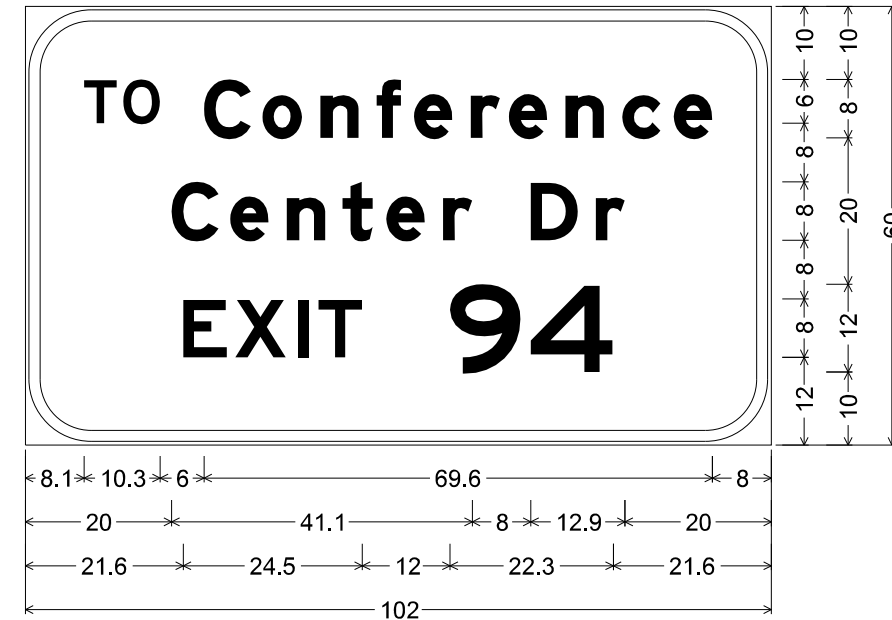
|                           |                           |         |                    |           |
|---------------------------|---------------------------|---------|--------------------|-----------|
| F.A. RTE.                 | SECTION                   | COUNTY  | TOTAL SHEETS       | SHEET NO. |
| VAR.                      | D4 I-74 TEMP SIGNING 2020 | PEO/TAZ | 81                 | 61        |
|                           |                           |         | CONTRACT NO. 68D99 |           |
| ILLINOIS FED. AID PROJECT |                           |         |                    |           |



Sign T2-A;  
 6.0" Radius, 1.3" Border, 0.5" Indent, Black on Fluorescent orange;  
 [Riverfront] E Mod 2K; [Business] E Mod 2K;  
 [Access] E Mod 2K; [EXIT 95] E 2K;  
 Table of widths and spaces.

|      |   |      |     |     |     |     |     |      |     |   |     |     |   |     |     |   |     |      |   |     |     |   |     |      |   |     |     |   |     |     |
|------|---|------|-----|-----|-----|-----|-----|------|-----|---|-----|-----|---|-----|-----|---|-----|------|---|-----|-----|---|-----|------|---|-----|-----|---|-----|-----|
| 7.0  | R | 6.5  | 2.2 | i   | 1.6 | 2.3 | v   | 6.2  | 1.6 | e | 5.2 | 2.5 | r | 4.0 | 1.1 | f | 3.4 | 2.5  | r | 4.0 | 1.2 | o | 5.4 | 2.5  | n | 5.3 | 2.3 | t | 4.2 | 7.0 |
| 11.2 | B | 6.4  | 2.3 | u   | 5.3 | 2.3 | s   | 5.3  | 2.4 | i | 1.6 | 3.2 | n | 5.3 | 2.5 | e | 5.3 | 1.6  | s | 5.3 | 1.6 | s | 5.2 | 11.2 |   |     |     |   |     |     |
| 17.8 | A | 8.1  | 1.2 | c   | 5.3 | 1.7 | c   | 5.3  | 1.8 | e | 5.2 | 1.6 | s | 5.3 | 1.6 | s | 5.3 | 17.8 |   |     |     |   |     |      |   |     |     |   |     |     |
| 10.2 | E | 6.0  | 1.1 | X   | 7.0 | 1.6 | I   | 1.4  | 1.4 | T | 6.0 |     |   |     |     |   |     |      |   |     |     |   |     |      |   |     |     |   |     |     |
|      |   | 12.0 | 9   | 9.7 | 1.7 | 5   | 9.7 | 10.2 |     |   |     |     |   |     |     |   |     |      |   |     |     |   |     |      |   |     |     |   |     |     |


**T2-A**  
 LOCATION: T2-02



Sign T2-B;  
 9.0" Radius, 1.5" Border, 0.5" Indent, Black on Fluorescent orange;  
 [TO ] E 2K [Conference] E Mod 2K; [Center Dr] E Mod 2K;  
 [EXIT 94] E 2K;  
 Table of widths and spaces.

|      |   |     |     |   |     |      |   |     |     |   |     |      |   |     |     |   |      |      |   |     |     |   |     |     |   |     |     |   |     |     |
|------|---|-----|-----|---|-----|------|---|-----|-----|---|-----|------|---|-----|-----|---|------|------|---|-----|-----|---|-----|-----|---|-----|-----|---|-----|-----|
| 8.1  | T | 4.5 | 0.8 | O | 5.0 |      |   |     |     |   |     |      |   |     |     |   |      |      |   |     |     |   |     |     |   |     |     |   |     |     |
| 6.0  | C | 6.5 | 1.5 | o | 5.5 | 2.5  | n | 5.2 | 2.4 | f | 3.4 | 1.8  | e | 5.2 | 2.5 | r | 4.0  | 1.2  | e | 5.3 | 2.5 | n | 5.3 | 2.4 | c | 5.3 | 1.8 | e | 5.3 | 8.0 |
| 20.0 | C | 6.5 | 1.5 | e | 5.3 | 2.5  | n | 5.2 | 2.4 | t | 4.1 | 1.9  | e | 5.2 | 2.5 | r | 4.0  |      |   |     |     |   |     |     |   |     |     |   |     |     |
| 8.0  | D | 6.5 | 2.4 | r | 4.0 | 20.0 |   |     |     |   |     |      |   |     |     |   |      |      |   |     |     |   |     |     |   |     |     |   |     |     |
| 21.6 | E | 6.0 | 1.1 | X | 7.0 | 1.6  | I | 1.4 | 1.4 | T | 6.0 | 12.0 | 9 | 9.7 | 1.3 | 4 | 11.3 | 21.6 |   |     |     |   |     |     |   |     |     |   |     |     |

**T2-B**  
 LOCATION: T2-03

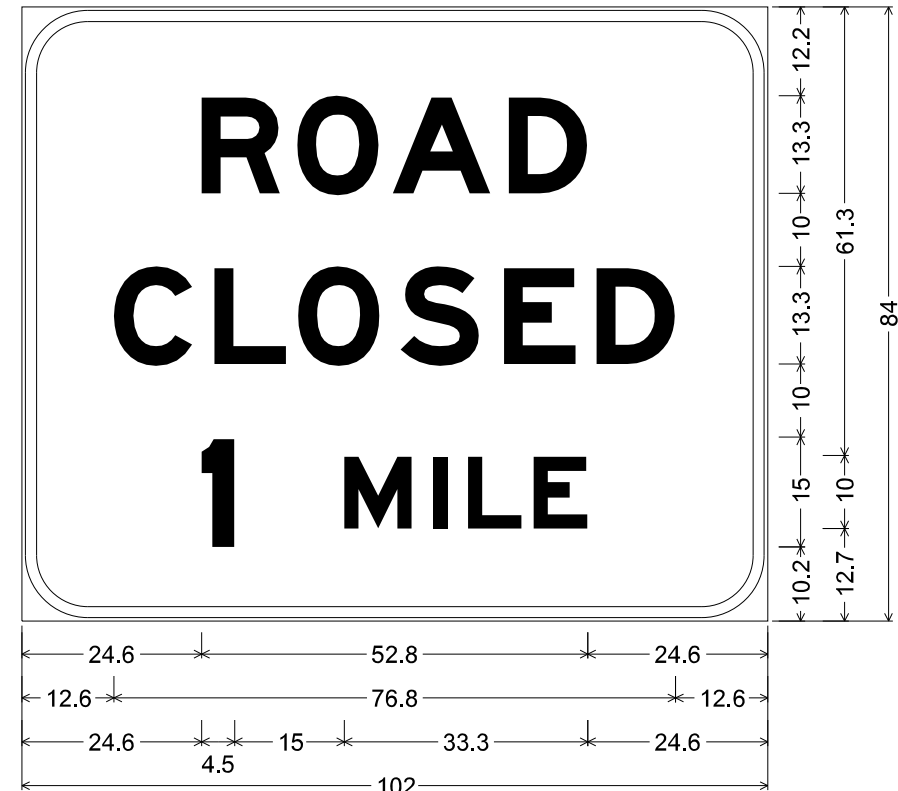


Sign T2-C;  
 6.0" Radius, 1.3" Border, 0.3" Indent, Black on Fluorescent orange;  
 [WEST] D 2K;  
 [CLOSED AT] D 2K;  
 [IL RIVER] D 2K;  
 Table of widths and spaces.

|      |      |     |      |     |     |     |     |     |     |   |     |      |   |     |      |   |     |
|------|------|-----|------|-----|-----|-----|-----|-----|-----|---|-----|------|---|-----|------|---|-----|
| 16.6 | W    | 7.1 | 1.1  | E   | 3.7 | 0.6 | S   | 4.1 | 0.5 | T | 3.7 | 16.6 |   |     |      |   |     |
| 15.0 | [74] |     | 15.0 |     |     |     |     |     |     |   |     |      |   |     |      |   |     |
| 5.9  | C    | 4.1 | 1.3  | L   | 3.7 | 0.8 | O   | 4.3 | 0.9 | S | 4.1 | 1.0  | E | 3.7 | 1.0  | D | 4.1 |
|      | 4.0  | A   | 5.1  | 0.4 | T   | 3.7 | 5.9 |     |     |   |     |      |   |     |      |   |     |
| 11.3 | I    | 1.0 | 1.4  | L   | 3.7 |     |     |     |     |   |     |      |   |     |      |   |     |
| 4.0  | R    | 4.1 | 1.0  | I   | 1.0 | 0.9 | V   | 4.6 | 0.9 | E | 3.7 | 1.0  | R | 4.1 | 11.3 |   |     |

**T2-C**

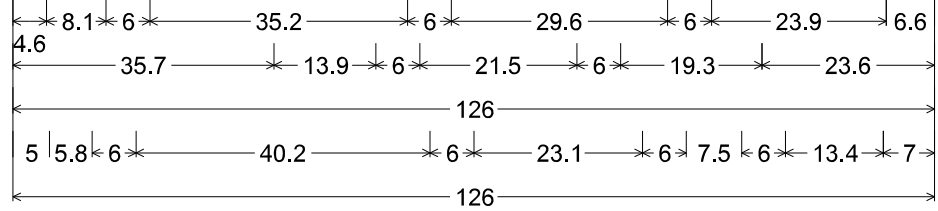
LOCATIONS: T2-12 A & B, T2-13, T2-15, T2-35 GM



Sign T2-D;  
 9.0" Radius, 1.5" Border, 0.5" Indent, Black on Fluorescent orange;  
 [ROAD] E Mod 2K; [CLOSED] E Mod 2K;  
 [1 MILE] E Mod 2K;  
 Table of widths and spaces.

|      |   |      |      |   |      |     |   |      |     |   |      |      |   |     |      |   |      |      |
|------|---|------|------|---|------|-----|---|------|-----|---|------|------|---|-----|------|---|------|------|
| 24.6 | R | 10.8 | 2.3  | O | 11.2 | 1.8 | A | 13.5 | 2.4 | D | 10.8 | 24.6 |   |     |      |   |      |      |
| 12.6 | C | 10.8 | 2.9  | L | 9.9  | 1.6 | O | 11.2 | 2.8 | S | 10.8 | 3.3  | E | 9.9 | 2.8  | D | 10.8 | 12.6 |
| 24.6 | I | 4.5  | 15.0 | M | 9.3  | 2.8 | I | 2.0  | 2.8 | L | 7.4  | 1.6  | E | 7.4 | 24.6 |   |      |      |

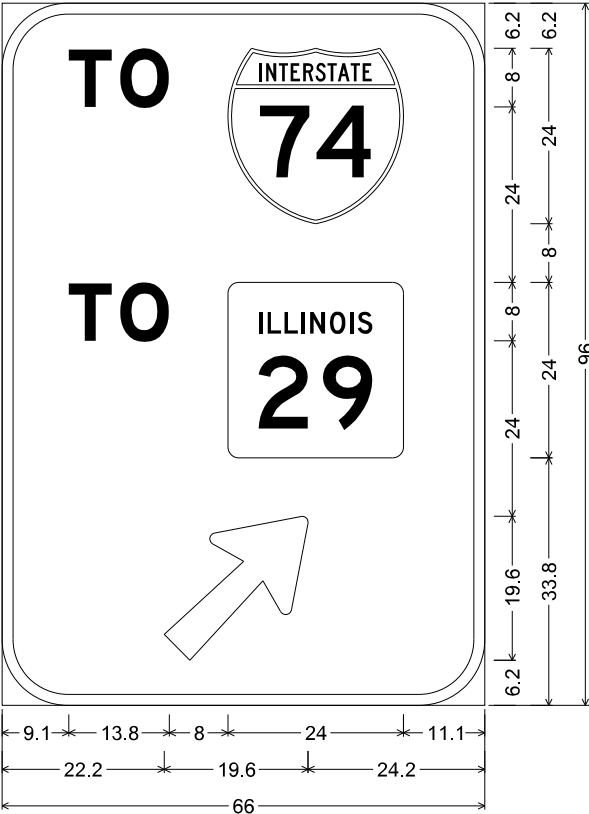
**T2-D**  
 LOCATIONS: T2-04



Sign T2-F; 6.0" Radius, 1.3" Border, Black on Fluorescent orange;  
 Standard Arrow Custom 13.4" X 8.1" 90°;  
 [Riverfront Business Access] D 2K; [USE RIGHT LANE] D 2K; [TO] D 2K;  
 [Conference Center Dr] D 2K; Standard Arrow Custom 13.4" X 8.1" 0°;  
 Table of distances between letter and object lefts.

|       |     |      |     |     |     |     |     |     |     |     |     |      |     |     |     |     |     |
|-------|-----|------|-----|-----|-----|-----|-----|-----|-----|-----|-----|------|-----|-----|-----|-----|-----|
| 4.6   | ↑   | R    | i   | v   | e   | r   | f   | r   | o   | n   | t   |      |     |     |     |     |     |
| 14.1  | 5.0 | 1.7  | 4.7 | 4.4 | 2.6 | 2.9 | 2.8 | 4.6 | 4.1 |     |     |      |     |     |     |     |     |
| 8.4   | B   | u    | s   | i   | n   | e   | s   | s   | A   | c   | c   | e    | s   | s   |     |     |     |
| 5.1   | 5.1 | 9.7  | 5.1 | 2.3 | 5.4 | 5.0 | 9.7 | 4.1 | 6.0 | 5.5 | 3.7 | 23.6 |     |     |     |     |     |
| 35.7  | U   | S    | E   | R   | I   | G   | H   | T   | L   | A   | N   | E    |     |     |     |     |     |
| 5.0   | 3.0 | 8.8  | 5.1 | 4.6 | 4.3 | 2.7 | 4.3 | 2.8 | 4.4 | 4.4 | 4.1 | 9.5  | 5.1 | 4.4 | 4.1 | 2.8 | 4.4 |
| -0.0  |     |      |     |     |     |     |     |     |     |     |     |      |     |     |     |     |     |
| 126.0 |     |      |     |     |     |     |     |     |     |     |     |      |     |     |     |     |     |
| 8.3   | D   | r    | →   |     |     |     |     |     |     |     |     |      |     |     |     |     |     |
| 5.3   | 8.2 | 13.4 | 7.0 |     |     |     |     |     |     |     |     |      |     |     |     |     |     |

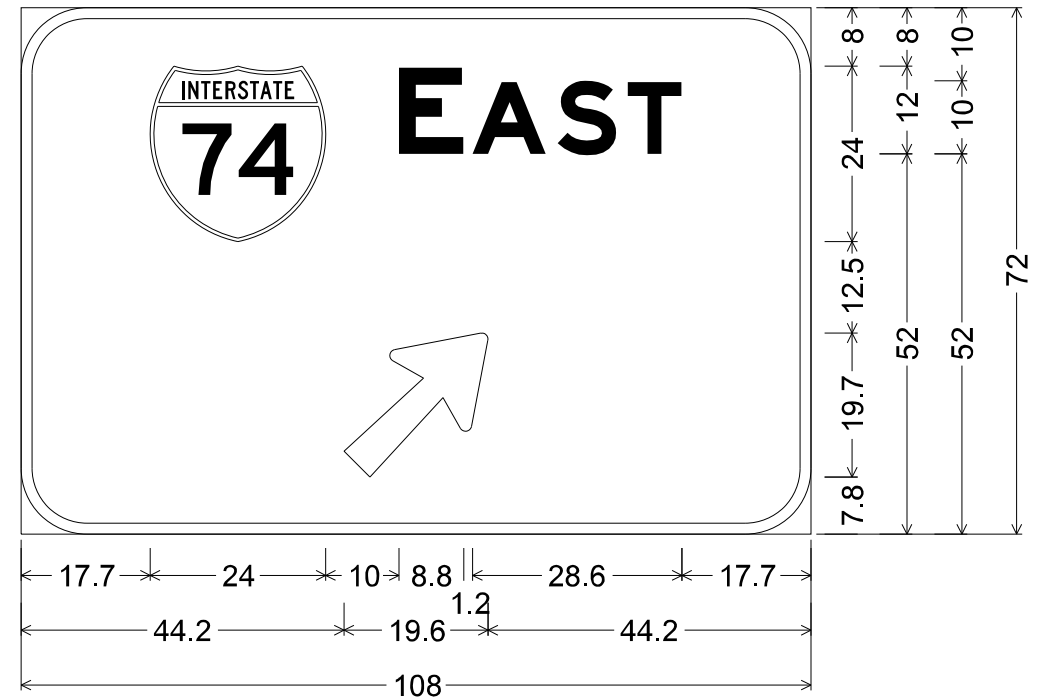
**T2-F**  
 LOCATION: T2-30



Sign T2-G;  
 9.0" Radius, 1.5" Border, White on Green;  
 [TO] E Mod 2K; [TO] E Mod 2K;  
 Arrow 80 - 25.0" 45°;  
 Table of distances between letter and object lefts.

|      |   |   |    |      |      |
|------|---|---|----|------|------|
| 9.1  | T | O | 74 | 24.0 | 11.1 |
| 7.1  |   |   |    |      |      |
| 14.7 |   |   |    |      |      |
| 24.0 |   |   |    |      |      |
| 11.1 |   |   |    |      |      |

**T2-G**  
 LOCATION: T2-32

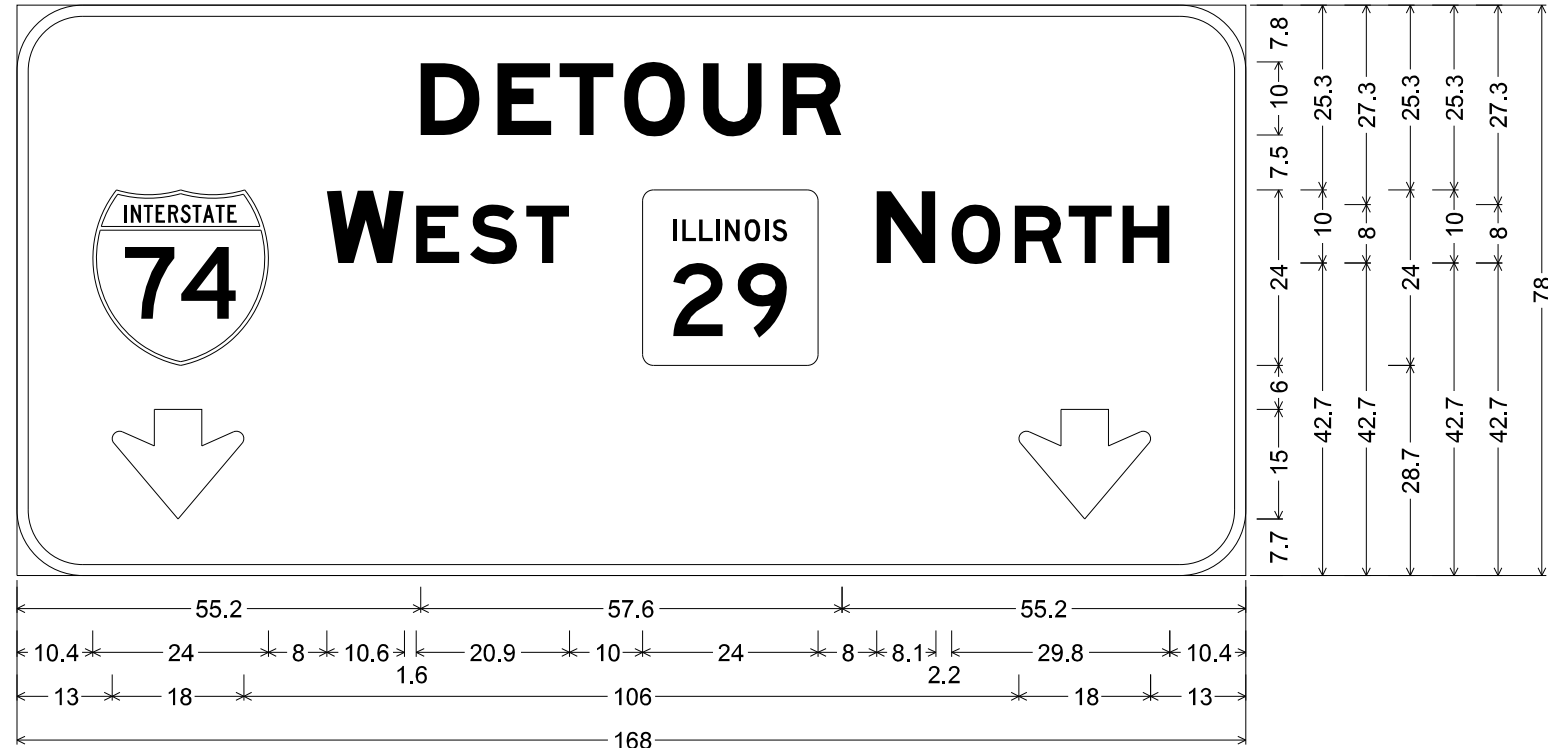


Overlay OL-H;  
 9.0" Radius, 1.5" Border, White on Green;  
 [EAST] E Mod 2K; Arrow 80 - 25.0" 45°;  
 Table of distances between letter and object lefts.

|      |    |      |      |     |     |      |
|------|----|------|------|-----|-----|------|
| 17.7 | 74 | E    | A    | S   | T   | 17.7 |
| 34.0 |    | 10.0 | 11.6 | 9.6 | 7.4 |      |
| 44.2 | ↑  |      |      |     |     |      |
| 19.6 |    | 44.2 |      |     |     |      |

**OL-H**  
 LOCATION: T2-32



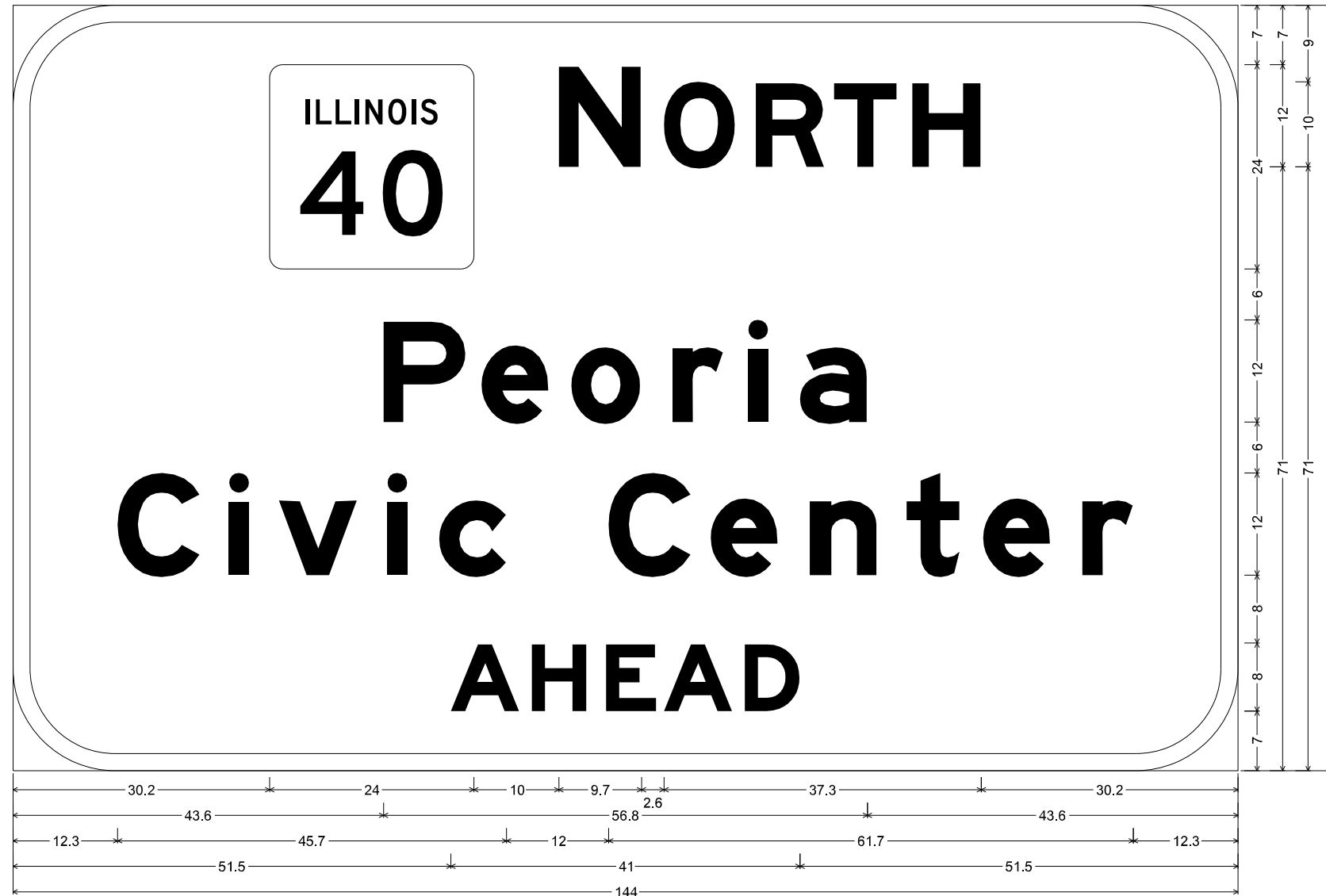


Sign T2-H; 9.0" Radius, 1.5" Border, Black on Fluorescent orange;  
 [DETOUR] E Mod 2K; [WEST] E Mod 2K; [NORTH] E Mod 2K; Down Arrow Custom - 15.0" 270°;  
 Down Arrow Custom - 15.0" 270°;

Table of widths and spaces.

|      |          |      |       |          |      |      |          |     |     |          |     |     |          |     |      |          |      |      |     |     |          |     |     |          |     |     |          |     |     |          |     |      |
|------|----------|------|-------|----------|------|------|----------|-----|-----|----------|-----|-----|----------|-----|------|----------|------|------|-----|-----|----------|-----|-----|----------|-----|-----|----------|-----|-----|----------|-----|------|
| 55.2 | <b>D</b> | 8.1  | 2.4   | <b>E</b> | 7.4  | 1.1  | <b>T</b> | 7.4 | 1.4 | <b>O</b> | 8.4 | 2.4 | <b>U</b> | 8.1 | 2.8  | <b>R</b> | 8.1  | 55.2 |     |     |          |     |     |          |     |     |          |     |     |          |     |      |
| 10.4 |          | 24.0 | 8.0   | <b>W</b> | 10.6 | 1.6  | <b>E</b> | 5.9 | 1.4 | <b>S</b> | 6.5 | 1.2 | <b>T</b> | 5.9 | 10.0 |          | 24.0 | 8.0  | 8.1 | 2.2 | <b>O</b> | 6.7 | 1.9 | <b>R</b> | 6.5 | 0.9 | <b>T</b> | 5.9 | 1.5 | <b>H</b> | 6.4 | 10.4 |
| 13.0 |          | 18.0 | 106.0 |          | 18.0 | 13.0 |          |     |     |          |     |     |          |     |      |          |      |      |     |     |          |     |     |          |     |     |          |     |     |          |     |      |

**T2-H**  
 LOCATION: T2-31 OH

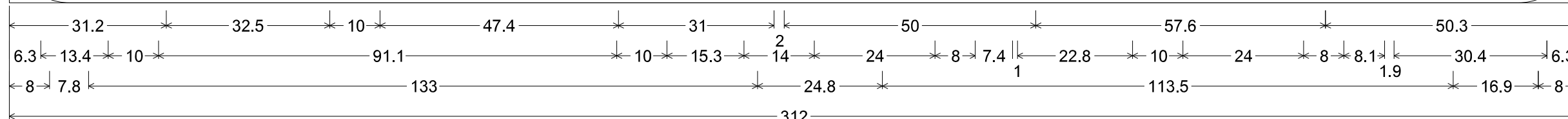
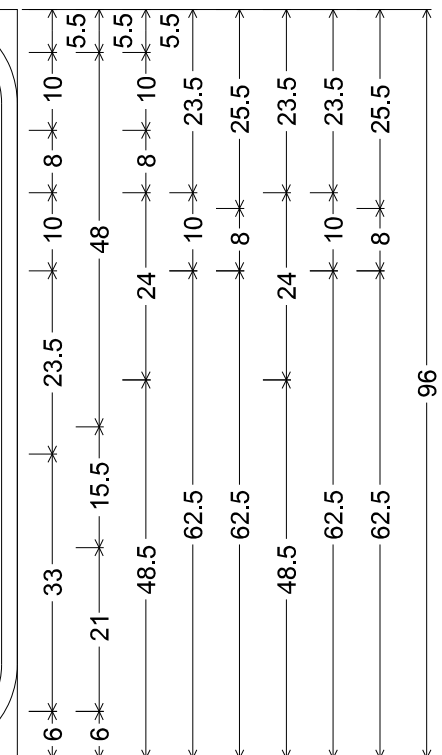
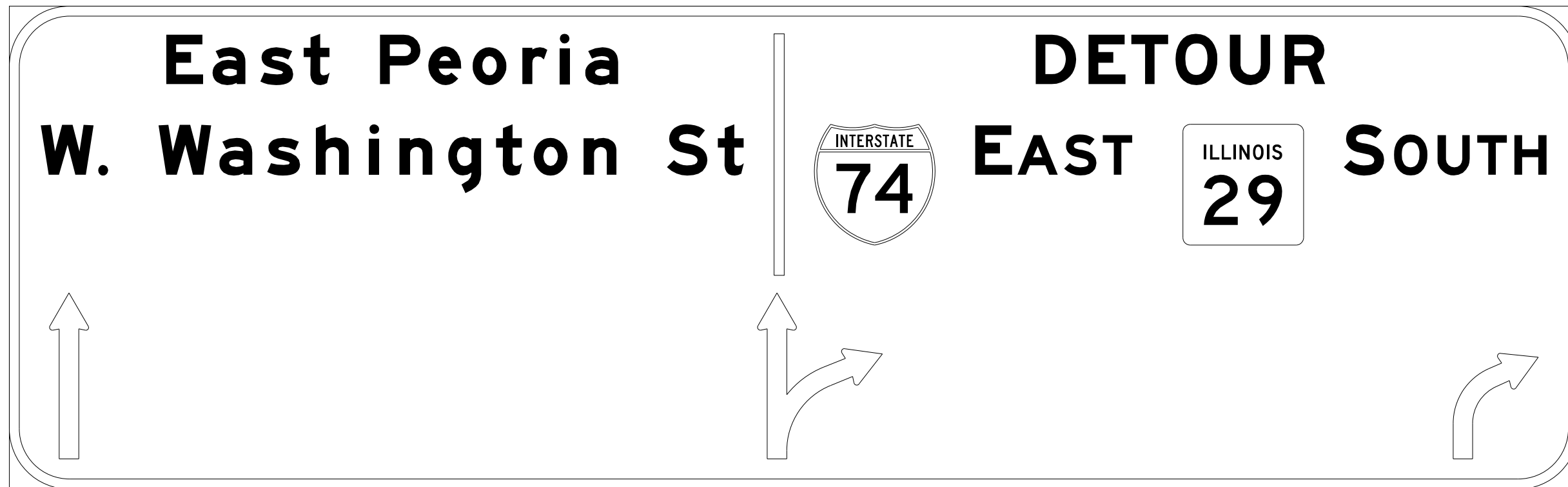


Sign T2-I; 12.0" Radius, 2.0" Border, White on Green;  
 [NORTH] E Mod 2K; [Peoria] E Mod 2K; [Civic Center] E Mod 2K; [AHEAD] E Mod 2K;

Table of letter and object lefts.

|      |      |      |      |      |       |      |      |      |       |       |       |  |  |  |  |  |  |  |  |
|------|------|------|------|------|-------|------|------|------|-------|-------|-------|--|--|--|--|--|--|--|--|
| 30.2 | N    | O    | R    | T    | H     |      |      |      |       |       |       |  |  |  |  |  |  |  |  |
| 64.2 | 64.2 | 76.5 | 87.3 | 96.5 | 105.7 |      |      |      |       |       |       |  |  |  |  |  |  |  |  |
| 43.6 | P    | e    | o    | r    | i     | a    |      |      |       |       |       |  |  |  |  |  |  |  |  |
| 55.1 | 55.1 | 65.6 | 77.5 | 86.4 | 92.5  |      |      |      |       |       |       |  |  |  |  |  |  |  |  |
| 12.3 | C    | i    | v    | i    | c     | C    | e    | n    | t     | e     | r     |  |  |  |  |  |  |  |  |
| 25.4 | 12.3 | 25.4 | 31.3 | 44.0 | 50.1  | 70.0 | 82.0 | 93.7 | 105.1 | 114.1 | 125.7 |  |  |  |  |  |  |  |  |
| 51.5 | A    | H    | E    | A    | D     |      |      |      |       |       |       |  |  |  |  |  |  |  |  |
| 61.0 | 51.5 | 61.0 | 69.7 | 76.5 | 86.0  |      |      |      |       |       |       |  |  |  |  |  |  |  |  |

**T2-I**  
 LOCATION: T2-31 OH



Sign T2-J; 12.0" Radius, 2.0" Border, Black on Fluorescent orange;

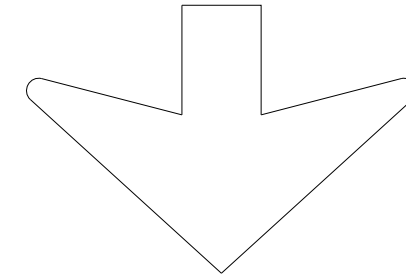
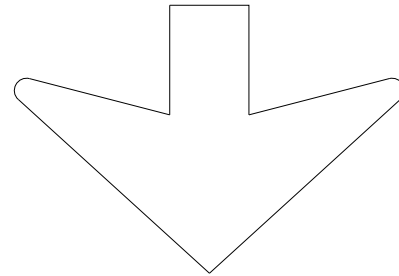
[East Peoria] E Mod 2K; [W. Washington St] E Mod 2K; [DETOUR] E Mod 2K; [EAST] E Mod 2K; [SOUTH] E Mod 2K; APLthrough; APthruleft; APLleft;

Table of widths and spaces.

|      |      |       |      |       |      |     |     |      |     |     |     |     |     |     |     |     |      |     |      |      |     |      |     |      |     |     |     |      |      |     |     |     |     |      |     |     |     |      |      |
|------|------|-------|------|-------|------|-----|-----|------|-----|-----|-----|-----|-----|-----|-----|-----|------|-----|------|------|-----|------|-----|------|-----|-----|-----|------|------|-----|-----|-----|-----|------|-----|-----|-----|------|------|
| E    | a    | s     | t    | P     | e    | o   | r   | i    | a   |     | D   | E   | T   | O   | U   | R   | 50.3 |     |      |      |     |      |     |      |     |     |     |      |      |     |     |     |     |      |     |     |     |      |      |
| 31.2 | 7.4  | 1.8   | 6.6  | 2.9   | 6.6  | 2.0 | 5.2 | 10.0 | 8.1 | 1.5 | 6.6 | 2.2 | 6.8 | 3.1 | 5.0 | 2.4 | 2.0  | 3.1 | 6.6  | 31.0 | 2.0 | 50.0 | 8.1 | 2.4  | 7.4 | 1.1 | 7.4 | 1.4  | 8.4  | 2.4 | 8.1 | 2.8 | 8.1 | 50.3 |     |     |     |      |      |
| W    | .    | W     | a    | s     | h    | i   | n   | g    | t   | o   | n   | S   | t   | 74  | E   | A   | S    | T   | 24.0 |      |     |      |     |      |     |     |     |      |      |     |     |     |     |      |     |     |     |      |      |
| 6.3  | 10.6 | 0.8   | 2.0  | 10.0  | 10.6 | 1.5 | 6.6 | 2.9  | 6.6 | 3.1 | 6.6 | 4.0 | 2.0 | 4.0 | 6.6 | 3.1 | 6.6  | 2.9 | 5.2  | 2.3  | 6.8 | 3.1  | 6.6 | 10.0 | 8.1 | 2.0 | 5.2 | 14.0 | 24.0 | 8.0 | 7.4 | 1.0 | 8.0 | 1.2  | 6.5 | 1.2 | 5.9 | 10.0 | 24.0 |
| S    | O    | U     | T    | H     | 6.3  |     |     |      |     |     |     |     |     |     |     |     |      |     |      |      |     |      |     |      |     |     |     |      |      |     |     |     |     |      |     |     |     |      |      |
| 8.0  | 8.1  | 1.9   | 6.8  | 1.9   | 6.5  | 1.4 | 5.9 | 1.5  | 6.4 | 6.3 |     |     |     |     |     |     |      |     |      |      |     |      |     |      |     |     |     |      |      |     |     |     |     |      |     |     |     |      |      |
| ↑    | ↙    | ↘     | ↻    | 8.0   |      |     |     |      |     |     |     |     |     |     |     |     |      |     |      |      |     |      |     |      |     |     |     |      |      |     |     |     |     |      |     |     |     |      |      |
| 8.0  | 7.8  | 133.0 | 24.8 | 113.5 | 16.9 | 8.0 |     |      |     |     |     |     |     |     |     |     |      |     |      |      |     |      |     |      |     |     |     |      |      |     |     |     |     |      |     |     |     |      |      |

**T2-J**  
LOCATION: T2-31 OH

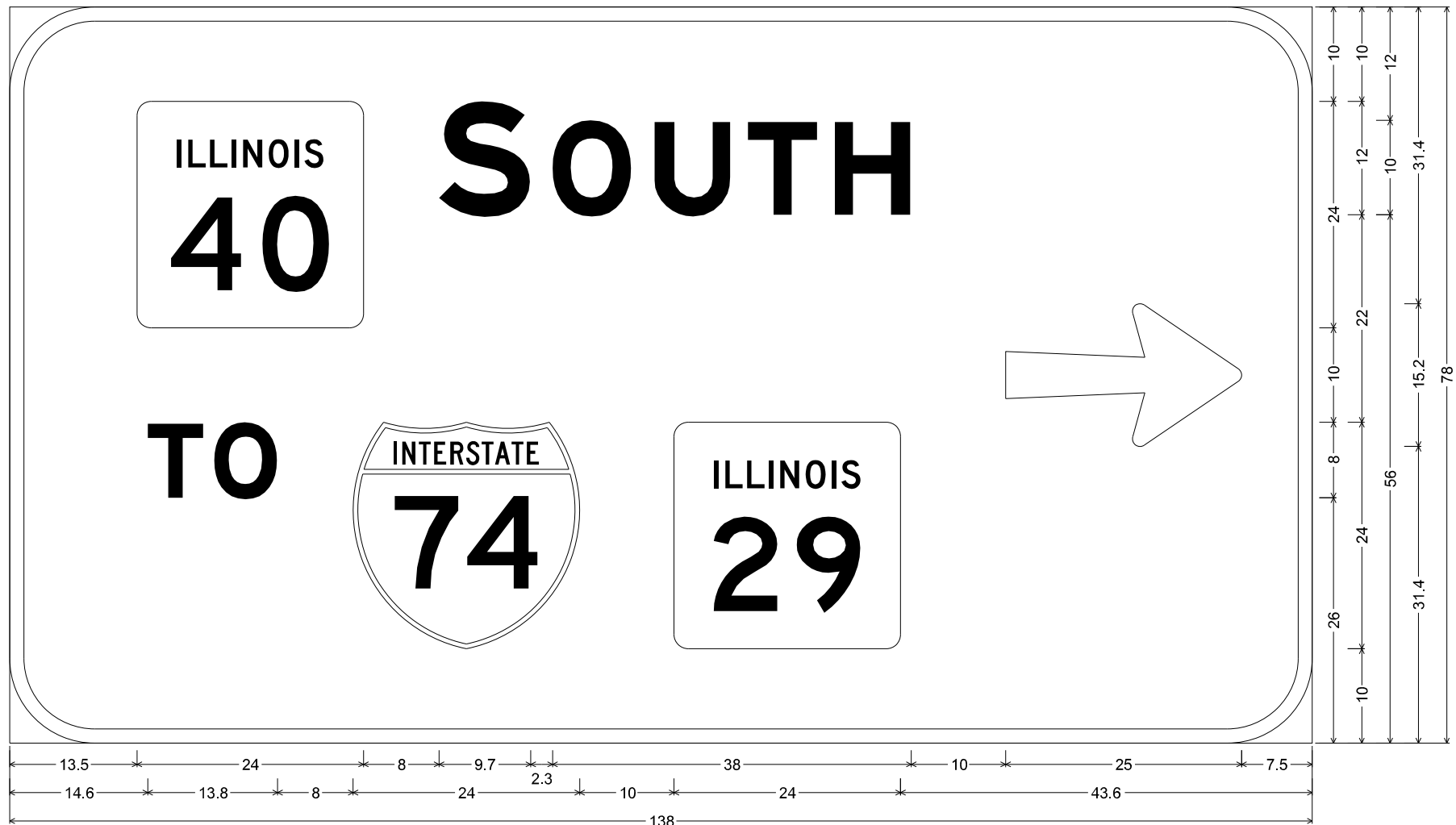
# East Peoria Washington St



Sign T2-K; 9.0" Radius, 1.5" Border, White on Green;  
 [East Peoria] E Mod 2K; [Washington St] E Mod 2K; Down Arrow 22.0" 270°; Down Arrow 22.0" 270°;  
 Table of letter and object lefts.

|      |       |      |      |      |       |       |       |       |       |       |       |
|------|-------|------|------|------|-------|-------|-------|-------|-------|-------|-------|
| E    | a     | s    | t    | P    | e     | o     | r     | i     | a     |       |       |
| 42.1 | 53.1  | 64.5 | 74.8 | 93.1 | 104.6 | 115.1 | 127.0 | 135.9 | 142.0 |       |       |
| W    | a     | s    | h    | i    | n     | g     | t     | o     | n     | S     | t     |
| 26.2 | 40.7  | 52.1 | 63.7 | 76.4 | 83.6  | 95.3  | 106.7 | 115.7 | 127.6 | 147.5 | 159.6 |
| ↓    | ↓     |      |      |      |       |       |       |       |       |       |       |
| 8.0  | 152.0 |      |      |      |       |       |       |       |       |       |       |

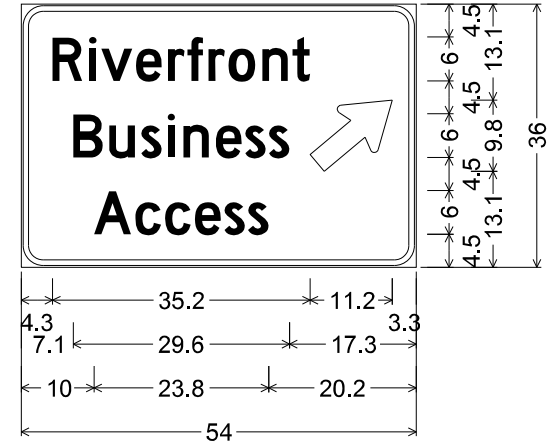
**T2-K**  
 LOCATION: T2-31 OH



Sign T2-L; 9.0" Radius, 1.5" Border, White on Green;  
 [SOUTH] E Mod 2K; [TO] E Mod 2K; Arrow 80 - 25.0" 0°;  
 Table of letter and object lefts.

|      |      |      |      |      |      |       |
|------|------|------|------|------|------|-------|
| 40   | S    | O    | U    | T    | H    | ⇒     |
| 13.5 | 45.5 | 57.5 | 68.3 | 78.2 | 87.4 | 105.5 |
| T    | O    | 74   | 29   |      |      |       |
| 14.6 | 21.7 | 36.4 | 70.4 |      |      |       |

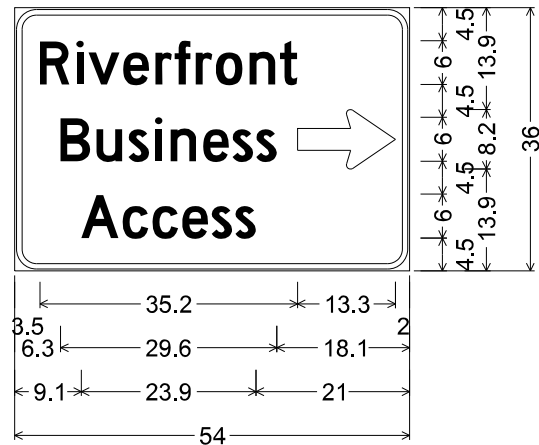
**T2-L**  
 LOCATION: T2-31 OH



Sign T2-M;  
 3.0" Radius, 0.8" Border, 0.3" Indent, Black on Fluorescent orange;  
 [Riverfront] D 2K;  
 [Business] D 2K;  
 [Access] D 2K;  
 Standard Arrow Custom 13.4" X 8.1" 40°;  
 Table of widths and spaces.

|      |     |      |     |     |     |     |     |     |     |     |     |      |     |     |     |      |     |     |     |
|------|-----|------|-----|-----|-----|-----|-----|-----|-----|-----|-----|------|-----|-----|-----|------|-----|-----|-----|
| R    | i   | v    | e   | r   | f   | r   | o   | n   | t   |     |     |      |     |     |     |      |     |     |     |
| 4.3  | 4.1 | 0.9  | 0.9 | 0.7 | 4.3 | 0.5 | 3.5 | 0.9 | 2.2 | 0.4 | 2.2 | 0.7  | 2.3 | 0.4 | 3.7 | 1.0  | 3.5 | 0.6 | 2.4 |
|      | ↗   |      |     |     |     |     |     |     |     |     |     |      |     |     |     |      |     |     |     |
|      | 0.0 | 11.2 | 3.3 |     |     |     |     |     |     |     |     |      |     |     |     |      |     |     |     |
| B    | u   | s    | i   | n   | e   | s   | s   |     |     |     |     |      |     |     |     |      |     |     |     |
| 7.1  | 4.1 | 0.8  | 3.6 | 0.8 | 2.8 | 0.8 | 1.0 | 1.2 | 3.5 | 0.9 | 3.5 | 0.5  | 2.8 | 0.5 | 2.8 | 17.3 |     |     |     |
| A    | c   | c    | e   | s   | s   |     |     |     |     |     |     |      |     |     |     |      |     |     |     |
| 10.0 | 5.1 | 0.5  | 3.5 | 0.6 | 3.5 | 0.6 | 3.5 | 0.5 | 2.8 | 0.4 | 2.8 | 20.2 |     |     |     |      |     |     |     |

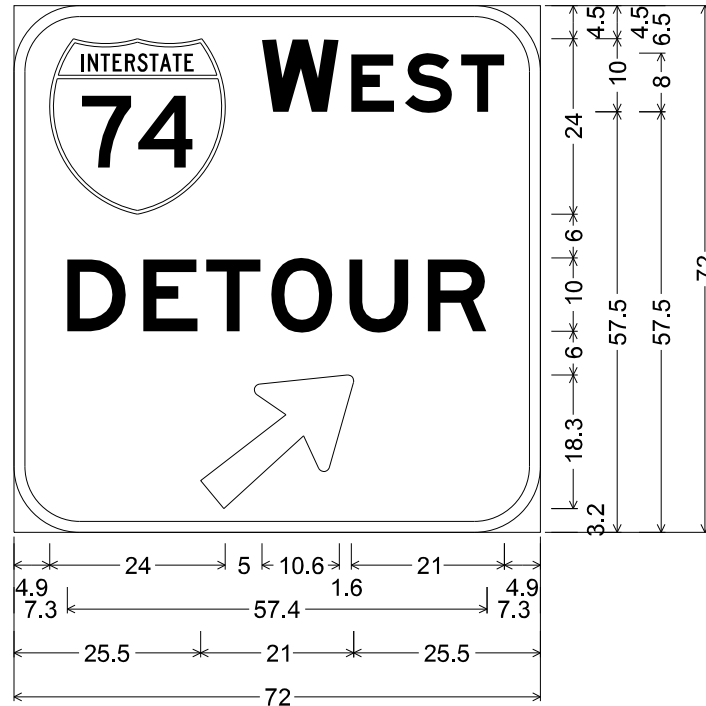
**T2-M**  
 LOCATION: T2-33 GM



Sign T2-N;  
 3.0" Radius, 0.8" Border, 0.3" Indent, Black on Fluorescent orange;  
 [Riverfront] D 2K;  
 [Business] D 2K;  
 [Access] D 2K;  
 Standard Arrow Custom 13.4" X 8.1" 0°;  
 Table of widths and spaces.

|     |   |      |     |   |      |     |   |     |     |   |     |     |   |     |     |   |     |      |   |     |     |   |     |      |   |     |     |   |     |
|-----|---|------|-----|---|------|-----|---|-----|-----|---|-----|-----|---|-----|-----|---|-----|------|---|-----|-----|---|-----|------|---|-----|-----|---|-----|
| 3.5 | R | 4.0  | 0.9 | i | 1.0  | 0.7 | v | 4.3 | 0.5 | e | 3.5 | 0.8 | r | 2.3 | 0.4 | f | 2.1 | 0.8  | r | 2.2 | 0.5 | o | 3.7 | 0.9  | n | 3.6 | 0.6 | t | 2.4 |
|     |   | -0.0 |     | ⇒ | 13.3 | 2.0 |   |     |     |   |     |     |   |     |     |   |     |      |   |     |     |   |     |      |   |     |     |   |     |
| 6.3 | B | 4.1  | 0.8 | u | 3.5  | 0.9 | s | 2.8 | 0.8 | i | 0.9 | 1.2 | n | 3.6 | 0.9 | e | 3.5 | 0.5  | s | 2.8 | 0.4 | s | 2.9 | 18.1 |   |     |     |   |     |
| 9.1 | A | 5.1  | 0.6 | c | 3.5  | 0.5 | c | 3.6 | 0.5 | e | 3.6 | 0.4 | s | 2.9 | 0.4 | s | 2.8 | 21.0 |   |     |     |   |     |      |   |     |     |   |     |

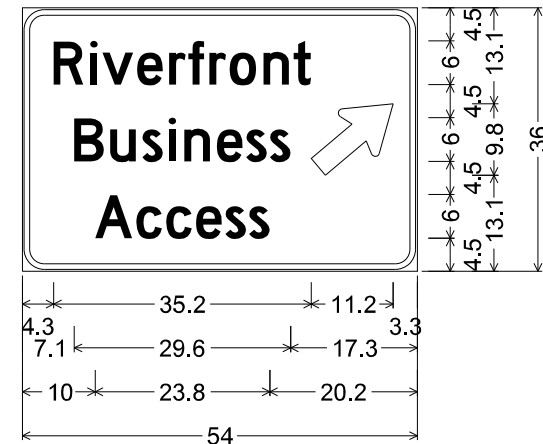
**T2-N**  
 LOCATION: T2-14



Sign EX-D;  
 9.0" Radius, 1.5" Border, Black on Fluorescent orange;  
 [WEST] E Mod 2K; [DETOUR] E 2K;  
 Arrow 80 - 25.0" 40°;  
 Table of widths and spaces.

|      |    |      |      |      |      |     |   |     |     |   |     |     |   |     |     |   |     |     |
|------|----|------|------|------|------|-----|---|-----|-----|---|-----|-----|---|-----|-----|---|-----|-----|
| 4.9  | 74 | 24.0 | 5.0  | W    | 10.6 | 1.6 | E | 6.0 | 1.4 | S | 6.5 | 1.2 | T | 5.9 | 4.9 |   |     |     |
| 7.3  | D  | 8.1  | 2.3  | E    | 7.5  | 1.1 | T | 7.5 | 1.4 | O | 8.4 | 2.3 | U | 8.1 | 2.6 | R | 8.1 | 7.3 |
| 25.5 |    | ⇒    | 21.0 | 25.5 |      |     |   |     |     |   |     |     |   |     |     |   |     |     |

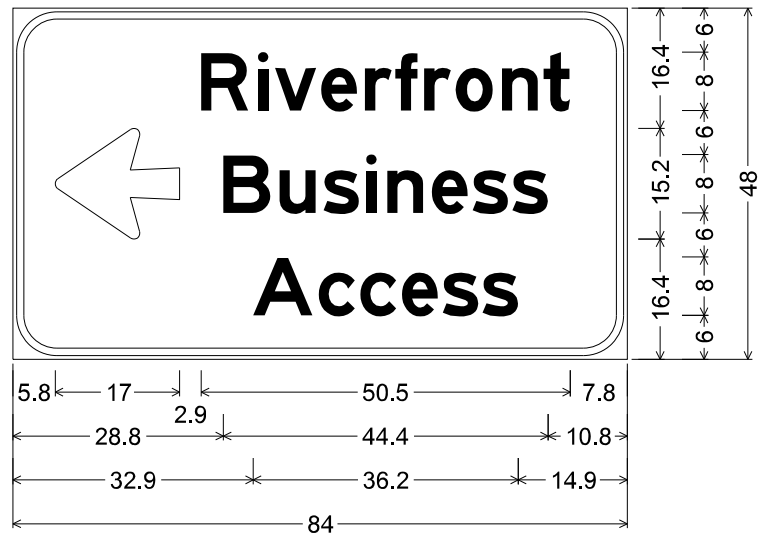
**EX-D**  
 LOCATION: T2-07



Sign EX-E;  
 3.0" Radius, 0.8" Border, 0.3" Indent, Black on Fluorescent orange;  
 [Riverfront] D 2K;  
 [Business] D 2K;  
 [Access] D 2K;  
 Standard Arrow Custom 13.4" X 8.1" 40°;  
 Table of widths and spaces.

|      |   |     |     |   |      |     |   |     |     |   |     |     |   |     |     |   |     |      |   |     |     |   |     |      |   |     |     |   |     |
|------|---|-----|-----|---|------|-----|---|-----|-----|---|-----|-----|---|-----|-----|---|-----|------|---|-----|-----|---|-----|------|---|-----|-----|---|-----|
| 4.3  | R | 4.1 | 0.9 | i | 0.9  | 0.7 | v | 4.3 | 0.5 | e | 3.5 | 0.9 | r | 2.2 | 0.4 | f | 2.2 | 0.7  | r | 2.3 | 0.4 | o | 3.7 | 1.0  | n | 3.5 | 0.6 | t | 2.4 |
|      |   | 0.0 |     | ⇒ | 11.2 | 3.3 |   |     |     |   |     |     |   |     |     |   |     |      |   |     |     |   |     |      |   |     |     |   |     |
| 7.1  | B | 4.1 | 0.8 | u | 3.6  | 0.8 | s | 2.8 | 0.8 | i | 1.0 | 1.2 | n | 3.5 | 0.9 | e | 3.5 | 0.5  | s | 2.8 | 0.5 | s | 2.8 | 17.3 |   |     |     |   |     |
| 10.0 | A | 5.1 | 0.5 | c | 3.5  | 0.6 | c | 3.5 | 0.6 | e | 3.5 | 0.5 | s | 2.8 | 0.4 | s | 2.8 | 20.2 |   |     |     |   |     |      |   |     |     |   |     |

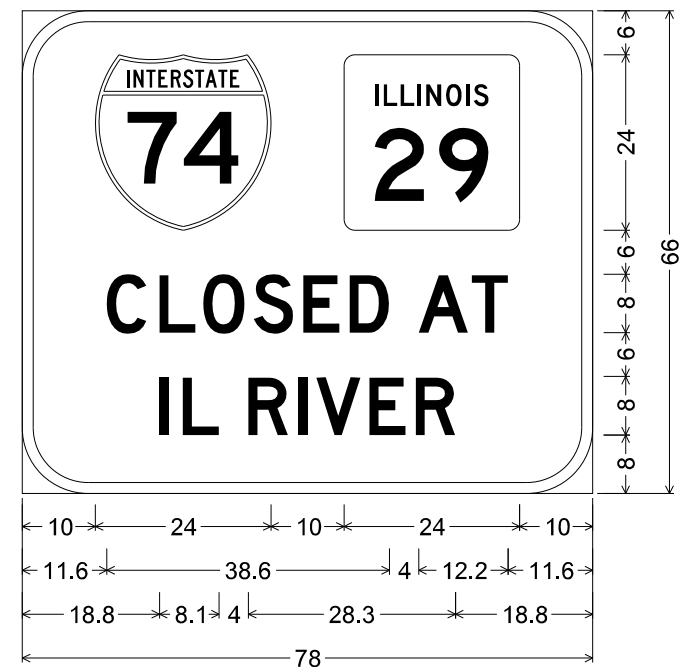
**EX-E**  
 LOCATION: T2-34



Sign T2-P;  
 6.0" Radius, 1.0" Border, 0.5" Indent, Black on Fluorescent orange;  
 Arrow 80 - 17.0" 180°; [Riverfront] E 2K;  
 [Business] E 2K; [Access] E 2K;  
 Table of widths and spaces.

|      |      |     |     |     |     |     |     |     |     |     |      |     |     |     |      |     |     |     |     |     |
|------|------|-----|-----|-----|-----|-----|-----|-----|-----|-----|------|-----|-----|-----|------|-----|-----|-----|-----|-----|
| 5.8  | ←    |     |     |     |     |     |     |     |     |     |      |     |     |     |      |     |     |     |     |     |
| 5.8  | 17.0 |     |     |     |     |     |     |     |     |     |      |     |     |     |      |     |     |     |     |     |
|      | R    | i   | v   | e   | r   | f   | r   | o   | n   | t   |      |     |     |     |      |     |     |     |     |     |
| 2.9  | 6.5  | 1.3 | 1.4 | 0.9 | 5.7 | 0.6 | 5.0 | 1.0 | 3.7 | 0.5 | 3.0  | 0.9 | 3.7 | 0.6 | 5.2  | 1.2 | 4.9 | 0.7 | 3.7 | 7.8 |
| 28.8 | B    | u   | s   | i   | n   | e   | s   | s   |     |     |      |     |     |     |      |     |     |     |     |     |
| 6.5  | 1.2  | 4.9 | 1.1 | 4.8 | 1.0 | 1.4 | 1.5 | 4.9 | 1.2 | 4.9 | 0.7  | 4.8 | 0.6 | 4.9 | 10.8 |     |     |     |     |     |
| 32.9 | A    | c   | c   | e   | s   | s   |     |     |     |     |      |     |     |     |      |     |     |     |     |     |
| 8.1  | 0.8  | 5.0 | 0.7 | 5.0 | 0.7 | 4.9 | 0.7 | 4.9 | 0.5 | 4.9 | 14.9 |     |     |     |      |     |     |     |     |     |

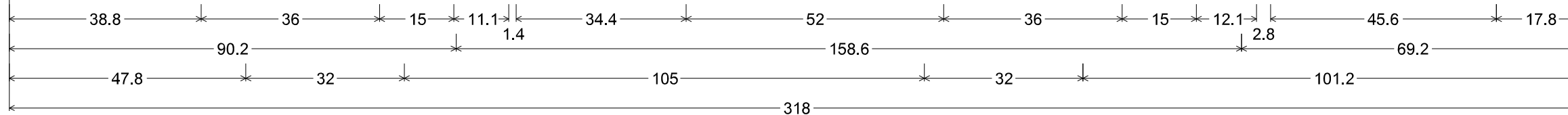
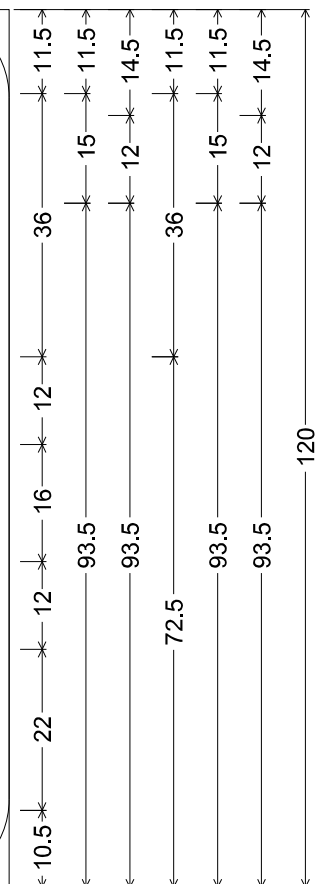
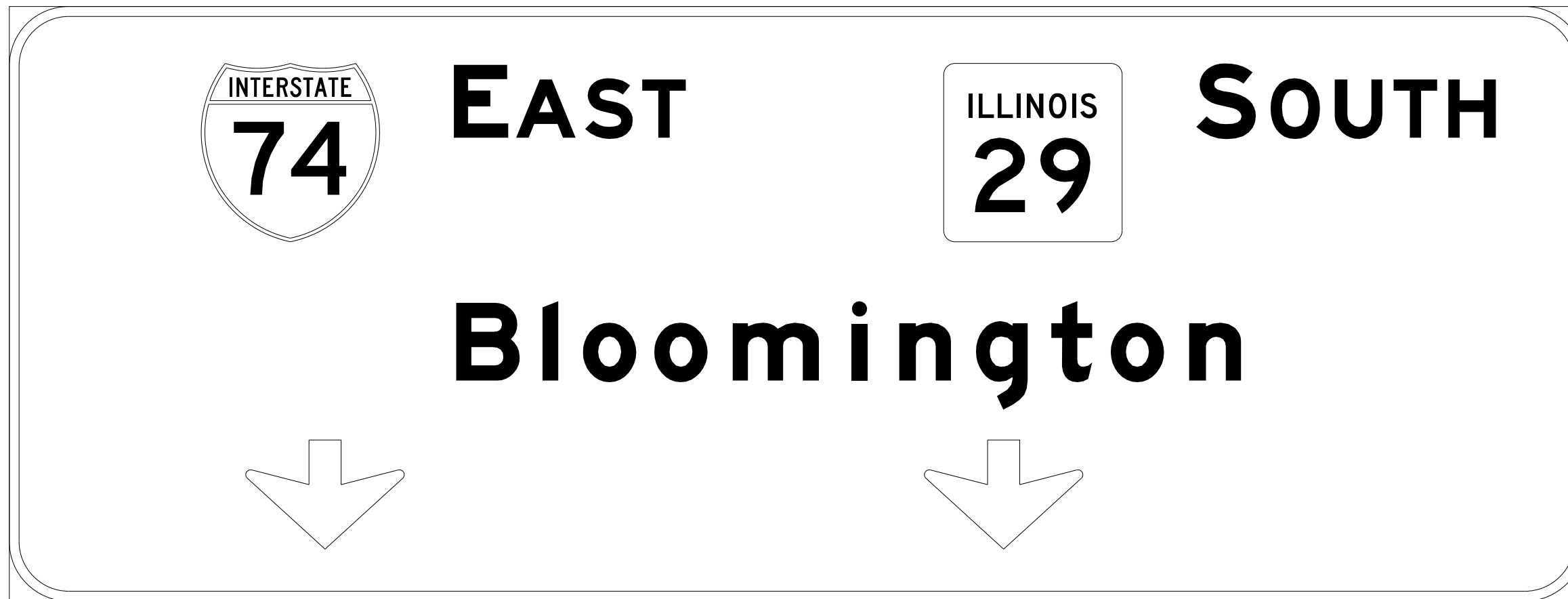
**T2-P**  
 LOCATION: T2-05



Sign T2-Q;  
 9.0" Radius, 1.5" Border, Black on Fluorescent orange;  
 [CLOSED AT] D 2K; [IL RIVER] D 2K;  
 Table of widths and spaces.

|      |      |      |      |      |     |     |     |     |     |      |  |  |  |  |
|------|------|------|------|------|-----|-----|-----|-----|-----|------|--|--|--|--|
| 10.0 | 74   |      | 29   | 10.0 |     |     |     |     |     |      |  |  |  |  |
| 24.0 | 10.0 | 24.0 | 10.0 |      |     |     |     |     |     |      |  |  |  |  |
| 11.6 | C    | L    | O    | S    | E   | D   |     |     |     |      |  |  |  |  |
| 5.4  | 1.8  | 4.9  | 1.1  | 5.6  | 1.2 | 5.5 | 1.3 | 5.0 | 1.4 | 5.4  |  |  |  |  |
|      | A    | T    |      |      |     |     |     |     |     |      |  |  |  |  |
| 4.0  | 6.8  | 0.5  | 4.9  | 11.6 |     |     |     |     |     |      |  |  |  |  |
| 18.8 | I    | L    |      |      |     |     |     |     |     |      |  |  |  |  |
| 1.2  | 2.0  | 4.9  |      |      |     |     |     |     |     |      |  |  |  |  |
|      | R    | I    | V    | E    | R   |     |     |     |     |      |  |  |  |  |
| 4.0  | 5.5  | 1.3  | 1.3  | 1.2  | 6.1 | 1.2 | 4.9 | 1.4 | 5.4 | 18.8 |  |  |  |  |

**T2-Q**  
 LOCATION: T2-10

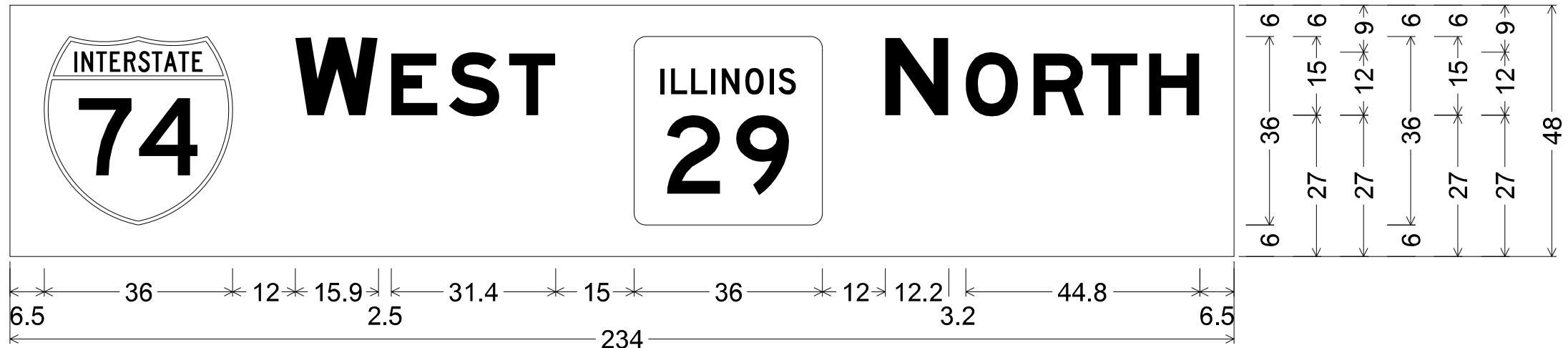


Sign T2-R; 12.0" Radius, 2.0" Border, Black on Fluorescent orange;  
 [EAST] E Mod 2K; [SOUTH] E Mod 2K; [Bloomington] E Mod 2K; Down Arrow 22.0" 270°; Down Arrow 22.0" 270°;  
 Table of distances between letter and object lefts.

|      |   |   |   |   |   |   |   |   |   |   |   |      |
|------|---|---|---|---|---|---|---|---|---|---|---|------|
| 38.8 |   | E | A | S | T |   | S | O | U | T | H | 17.8 |
| 90.2 | B | l | o | o | m | i | n | g | t | o | n | 69.2 |
| 47.8 |   |   |   |   |   |   |   |   |   |   |   |      |

**T2-R**  
 LOCATION: T2-33 OH



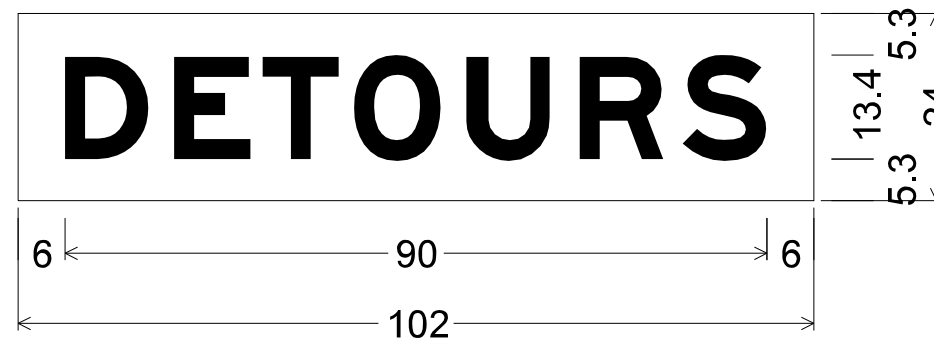


Overlay OL-I; No border, White on Fluorescent orange;  
 [WEST] Black E Mod 2K; [NORTH] Black E Mod 2K;  
 Table of distances between letter and object lefts.

|     |      |          |          |          |          |      |          |          |          |          |          |     |
|-----|------|----------|----------|----------|----------|------|----------|----------|----------|----------|----------|-----|
|     |      | <b>W</b> | <b>E</b> | <b>S</b> | <b>T</b> |      | <b>N</b> | <b>O</b> | <b>R</b> | <b>T</b> | <b>H</b> |     |
| 6.5 | 48.0 | 18.4     | 11.0     | 11.5     | 23.9     | 48.0 | 15.4     | 13.0     | 11.0     | 11.0     | 9.8      | 6.5 |

**OL-I**

LOCATION: T2-33 OH

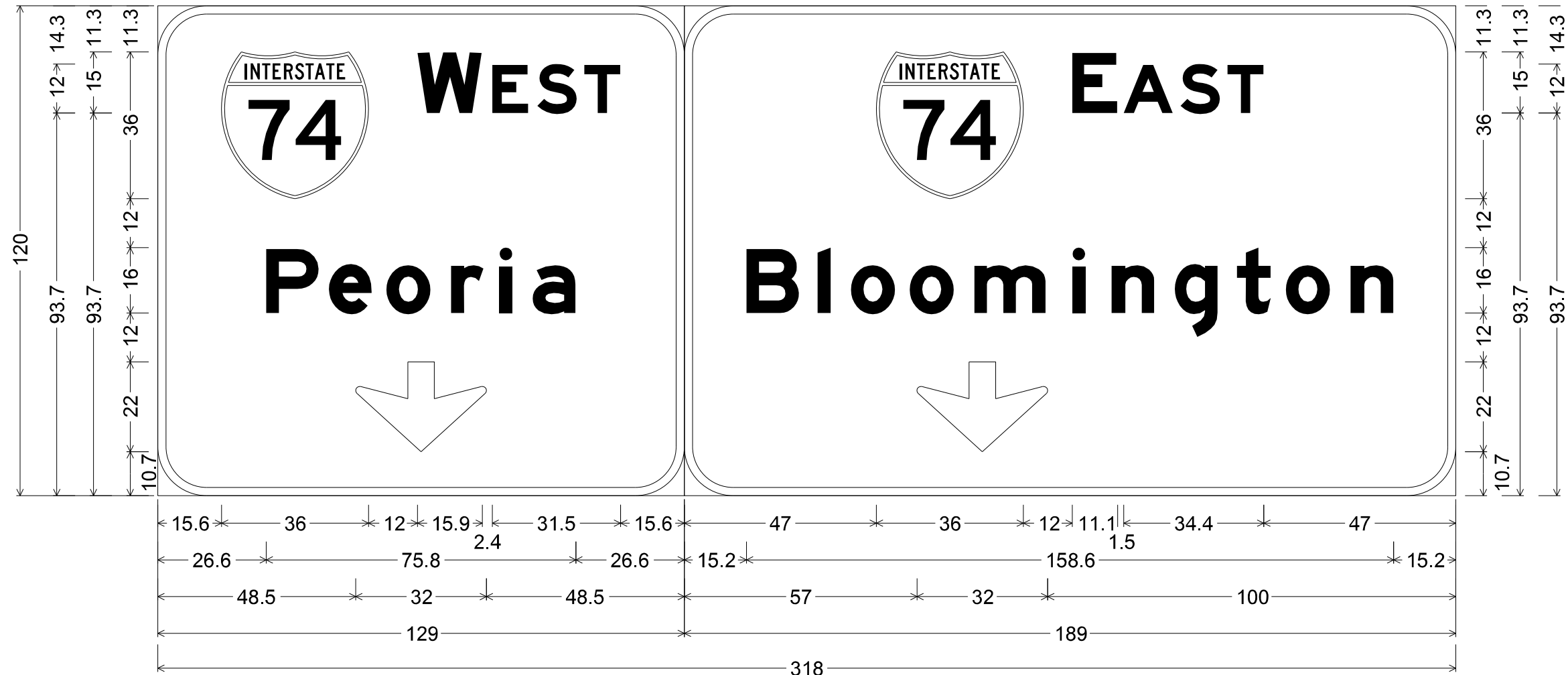


Overlay OL-J;  
 No border, White on Fluorescent orange;  
 [DETOURS] Black E Mod 2K;  
 Table of distances between letter and object lefts.

|     |          |          |          |          |          |          |          |     |
|-----|----------|----------|----------|----------|----------|----------|----------|-----|
|     | <b>D</b> | <b>E</b> | <b>T</b> | <b>O</b> | <b>U</b> | <b>R</b> | <b>S</b> |     |
| 6.0 | 14.0     | 11.3     | 11.8     | 14.4     | 14.5     | 13.2     | 10.8     | 6.0 |

**OL-J**

LOCATION: T2-33 OH



Overlay OL-K;

12.0" Radius, 2.0" Border, White on Green;

[WEST] E Mod 2K; [Peoria] E Mod 2K; Down Arrow 22.0" 270°;

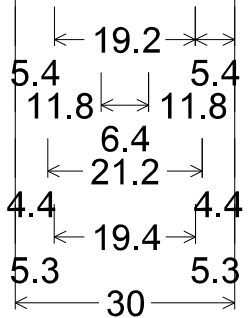

12.0" Radius, 2.0" Border, White on Green;

[EAST] E Mod 2K; [Bloomington] E Mod 2K; Down Arrow 22.0" 270°;

Table of distances between letter and object lefts.

|       |  |          |          |          |          |          |          |          |          |          |          |          |      |
|-------|--|----------|----------|----------|----------|----------|----------|----------|----------|----------|----------|----------|------|
| 15.6  |  | <b>W</b> | <b>E</b> | <b>S</b> | <b>T</b> | 204.6    |          |          |          |          |          |          |      |
| 26.6  |  | <b>P</b> | <b>e</b> | <b>o</b> | <b>r</b> | <b>i</b> | <b>a</b> | 215.6    |          |          |          |          |      |
| 48.5  |  |          |          |          |          |          |          |          |          |          |          |          |      |
| 176.0 |  | <b>E</b> | <b>A</b> | <b>S</b> | <b>T</b> | 47.0     |          |          |          |          |          |          |      |
| 144.2 |  | <b>B</b> | <b>l</b> | <b>o</b> | <b>o</b> | <b>m</b> | <b>i</b> | <b>n</b> | <b>g</b> | <b>t</b> | <b>o</b> | <b>n</b> | 15.2 |
| 186.0 |  |          |          |          |          |          |          |          |          |          |          |          |      |

**OL-K**  
LOCATION: T2-33 OH

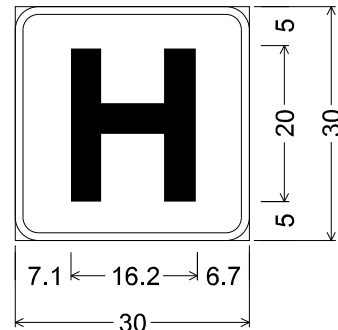


Sign CS-01;  
 3.0" Radius, 1.0" Border, Black on White;  
 [STAY] D 2K;  
 [IN] D 2K;  
 [YOUR] D 2K;  
 [LANE] D 2K;  
 Table of distances between letter and object lefts.

|      |   |     |      |     |     |
|------|---|-----|------|-----|-----|
| 5.4  | S | T   | A    | Y   | 5.4 |
| 4.5  |   | 4.1 | 5.5  | 5.1 |     |
| 11.8 | I | N   | 11.8 |     |     |
| 2.4  |   | 4.0 |      |     |     |
| 4.4  | Y | O   | U    | R   | 4.4 |
| 6.0  |   | 5.6 | 5.5  | 4.1 |     |
| 5.3  | L | A   | N    | E   | 5.3 |
| 4.1  |   | 6.0 | 5.5  | 3.8 |     |

**CS-01**

LOCATIONS: TB-RV-03, TB-SP-02 & TB-SP-03

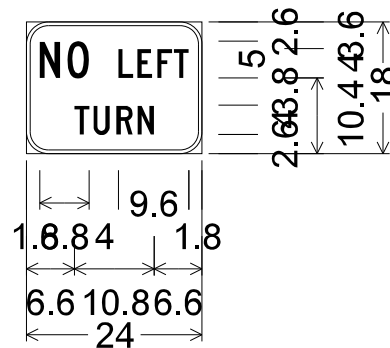


Sign CS-02;  
 3.0" Radius, 1.0" Border, White on Blue;  
 [H] E Mod 2K;  
 Table of widths and spaces.

|     |      |     |
|-----|------|-----|
| H   |      |     |
| 7.1 | 16.2 | 6.7 |

**CS-02**

LOCATIONS: TB-PR-01, TB-PR-02 & TB-P1-07

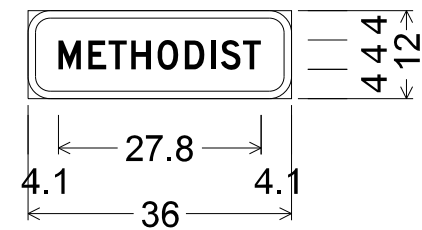


Sign CS-04;  
 3.0" Radius, 0.5" Border, Black on White;  
 [NO LEFT] C 2K;  
 [TURN] C 2K;  
 Table of distances between letter and object lefts.

|     |   |     |     |     |     |
|-----|---|-----|-----|-----|-----|
| 1.8 | N | 0   |     |     |     |
| 3.8 |   |     |     |     |     |
| 7.0 | L | E   | F   | T   | 1.8 |
| 2.6 |   | 2.7 | 2.3 | 2.0 |     |
| 6.6 | T | U   | R   | N   | 6.6 |
| 2.6 |   | 3.1 | 2.9 | 2.2 |     |

**CS-04**

LOCATIONS: TB-WW-05 & TB-WW-06

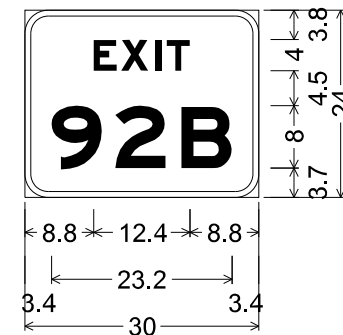


Sign CS-03;  
 3.0" Radius, 1.0" Border, White on Blue;  
 [METHODIST] D 2K;  
 Table of distances between letter and object lefts.

|     |   |     |     |     |     |     |     |     |     |     |
|-----|---|-----|-----|-----|-----|-----|-----|-----|-----|-----|
| 4.1 | M | E   | T   | H   | O   | D   | I   | S   | T   | 4.1 |
| 4.1 |   | 2.8 | 3.1 | 3.6 | 3.7 | 3.6 | 1.3 | 3.1 | 2.5 |     |

**CS-03**

LOCATIONS: TB-PR-01 & TB-PR-02

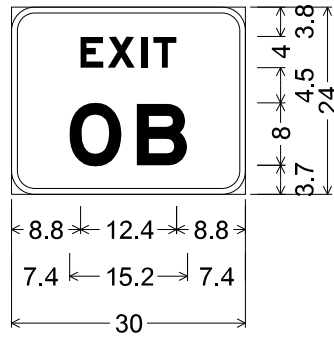


Sign CS-05;  
 3.0" Radius, 0.8" Border, Black on Fluorescent orange;  
 [EXIT] E Mod 2K;  
 [92B] E Mod 2K;  
 Table of widths and spaces.

|     |   |     |     |     |     |
|-----|---|-----|-----|-----|-----|
| 8.8 | E | X   | I   | T   | 8.8 |
| 3.0 |   | 0.6 | 3.4 | 0.9 | 0.8 |
| 0.7 |   |     |     |     | 3.0 |
| 3.4 | 9 | 2   | B   | 3.4 |     |
| 6.5 |   | 1.7 | 6.5 | 2.0 |     |

**CS-05**

LOCATIONS: TB-P2-02 & TB-P2-03

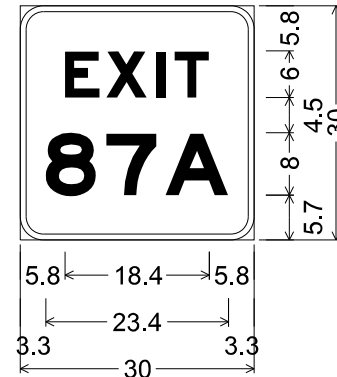


Sign CS-06;  
 3.0" Radius, 0.8" Border, White on Blue;  
 [EXIT] E Mod 2K;  
 [OB] E Mod 2K;  
 Table of widths and spaces.

|     |          |     |     |          |     |     |          |     |     |          |     |     |
|-----|----------|-----|-----|----------|-----|-----|----------|-----|-----|----------|-----|-----|
| 8.8 | <b>E</b> | 3.0 | 0.6 | <b>X</b> | 3.4 | 0.9 | <b>I</b> | 0.8 | 0.7 | <b>T</b> | 3.0 | 8.8 |
| 7.4 | <b>O</b> | 6.8 | 1.9 | <b>B</b> | 6.5 | 7.4 |          |     |     |          |     |     |

**CS-06**

LOCATION: TB-P1-07

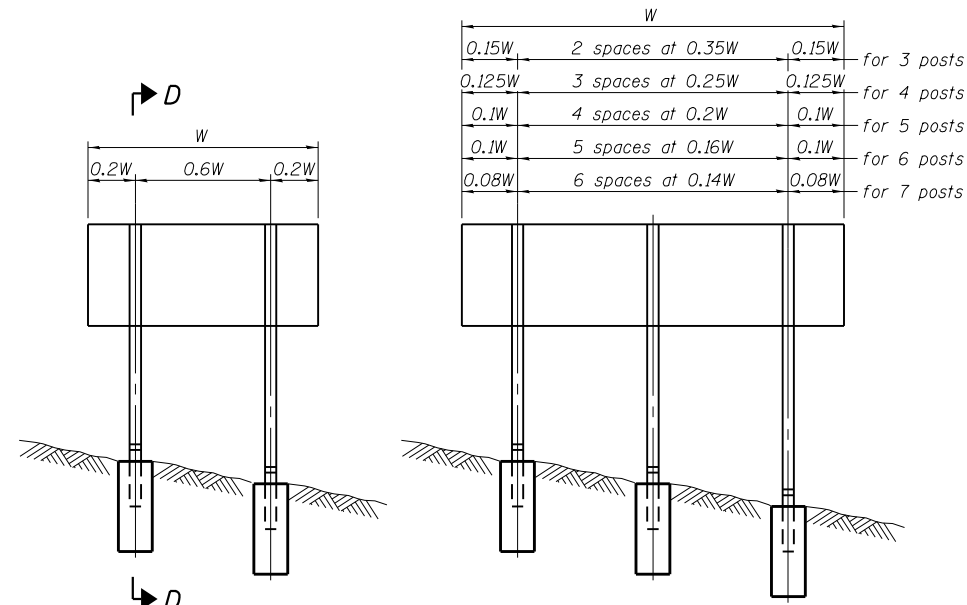


Sign CS-07;  
 3.0" Radius, 0.8" Border, Black on Fluorescent orange;  
 [EXIT] E Mod 2K;  
 [87A] E Mod 2K;  
 Table of widths and spaces.

|     |          |     |     |          |     |     |          |     |     |          |     |     |
|-----|----------|-----|-----|----------|-----|-----|----------|-----|-----|----------|-----|-----|
| 5.8 | <b>E</b> | 4.4 | 0.8 | <b>X</b> | 5.3 | 1.2 | <b>I</b> | 1.2 | 1.1 | <b>T</b> | 4.4 | 5.8 |
| 3.3 | <b>8</b> | 6.5 | 1.2 | <b>7</b> | 6.5 | 1.1 | <b>A</b> | 8.1 | 3.3 |          |     |     |

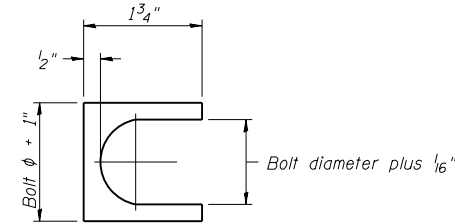
**CS-07**

LOCATION: TB-P1-08



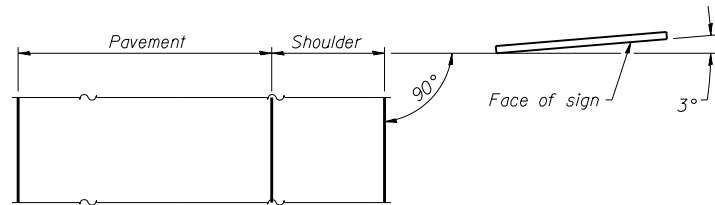
**ELEVATION**

|        |                   |        |             |
|--------|-------------------|--------|-------------|
| 0.15W  | 2 spaces at 0.35W | 0.15W  | for 3 posts |
| 0.125W | 3 spaces at 0.25W | 0.125W | for 4 posts |
| 0.1W   | 4 spaces at 0.2W  | 0.1W   | for 5 posts |
| 0.1W   | 5 spaces at 0.16W | 0.1W   | for 6 posts |
| 0.08W  | 6 spaces at 0.14W | 0.08W  | for 7 posts |

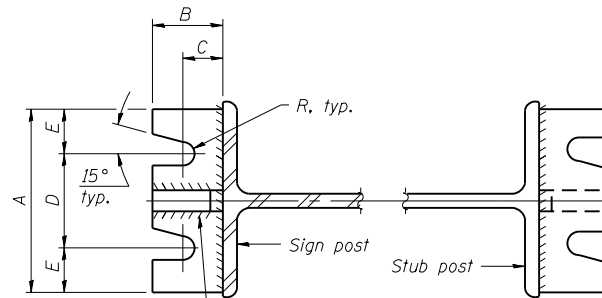


**SHIM DETAIL**

Furnish two 0.01" thick and two 0.03" thick stainless steel or brass (ASTM B36) shims per post.

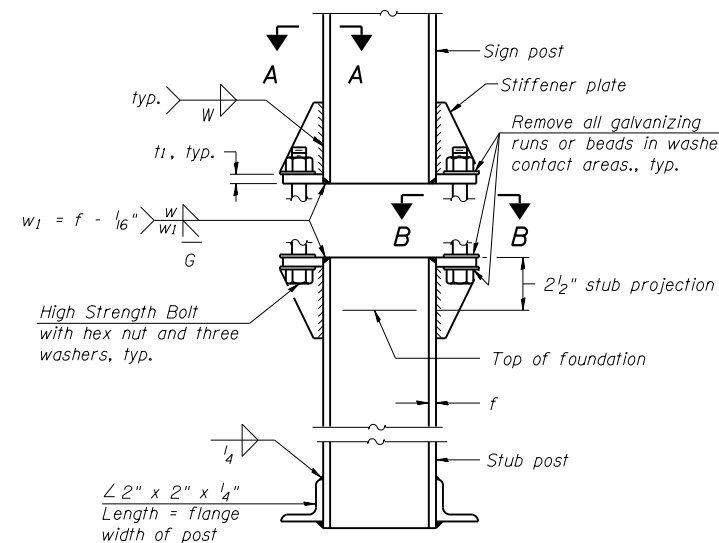


**LOCATION SKETCH**

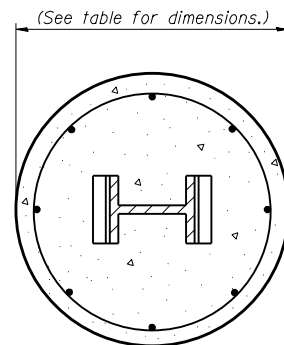


**SECTION A-A**

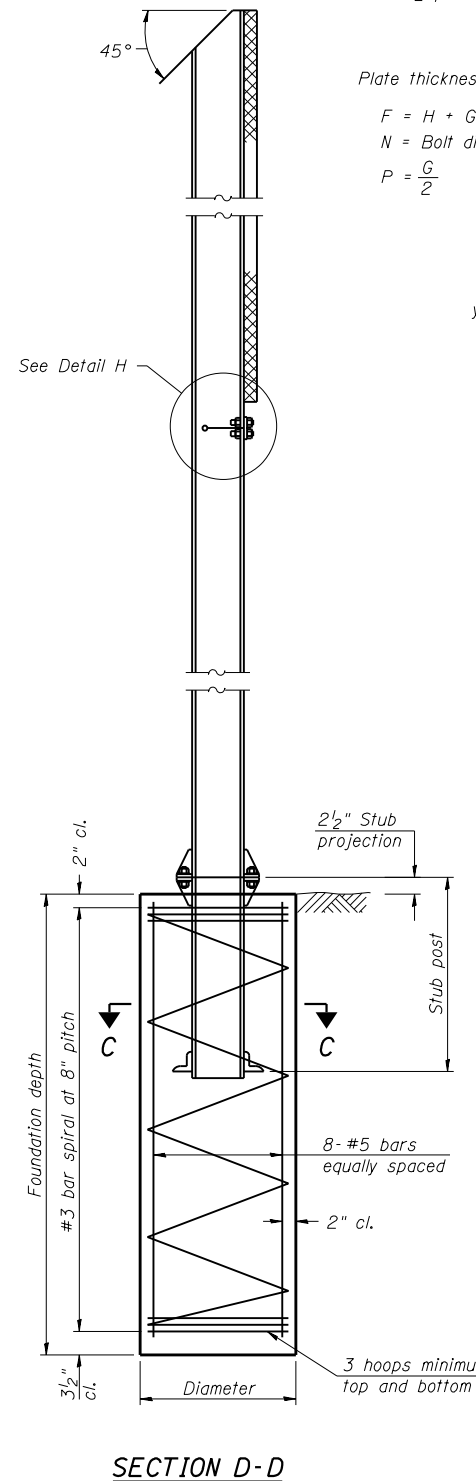
**SECTION B-B**



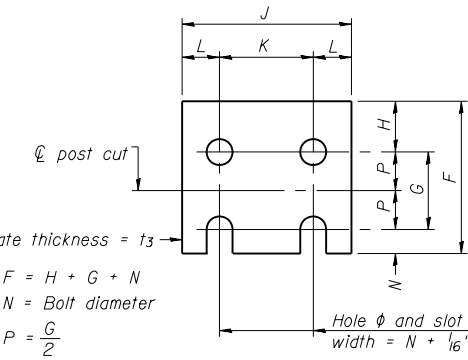
**ELEVATION SIGN POST & STUB POST**



**SECTION C-C**



**SECTION D-D**

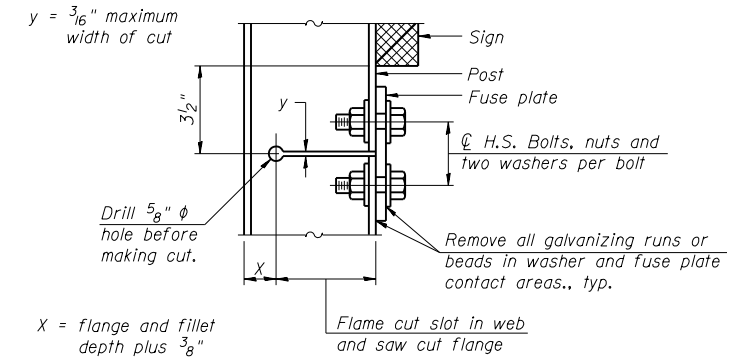


**FUSE PLATE DETAIL**

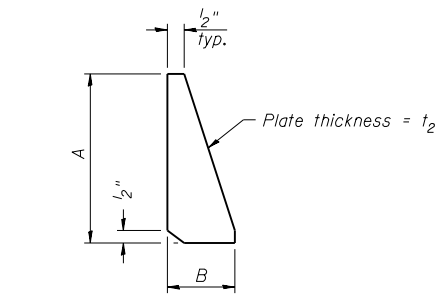
(Install with notches down.)

Plate thickness =  $t_3$   
 $F = H + G + N$   
 $N = \text{Bolt diameter}$   
 $P = \frac{G}{2}$

| N = Bolt Diameter | G      | H      |
|-------------------|--------|--------|
| 1/2"              | 2"     | 1 1/8" |
| 5/8"              | 2 1/4" | 1 1/4" |
| 3/4"              | 2 1/2" | 1 3/8" |
| 7/8"              | 2 3/4" | 1 1/2" |
| 1"                | 3"     | 1 5/8" |
| 1 1/8"            | 3 1/4" | 1 3/4" |
| 1 1/4"            | 3 1/2" | 1 7/8" |



**DETAIL H**



**STIFFENER PLATE DETAIL**

**GENERAL NOTES**

Posts shall be plumbed by using shims with post-to-stub post connection bolts snug tight only. Final tightening of all High Strength Bolts shall be in accordance with Article 727.05 and threads at the junction of the bolt and nut shall be burred or center punched to prevent the nut from loosening.

LOADING: 80 m.p.h. wind with 30% gust factor, normal to sign.

DESIGN STRESSES:  
 Structural steel - 20,000 p.s.i.  
 Reinforcing steel - 20,000 p.s.i.  
 Concrete - 1,400 p.s.i.  
 Footing soil pressure - 2,000 p.s.f.

After fabrication, the post, fuse plate and upper 6", min. of the stub post shall be hot-dip galvanized in accordance with AASHTO M111. All bolts, nuts and washers shall be hot-dip galvanized in accordance with AASHTO M232.

Work this sheet with Base Sheet BAW-A-2.

BAW-A-1

6-1-12

(Sheet 1 of 2)

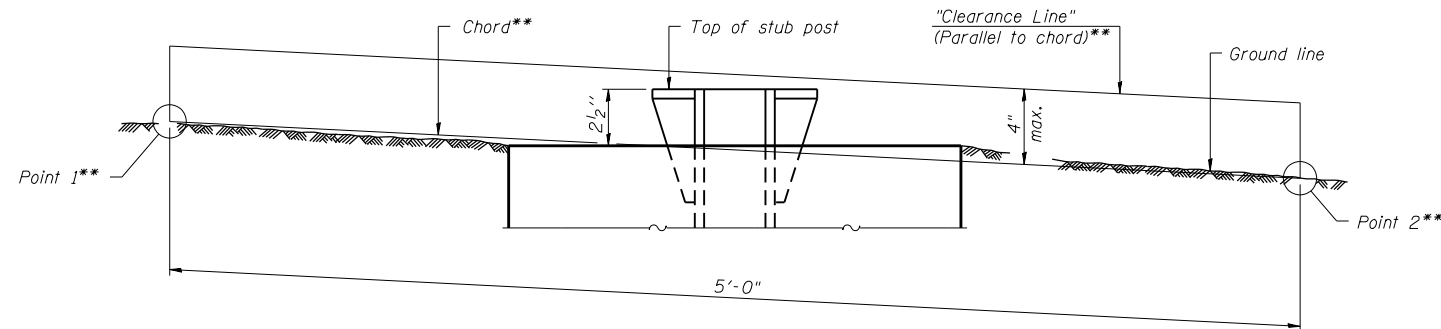
**BREAK-AWAY WIDE FLANGE STEEL SIGN POST DETAILS**

|                    |                      |            |           |   |   |                           |                           |         |              |           |  |
|--------------------|----------------------|------------|-----------|---|---|---------------------------|---------------------------|---------|--------------|-----------|--|
| FILE NAME = *FILE* | USER NAME = *USER*   | DESIGNED - | REVISED - | <b>STATE OF ILLINOIS DEPARTMENT OF TRANSPORTATION</b> | <b>BREAK-AWAY WIDE FLANGE STEEL SIGN POST DETAILS</b> | F.A. RTE.                 | SECTION                   | COUNTY  | TOTAL SHEETS | SHEET NO. |  |
| Default            | PLOT SCALE = *SCALE* | DRAWN -    | REVISED - |   |   | VAR.                      | D4 I-74 TEMP SIGNING 2020 | PEO/TAZ | 81           | 77        |  |
|                    | PLOT DATE = *DATE*   | CHECKED -  | REVISED - |   |   | CONTRACT NO. 68D99        |                           |         |              |           |  |
|                    |                      | DATE -     | REVISED - |   |   | ILLINOIS FED. AID PROJECT |                           |         |              |           |  |

| POST   | CONCRETE FOUNDATION TABLE |                 |                        |                      |                      |                    |          | POST TO STUB POST CONNECTION DATA |               |        |        |        |        |        |                |                |        | FUSE PLATE DATA |        |        |        |                |
|--------|---------------------------|-----------------|------------------------|----------------------|----------------------|--------------------|----------|-----------------------------------|---------------|--------|--------|--------|--------|--------|----------------|----------------|--------|-----------------|--------|--------|--------|----------------|
|        | Foundation                |                 |                        | Reinforcement        |                      |                    |          | Stub Post Length                  | Bolt Size     | A      | B      | C      | D      | E      | t <sub>1</sub> | t <sub>2</sub> | R      | W               | J      | K      | L      | t <sub>3</sub> |
|        | Diameter                  | * Minimum Depth | Concrete (1) cu. yds.) | Vertical Bars Length | Bar Spirals Diameter | Bar Spirals Length | lbs. (2) |                                   |               |        |        |        |        |        |                |                |        |                 |        |        |        |                |
| W6x9   | 2'-0"                     | 6'-0"           | 0.70                   | 5'-9"                | 1'-8 1/2"            | 79'-0"             | 78       | 2'-3"                             | 5/8" x 3/4"   | 6"     | 2 1/4" | 1 1/4" | 3 1/2" | 1 1/4" | 3/4"           | 1/2"           | 1 1/2" | 1 1/4"          | 4"     | 2 1/4" | 7/8"   | 1/4"           |
| W6x15  | 2'-0"                     | 6'-0"           | 0.70                   | 5'-9"                | 1'-8 1/2"            | 79'-0"             | 78       | 2'-6"                             | 5/8" x 3/4"   | 6"     | 2 1/4" | 1 1/4" | 3 1/2" | 1 1/4" | 3/4"           | 1/2"           | 1 1/2" | 1 1/4"          | 6"     | 3 1/2" | 1 1/4" | 3/8"           |
| W8x18  | 2'-0"                     | 6'-0"           | 0.70                   | 5'-9"                | 1'-8 1/2"            | 79'-0"             | 78       | 2'-6"                             | 3/4" x 3 3/4" | 6"     | 2 1/2" | 1 3/8" | 3 1/4" | 1 3/8" | 1"             | 1/2"           | 1 3/8" | 5/16"           | 5 1/4" | 2 3/4" | 1 1/4" | 3/8"           |
| W10x22 | 2'-6"                     | 6'-6"           | 1.18                   | 6'-3"                | 2'-2 1/2"            | 105'-0"            | 92       | 3'-0"                             | 3/4" x 3 3/4" | 6"     | 2 1/2" | 1 3/8" | 3 1/4" | 1 3/8" | 1"             | 1/2"           | 1 3/8" | 5/16"           | 5 3/4" | 2 3/4" | 1 1/2" | 1/2"           |
| W10x26 | 2'-6"                     | 7'-0"           | 1.27                   | 6'-9"                | 2'-2 1/2"            | 112'-0"            | 98       | 3'-0"                             | 7/8" x 4"     | 7"     | 2 3/4" | 1 1/2" | 4"     | 1 1/2" | 1"             | 3/4"           | 1 3/8" | 3/8"            | 5 3/4" | 2 3/4" | 1 1/2" | 5/8"           |
| W12x26 | 2'-6"                     | 7'-9"           | 1.41                   | 7'-6"                | 2'-2 1/2"            | 119'-0"            | 107      | 3'-0"                             | 7/8" x 4"     | 7"     | 2 3/4" | 1 1/2" | 4"     | 1 1/2" | 1"             | 3/4"           | 1 3/8" | 3/8"            | 6 1/2" | 3 1/2" | 1 1/2" | 5/8"           |
| W14x30 | 3'-0"                     | 7'-3"           | 1.90                   | 7'-0"                | 2'-8 1/2"            | 145'-0"            | 113      | 3'-0"                             | 7/8" x 4"     | 7"     | 2 3/4" | 1 1/2" | 4"     | 1 1/2" | 1"             | 3/4"           | 1 3/8" | 3/8"            | 6 3/4" | 3 1/2" | 1 5/8" | 1/2"           |
| W14x38 | 3'-0"                     | 8'-0"           | 2.09                   | 7'-9"                | 2'-8 1/2"            | 153'-0"            | 122      | 3'-6"                             | 1" x 4 1/2"   | 7 1/2" | 3"     | 1 3/4" | 4"     | 1 3/4" | 1 1/4"         | 3/4"           | 1 7/8" | 3/8"            | 6 3/4" | 3 1/2" | 1 5/8" | 1/2"           |
| W16x45 | 3'-0"                     | 8'-6"           | 2.23                   | 8'-3"                | 2'-8 1/2"            | 162'-0"            | 130      | 3'-6"                             | 1" x 4 1/2"   | 7 1/2" | 3"     | 1 3/4" | 4"     | 1 3/4" | 1 1/4"         | 3/4"           | 1 7/8" | 3/8"            | 7"     | 3 1/2" | 1 3/4" | 1/2"           |

\*Dimensional changes required for varying site conditions shall be approved by the Engineer.

| POST   | FUSE PLATE BOLT SIZE |               |               |               |               |               |               |               |               |               |               |               |               |               |               |               |               |               |               |               |               |
|--------|----------------------|---------------|---------------|---------------|---------------|---------------|---------------|---------------|---------------|---------------|---------------|---------------|---------------|---------------|---------------|---------------|---------------|---------------|---------------|---------------|---------------|
|        | Sign Height          |               |               |               |               |               |               |               |               |               |               |               |               |               |               |               |               |               |               |               |               |
|        | 4'-0"                | 5'-0"         | 6'-0"         | 7'-0"         | 8'-0"         | 9'-0"         | 10'-0"        | 11'-0"        | 12'-0"        | 13'-0"        | 14'-0"        | 15'-0"        | 16'-0"        | 17'-0"        | 18'-0"        | 19'-0"        | 20'-0"        | 21'-0"        | 22'-0"        | 23'-0"        | 24'-0"        |
| W6x9   | 1/2" x 1 1/2"        | 1/2" x 1 1/2" | 1/2" x 1 1/2" | 1/2" x 1 1/2" | —             | —             | —             | —             | —             | —             | —             | —             | —             | —             | —             | —             | —             | —             | —             | —             | —             |
| W6x15  | 1/2" x 1 3/4"        | 1/2" x 1 3/4" | 1/2" x 1 3/4" | 5/8" x 2"     | 5/8" x 2"     | 3/4" x 2"     | 3/4" x 2"     | 3/4" x 2"     | 3/4" x 2"     | —             | —             | —             | —             | —             | —             | —             | —             | —             | —             | —             | —             |
| W8x18  | 1/2" x 1 3/4"        | 1/2" x 1 3/4" | 1/2" x 1 3/4" | 5/8" x 2"     | 5/8" x 2"     | 3/4" x 2"     | 3/4" x 2"     | 3/4" x 2"     | 3/4" x 2"     | 3/4" x 2"     | —             | —             | —             | —             | —             | —             | —             | —             | —             | —             | —             |
| W10x22 | 1/2" x 2"            | 1/2" x 2"     | 1/2" x 2"     | 1/2" x 2"     | 5/8" x 2"     | 5/8" x 2"     | 3/4" x 2 1/4" | 3/4" x 2 1/4" | 3/4" x 2 1/4" | 3/4" x 2 1/4" | 3/4" x 2 1/4" | 3/4" x 2 1/4" | 3/4" x 2 1/4" | —             | —             | —             | —             | —             | —             | —             | —             |
| W10x26 | 1/2" x 2"            | 1/2" x 2"     | 1/2" x 2"     | 1/2" x 2"     | 5/8" x 2 1/4" | 5/8" x 2 1/4" | 3/4" x 2 1/2" | 3/4" x 2 1/2" | 3/4" x 2 1/2" | 3/4" x 2 1/2" | 3/4" x 2 1/2" | 3/4" x 2 1/2" | 3/4" x 2 1/2" | 3/4" x 2 1/2" | —             | —             | —             | —             | —             | —             | —             |
| W12x26 | 1/2" x 2"            | 1/2" x 2"     | 1/2" x 2"     | 1/2" x 2"     | 5/8" x 2 1/4" | 5/8" x 2 1/4" | 3/4" x 2 1/2" | 3/4" x 2 1/2" | 3/4" x 2 1/2" | 3/4" x 2 1/2" | 3/4" x 2 1/2" | 3/4" x 2 1/2" | 3/4" x 2 1/2" | 3/4" x 2 1/2" | 3/4" x 2 1/2" | —             | —             | —             | —             | —             | —             |
| W14x30 | 1/2" x 2"            | 1/2" x 2"     | 1/2" x 2"     | 1/2" x 2"     | 5/8" x 2"     | 5/8" x 2"     | 3/4" x 2 1/4" | 3/4" x 2 1/4" | 3/4" x 2 1/4" | 3/4" x 2 1/4" | 3/4" x 2 1/4" | 3/4" x 2 1/4" | 3/4" x 2 1/4" | 3/4" x 2 1/4" | 3/4" x 2 1/4" | 3/4" x 2 1/4" | 3/4" x 2 1/4" | —             | —             | —             | —             |
| W14x38 | 1/2" x 2"            | 1/2" x 2"     | 1/2" x 2"     | 1/2" x 2"     | 5/8" x 2 1/4" | 5/8" x 2 1/4" | 3/4" x 2 1/2" | 3/4" x 2 1/2" | 3/4" x 2 1/2" | 3/4" x 2 1/2" | 3/4" x 2 1/2" | 3/4" x 2 1/2" | 3/4" x 2 1/2" | 3/4" x 2 1/2" | 3/4" x 2 1/2" | 3/4" x 2 1/2" | 3/4" x 2 1/2" | 3/4" x 2 1/2" | 3/4" x 2 1/2" | 3/4" x 2 1/2" | 3/4" x 2 1/2" |
| W16x45 | —                    | 1/2" x 2"     | 1/2" x 2"     | 1/2" x 2"     | 1/2" x 2"     | 1/2" x 2"     | 5/8" x 2 1/4" | 5/8" x 2 1/4" | 5/8" x 2 1/4" | 5/8" x 2 1/4" | 5/8" x 2 1/4" | 5/8" x 2 1/4" | 5/8" x 2 1/4" | 5/8" x 2 1/4" | 5/8" x 2 1/4" | 5/8" x 2 1/4" | 5/8" x 2 1/4" | 5/8" x 2 1/4" | 5/8" x 2 1/4" | 5/8" x 2 1/4" | 5/8" x 2 1/4" |



**ELEVATION  
GROUND LINE & STUB POST**  
\*\* For all "Point 1" and "Point 2" locations, "Clearance Line" must be at or above top of stub post.

- (1) Quantity includes all concrete necessary for one foundation.
- (2) Includes reinforcement bars and spiral hooping for one foundation.

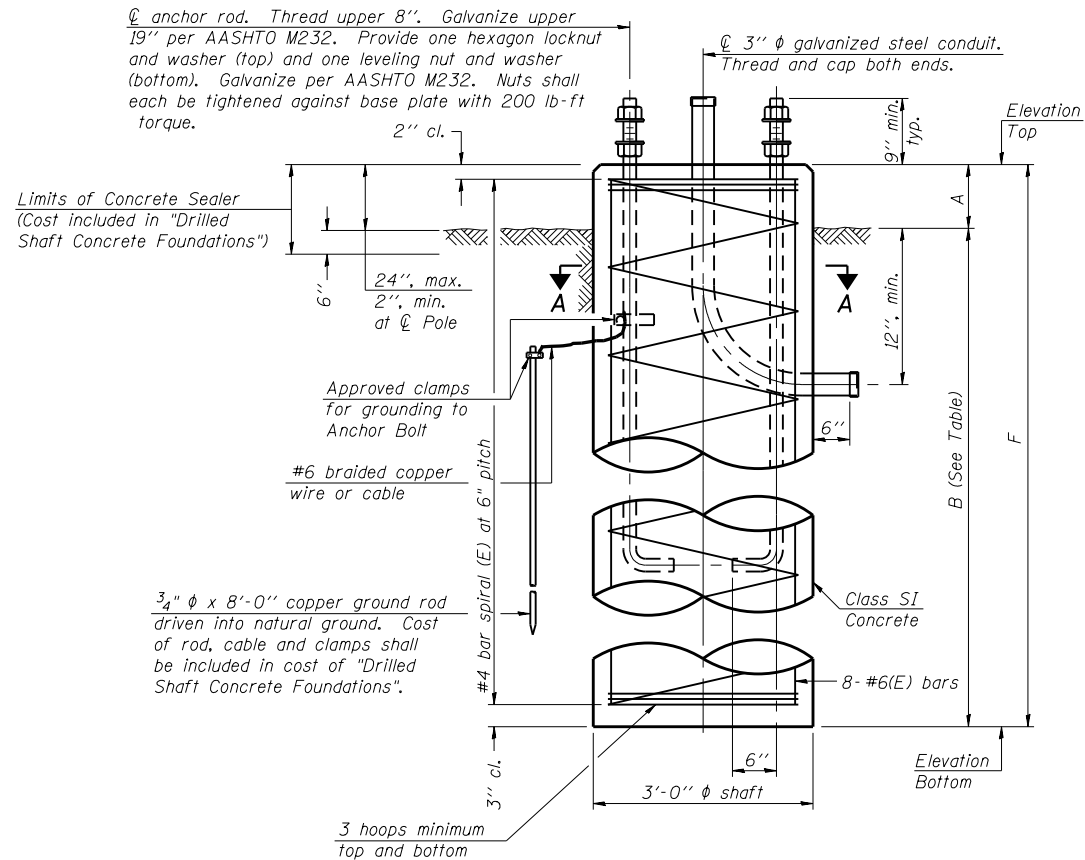
BAW-A-2

6-1-12

(Sheet 2 of 2)

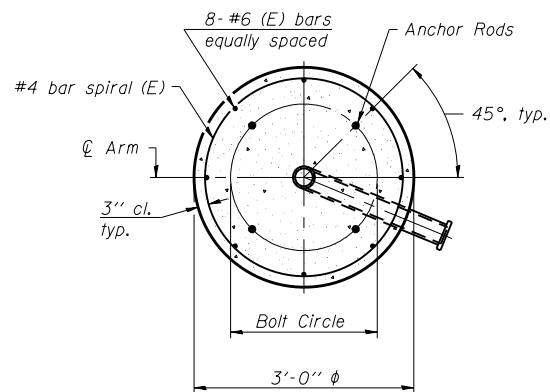
**BREAK-AWAY WIDE FLANGE  
STEEL SIGN POST TABLES**

|             |                       |            |           |   |   |                           |         |        |              |                    |         |                           |
|-------------|-----------------------|------------|-----------|---|---|---------------------------|---------|--------|--------------|--------------------|---------|---------------------------|
| FILE NAME = | USER NAME = \$USER*   | DESIGNED - | REVISED - | <b>STATE OF ILLINOIS<br/>DEPARTMENT OF TRANSPORTATION</b> | <b>BREAK-AWAY WIDE FLANGE<br/>STEEL SIGN POST DETAILS</b> | F.A. RTE.                 | SECTION | COUNTY | TOTAL SHEETS | SHEET NO.          |         |                           |
| *FILEL\$    | DRAWN -               | REVISED -  | VAR.      |   |   | D4 I-74 TEMP SIGNING 2020 | PEO/TAZ | 81     | 78           | CONTRACT NO. 68D99 |         |                           |
| Default     | PLOT SCALE = \$SCALE* | CHECKED -  | REVISED - |   |   | SCALE:                    | SHEET   | OF     | SHEETS       | STA.               | TO STA. | ILLINOIS FED. AID PROJECT |
|             | PLOT DATE = \$DATE*   | DATE -     | REVISED - |   |   |                           |         |        |              |                    |         |                           |



**FOUNDATION DETAILS**

Typical, except conduit may only be required at one foundation. Provide conduit openings both poles.



**SECTION A-A**

| Foundation Design Table |         |
|-------------------------|---------|
| Span (Ft.)              | B (Ft.) |
| Span ≤ 65               | 12      |
| 65 < Span ≤ 85          | 13      |
| 85 < Span ≤ 100         | 14      |

**FOUNDATIONS:**

The foundation dimensions shown are based on the presence of mostly cohesive soils with an average Unconfined Compressive Strength (Qu) of at least 1.25 tsf, which must be determined by previous soil investigations at the jobsite. When other conditions are indicated, the boring data will be included in the plans and the foundation dimensions shown will be the result of site specific designs.

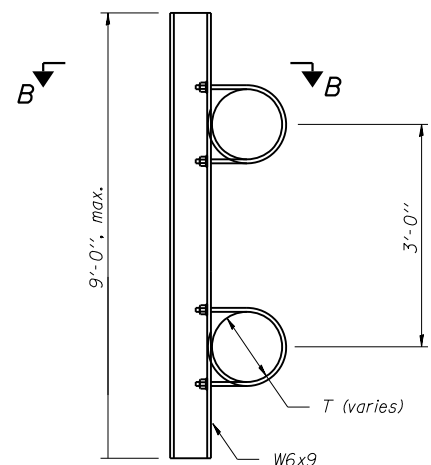
If the conditions encountered are different than those indicated, the Contractor shall notify the Engineer to determine if the foundation dimensions need to be modified. If dimensions "B" or "F" are revised by more than 12" by the Contractor, "as-built" plans shall be prepared and submitted to the District Bureau of Operations for future reference.

No sonotubes or decomposable forms shall be used below the lower conduit entrance. Permanent metal forms or other shielding may not be left in place below that elevation without the Engineer's written permission.

Concrete shall be placed monolithically, without construction joints.

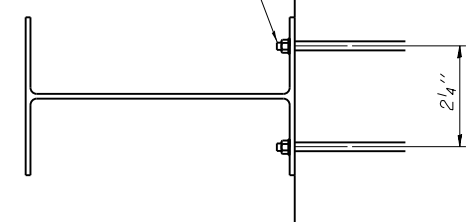
Backfill shall be placed per Article 502 of Standard Specification and prior to erection of support column.

A normal surface finish followed by a Concrete Sealer application will be required on concrete surfaces above the lowest elevation 6" below finished ground line. Cost included in "Drilled Shaft Concrete Foundation".



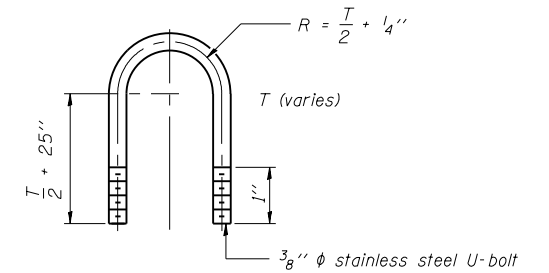
**SIGN MOUNTING BRACKET**

3/8" diameter stainless steel U-bolt (Provide 2 stainless steel washers and 2 hex locknuts per bolt.) 2 bolts required per bracket. (See U-Bolt Detail)



**SECTION B-B**

6'-0" maximum spacing. 2'-0" maximum sign overhang beyond end bracket.

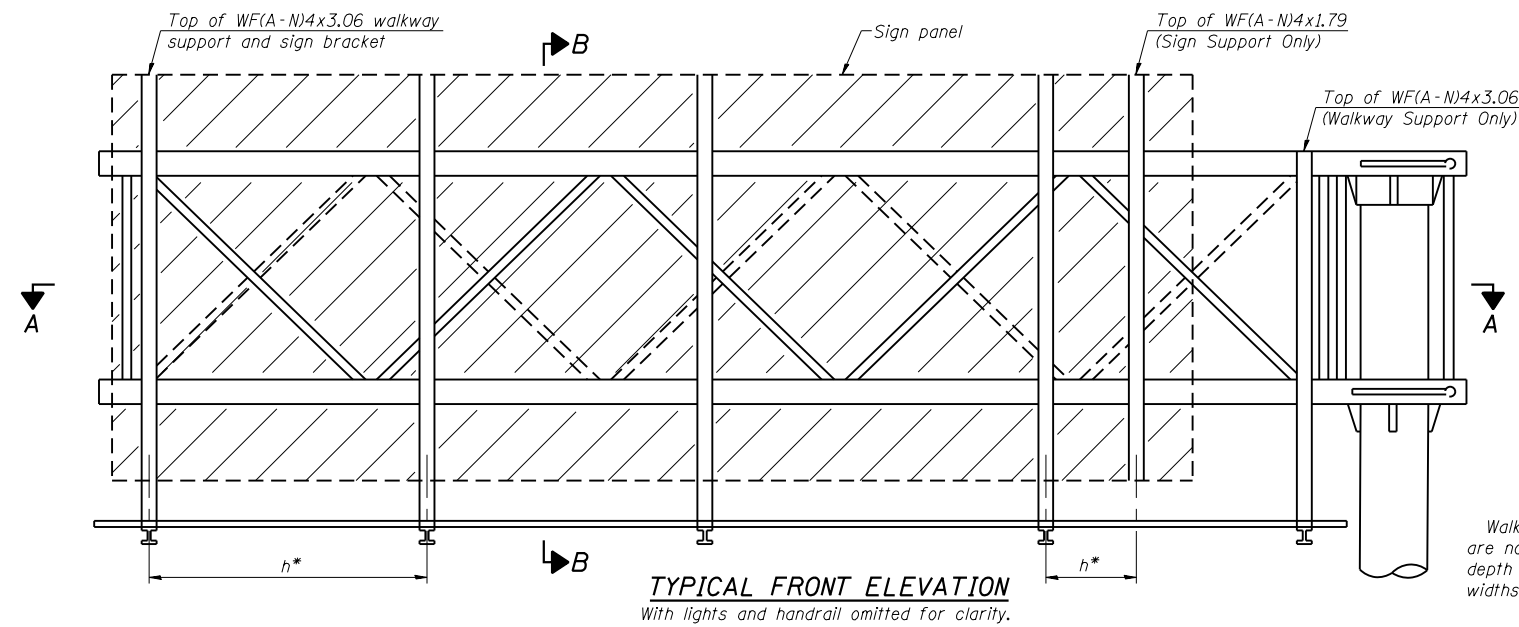


**U-BOLT DETAIL**  
(Typical)

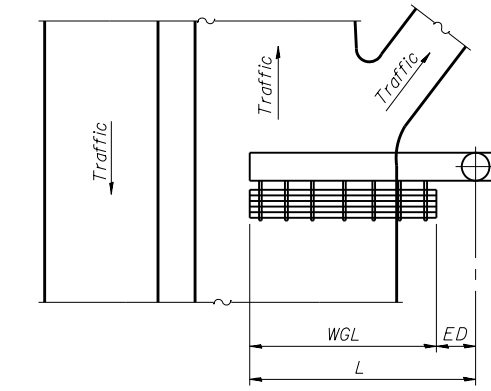
DUALTUBE - 2 8-21-13

**DUAL MONOTUBE SIGN STRUCTURE**

|             |                     |            |           |   |   |                           |                           |         |              |           |  |
|-------------|---------------------|------------|-----------|---|---|---------------------------|---------------------------|---------|--------------|-----------|--|
| FILE NAME = | USER NAME = \$USER* | DESIGNED - | REVISED - | <b>STATE OF ILLINOIS<br/>DEPARTMENT OF TRANSPORTATION</b> | <b>BREAK-AWAY WIDE FLANGE<br/>STEEL SIGN POST DETAILS</b> | F.A. RTE.                 | SECTION                   | COUNTY  | TOTAL SHEETS | SHEET NO. |  |
| *FILEL\$    |                     | DRAWN -    | REVISED - |   |   | VAR.                      | D4 I-74 TEMP SIGNING 2020 | PEO/TAZ | 81           | 79        |  |
| Default     |                     | CHECKED -  | REVISED - |   |   | CONTRACT NO. 68D99        |                           |         |              |           |  |
|             |                     | DATE -     | REVISED - |   |   | ILLINOIS FED. AID PROJECT |                           |         |              |           |  |

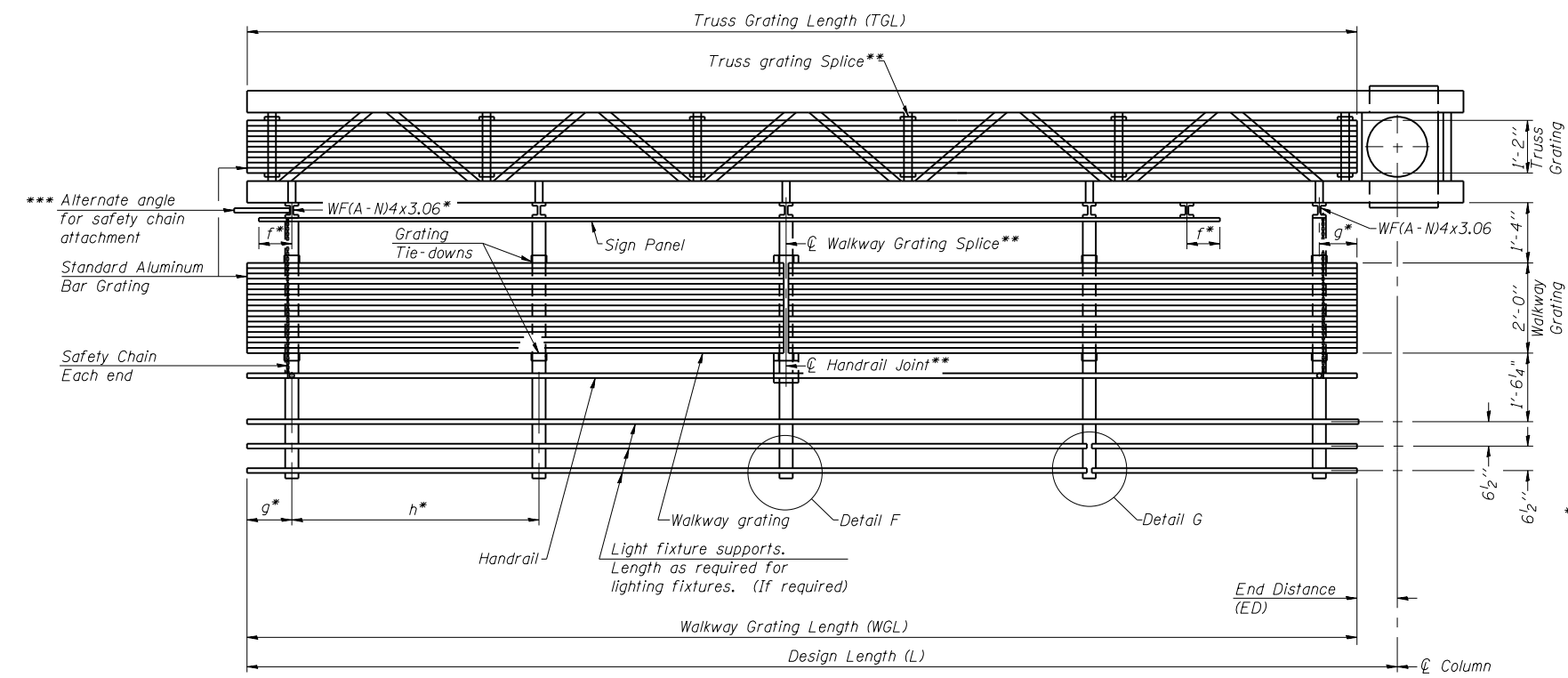


**TYPICAL FRONT ELEVATION**  
With lights and handrail omitted for clarity.



**PLAN WALKWAY AND HANDRAIL SKETCH**  
(Road plan beneath truss varies)

Walkway and truss grating dimensions are nominal and may vary (width ±½", depth ±½") based on available standard widths.



**SECTION A-A**

Truss grating to facilitate inspection shall run full length of cantilevers. Cost of truss grating is included in Overhead Sign Structure Cantilever.

Handrail and walkway grating shall span a minimum of three brackets between splices.  
\*\* Use and location of handrail joints or grating splices are optional, based on lengths needed and material availability.

$$TGL = L - \left( \frac{\text{Post O.D.}}{2} + 6'' \right)$$

| Structure Number | Station | WGL | ED | TGL |
|------------------|---------|-----|----|-----|
|                  |         |     |    |     |
|                  |         |     |    |     |
|                  |         |     |    |     |
|                  |         |     |    |     |
|                  |         |     |    |     |
|                  |         |     |    |     |
|                  |         |     |    |     |
|                  |         |     |    |     |
|                  |         |     |    |     |
|                  |         |     |    |     |

Notes:  
 \* Space walkway brackets WF(A-N)4x3.06 and sign brackets WF(A-N)4x1.79 for efficiency and within limits shown:  
 f = 12" maximum, 4" minimum (End of sign to center of nearest bracket)  
 g = 12" maximum, 4" minimum (End of walkway to center of nearest bracket)  
 h = 6'-0" maximum (center to center sign and/or walkway support brackets, WF(A-N)4x1.79 or WF(A-N)4x3.06)  
 \*\*\* If walkway bracket at safety chain location is behind sign, add angle to bracket. See alternate safety chain attachment on base sheet OSC-A-8  
 For details of sign placement, sign/walkway brackets, truss and walkway gratings, grating splices and Section B-B, see Base Sheet OSC-A-7.  
 For details of handrail, handrail joint, safety chain and Details F and G, see Base Sheet OSC-A-8.

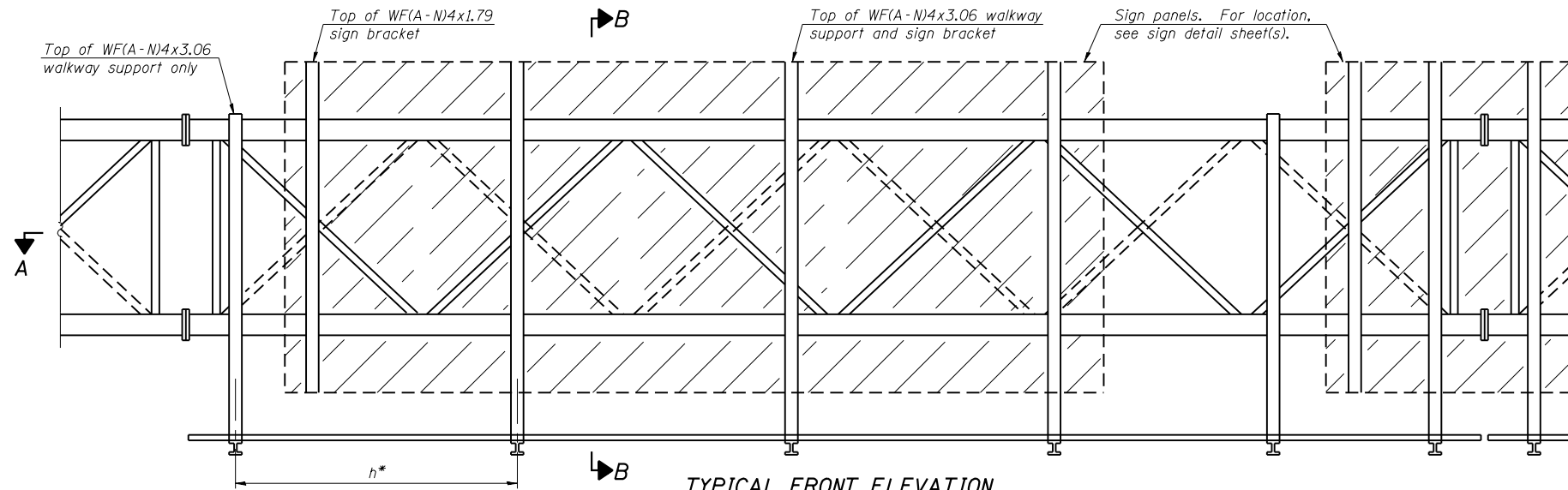
**BRACKET TABLE**

| Sign Width   |                       | Number Brackets Required |
|--------------|-----------------------|--------------------------|
| Greater Than | Less Than or Equal To |                          |
| 8'-0"        | 8'-0"                 | 2                        |
| 14'-0"       | 14'-0"                | 3                        |
| 20'-0"       | 20'-0"                | 4                        |
| 26'-0"       | 26'-0"                | 5                        |
| 32'-0"       | 32'-0"                | 6                        |

**CANTILEVER SIGN STRUCTURES – ALUMINUM WALKWAY DETAILS – ALUMINUM TRUSS & STEEL POST**

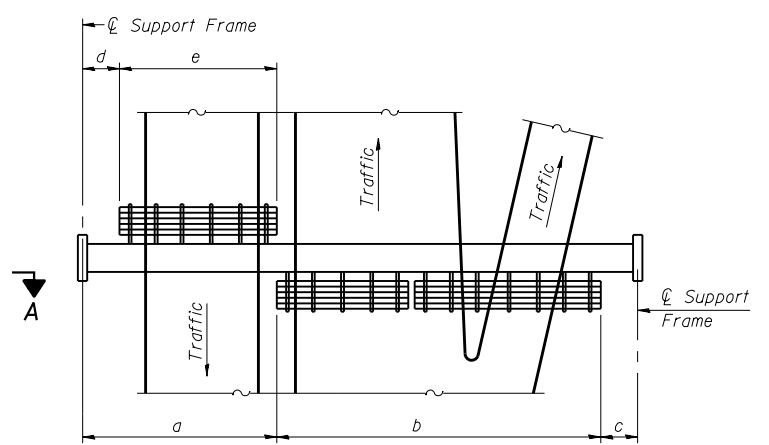
OSC-A-6 6-1-12





**TYPICAL FRONT ELEVATION**

With lights and handrail omitted for clarity.  
For Section B-B, see Base Sheet OS-A-10.

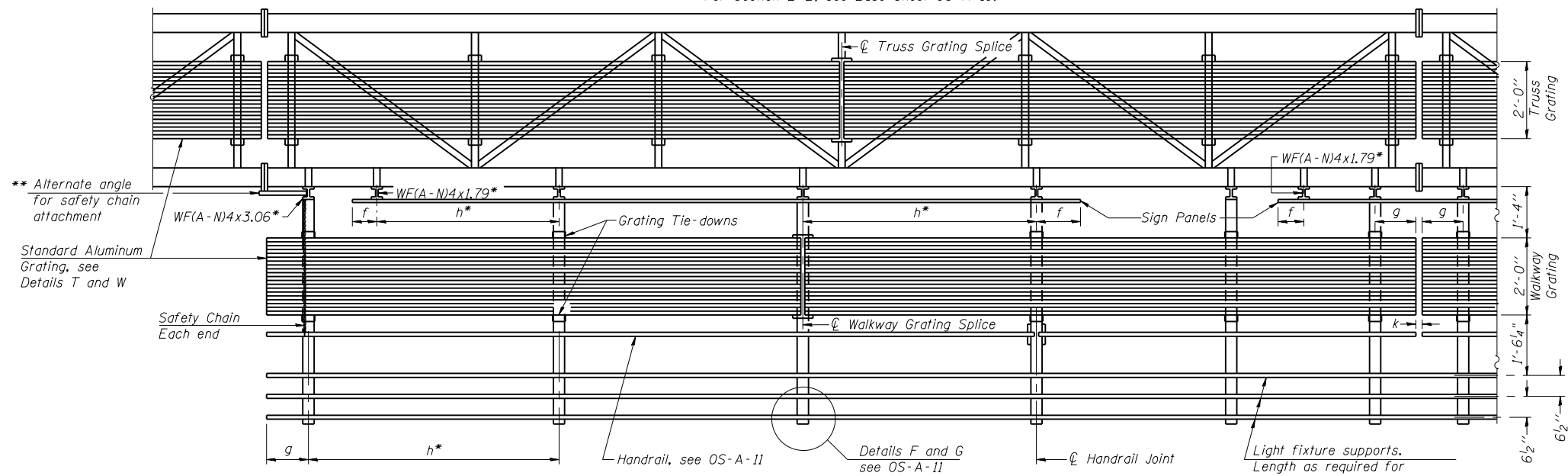


**PLAN WALKWAY AND HANDRAIL SKETCH**  
(Road plan beneath truss varies)

**BRACKET TABLE**

| WF(A-N)4x1.79 or WF(A-N)4x3.06<br>ASTM B308, Alloy 6061-T6 |                          |                                |
|--|--------------------------|--------------------------------|
| Sign Width   |                          | Number<br>Brackets<br>Required |
| Greater Than   | Less Than or<br>Equal To |                                |
|  | 8'-0"                    | 2                              |
| 8'-0"  | 14'-0"                   | 3                              |
| 14'-0"   | 20'-0"                   | 4                              |
| 20'-0"   | 26'-0"                   | 5                              |
| 26'-0"   | 32'-0"                   | 6                              |

Notes:  
 \* Space walkway brackets WF(A-N)4x3.06 and sign brackets WF(A-N)4x1.79 for efficiency and within limits shown:  
 f = 12" maximum, 4" minimum (End of sign to  $\phi$  of nearest bracket)  
 g = 12" maximum, 4" minimum (End of walkway grating to  $\phi$  of nearest support bracket)  
 h = 6'-0" maximum ( $\phi$  to  $\phi$  sign and/or walkway support brackets, WF(A-N)4x1.79 or WF(A-N)4x3.06)  
 k = 2" maximum gap between adjacent walkway grating sections and handrail ends  
 \*\* If walkway bracket at safety chain location is behind sign, add angle to bracket, see Alternate Safety Chain Attachment on Base Sheet OS-A-11.  
 For Details T and W, Section B-B and Grating Splice Details see Base Sheet OS-A-10.  
 For Handrail Details see Base Sheet OS-A-11.



**SECTION A-A**

Handrail and walkway shall span a minimum of three brackets between splices and/or gap joints.  
Place all sign and walkway brackets as close to panel points as practical.  
Handrail joints, grating, and light support splices placed as needed.

| Structure Number | Station | a | b | c | d | e | Walkway Grating and Handrail Lengths |
|------------------|---------|---|---|---|---|---|--------------------------------------|
|                  |         |   |   |   |   |   |                                      |
|                  |         |   |   |   |   |   |                                      |
|                  |         |   |   |   |   |   |                                      |
|                  |         |   |   |   |   |   |                                      |
|                  |         |   |   |   |   |   |                                      |
|                  |         |   |   |   |   |   |                                      |
|                  |         |   |   |   |   |   |                                      |
|                  |         |   |   |   |   |   |                                      |
|                  |         |   |   |   |   |   |                                      |
|                  |         |   |   |   |   |   |                                      |

Truss grating to facilitate inspection shall run full length (center to center of support frames)  $\pm 12''$  on overhead trusses.  
Cost of truss grating is included in "Overhead Sign Structure".

Walkway and Truss Grating width dimensions are nominal and may vary  $\pm 1/2''$  based on available standard widths.

OS-A-9 6-1-12

**OVERHEAD SIGN STRUCTURES  
ALUMINUM WALKWAY DETAILS**