

06-14-2019 LETTING ITEM 147

STATE OF ILLINOIS  
DEPARTMENT OF TRANSPORTATION

F.A.I. SITE	SECTION	COUNTY	TOTAL SHEETS	SHEET NO.
57	D9 CABLE GUARDRAIL 2018-1	JEFFERSON	192	1
ILLINOIS			CONTRACT NO. 78647	

FOR INDEX OF SHEETS, SEE SHEET NO. 3  
FOR SUMMARY OF QUANTITIES, SEE SHEET NO. 4

**PROPOSED  
HIGHWAY PLANS**

FAI ROUTE 57 (I-57)  
SECTION D9 CABLE GUARDRAIL 2018-1  
PROJECT HSIP-YW2U(210)  
HIGH TENSION CABLE MEDIAN BARRIER INSTALLATION  
JEFFERSON COUNTY

TRAFFIC DATA I-57 JEFFERSON COUNTY

I-57			
	2017	2018	2038
PV =	22,350	22,685	30,560
SU =	850	865	1,160
MU =	10,600	10,760	14,490
ADT =	33,800	39,810	46,210

**TOWNSHIPS**

DODDS TOWNSHIP  
SPRING GARDEN TOWNSHIP

**OMISSIONS**

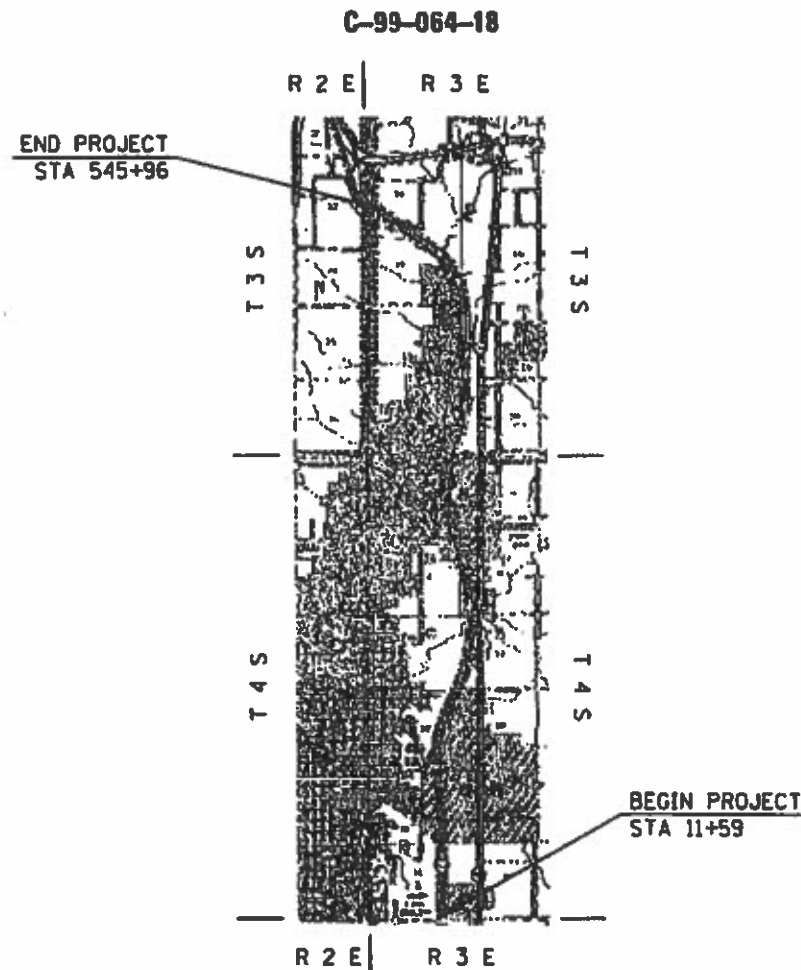
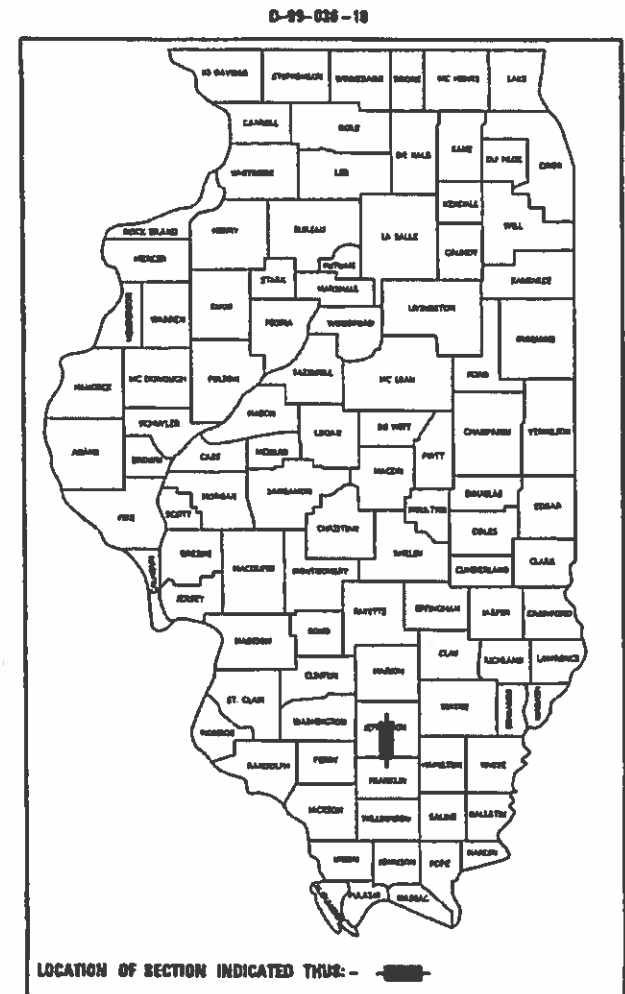
STA 224+12 TO 245+50  
SN 041-0001/0002 AND CN 78641

DESIGN DESIGNATION : N/A  
COORDINATE SYSTEM : N/A  
POSTED SPEED : 70 MPH

J.U.L.I.E.  
JOINT UTILITY LOCATION INFORMATION FOR EXCAVATION  
1-800-892-0123  
OR 811

PROJECT ENGINEER VALERIE ROLLA  
PROJECT DESIGNER BEN DUGAS

CONTRACT NO. 78647



GROSS LENGTH = 53437.00 FT. = 10.121 MILES  
NET LENGTH = 48689 FT. = 9.468 MILES

STATE OF ILLINOIS  
DEPARTMENT OF TRANSPORTATION

SUBMITTED March 25 2019  
Keith Roberts  
REGION FIVE ENGINEER

May 10 2019  
[Signature]  
ENGINEER OF DESIGN AND ENVIRONMENT

May 10 2019  
[Signature]  
DIRECTOR OF HIGHWAYS PROJECT IMPLEMENTATION

PRINTED BY THE AUTHORITY  
OF THE STATE OF ILLINOIS



# INDEX OF SHEETS

# GENERAL NOTES

SHEET NO	DESCRIPTION
1	COVER SHEET
2	SIGNATURE SHEET
3	INDEX OF SHEETS, GENERAL NOTES, MIXTURE REQUIREMENTS, COMMITMENTS, & HIGHWAY STANDARDS
4-6	SUMMARY OF QUANTITIES
7	TYPICAL SECTIONS
8-13	SCHEDULES
14-49	CABLE MEDIAN BARRIER PLAN AND PROFILE
50-67	EROSION CONTROL
68	DETAILS
69-192	CROSS SECTIONS

FACTORS USED FOR ESTIMATING PLAN QUANTITIES ARE AS FOLLOWS AND SHALL NOT BE USED FOR THE BASIS OF FINAL QUANTITIES:

ALL HOT MIX ASPHALT

2.016 TONS/CU. YD.

EXISTING PIPE UNDERDRAIN OUTLETS AND DRAINAGE STRUCTURES IN THE MEDIAN SLOPES SHALL BE PRESERVED AND PROTECTED DURING CONSTRUCTION. ANY DAMAGE TO AN UNDERDRAIN OUTLET OR DRAINAGE STRUCTURE RESULTING FROM CONSTRUCTION ACTIVITY SHALL BE REPAIRED AT THE CONTRACTOR'S EXPENSE.

ALL CULVERT EXTENSIONS SHALL BE CONSTRUCTED IN ACCORDANCE WITH METHOD II AS SPECIFIED IN ARTICLE 542.05 OF THE STANDARD SPECIFICATIONS. PRIOR TO EXTENDING ANY CULVERT, THE ENTIRE LENGTH OF THE EXISTING CULVERT SHALL BE CLEANED OF ALL EARTH AND DEBRIS BY THE CONTRACTOR TO THE SATISFACTION OF THE ENGINEER. THE COST OF THIS WORK SHALL BE PAID ACCORDING TO ARTICLE 109.04.

CONNECTING OF NEW OR EXISTING STORM SEWER TO NEW OR EXISTING INLETS OR MANHOLES SHALL BE MADE IN A MANNER WHICH RESULTS IN A NEAT AND WATERTIGHT JOINT. WHEN PLACED THROUGH THE WALL OF AN INLET OR MANHOLE, STORM SEWER PIPE SHALL BE PLACED OR CUT FLUSH WITH THE FACE OF THE WALL AND DRESSED WITH MORTAR TO PROVIDE A SMOOTH ROUNDED OR BEVELED EDGE. THIS WORK WILL NOT BE PAID FOR SEPARATELY, BUT SHALL BE CONSIDERED AS INCLUDED IN THE CONTRACT UNIT PRICES OF THE STORM SEWERS OR STRUCTURES INVOLVED.

## COMMITMENTS

NONE

## MIXTURE REQUIREMENTS

Location(s):	Weed Control Mow Strip (Special)
Mixture Use(s):	Hot-Mix Asphalt Mow Strip, N30, 9.5L
PG:	PG64-22
Design Air Voids:	See Special Provision
Mixture Composition: (Mixture Gradation)	4.0 %, 30 Gyration Design
Friction Aggregate:	IL-9.5L
Mixture Weight:	112 lbs/Sq Yd/in
Quality Management Program:	QCQA
Sublot Size:	NA
Number of Roller Passes:	NA

## HIGHWAY STANDARDS

- 000001-07 STANDARD SYMBOLS ABBREVIATIONS & PATTERNS
- 280001-07 TEMPORARY EROSION CONTROL SYSTEMS
- 542501-02 INLET BOX TYPE A 24IN
- 542506-03 INLET BOX TYPE B 24IN
- 542511-02 INLET BOX TYPE C 24IN
- 542531-04 INLET BOX TYPE G 24IN
- 542546-01 FLUSH INLET BOX FOR MEDIAN
- 601001-05 PIPE UNDERDRAINS
- 601101-02 CONCRETE HEADWALL FOR PIPE UNDERDRAINS
- 701101-05 OFF ROAD OP - MULTI LANE - LESS THAN 15 FT TO EOP
- 701106-02 OFF ROAD OP - MULTI LANE - MORE THAN 15 FT AWAY
- 701400-09 APPROACH TO LANE CLOSURE - FREEWAY EXPRESSWAY
- 701401-12 LANE CLOSURE FREEWAY EXPRESSWAY
- 701428-01 TRAFFIC CONTROL SETUP REMOVAL FREEWAY EXPRESSWAY
- 701901-08 TRAFFIC CONTROL DEVICES

REV. - MS

MODEL: Default  
FILE: M:\MS - Planning\room.dat\illinois.gov\PWIDOT\Documents\DOT\_Offices\District 9\Projects\78647\CADD\Drawings\CAD\Drawings\978647-Sheets.dgn

USER NAME = DUGASBC	DESIGNED -	REVISED -
	DRAWN -	REVISED -
PLOT SCALE = 100.0000' / in.	CHECKED -	REVISED -
PLOT DATE = 4/12/2019	DATE -	REVISED -

STATE OF ILLINOIS  
DEPARTMENT OF TRANSPORTATION

INDEX OF SHEETS, GENERAL NOTES, MIXTURE REQUIREMENTS,  
COMMITMENTS, & HIGHWAY STANDARDS

SCALE: SHEET OF SHEETS STA. TO STA.

F.A.I. RTE.	SECTION	COUNTY	TOTAL SHEETS	SHEET NO.
57	D9 CABLE GUARDRAIL 2018-1	JEFFERSON	192	3
			CONTRACT NO. 78647	
ILLINOIS FED. AID PROJECT				

# SUMMARY OF QUANTITIES

COUNTY:	JEFFERSON
ROUTE:	FAI 57
FUNDING:	90% FED/10% STATE
LOCATION:	RURAL
TOTAL QUANTITY	SAFETY
	0021

CODE NUMBER	ITEM DESCRIPTION	UNIT	TOTAL QUANTITY	SAFETY
20400100	BORROW EXCAVATION	CU YD	108795	108795
25000200	SEEDING, CLASS 2	ACRE	59.5	59.5
25000350	SEEDING, CLASS 7	ACRE	59.5	59.5
25000400	NITROGEN FERTILIZER NUTRIENT	POUND	5354	5354
25000500	PHOSPHORUS FERTILIZER NUTRIENT	POUND	5354	5354
25000600	POTASSIUM FERTILIZER NUTRIENT	POUND	5354	5354
25000700	AGRICULTURAL GROUND LIMESTONE	TON	119	119
25100115	MULCH, METHOD 2	ACRE	59.5	59.5
28000250	TEMPORARY EROSION CONTROL SEEDING	POUND	5949	5949
28000305	TEMPORARY DITCH CHECKS	FOOT	3360	3360
28000500	INLET AND PIPE PROTECTION	EACH	51	51
50104400	CONCRETE HEADWALL REMOVAL	EACH	200	200
50105220	PIPE CULVERT REMOVAL	FOOT	94	94

MODEL: Default  
 FILE: \\nas101.pw.state.il.us\pub\harronm\dat\illinois\gov\PW\DOT\Documents\DOT\_Offices\District\_9\Projects\78647\CADD\Drawings\78647-Sheets.dgn

USER NAME = DUGASBC	DESIGNED -	REVISED -
	DRAWN -	REVISED -
PLOT SCALE = 100.0000 ' / in.	CHECKED -	REVISED -
PLOT DATE = 4/12/2019	DATE -	REVISED -

**STATE OF ILLINOIS  
DEPARTMENT OF TRANSPORTATION**

**SUMMARY OF QUANTITIES**

SCALE:      SHEET      OF      SHEETS      STA.      TO STA.

F.A.J. RTE.	SECTION	COUNTY	TOTAL SHEETS	SHEET NO.
57	D9 CABLE GUARDRAIL 2018-1	JEFFERSON	192	4
CONTRACT NO. 78647				
ILLINOIS FED. AID PROJECT				

# SUMMARY OF QUANTITIES - CONT

COUNTY:	JEFFERSON
ROUTE:	FAI 57
FUNDING:	90% FED/10% STATE
LOCATION:	RURAL
TOTAL QUANTITY	SAFETY
	0021

CODE NUMBER	ITEM DESCRIPTION	UNIT	TOTAL QUANTITY	SAFETY
542A0229	PIPE CULVERTS, CLASS A, TYPE 1 24"	FOOT	206	206
54244405	FLUSH INLET BOX FOR MEDIAN, STANDARD 542546	EACH	8	8
54244805	INLET BOX, STANDARD 542501	EACH	1	1
54245205	INLET BOX, STANDARD 542511	EACH	2	2
54245405	INLET BOX, STANDARD 542506	EACH	4	4
54246405	INLET BOX, STANDARD 542531	EACH	4	4
54248510	CONCRETE COLLAR	CU YD	8.4	8.4
60100060	CONCRETE HEADWALLS FOR PIPE DRAINS	EACH	102	102
60108100	PIPE UNDERDRAINS 4" (SPECIAL)	FOOT	2488	2488
60260100	INLETS TO BE ADJUSTED	EACH	15	15
60262700	INLETS TO BE RECONSTRUCTED	EACH	2	2
61139800	STORM SEWERS (SPECIAL), 4"	FOOT	16686	16686
64401100	HIGH TENSION CABLE MEDIAN BARRIER	FOOT	47279	47279

MODEL: Default  
 FILE: \\blm1c1.pva\pub\lanscom\data\illinois.gov\RWIDOT\Documents\DOT\_Offices\JLH\11\11\Projects\78647\CADDData\CAD\Sheets\0778647-Sheets.dgn

USER NAME = DUGASBC	DESIGNED -	REVISED -
	DRAWN -	REVISED -
PLOT SCALE = 100.0000 ' / in.	CHECKED -	REVISED -
PLOT DATE = 4/12/2019	DATE -	REVISED -

**STATE OF ILLINOIS  
DEPARTMENT OF TRANSPORTATION**

**SUMMARY OF QUANTITIES - CONT'D**

SCALE:      SHEET      OF      SHEETS      STA.      TO      STA.

F.A.J. RTE.	SECTION	COUNTY	TOTAL SHEETS	SHEET NO.
57	D9 CABLE GUARDRAIL 2018-1	JEFFERSON	192	5
CONTRACT NO. 78647				
ILLINOIS FED. AID PROJECT				









# MEDIAN DRAINAGE SCHEDULE

INTERSTATE 57 STATION	MEDIAN INLET TO BE LEFT IN PLACE	PIPE CULVERT REMOVAL	MEDIAN INLET BOX REMOVAL	INLETS TO BE ADJUSTED	INLETS TO BE RECONSTRUCTED	FLUSH INLET BOX FOR MEDIAN, STD 542546	INLET BOX, STANDARD 542531	INLET BOX, STANDARD 542511	INLET BOX, STANDARD 542506	INLET BOX, STANDARD 542501	PIPE CULVERTS, CL A, TY 1, 24"	CONCRETE COLLAR
		FOOT	EACH	EACH	EACH	EACH	EACH	EACH	EACH	EACH	EACH	FEET
STA 12+30	1.0											
STA 21+71	1.0											
STA 22+00	1.0											
STA 50+70	1.0											
STA 51+06	1.0											
STA 69+99				1.0								
STA 76+40				1.0								
STA 81+97		13.8								1.0	3.5	0.44
STA 97+30	1.0											
STA 97+60	1.0											
STA 116+00	2.0	26.2							2.0		7.0	0.88
STA 123+23			1.0				1.0				12.0	0.44
STA 123+55			1.0			1.0					11.7	0.44
STA 130+75			1.0				1.0				11.2	0.44
STA 131+06			1.0			1.0					12.1	0.44
STA 149+20			1.0			1.0					11.3	0.44
STA 149+63			1.0			1.0					11.8	0.44
STA 157+80		8.6	1.0				1.0				25.5	0.44
STA 159+00		3.7	1.0				1.0				26.6	0.44
STA 168+80			1.0			1.0					11.1	0.44
STA 169+18			1.0			1.0					11.4	0.44
STA 184+73	1.0											
STA 185+07	1.0											
STA 196+20	2.0	22.2							2.0		13.3	0.88
STA 207+00					1.0							
STA 219+00				1.0								
STA 246+99				1.0								
STA 257+98				1.0								
STA 274+99				1.0								
STA 289+98		13.0							1.0	1.0	7.5	0.44
STA 319+82	1.0											
STA 320+17	1.0											
STA 329+81	1.0											
STA 330+16	1.0											
STA 340+22	1.0											
STA 340+53	1.0											
STA 352+91			1.0			1.0					11.2	0.44
STA 353+33			1.0			1.0					11.7	0.44
STA 367+97				1.0								
STA 380+98				1.0								
STA 398+97				1.0								
STA 416+97				1.0								
STA 434+97				1.0								
STA 450+97				1.0								
STA 470+97					1.0							
STA 484+97				1.0								
STA 504+97				1.0								
STA 521+48				1.0								
STA 536+15		6.1	1.0					1.0		1.0	7.0	0.44
<b>TOTALS</b>		<b>93.6</b>	<b>13.0</b>	<b>15.0</b>	<b>2.0</b>	<b>8.0</b>	<b>4.0</b>	<b>2.0</b>	<b>4.0</b>	<b>3.0</b>	<b>205.9</b>	<b>8.4</b>

MODEL: Default  
 FILE: \\s:\p\pub\harcam\dat\illinois\p\w\DOT\Documents\DOT\_Offices\Illinet\9\Projects\78647\CADD\DATA\CAD\Sheets\0978647-Sheets.dgn

USER NAME = DUGASBC	DESIGNED -	REVISED -
	DRAWN -	REVISED -
PLOT SCALE = 100.0000' / in.	CHECKED -	REVISED -
PLOT DATE = 4/12/2019	DATE -	REVISED -

**STATE OF ILLINOIS**  
**DEPARTMENT OF TRANSPORTATION**

<b>MEDIAN DRAINAGE SCHEDULE</b>			
SCALE:	SHEET	OF	SHEETS
	STA.	TO	STA.

F.A.1 RTE.	SECTION	COUNTY	TOTAL SHEETS	SHEET NO.
57	D9 CABLE GUARDRAIL 2018-1	JEFFERSON	192	9
CONTRACT NO. 78647				
ILLINOIS FED. AID PROJECT				

# EARTHWORK SCHEDULE

LOCATION STA TO STA	EARTH EXCAVATION	FOR INFORMATION ONLY				BORROW PIT SHRINKAGE FACTOR	BORROW EXCAVATION
		AVERAGE SHRINKAGE FACTOR	EARTH EXCAVATION (ADJUSTED)	EMBANKMENT	EARTHWORK BALANCE		
					WASTE (+) SHORTAGE (-)		
	CU YD	%	CU YD	CU YD	CU YD	%	CU YD
<b>INTERSTATE 57</b>							
STA 11+77 TO STA 22+00	0.0	23.3	0.0	1830.0	-1,830.0	18%	2,159.4
STA 22+00 TO STA 32+00	0.0	23.5	0.0	1818.0	-1,818.0	18%	2,145.2
STA 32+00 TO STA 42+00	0.0	21.5	0.0	2549.5	-2,549.5	18%	3,008.4
STA 42+00 TO STA 52+00	0.0	25.1	0.0	1412.6	-1,412.6	18%	1,666.9
STA 52+00 TO STA 62+66	0.0	24.8	0.0	1567.5	-1,567.5	18%	1,849.7
STA 62+66 TO STA 73+00	0.0	23.2	0.0	1953.1	-1,953.1	18%	2,304.7
STA 73+00 TO STA 83+00	0.0	24.0	0.0	1667.1	-1,667.1	18%	1,967.2
STA 83+00 TO STA 93+00	0.0	21.4	0.0	2598.8	-2,598.8	18%	3,066.6
STA 93+00 TO STA 103+00	0.0	23.0	0.0	1960.9	-1,960.9	18%	2,313.9
STA 103+00 TO STA 113+00	0.0	20.9	0.0	2840.7	-2,840.7	18%	3,352.0
STA 113+00 TO STA 123+00	0.0	23.7	0.0	1609.4	-1,609.4	18%	1,899.1
STA 123+00 TO STA 133+00	0.0	21.7	0.0	2445.4	-2,445.4	18%	2,885.6
STA 133+00 TO STA 143+00	0.0	21.9	0.0	2377.1	-2,377.1	18%	2,805.0
STA 143+00 TO STA 153+00	0.0	24.0	0.0	1686.8	-1,686.8	18%	1,990.4
STA 153+00 TO STA 163+00	0.0	23.8	0.0	1587.9	-1,587.9	18%	1,873.7
STA 163+00 TO STA 173+00	0.0	22.4	0.0	2125.3	-2,125.3	18%	2,507.9
STA 173+00 TO STA 183+00	0.0	23.5	0.0	1824.1	-1,824.1	18%	2,152.4
STA 183+00 TO STA 193+00	0.0	23.6	0.0	1774.6	-1,774.6	18%	2,094.0
STA 193+00 TO STA 203+00	0.0	26.7	0.0	1117.3	-1,117.3	18%	1,318.4
STA 203+00 TO STA 213+00	0.0	22.7	0.0	2039.6	-2,039.6	18%	2,406.7
STA 213+00 TO STA 224+00	0.0	23.8	0.0	1857.8	-1,857.8	18%	2,192.2
STA 245+50 TO STA 256+00	0.0	22.1	0.0	2368.2	-2,368.2	18%	2,794.5
STA 256+00 TO STA 266+00	0.0	23.1	0.0	1960.8	-1,960.8	18%	2,313.8
STA 266+00 TO STA 276+00	0.0	22.6	0.0	2116.1	-2,116.1	18%	2,497.0
STA 276+00 TO STA 286+00	0.0	26.1	0.0	1226.1	-1,226.1	18%	1,446.8
STA 286+00 TO STA 296+00	0.0	24.2	0.0	1634.0	-1,634.0	18%	1,928.1
STA 296+00 TO STA 306+00	0.0	21.9	0.0	2389.1	-2,389.1	18%	2,819.1
STA 306+00 TO STA 316+00	0.0	22.4	0.0	1983.7	-1,983.7	18%	2,340.8
STA 316+00 TO STA 326+00	0.0	22.4	0.0	2149.1	-2,149.1	18%	2,535.9
STA 326+00 TO STA 336+00	0.0	22.0	0.0	2301.0	-2,301.0	18%	2,715.2
STA 336+00 TO STA 346+00	0.0	23.1	0.0	1903.9	-1,903.9	18%	2,246.6
STA 346+00 TO STA 356+00	0.0	22.4	0.0	2194.2	-2,194.2	18%	2,589.2
STA 356+00 TO STA 366+00	0.0	21.8	0.0	2438.8	-2,438.8	18%	2,877.8
STA 366+00 TO STA 376+00	0.0	23.3	0.0	1808.3	-1,808.3	18%	2,133.8
STA 376+00 TO STA 386+00	0.0	26.4	0.0	1165.1	-1,165.1	18%	1,374.8
STA 386+00 TO STA 396+00	0.0	23.0	0.0	1947.9	-1,947.9	18%	2,298.5
STA 396+00 TO STA 406+00	0.0	22.8	0.0	2041.4	-2,041.4	18%	2,408.9
STA 406+00 TO STA 416+00	0.0	21.6	0.0	2514.0	-2,514.0	18%	2,966.5
STA 416+00 TO STA 426+00	0.0	23.0	0.0	1963.5	-1,963.5	18%	2,316.9
STA 426+00 TO STA 436+00	0.0	22.1	0.0	2287.5	-2,287.5	18%	2,699.3
STA 436+00 TO STA 446+00	0.0	22.5	0.0	2147.7	-2,147.7	18%	2,534.3
STA 446+00 TO STA 456+00	0.0	23.3	0.0	1897.7	-1,897.7	18%	2,239.3
STA 456+00 TO STA 466+00	0.0	23.4	0.0	1612.2	-1,612.2	18%	1,902.4
STA 466+00 TO STA 476+00	0.0	22.7	0.0	2080.2	-2,080.2	18%	2,454.6
STA 476+00 TO STA 486+00	0.0	23.5	0.0	1829.9	-1,829.9	18%	2,159.3
STA 486+00 TO STA 496+00	0.0	27.6	0.0	494.3	-494.3	18%	583.3
STA 496+00 TO STA 506+00	0.0	30.8	0.0	501.6	-501.6	18%	591.9
STA 506+00 TO STA 516+00	0.0	26.0	0.0	1221.0	-1,221.0	18%	1,440.8
STA 516+00 TO STA 526+00	0.0	34.4	0.0	184.6	-184.6	18%	217.8
STA 526+00 TO STA 536+00	0.0	28.4	0.0	692.6	-692.6	18%	817.3
STA 536+00 TO STA 545+96	0.0	31.9	0.0	501.5	-501.5		591.8
<b>TOTAL</b>	0.0						108,795.4

MODEL: Default  
 FILE: h:\a\c\p\pub\harron\dat\illinois\p\w\DOT\Documents\DOT\_Offices\Illinet\9\Projects\78647\CADD\DATA\CAD\Sheets\0978647-Sheets.dgn

USER NAME = DUGASBC	DESIGNED -	REVISED -	
	DRAWN -	REVISED -	
PLOT SCALE = 100,0000 ' / in.	CHECKED -	REVISED -	
PLOT DATE = 4/12/2019	DATE -	REVISED -	

**STATE OF ILLINOIS  
DEPARTMENT OF TRANSPORTATION**

**EARTHWORK SCHEDULE**

SCALE: SHEET OF SHEETS STA. TO STA.

F.A.1 RTE.	SECTION	COUNTY	TOTAL SHEETS	SHEET NO.
57	D9 CABLE GUARDRAIL 2018-1	JEFFERSON	192	10
CONTRACT NO. 78647				
ILLINOIS FED. AID PROJECT				

## PIPE UNDERDRAIN SCHEDULE

LOCATION STATION	MEDIAN LOCATION	REMARKS	ELEVATION		PIPE UNDERDRAIN, 4" (SPECIAL)	CONCRETE HEADWALL REMOVAL		CONCRETE HEADWALL FOR PIPE UNDERDRAINS
			EXISTING	PROPOSED		FOOT	EACH	
INTERSTATE 57								
STA 18+07	LT		424.7560	424.5125	11.6	1	1	
STA 18+08	RT		424.7750	424.5095	12.1	1	1	
STA 21+21	LT		424.3900	424.1960	7.7	1	1	
STA 21+22	RT		424.0600	423.8720	7.1	1	1	
STA 25+51	LT	TIE-IN TO STORM SEWER	425.0730	423.2299	19.2	1		
STA 25+51	RT	TIE-IN TO STORM SEWER	424.6480	423.2299	15.7	1		
STA 29+80	LT	TIE-IN TO STORM SEWER	425.3910	424.3552	16.6	1		
STA 29+80	RT	TIE-IN TO STORM SEWER	425.6000	424.3552	15.8	1		
STA 34+08	RT	TIE-IN TO STORM SEWER	426.4350	425.4779	16.1	1		
STA 34+11	LT	TIE-IN TO STORM SEWER	426.3480	425.4857	16.1	1		
STA 38+36	RT	TIE-IN TO STORM SEWER	427.0240	426.6006	15.6	1		
STA 38+38	LT	TIE-IN TO STORM SEWER	427.0540	426.6058	16.5	1		
STA 47+75	LT		426.7010	426.4810	8.4	1	1	
STA 47+75	RT		426.8020	426.6120	6.8	1	1	
STA 52+71	LT		425.1160	424.9630	8.8	1	1	
STA 52+71	RT		424.7360	424.5678	9.4	1	1	
STA 57+71	RT		422.8190	424.5519	13.2	1	1	
STA 57+72	LT		423.3620	423.1840	10.0	1	1	
STA 62+67	RT		421.7440	421.5396	11.4	1	1	
STA 62+68	LT		421.7040	421.5080	11.1	1	1	
STA 67+69	RT		420.4490	420.2386	12.2	1	1	
STA 67+70	LT		420.2890	420.0784	12.3	1	1	
STA 72+70	RT		418.3460	418.3158	13.5	1	1	
STA 72+71	LT		418.3600	418.3128	13.8	1	1	
STA 77+72	RT		417.3350	417.1318	11.6	1	1	
STA 77+72	LT		417.0230	416.8098	14.2	1	1	
STA 82+69	LT	TIE-IN TO STORM SEWER	416.8360	414.4132	16.5	1		
STA 82+71	RT	TIE-IN TO STORM SEWER	416.6580	414.4192	15.8	1		
STA 87+69	LT	TIE-IN TO STORM SEWER	416.5170	415.9131	15.9	1		
STA 87+70	RT	TIE-IN TO STORM SEWER	416.3540	415.9162	16.0	1		
STA 92+70	RT		416.4670	416.3507	14.0	1	1	
STA 92+71	LT		416.4140	416.3477	14.9	1	1	
STA 96+28	RT		416.1920	416.0220	9.5	1	1	
STA 96+28	LT		416.1430	415.9750	9.5	1	1	
STA 100+25	LT	TIE-IN TO STORM SEWER	416.2570	414.4929	15.6	1		
STA 100+25	RT	TIE-IN TO STORM SEWER	416.2980	414.4929	15.5	1		
STA 104+17	RT	TIE-IN TO STORM SEWER	416.8670	415.6689	15.8	1		
STA 104+21	LT	TIE-IN TO STORM SEWER	416.8520	415.6749	16.6	1		
STA 109+22	LT	TIE-IN TO STORM SEWER	417.6500	417.1839	16.9	1		
STA 109+22	RT	TIE-IN TO STORM SEWER	418.0600	417.1839	16.5	1		
STA 114+20	RT		418.3070	418.1670	7.5	1	1	
STA 114+21	LT		418.0510	417.8570	10.3	1	1	
STA 119+19	LT	TIE-IN TO STORM SEWER	418.7860	418.0092	16.4	1		
STA 119+21	RT	TIE-IN TO STORM SEWER	418.9680	418.0042	15.0	1		
STA 124+20	LT		418.9690	418.6482	13.6	1	1	
STA 124+22	RT		419.8290	419.6750	7.7	1	1	
STA 129+16	RT		420.3670	420.1850	10.0	1	1	
STA 129+20	LT		420.0410	419.7950	14.2	1	1	
STA 139+00	RT		420.5890	420.3830	10.3	1	1	
STA 139+03	LT		419.9280	419.9280	13.5	1	1	
STA 143+50	LT		419.4320	419.2780	7.7	1	1	
TOTALS					662.0	51	31	

## PIPE UNDERDRAIN SCHEDULE

LOCATION STATION	MEDIAN LOCATION	REMARKS	ELEVATION		PIPE UNDERDRAIN, 4" (SPECIAL)	CONCRETE HEADWALL REMOVAL		CONCRETE HEADWALL FOR PIPE UNDERDRAINS
			EXISTING	PROPOSED		FOOT	EACH	
INTERSTATE 57								
STA 143+51	RT		419.7000	419.5380	8.1	1	1	
STA 148+01	LT		418.2560	418.0880	8.4	1	1	
STA 148+03	RT		419.1210	419.0450	3.8	1	1	
STA 152+49	LT		417.5650	417.3750	9.5	1	1	
STA 152+53	RT		417.5450	417.3650	9.0	1	1	
STA 156+68	LT		416.7040	416.5520	7.6	1	1	
STA 156+69	RT		416.8570	416.7170	7.0	1	1	
STA 160+85	LT		416.2020	416.0300	8.6	1	1	
STA 160+86	RT		416.0180	415.8240	9.7	1	1	
STA 164+96	LT	TIE-IN TO STORM SEWER	415.6910	414.5696	15.3	1		
STA 165+00	RT	TIE-IN TO STORM SEWER	415.7440	414.5496	15.9	1		
STA 168+86	RT		416.0530	415.8210	11.6	1	1	
STA 168+87	LT		415.7940	415.5885	12.5	1	1	
STA 172+95	RT		416.6840	416.5120	9.8	1	1	
STA 172+98	LT		417.0810	416.9390	8.5	1	1	
STA 176+99	RT		417.6540	417.4400	12.5	1	1	
STA 176+99	LT		417.6230	417.4108	12.4	1	1	
STA 181+97	RT		418.4510	418.2303	12.7	1	1	
STA 182+00	LT		418.4730	418.2624	12.1	1	1	
STA 191+93	RT		418.4960	418.3300	9.3	1	1	
STA 192+00	LT		418.6630	418.4690	10.8	1	1	
STA 197+00	LT		417.3500	417.1700	8.1	1	1	
STA 197+07	RT		417.3550	417.1870	7.9	1	1	
STA 202+00	RT		416.9920	416.8460	7.0	1	1	
STA 202+00	LT		417.2460	417.1480	5.5	1	1	
STA 207+00	LT		416.0060	415.8660	7.0	1	1	
STA 207+00	RT		415.9580	415.8180	7.0	1	1	
STA 211+99	LT	TIE-IN TO STORM SEWER	415.5108	414.5947	18.6	1		
STA 212+00	RT	TIE-IN TO STORM SEWER	415.7660	414.6000	17.0	1		
STA 216+43	RT		415.3980	415.1600	11.9	1	1	
STA 216+44	LT		415.6710	415.4610	10.5	1	1	
STA 220+87	RT		415.3820	415.1600	11.1	1	1	
STA 220+88	LT		415.4600	415.2540	10.3	1	1	
STA 249+96	RT		415.0650	415.0596	13.8	1	1	
STA 249+98	LT		415.4980	415.2840	12.3	1	1	
STA 254+96	RT		415.1710	415.1625	12.7	1	1	
STA 254+98	LT		415.7640	415.5540	12.1	1	1	
STA 259+97	LT	TIE-IN TO STORM SEWER	415.7150	412.9770	17.0	1		
STA 259+98	RT	TIE-IN TO STORM SEWER	415.1300	412.9805	14.9	1		
STA 264+22	RT	TIE-IN TO STORM SEWER	416.1070	414.4605	17.4	1		
STA 264+24	LT	TIE-IN TO STORM SEWER	416.4560	414.4715	16.6	1		
STA 268+51	RT	TIE-IN TO STORM SEWER	416.9930	415.9657	16.0	1		
STA 268+54	LT	TIE-IN TO STORM SEWER	417.4200	415.9722	18.0	1		
STA 272+67	RT	TIE-IN TO STORM SEWER	418.2840	417.1160	15.2	1		
STA 272+69	LT	TIE-IN TO STORM SEWER	418.6920	417.1065	18.2	1		
STA 277+70	RT		419.9190	419.7710	7.4	1	1	
STA 277+72	LT		420.1680	420.0420	6.3	1	1	
STA 282+13	RT		421.3850	421.2370	7.4	1	1	
STA 282+71	LT		421.5054	421.3234	9.1	1	1	
STA 287+63	LT		422.9110	422.7550	7.8	1	1	
STA 287+65	RT		422.7040	422.5160	9.4	1	1	
TOTALS					568.6	51	39	

MODEL: Default  
 FILE: \\s:\pub\baronm.d\at\links\p\WIDOT\Documents\DOT - Office\Bldgct - 9\Project\78647\CADD\DATA\CAD\Sheet\0978647-Sheet1.dgn

USER NAME = DUGASBC	DESIGNED -	REVISED -
	DRAWN -	REVISED -
PLOT SCALE = 100.0000' / in.	CHECKED -	REVISED -
PLOT DATE = 4/12/2019	DATE -	REVISED -

**STATE OF ILLINOIS  
DEPARTMENT OF TRANSPORTATION**

**PIPE UNDERDRAIN SCHEDULES**

SCALE: SHEET OF SHEETS STA. TO STA.

F.A.J RTE.	SECTION	COUNTY	TOTAL SHEETS	SHEET NO.
57	D9 CABLE GUARDRAIL 2018-1	JEFFERSON	192	11
CONTRACT NO. 78647				
ILLINOIS FED. AID PROJECT				

## PIPE UNDERDRAIN SCHEDULE

LOCATION STATION	MEDIAN LOCATION	REMARKS	ELEVATION		PIPE UNDERDRAIN, 4" (SPECIAL)	CONCRETE HEADWALL REMOVAL	CONCRETE HEADWALL FOR PIPE UNDERDRAINS
			EXISTING	PROPOSED	FOOT	EACH	EACH
INTERSTATE 57							
STA 292+72	LT		424.5780	424.3860	9.6	1	1
STA 292+72	RT		424.5410	424.3590	9.1	1	1
STA 297+68	RT		426.1240	425.9400	9.2	1	1
STA 297+70	LT		426.0580	425.8720	9.3	1	1
STA 307+48	LT	TIE-IN TO STORM SEWER	426.0070	423.6972	15.7	1	
STA 307+48	RT	TIE-IN TO STORM SEWER	426.0570	423.6972	15.1	1	
STA 311+72	RT	TIE-IN TO STORM SEWER	424.7250	422.4627	17.0	1	
STA 311+72	LT	TIE-IN TO STORM SEWER	424.4650	422.4627	17.0	1	
STA 315+98	RT	TIE-IN TO STORM SEWER	423.1800	421.2225	16.2	1	
STA 315+98	LT	TIE-IN TO STORM SEWER	423.2230	421.2225	18.3	1	
STA 320+22	LT		422.2620	422.0000	5.6	1	1
STA 320+23	RT		422.6110	422.5000	2.0	1	1
STA 325+23	RT		422.7990	422.5945	14.7	1	1
STA 325+23	LT		422.6470	422.5945	16.3	1	1
STA 330+24	LT		423.1760	423.0000	2.8	1	1
STA 333+00	RT		422.9390	422.5863	14.5	1	1
STA 340+86	LT		422.7480	422.6040	5.2	1	1
STA 340+87	RT		422.2440	422.0560	7.0	1	1
STA 345+89	LT	TIE-IN TO STORM SEWER	421.6860	420.4381	17.7	1	
STA 345+91	RT	TIE-IN TO STORM SEWER	421.5400	420.4304	16.7	1	
STA 350+86	LT	TIE-IN TO STORM SEWER	421.3800	418.5220	18.4	1	
STA 350+87	RT	TIE-IN TO STORM SEWER	421.0230	418.5182	16.7	1	
STA 354+94	LT		421.3270	421.1330	10.3	1	1
STA 354+94	RT		421.2470	421.0610	9.9	1	1
STA 358+99	LT		421.5820	421.5202	14.8	1	1
STA 358+99	RT		421.5560	421.5202	15.2	1	1
STA 363+99	LT		422.0820	421.8313	15.3	1	1
STA 363+99	RT		421.9860	421.8313	13.9	1	1
STA 368+98	RT		422.7440	422.5700	6.1	1	1
STA 368+98	LT		422.5400	422.3460	6.8	1	1
STA 376+96	LT	TIE-IN TO STORM SEWER	421.8580	420.8972	15.2	1	
STA 377+05	RT	TIE-IN TO STORM SEWER	421.8630	420.8702	15.9	1	
STA 381+99	LT	TIE-IN TO STORM SEWER	422.2340	420.0820	16.1	1	
STA 382+06	RT	TIE-IN TO STORM SEWER	422.2300	420.1030	16.3	1	
STA 386+71	LT	TIE-IN TO STORM SEWER	422.6880	421.4980	15.4	1	
STA 387+02	RT	TIE-IN TO STORM SEWER	422.6450	421.5910	16.3	1	
STA 391+71	LT	TIE-IN TO STORM SEWER	423.4100	422.9980	15.9	1	
STA 391+99	RT	TIE-IN TO STORM SEWER	423.6580	423.0820	16.5	1	
STA 396+79	LT	TIE-IN TO STORM SEWER	423.6630	422.3625	15.9	1	
STA 397+02	RT	TIE-IN TO STORM SEWER	423.6300	422.2392	16.8	1	
STA 401+83	LT	TIE-IN TO STORM SEWER	424.1050	422.2296	16.6	1	
STA 402+08	RT	TIE-IN TO STORM SEWER	424.1690	424.1690	16.3	1	
STA 405+09	RT	TIE-IN TO STORM SEWER	424.6543	423.4146	16.8	1	
STA 406+82	LT	TIE-IN TO STORM SEWER	424.4060	424.0434	16.1	1	
STA 407+04	RT	TIE-IN TO STORM SEWER	424.3090	424.1234	15.6	1	
STA 411+72	LT	TIE-IN TO STORM SEWER	424.9800	424.6372	17.1	1	
STA 411+94	LT	TIE-IN TO STORM SEWER	424.9280	424.5478	15.2	1	
STA 412+09	RT	TIE-IN TO STORM SEWER	424.8360	424.4869	15.6	1	
STA 416+83	LT	TIE-IN TO STORM SEWER	425.3570	422.5617	16.3	1	
STA 417+10	RT	TIE-IN TO STORM SEWER	424.8550	422.5468	15.3	1	
STA 421+88	LT	TIE-IN TO STORM SEWER	425.7340	424.2204	15.9	1	
TOTALS					703.5	51	20

## PIPE UNDERDRAIN SCHEDULE

LOCATION STATION	MEDIAN LOCATION	REMARKS	ELEVATION		PIPE UNDERDRAIN, 4" (SPECIAL)	CONCRETE HEADWALL REMOVAL	CONCRETE HEADWALL FOR PIPE UNDERDRAINS
			EXISTING	PROPOSED	FOOT	EACH	EACH
INTERSTATE 57							
STA 422+12	RT	TIE-IN TO STORM SEWER	425.3890	424.3044	15.5	1	
STA 426+87	LT	TIE-IN TO STORM SEWER	426.2490	425.9675	16.2	1	
STA 427+12	RT	TIE-IN TO STORM SEWER	426.0550	426.0550	15.7	1	
STA 431+89	LT	TIE-IN TO STORM SEWER	426.3000	425.4961	16.5	1	
STA 431+96	RT	TIE-IN TO STORM SEWER	426.2690	425.4626	16.2	1	
STA 436+88	LT	TIE-IN TO STORM SEWER	426.4720	424.5416	16.0	1	
STA 436+97	RT	TIE-IN TO STORM SEWER	426.2140	424.5662	16.3	1	
STA 441+86	LT	TIE-IN TO STORM SEWER	427.0630	425.9025	16.0	1	
STA 441+95	RT	TIE-IN TO STORM SEWER	427.0140	425.9271	16.1	1	
STA 446+91	LT	TIE-IN TO STORM SEWER	427.4452	427.2825	15.9	1	
STA 446+95	RT	TIE-IN TO STORM SEWER	427.5380	427.2934	16.3	1	
STA 454+19	RT		429.6230	429.4350	9.4	1	1
STA 458+61	LT		429.8780	429.5320	17.2	1	1
STA 458+61	RT		429.7860	429.3583	19.4	1	1
STA 465+58	RT		430.9570	430.8921	17.2	1	1
STA 468+02	LT		430.9950	430.5487	13.7	1	1
STA 469+83	RT	TIE-IN TO STORM SEWER	429.4360	428.6727	14.0	1	
STA 472+24	RT	TIE-IN TO STORM SEWER	429.3000	427.4073	12.6	1	
STA 474+96	RT	TIE-IN TO STORM SEWER	430.0900	428.5873	9.8	1	
STA 477+45	RT	TIE-IN TO STORM SEWER	430.3180	429.6675	11.6	1	
STA 479+85	RT	TIE-IN TO STORM SEWER	430.7086	430.7086	11.9	1	
STA 482+47	RT	TIE-IN TO STORM SEWER	430.6650	430.4909	11.0	1	
STA 484+88	RT	TIE-IN TO STORM SEWER	430.8950	429.5309	12.5	1	
STA 486+87	RT	TIE-IN TO STORM SEWER	430.9200	430.3097	8.2	1	
STA 497+24	LT	TIE-IN TO STORM SEWER	431.7890	431.4267	9.8	1	
STA 498+46	LT	TIE-IN TO STORM SEWER	431.4480	431.0142	8.0	1	
STA 500+97	RT	TIE-IN TO STORM SEWER	431.0860	430.1655	6.0	1	
STA 500+98	RT	TIE-IN TO STORM SEWER	431.0250	430.1621	7.1	1	
STA 503+42	LT		431.0368	430.9082	5.7	1	1
STA 503+44	LT		431.0622	430.9023	5.3	1	1
STA 503+59	RT	TIE-IN TO STORM SEWER	430.5790	429.2796	9.5	1	
STA 505+95	LT	TIE-IN TO STORM SEWER	430.5150	429.1417	9.3	1	
STA 506+04	RT	TIE-IN TO STORM SEWER	430.4120	429.1652	8.3	1	
STA 507+86	RT	TIE-IN TO STORM SEWER	430.7080	429.7792	8.3	1	
STA 507+88	RT	TIE-IN TO STORM SEWER	430.6440	429.7825	8.0	1	
STA 508+36	LT	TIE-IN TO STORM SEWER	430.8690	429.9469	7.9	1	
STA 510+99	LT	TIE-IN TO STORM SEWER	431.4230	430.8326	11.1	1	
STA 513+35	LT	TIE-IN TO STORM SEWER	431.8550	431.6244	15.1	1	
STA 523+48	RT		442.1950	442.0470	7.4	1	1
STA 528+77	LT		448.7260	448.5104	12.3	1	1
STA 528+82	RT		448.5710	448.5692	13.0	1	1
STA 533+45	LT		454.1180	454.0116	13.1	1	1
STA 533+49	RT		454.8040	454.6320	8.6	1	1
STA 538+42	LT		460.1490	459.9290	11.0	1	1
STA 538+55	RT		460.6650	460.5090	7.8	1	1
STA 543+38	LT		466.1900	465.9920	9.9	1	1
STA 543+59	RT		467.1330	467.0110	6.1	1	1
TOTALS		422+12 TO 543+59			553.8	47	16
		292+71 TO 421+88			703.5	51	20
		143+51 TO 287+64			568.6	51	39
		18+07 TO 143+50			662.0	51	27
GRAND TOTALS					2487.9	200	102

MODEL: Default  
 FILE: \\s:\b\p\pub\baronm.dwg  
 PROJECT: 9\Projects\78647\CADD\DATA\CAD\Sheet\0978647-Sheet.dgn

USER NAME = DUGASBC	DESIGNED -	REVISED -
	DRAWN -	REVISED -
PLOT SCALE = 100.0000' / in.	CHECKED -	REVISED -
PLOT DATE = 4/12/2019	DATE -	REVISED -

**STATE OF ILLINOIS  
DEPARTMENT OF TRANSPORTATION**

**PIPE UNDERDRAIN SCHEDULES**

SCALE: SHEET OF SHEETS STA. TO STA.

F.A.I RTE.	SECTION	COUNTY	TOTAL SHEETS	SHEET NO.
57	D9 CABLE GUARDRAIL 2018-1	JEFFERSON	192	12
CONTRACT NO. 78647				
ILLINOIS		FED. AID PROJECT		

# SEEDING AND EROSION CONTROL SCHEDULE

LOCATION  STATION TO STATION	LENGTH	SEEDING, CLASS 2	SEEDING, CLASS 7	NITROGEN FERTILIZER NUTRIENT	PHOSPHORUS FERTILIZER NUTRIENT	POTASSIUM FERTILIZER NUTRIENT	AGRICULTURAL GROUND LIMESTONE	MULCH, METHOD 2	TEMPORARY EROSION CONTROL SEEDING	TEMPORARY DITCH CHECKS	INLET AND PIPE PROTECTION
	FOOT	ACRE	ACRE	POUND	POUND	POUND	TON	ACRE	POUND	FOOT	EACH
INTERSTATE 57											
STA 11+77 TO STA 116+70	10530	12.6	12.6	1131	1131	1131	25	12.6	1257	560.0	12.0
STA 117+45 TO STA 158+02	4057	4.8	4.8	436	436	436	10	4.8	484	240.0	7.0
STA 158+66 TO STA 224+00	6534	7.8	7.8	702	702	702	16	7.8	780	400.0	8.0
GAP CONSTRUCTION LIMITS OF CN 78461											
STA 245+50 TO STA 309+60	6410	7.7	7.7	689	689	689	15	7.7	765	384.0	4.0
STA 310+50 TO STA 369+43	5893	7.0	7.0	633	633	633	14	7.0	703	352.0	9.0
STA 370+29 TO STA 462+85	9256	11.0	11.0	994	994	994	22	11.0	1105	544.0	5.0
STA 464+18 TO STA 490+55	2637	3.1	3.1	283	283	283	6	3.1	315	160.0	2.0
STA 494+65 TO STA 516+92	2227	2.7	2.7	239	239	239	5	2.7	266	128.0	1.0
STA 521+10 TO STA 526+70	560	0.7	0.7	60	60	60	1	0.7	67	240.0	1.0
STA 528+65 TO STA 545+96	1731	2.1	2.1	186	186	186	4	2.1	207	352.0	1.0
<b>TOTALS</b>	49835	59.5	59.5	5354	5354	5354	119	59.5	5949	3360	50

MODEL: Default  
 FILE: Model: P:\pub\harcourt\illinois\pwr\DOT\Documents\DOT\_Offices\Illin\DOT\_CAD\DATA\78647\CAD\DATA\CAD\Sheet5.dgn

USER NAME = DUGASBC	DESIGNED -	REVISED -
	DRAWN -	REVISED -
PLOT SCALE = 100.0000' / in.	CHECKED -	REVISED -
PLOT DATE = 4/12/2019	DATE -	REVISED -

**STATE OF ILLINOIS  
DEPARTMENT OF TRANSPORTATION**

**SEEDING AND EROSION CONTROL  
SCHEDULE**

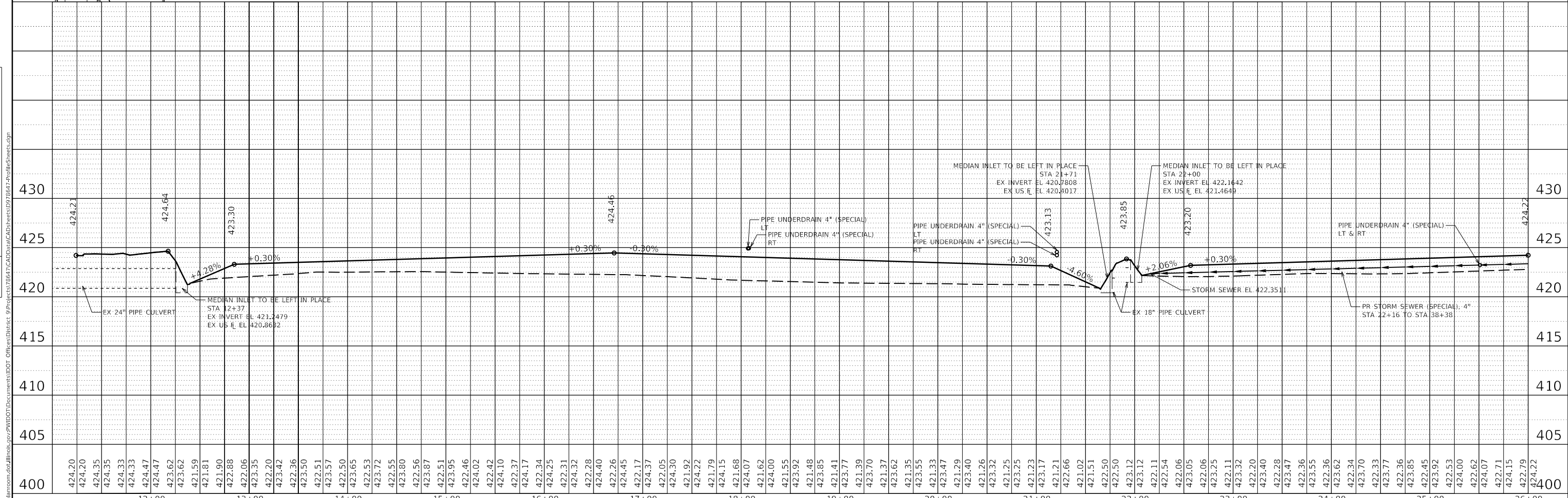

SCALE: SHEET OF SHEETS STA. TO STA.

F.A.I. RTE.	SECTION	COUNTY	TOTAL SHEETS	SHEET NO.
57	D9 CABLE GUARDRAIL 2018-1	JEFFERSON	192	13
CONTRACT NO. 78647				
ILLINOIS FED. AID PROJECT				

# JEFFERSON COUNTY

PLAN	SURVEYED	DATE
NO.		
NOTE BOOK		
ALIGNED CHECKED		
STRUCTURE NOTATION		
CADD FILE NAME		

PROFILE	SURVEYED	DATE
NO.		
NOTE BOOK		
GRADES CHECKED		
STRUCTURE NOTATION		



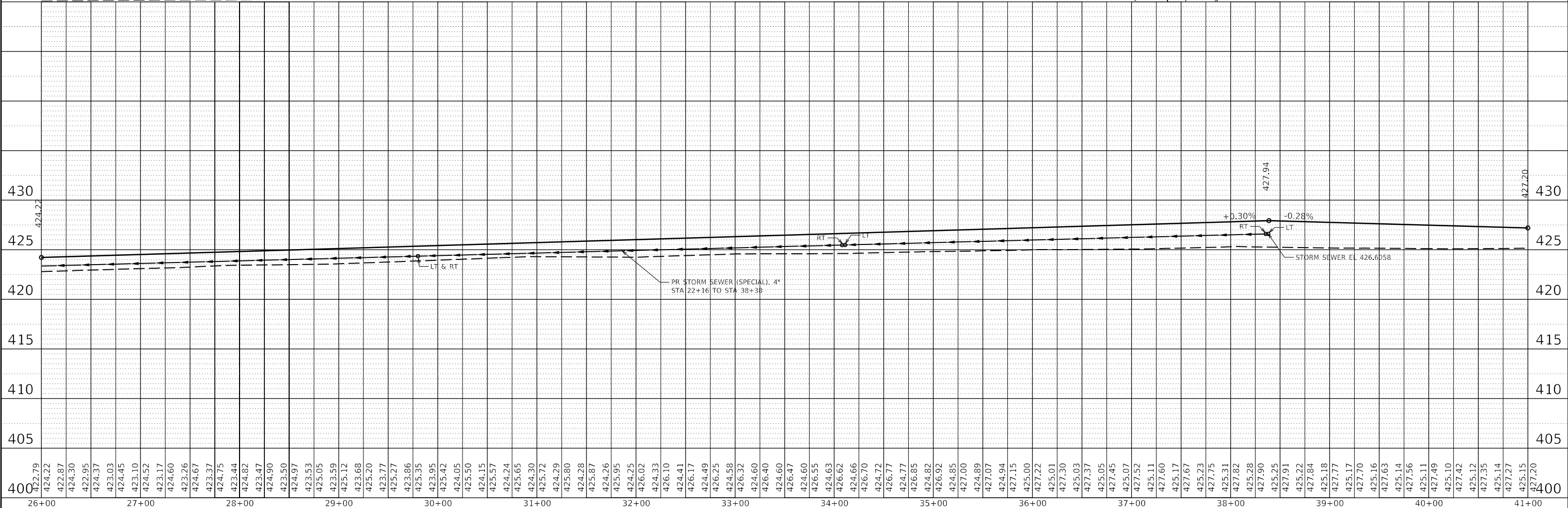

USER NAME = DUGASBC	DESIGNED -	REVISED -	<b>STATE OF ILLINOIS</b> <b>DEPARTMENT OF TRANSPORTATION</b>	<b>I-57 CABLE MEDIAN BARRIER PLAN &amp; PROFILE</b> <b>11+00 TO 26+00</b>		F.A.I. RTE.	SECTION	COUNTY	TOTAL SHEETS	SHEET NO.
PLOT SCALE = 100,0000' / in.	DRAWN -	REVISED -		57	D9 CABLE GUARDRAIL 2018-1	JEFFERSON	192	14		
PLOT DATE = 4/12/2019	CHECKED -	REVISED -		CONTRACT NO. 78647			ILLINOIS FED. AID PROJECT			
	DATE -	REVISED -		SCALE:	SHEET	OF SHEETS	STA.	TO STA.		

MODEL: Default  
 FILE NAME: p:\vll\mroon\jll\illinois.gov\p\WIDOT\Documents\DOT Offices\Illinet 9\Projects\78647\CADD\Drawings\DWG\11+00 to 26+00\Profile.dwg

PLAN	SURVEYED	BY	DATE
	PLOTTED		
NOTE BOOK NO.	ALIGNED		
	CHECKED		
	FILE NAME		

PROFILE	SURVEYED	BY	DATE
	PLOTTED		
NOTE BOOK NO.	GRADES CHECKED		
	STRUCTURE NOTATION		

MODEL: Default  
FILE NAME: p:\vllm\mtd\illinois\gov\p\w\DOT\Documents\DOT Offices\District 9\Projects\78647\CAD\Drawings\DWG\78647-arailshsheets.dwg



USER NAME = DUGASBC	DESIGNED -	REVISED -
	DRAWN -	REVISED -
PLOT SCALE = 100,0000' / in.	CHECKED -	REVISED -
PLOT DATE = 4/12/2019	DATE -	REVISED -

**STATE OF ILLINOIS  
DEPARTMENT OF TRANSPORTATION**

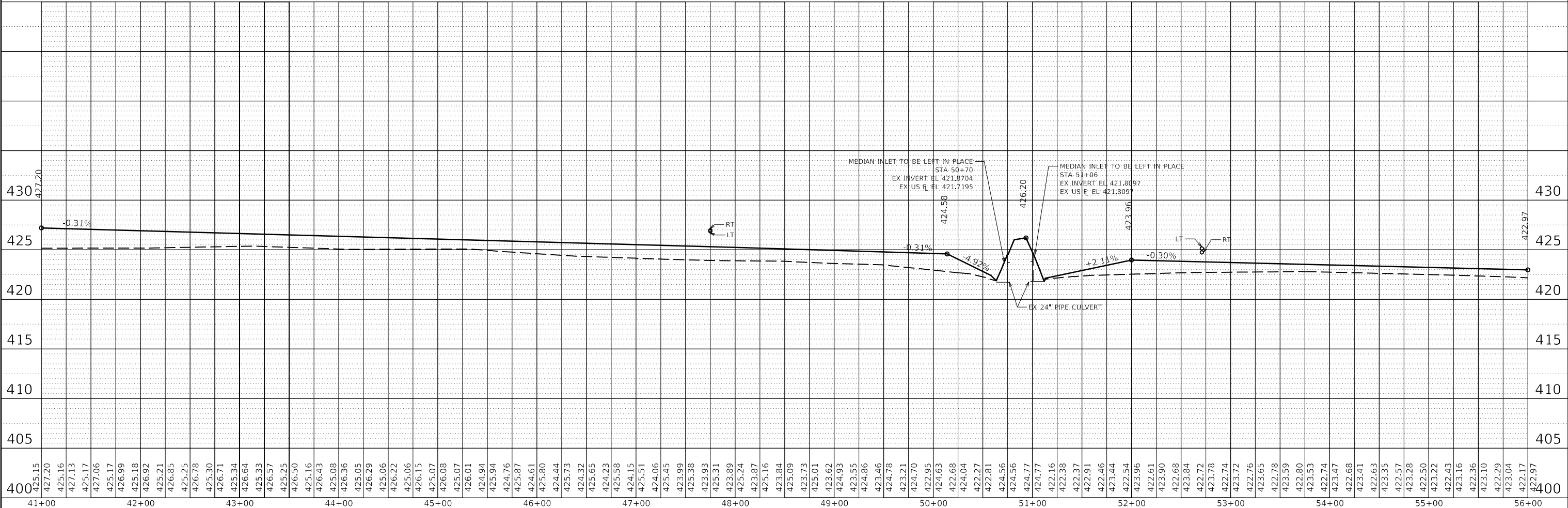
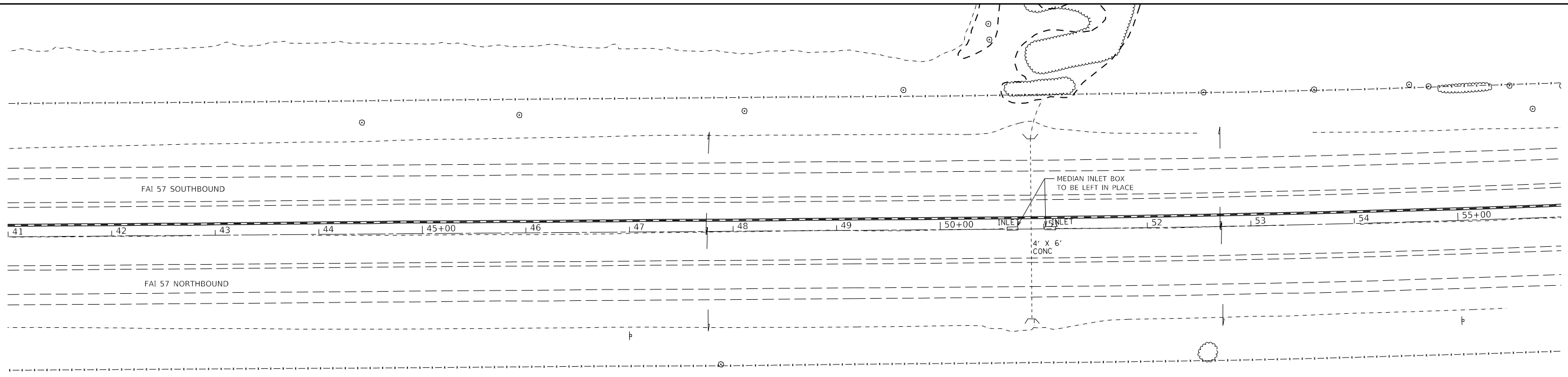
<b>I-57 CABLE MEDIAN BARRIER PLAN &amp; PROFILE</b>			
<b>26+00 TO 41+00</b>			
SCALE:	SHEET	OF SHEETS	STA. TO STA.

F.A.J. RTE.	SECTION	COUNTY	TOTAL SHEETS	SHEET NO.
57	D9 CABLE GUARDRAIL 2018-1	JEFFERSON	192	15
CONTRACT NO. 78647				
ILLINOIS FED. AID PROJECT				

PLAN	SURVEYED	BY	DATE
	PLOTTED		
	ALIGNMENT CHECKED		
	GRADES CHECKED		
	STRUCTURE NOTATIONS R/W		
	NO.		

PROFILE	SURVEYED	BY	DATE
	PLOTTED		
	GRADES CHECKED		
	STRUCTURE NOTATIONS R/W		
	NO.		

MODEL: Default  
 FILE NAME: p:\vll\mro\mtd\illinois.gov\p\WIDOT\Documents\DOT Offices\District 9\Projects\78647\CAD\Drawings\DWG\78647-arail\shs\shs.dgn



USER NAME = DUGASBC	DESIGNED -	REVISED -
	DRAWN -	REVISED -
PLOT SCALE = 100,0000' / in.	CHECKED -	REVISED -
PLOT DATE = 4/12/2019	DATE -	REVISED -

**STATE OF ILLINOIS  
 DEPARTMENT OF TRANSPORTATION**

<b>I-57 CABLE MEDIAN BARRIER PLAN &amp; PROFILE</b>			
<b>41+00 TO 56+00</b>			
SCALE:	SHEET	OF SHEETS	STA. TO STA.

F.A.J. RTE.	SECTION	COUNTY	TOTAL SHEETS	SHEET NO.
57	D9 CABLE GUARDRAIL 2018-1	JEFFERSON	192	16
CONTRACT NO. 78647				
ILLINOIS		FED. AID PROJECT		

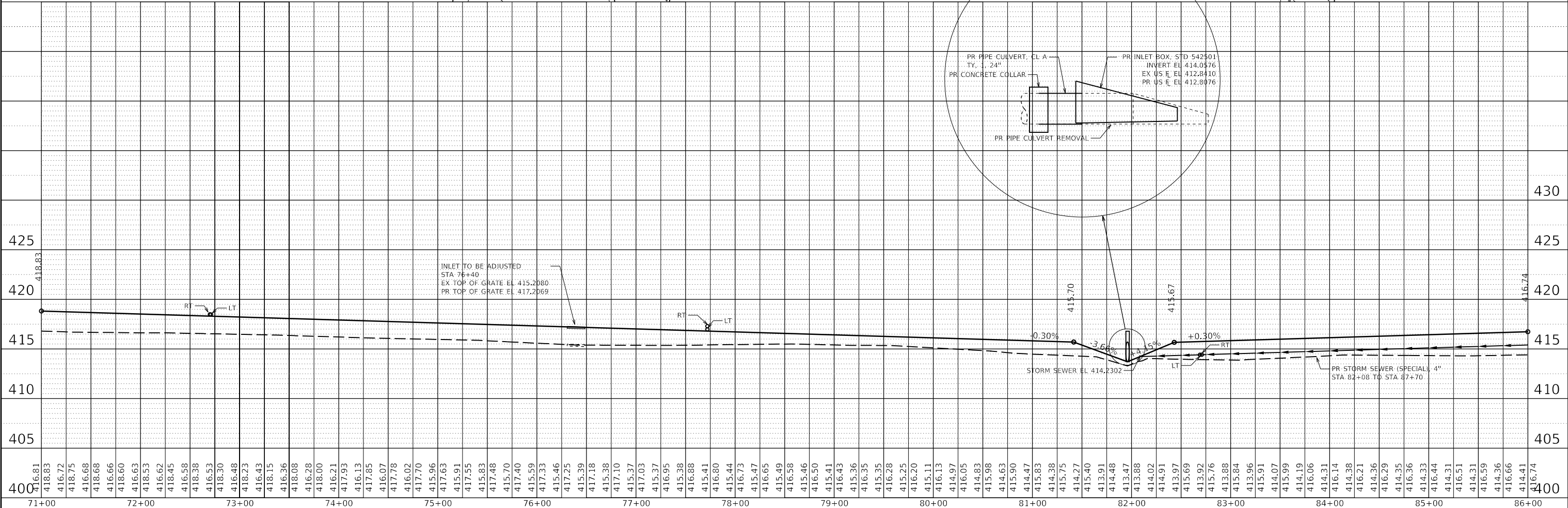
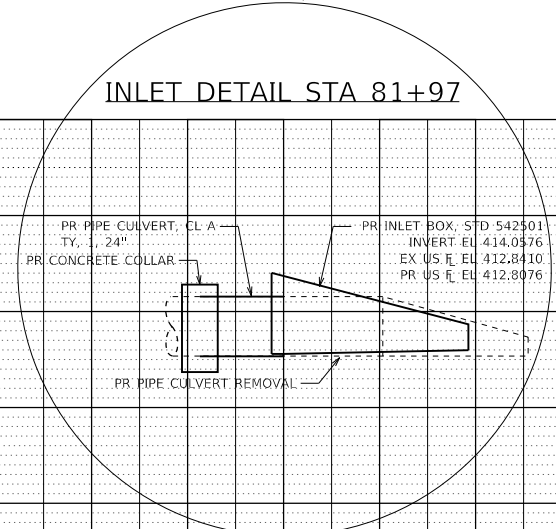
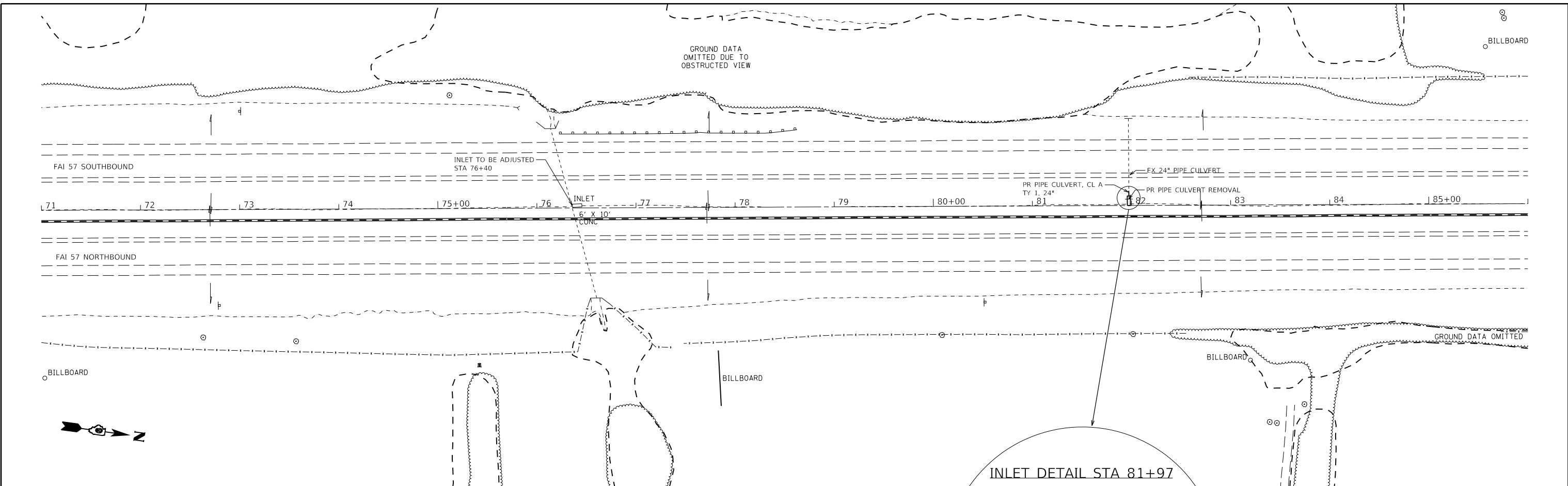




PLAN	SURVEYED	DATE
	PLOTTED	
	ALIGNMENT CHECKED	
	GRADES CHECKED	
	STRUCTURE NOTATIONS CHECKED	
	NOTE BOOK NO.	
	CADD FILE NAME	

PROFILE	SURVEYED	DATE
	PLOTTED	
	GRADES CHECKED	
	STRUCTURE NOTATIONS CHECKED	
	NOTE BOOK NO.	
	CADD FILE NAME	

MODEL: Default  
 FILE NAME: p:\vll\mroon\jallinois\gov\p\WIDOT\Documents\DOT Offices\Bldg\Projects\78647\CADD\CAD\Sheets\978647-arail\Sheets.dgn



USER NAME = DUGASBC	DESIGNED -	REVISED -
PLOT SCALE = 100,0000' / in.	DRAWN -	REVISED -
PLOT DATE = 4/12/2019	CHECKED -	REVISED -
	DATE -	REVISED -

**STATE OF ILLINOIS  
 DEPARTMENT OF TRANSPORTATION**

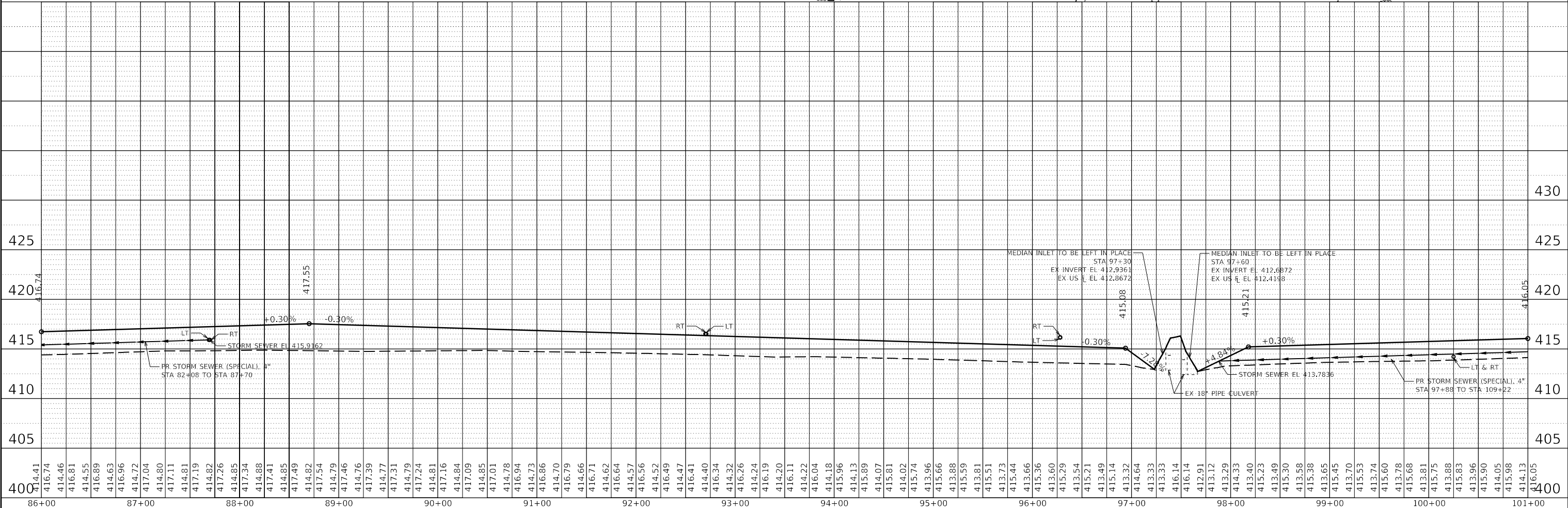
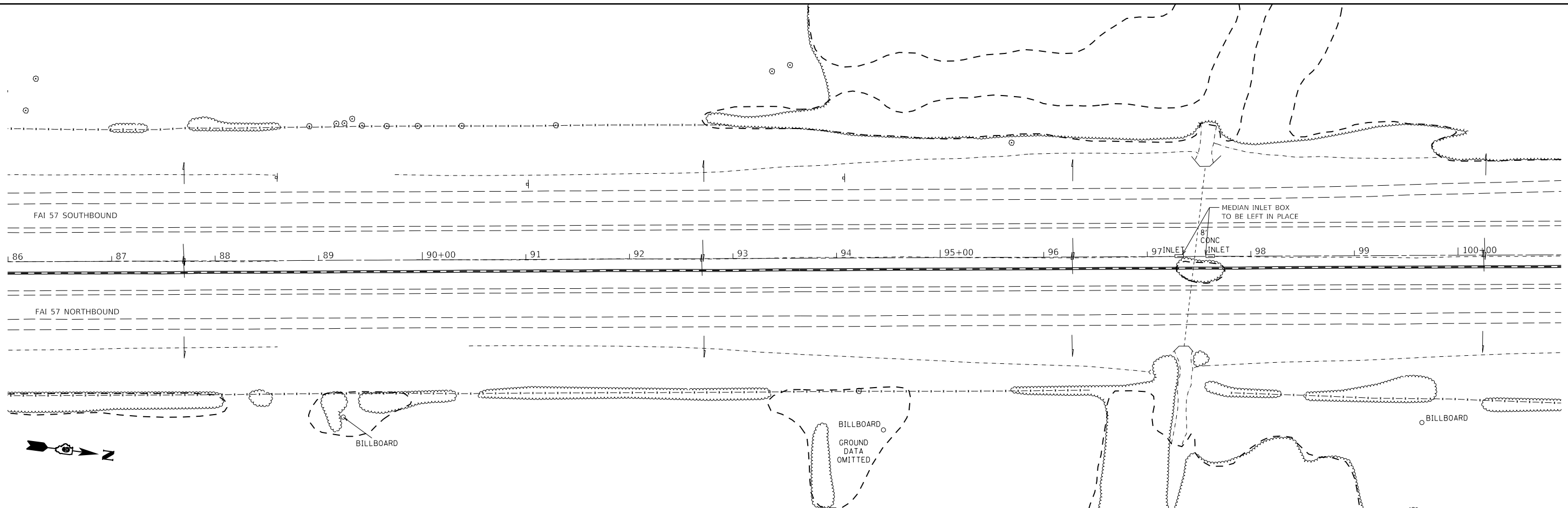
<b>I-57 CABLE MEDIAN BARRIER PLAN &amp; PROFILE</b>			
<b>71+00 TO 86+00</b>			
SCALE:	SHEET	OF SHEETS	STA. TO STA.

F.A.I. RTE.	SECTION	COUNTY	TOTAL SHEETS	SHEET NO.
57	D9 CABLE GUARDRAIL 2018-1	JEFFERSON	192	18
CONTRACT NO. 78647				
ILLINOIS		FED. AID PROJECT		

PLAN	SURVEYED	BY	DATE
	PLOTTED		
	ALIGNMENT CHECKED		
	GRADES CHECKED		
	STRUCTURE NOTATIONS CHECKED		
	NOTE BOOK NO.		
	CADD FILE NAME		

PROFILE	SURVEYED	BY	DATE
	PLOTTED		
	GRADES CHECKED		
	STRUCTURE NOTATIONS CHECKED		
	NOTE BOOK NO.		
	CADD FILE NAME		

MODEL: Default  
 FILE NAME: p:\vll\mroon\jill\illinois\gov\p\w\DOT\Documents\DOT - Offices\Bldg\Projects\78647\CADD\Drawings\DWG\78647-arail\sheet\78647-arail\sheet.dwg



USER NAME = DUGASBC	DESIGNED -	REVISED -
	DRAWN -	REVISED -
PLOT SCALE = 100.0000' / in.	CHECKED -	REVISED -
PLOT DATE = 4/12/2019	DATE -	REVISED -

**STATE OF ILLINOIS  
 DEPARTMENT OF TRANSPORTATION**

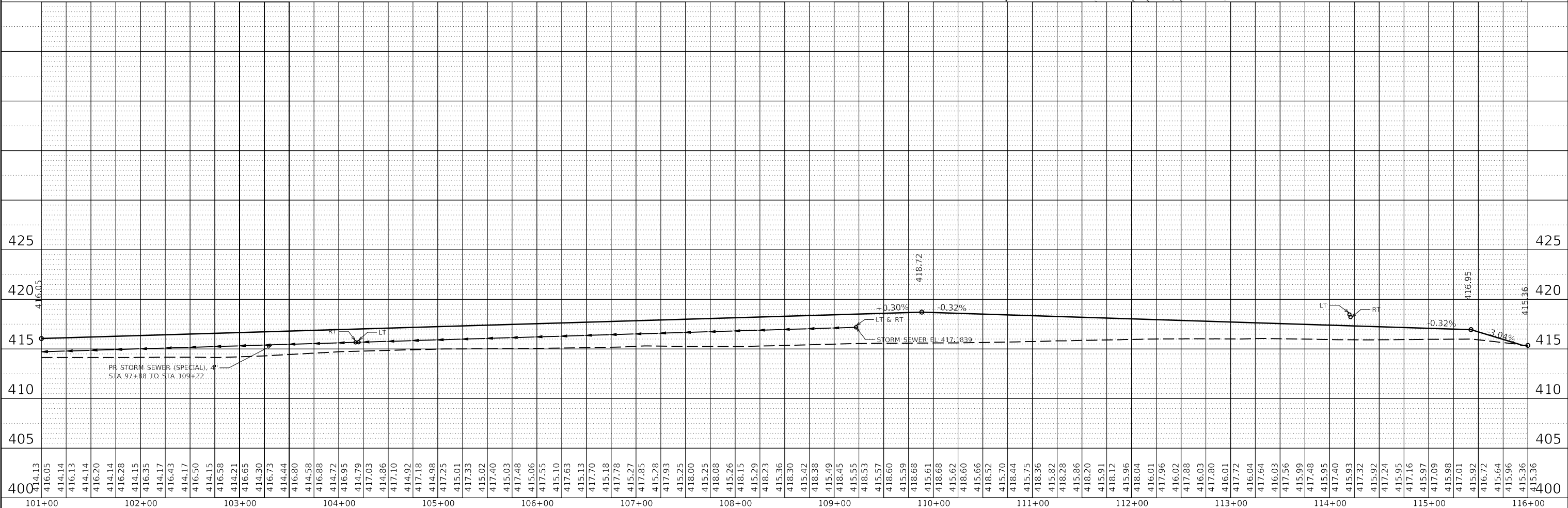
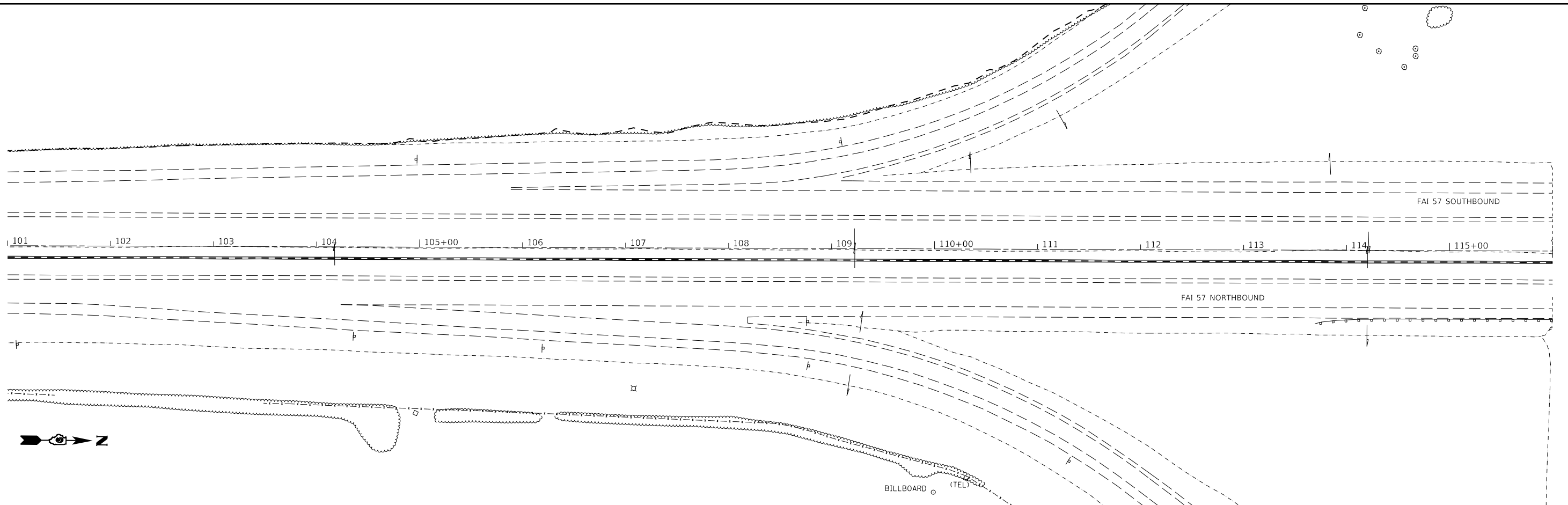
<b>I-57 CABLE MEDIAN BARRIER PLAN &amp; PROFILE</b>			
<b>86+00 TO 101+00</b>			
SCALE:	SHEET	OF SHEETS	STA. TO STA.

F.A.J. RTE.	SECTION	COUNTY	TOTAL SHEETS	SHEET NO.
57	D9 CABLE GUARDRAIL 2018-1	JEFFERSON	192	19
CONTRACT NO. 78647				
ILLINOIS FED. AID PROJECT				

PLAN	SURVEYED	BY	DATE
	PLOTTED		
NOTE BOOK	ALIGNED		
	CHECKED		
	NO.		

PROFILE	SURVEYED	BY	DATE
	PLOTTED		
NOTE BOOK	GRADES		
	CHECKED		
	NO.		

MODEL: Default  
 FILE NAME: p:\v\illinois\dot\illinois\gov\p\w\dot\Documents\DOT Offices\dot\dot\Projects\78647\CADData\CAD\Sheets\DWG\78647-profilesheets.dwg



USER NAME = DUGASBC	DESIGNED -	REVISED -
	DRAWN -	REVISED -
PLOT SCALE = 100.0000' / in.	CHECKED -	REVISED -
PLOT DATE = 4/12/2019	DATE -	REVISED -

**STATE OF ILLINOIS  
 DEPARTMENT OF TRANSPORTATION**

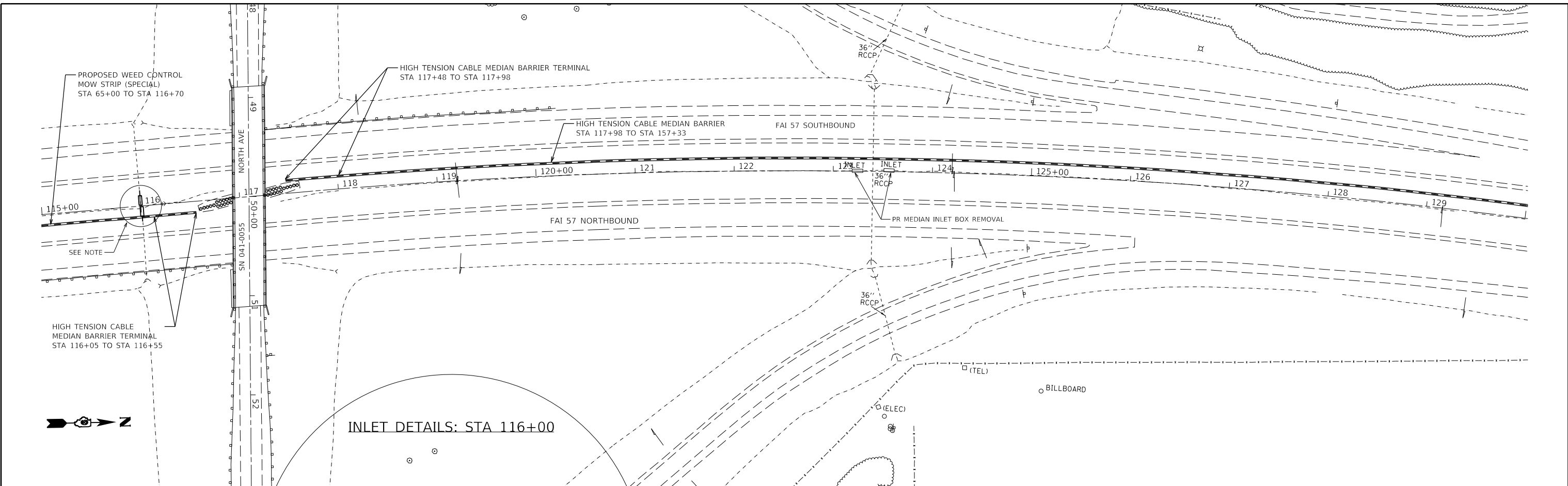
<b>I-57 CABLE MEDIAN BARRIER PLAN &amp; PROFILE</b>			
<b>101+00 TO 116+00</b>			
SCALE:	SHEET I	OF I	SHEETS
	STA.		TO STA.

F.A.J. RTE.	SECTION	COUNTY	TOTAL SHEETS	SHEET NO.
57	D9 CABLE GUARDRAIL 2018-1	JEFFERSON	192	20
CONTRACT NO. 78647				
ILLINOIS		FED. AID PROJECT		

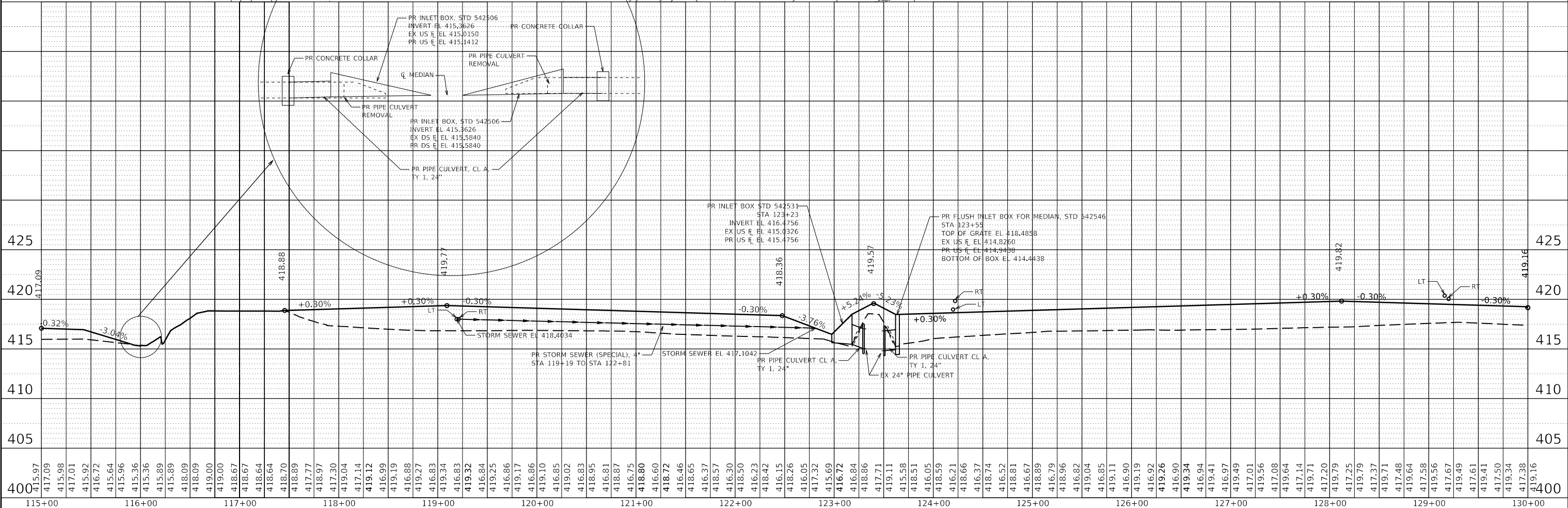
PLAN	SURVEYED	DATE
	PLOTTED	BY
	ALIGNED	
	CHECKED	
	FILE NAME	
	NO.	

PROFILE	SURVEYED	DATE
	PLOTTED	BY
	GRADES CHECKED	
	STRUCTURE NOTATIONS	
	NO.	

MODEL: Default  
 FILE NAME: p:\vll\mroon\jallinois\gov\p\WIDOT\Documents\DOT Offices\Bldg\Projects\78647\CAD\Drawings\DWG\78647-ProfileSheets.dwg



INLET DETAILS: STA 116+00



USER NAME = DUGASBC	DESIGNED -	REVISED -
PLOT SCALE = 100.0000' / in.	DRAWN -	REVISED -
PLOT DATE = 4/12/2019	CHECKED -	REVISED -
	DATE -	REVISED -

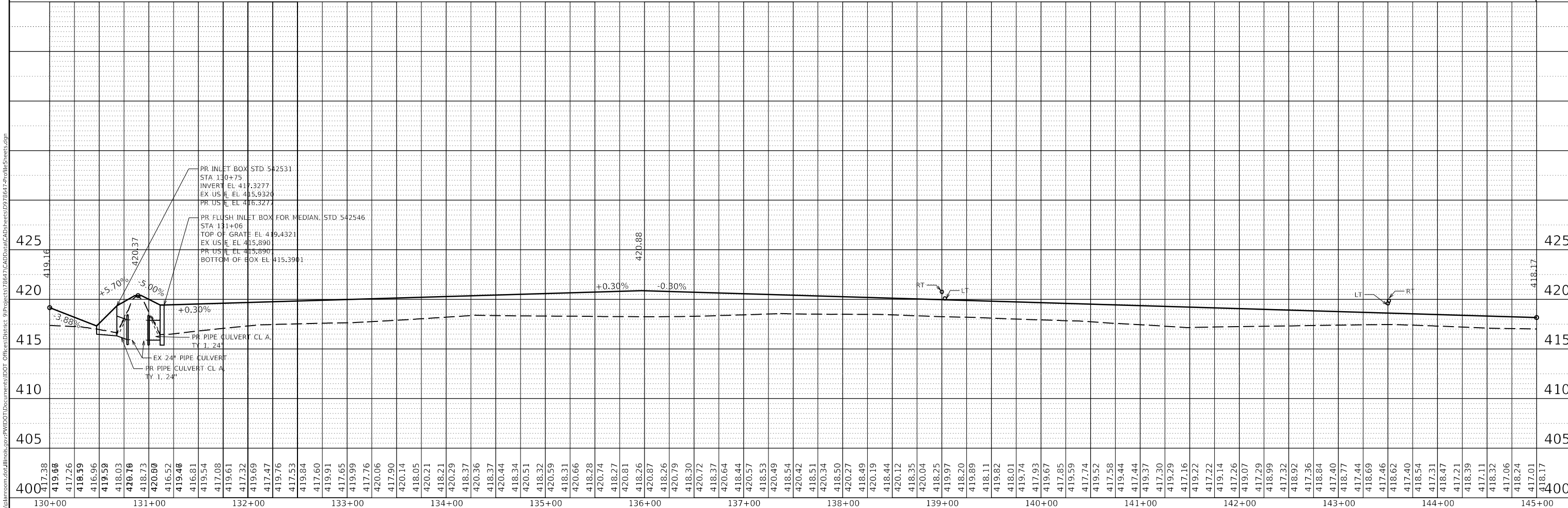
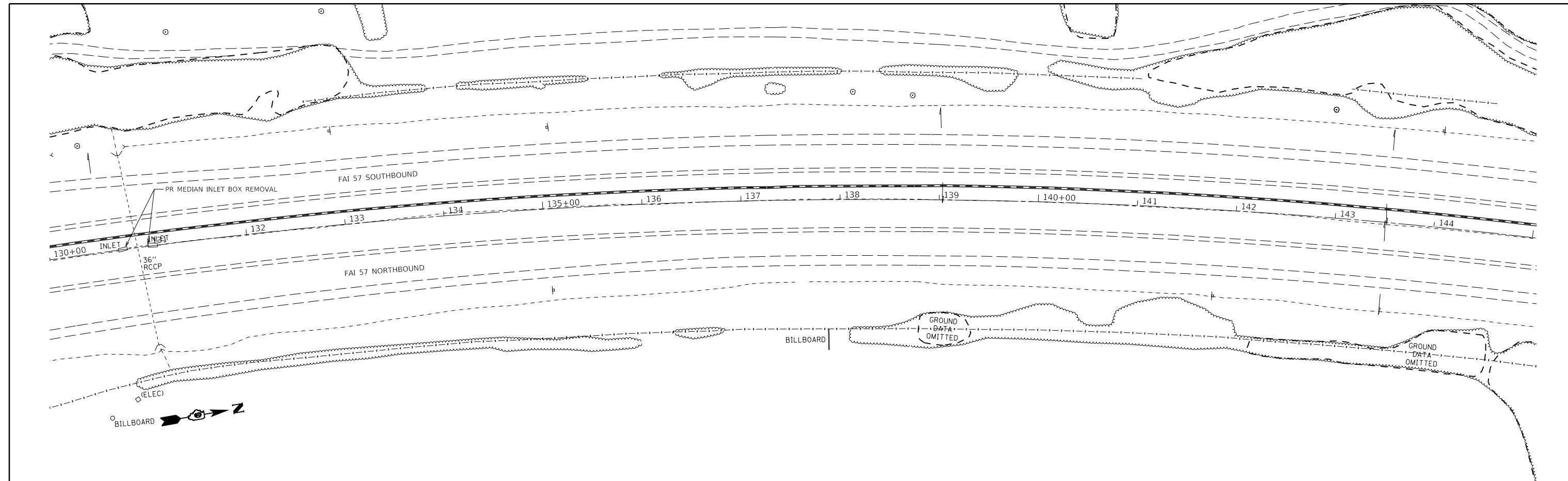
**STATE OF ILLINOIS  
DEPARTMENT OF TRANSPORTATION**

<b>I-57 CABLE MEDIAN BARRIER PLAN &amp; PROFILE</b>			
<b>115+00 TO 130+00</b>			
SCALE:	SHEET	OF SHEETS	STA. TO STA.

F.A.J. RTE.	SECTION	COUNTY	TOTAL SHEETS	SHEET NO.
57	D9 CABLE GUARDRAIL 2018-1	JEFFERSON	192	21
CONTRACT NO. 78647				
ILLINOIS FED. AID PROJECT				

PLAN	SURVEYED	BY	DATE
	PLOTTED		
	ALIGNED		
	CHECKED		
	GRADES		
	STRUCTURE		
	NOTATION		
	REVISED		
	NO.		
	FILE NAME		
	NO.		

PROFILE	SURVEYED	BY	DATE
	PLOTTED		
	GRADES		
	CHECKED		
	STRUCTURE		
	NOTATION		
	REVISED		
	NO.		
	FILE NAME		
	NO.		



MODEL: Default  
 FILE NAME: p:\illinois\state\p\w\DOT\Documents\DOT - Offices\Illinet 9\Projects\78647\CADData\CADsheets\DOT 78647-arail\sheet\sheet.dgn

USER NAME =	DUGASBC	DESIGNED -	REVISED -
		DRAWN -	REVISED -
PLOT SCALE =	100,0000' / in.	CHECKED -	REVISED -
PLOT DATE =	4/12/2019	DATE -	REVISED -

**STATE OF ILLINOIS  
 DEPARTMENT OF TRANSPORTATION**

<b>I-57 CABLE MEDIAN BARRIER PLAN &amp; PROFILE</b>			
<b>130+00 TO 145+00</b>			
SCALE:	SHEET	OF SHEETS	STA. TO STA.

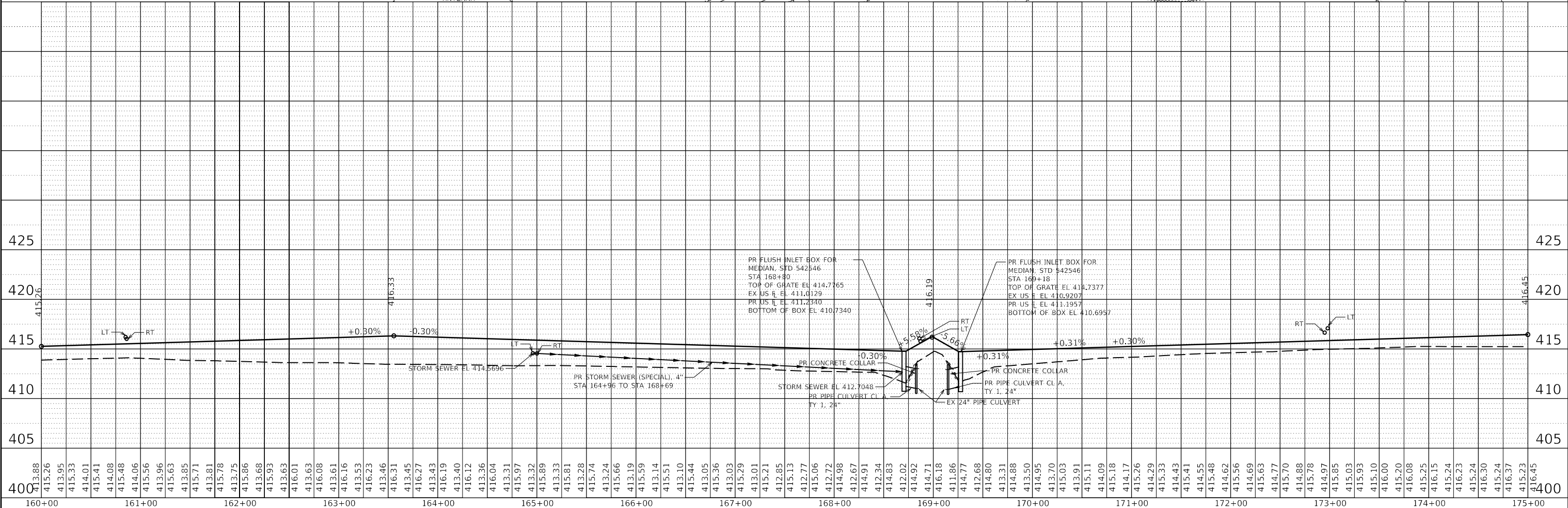
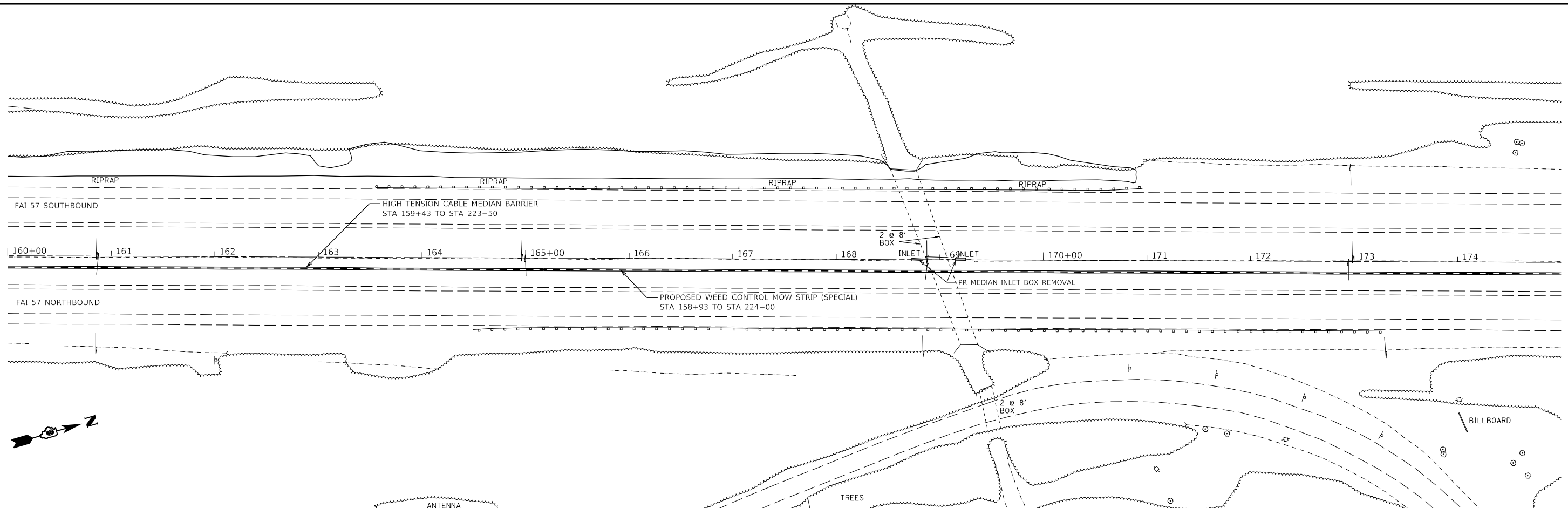
F.A.I. RTE.	SECTION	COUNTY	TOTAL SHEETS	SHEET NO.
57	D9 CABLE GUARDRAIL 2018-1	JEFFERSON	192	22
CONTRACT NO. 78647				
ILLINOIS FED. AID PROJECT				



PLAN	SURVEYED	DATE
	PLOTTED	
	ALIGNED	
	CHECKED	
	FILE NAME	
	NO.	

PROFILE	SURVEYED	DATE
	PLOTTED	
	GRADES	
	CHECKED	
	STRUCTURE	
	NOTATION	
	NO.	

MODEL: Default  
FILE NAME: p:\villinois\illinois.gov\p\w\DOT\Documents\DOT - Offices\Illinet\9\Projects\78647\CADData\CAD\Sheets\978647-arail\Sheets.dgn



USER NAME =	DUGASBC	DESIGNED -	REVISED -
		DRAWN -	REVISED -
PLOT SCALE =	100.0000' / in.	CHECKED -	REVISED -
PLOT DATE =	4/12/2019	DATE -	REVISED -

**STATE OF ILLINOIS  
DEPARTMENT OF TRANSPORTATION**

<b>I-57 CABLE MEDIAN BARRIER PLAN &amp; PROFILE</b>			
<b>160+00 TO 175+00</b>			
SCALE:	SHEET	OF SHEETS	STA. TO STA.

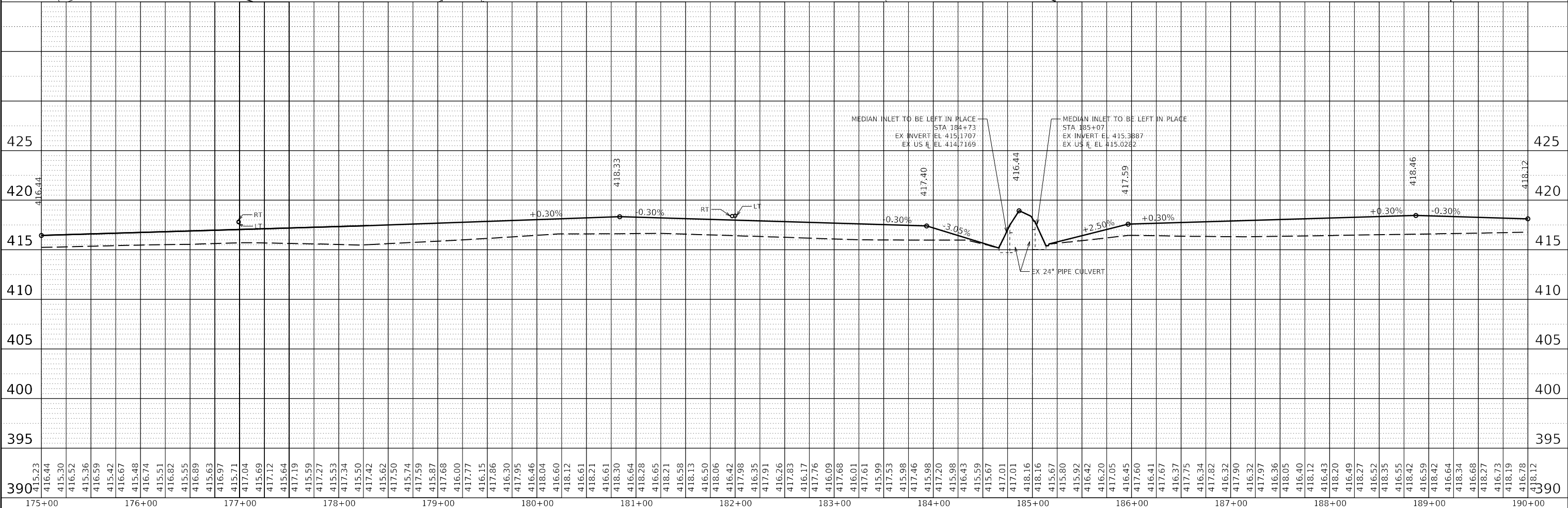
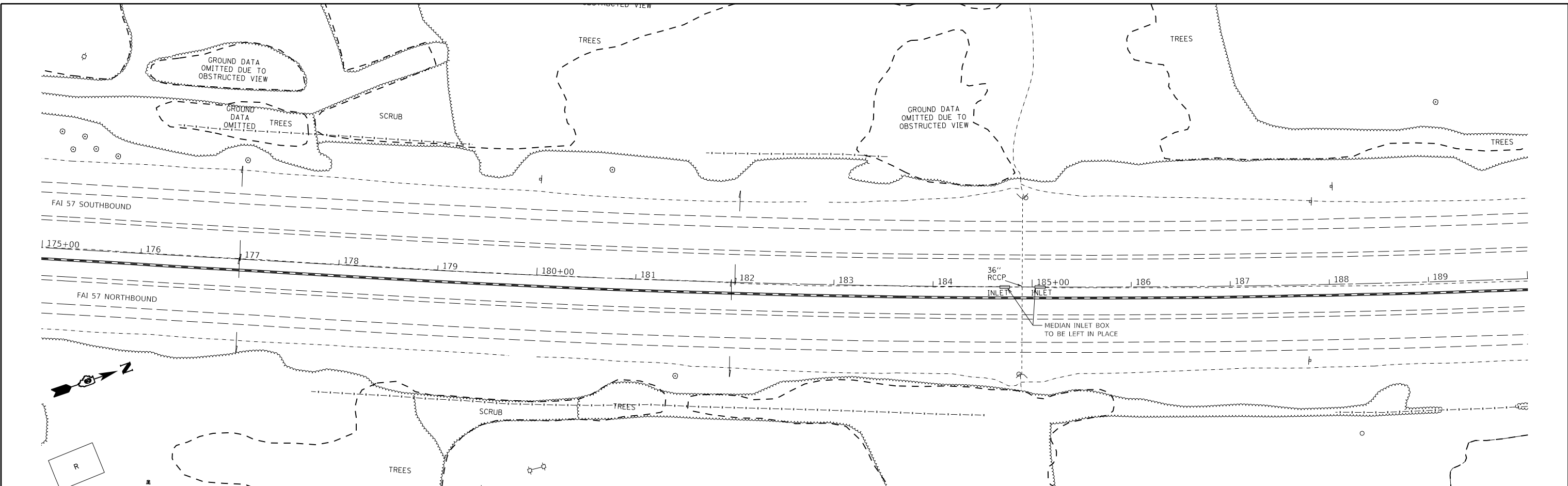
F.A.I. RTE.	SECTION	COUNTY	TOTAL SHEETS	SHEET NO.
57	D9 CABLE GUARDRAIL 2018-1	JEFFERSON	192	24
CONTRACT NO. 78647				
ILLINOIS FED. AID PROJECT				



PLAN	SURVEYED	DATE
	PLOTTED	
	ALIGNMENT CHECKED	
	GRADES CHECKED	
	STRUCTURE NOTATIONS CHECKED	
	NOTE BOOK NO.	
	CADD FILE NAME	

PROFILE	SURVEYED	DATE
	PLOTTED	
	GRADES CHECKED	
	STRUCTURE NOTATIONS CHECKED	
	NOTE BOOK NO.	
	CADD FILE NAME	

MODEL: Default  
 FILE NAME: p:\vll\mroon\jill\illinois\pwr\WIDOT\Documents\DOT Offices\Bldg\9\Projects\78647\CADD\Drawings\DWG\9\78647-ProfileSheets.dwg



USER NAME = DUGASBC	DESIGNED -	REVISED -
	DRAWN -	REVISED -
PLOT SCALE = 100.0000' / in.	CHECKED -	REVISED -
PLOT DATE = 4/12/2019	DATE -	REVISED -

**STATE OF ILLINOIS  
 DEPARTMENT OF TRANSPORTATION**

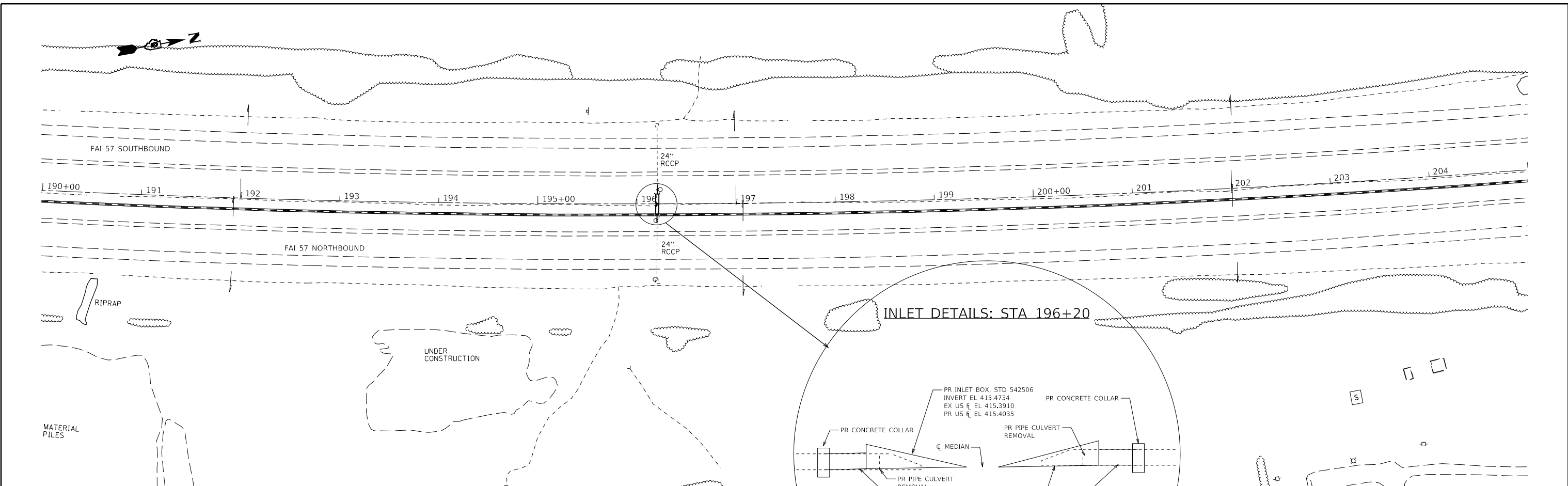
<b>I-57 CABLE MEDIAN BARRIER PLAN &amp; PROFILE</b>			
<b>175+00 TO 190+00</b>			
SCALE:	SHEET	OF SHEETS	STA. TO STA.

F.A.J. RTE.	SECTION	COUNTY	TOTAL SHEETS	SHEET NO.
57	D9 CABLE GUARDRAIL 2018-1	JEFFERSON	192	25
CONTRACT NO. 78647				
ILLINOIS FED. AID PROJECT				

PLAN	SURVEYED	DATE
	PLOTTED	
	ALIGNED	
	CHECKED	
	FILE NAME	
	NO.	
	BY	
	DATE	

PROFILE	SURVEYED	DATE
	PLOTTED	
	GRADES	
	CHECKED	
	STRUCTURE	
	NOTATION	
	NO.	
	BY	
	DATE	

MODEL: Default  
FILE NAME: p:\vll\mroon\jill\illinois.gov\p\w\DOT\Documents\DOT - Offices\Bldg\9 - Projects\78647\CAD\Drawings\DWG\9 - Profiles\78647 - Profile\78647.dwg



USER NAME = DUGASBC	DESIGNED -	REVISED -
	DRAWN -	REVISED -
PLOT SCALE = 100.0000' / in.	CHECKED -	REVISED -
PLOT DATE = 4/12/2019	DATE -	REVISED -

**STATE OF ILLINOIS  
DEPARTMENT OF TRANSPORTATION**

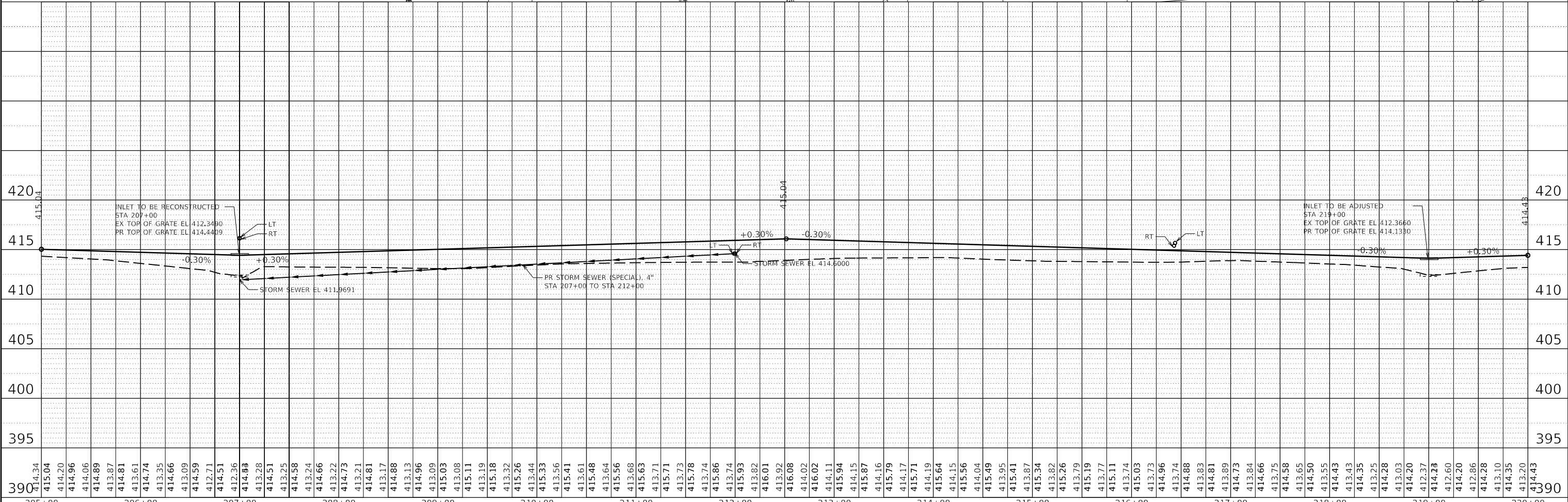
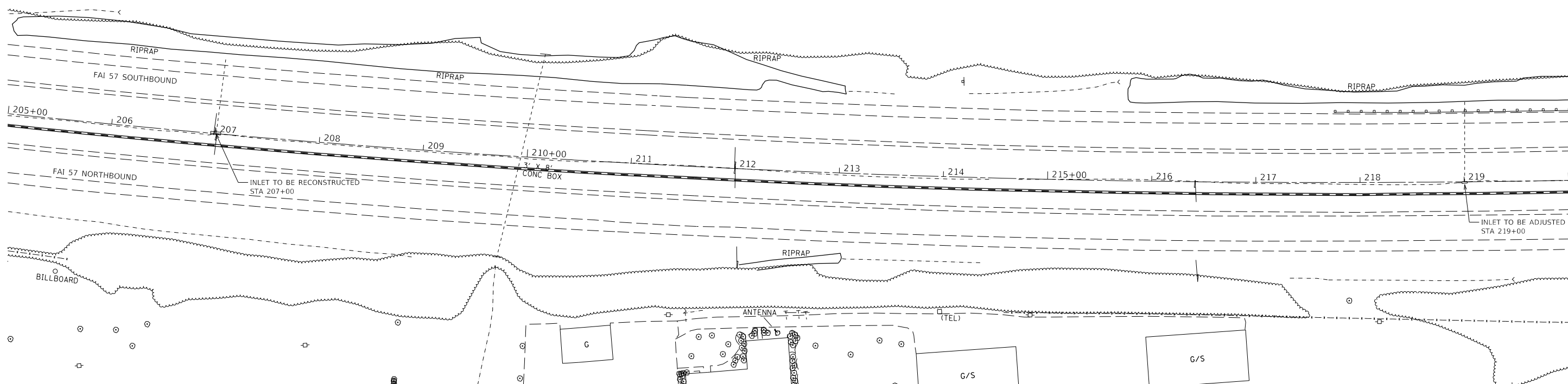
<b>I-57 CABLE MEDIAN BARRIER PLAN &amp; PROFILE</b>			
<b>190 + 00 TO 205 + 00</b>			
SCALE:	SHEET	OF SHEETS	STA. TO STA.

F.A.J. RTE.	SECTION	COUNTY	TOTAL SHEETS	SHEET NO.
57	D9 CABLE GUARDRAIL 2018-1	JEFFERSON	192	26
CONTRACT NO. 78647				
ILLINOIS		FED. AID PROJECT		



PLAN	SURVEYED	BY	DATE
	PLOTTED		
NOTE BOOK	ALIGNMENT CHECKED		
	GRADES CHECKED		
	STRUCTURE NOTATION	NO.	
	CADD FILE NAME		

PROFILE	SURVEYED	BY	DATE
	PLOTTED		
NOTE BOOK	ALIGNMENT CHECKED		
	GRADES CHECKED		
	STRUCTURE NOTATION	NO.	
	CADD FILE NAME		



MODEL: Default  
 FILE NAME: p:\vll\mtrm\del\illinois.gov\p\1\01\Documents\DOT\Projects\78647\CADD\Drawings\DWG\78647-ProfileSheets.dgn

USER NAME = DUGASBC	DESIGNED -	REVISED -
	DRAWN -	REVISED -
PLOT SCALE = 100,0000' / in.	CHECKED -	REVISED -
PLOT DATE = 4/12/2019	DATE -	REVISED -

**STATE OF ILLINOIS  
DEPARTMENT OF TRANSPORTATION**

**I-57 CABLE MEDIAN BARRIER PLAN & PROFILE  
205+00 TO 220+00**


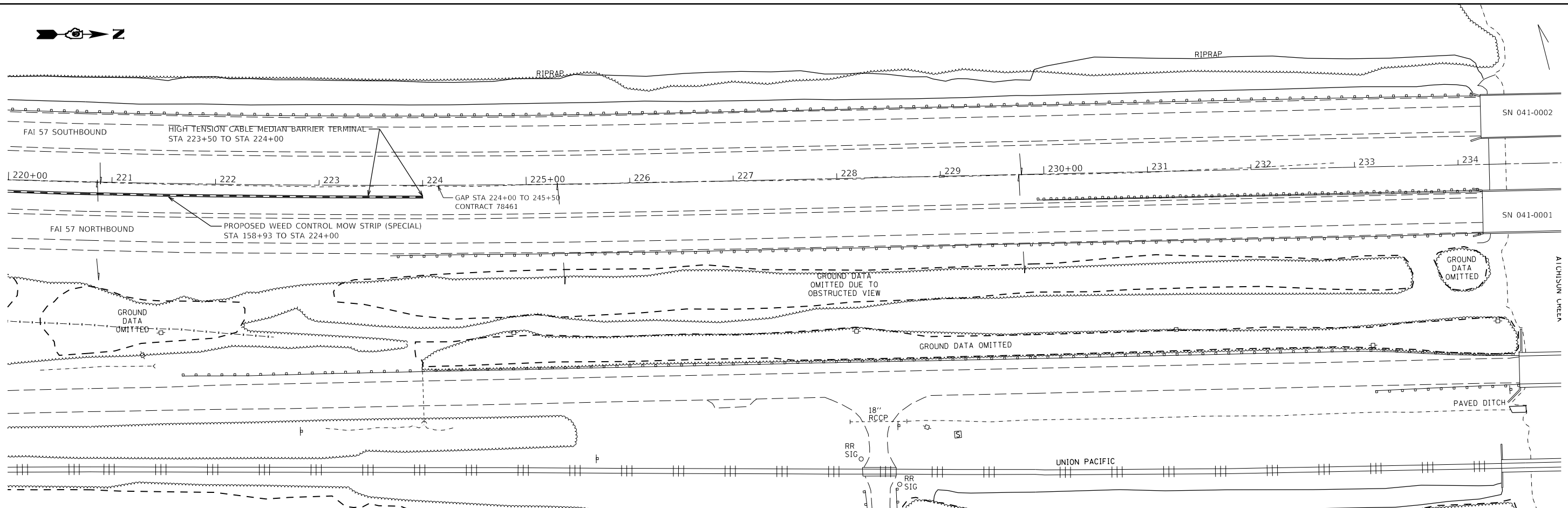
SCALE:	SHEET	OF	SHEETS	STA.	TO	STA.
--------	-------	----	--------	------	----	------

F.A.I. RTE.	SECTION	COUNTY	TOTAL SHEETS	SHEET NO.
57	D9 CABLE GUARDRAIL 2018-1	JEFFERSON	192	27
CONTRACT NO. 78647				
ILLINOIS FED. AID PROJECT				

PLAN	SURVEYED	DATE
	PLOTTED	
	ALIGNMENT CHECKED	
	GRADES CHECKED	
	STRUCTURE NOTATIONS CHECKED	
	NOTE BOOK NO.	
	CADD FILE NAME	

PROFILE	SURVEYED	DATE
	PLOTTED	
	GRADES CHECKED	
	STRUCTURE NOTATIONS CHECKED	
	NOTE BOOK NO.	
	CADD FILE NAME	

MODEL: Default  
FILE NAME: p:\v\l\m\room\j\illinois.gov\p\w\DOT\Documents\DOT - Offices\District 9\Projects\78647\CADD\Drawings\DWG\78647-ProfileSheets.dwg



USER NAME = DUGASBC	DESIGNED -	REVISED -
	DRAWN -	REVISED -
PLOT SCALE = 100.0000' / in.	CHECKED -	REVISED -
PLOT DATE = 4/12/2019	DATE -	REVISED -

**STATE OF ILLINOIS  
DEPARTMENT OF TRANSPORTATION**

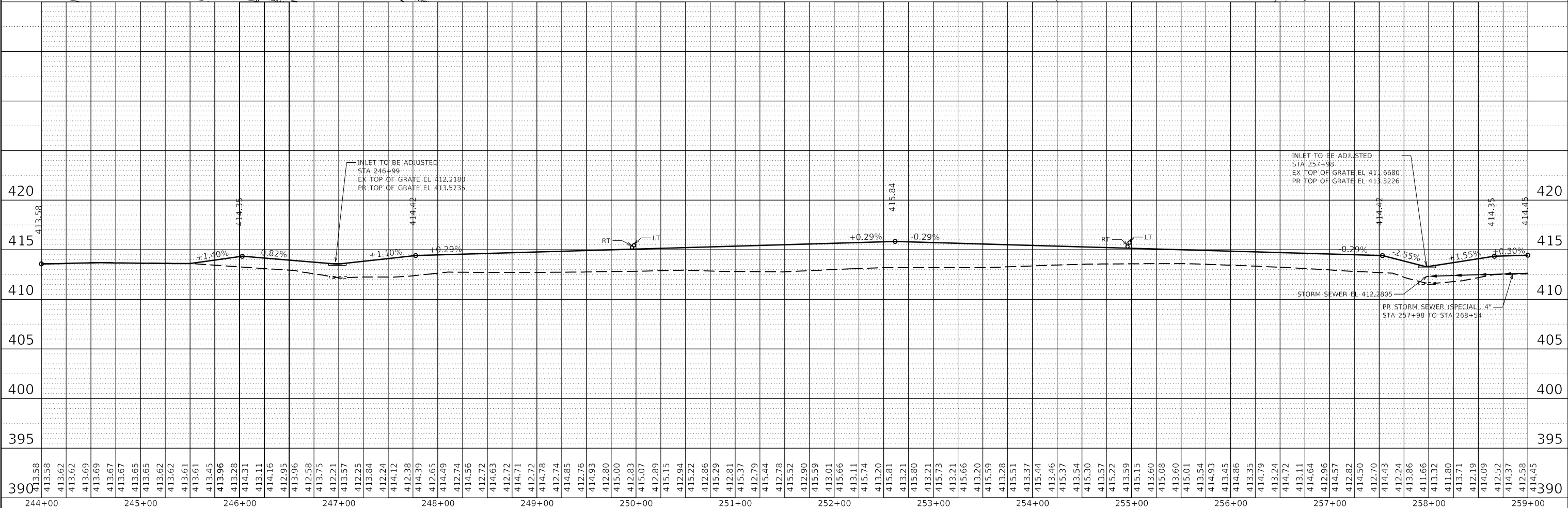
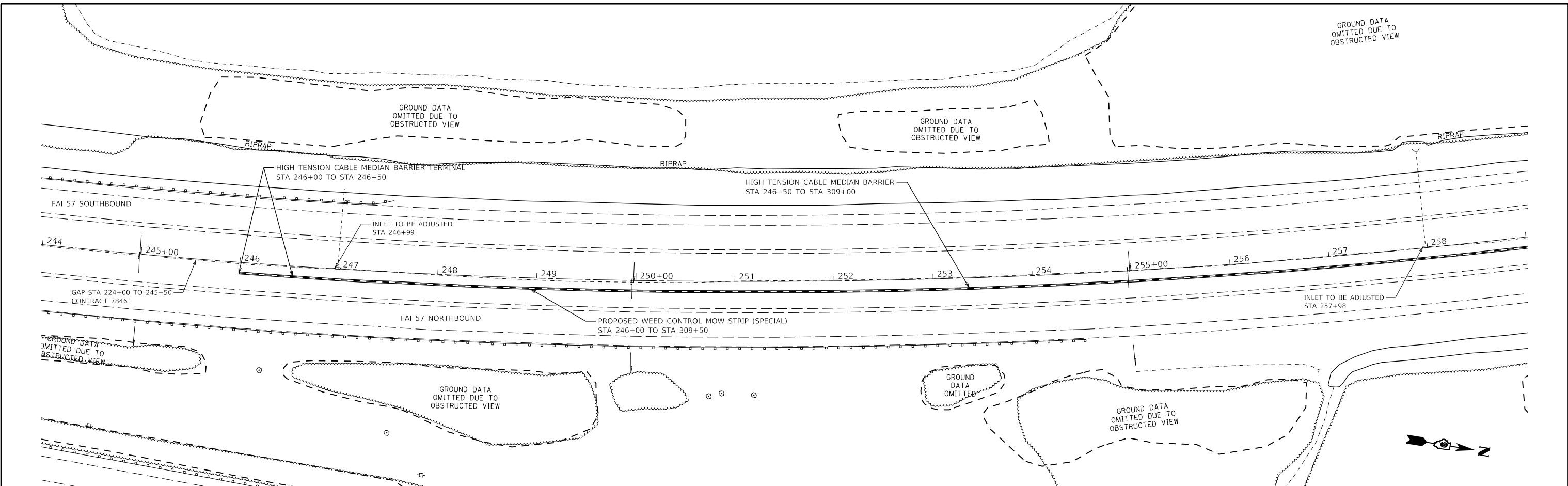
<b>I-57 CABLE MEDIAN BARRIER PLAN &amp; PROFILE</b>				
<b>220+00 TO 235+00</b>				
SCALE:	SHEET	OF	SHEETS	STA. TO STA.

F.A.J. RTE.	SECTION	COUNTY	TOTAL SHEETS	SHEET NO.
57	D9 CABLE GUARDRAIL 2018-1	JEFFERSON	192	28
CONTRACT NO. 78647				
ILLINOIS FED. AID PROJECT				

PLAN	SURVEYED	DATE
	PLOTTED	
	ALIGNED	
	CHECKED	
	FILE NAME	
	NO.	

PROFILE	SURVEYED	DATE
	PLOTTED	
	GRADES	
	CHECKED	
	STRUCTURE	
	NOTATION	
	NO.	

MODEL: Default  
 FILE NAME: p:\v\illinois\state\p\w\DOT\Documents\DOT - Offices\blt\blt - 9\Projects\78647\CAD\Drawings\DWG\78647-ProfileSheets.dwg



USER NAME =	DUGASBC	DESIGNED -	REVISED -
		DRAWN -	REVISED -
PLOT SCALE =	100.0000' / in.	CHECKED -	REVISED -
PLOT DATE =	4/12/2019	DATE -	REVISED -

**STATE OF ILLINOIS  
 DEPARTMENT OF TRANSPORTATION**

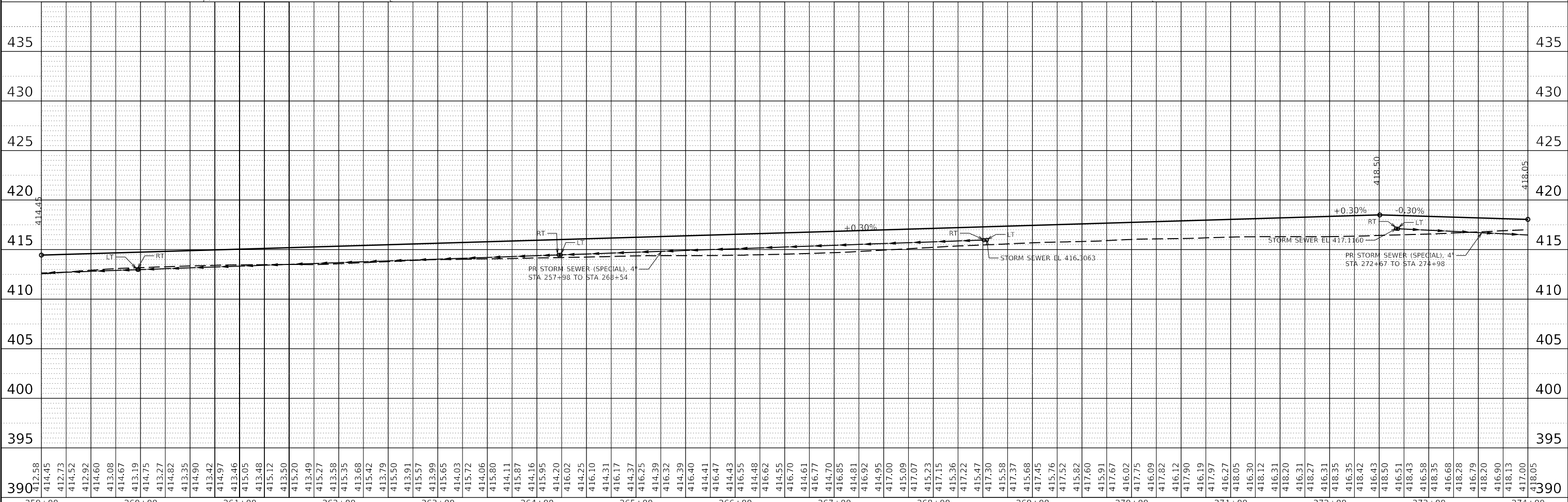
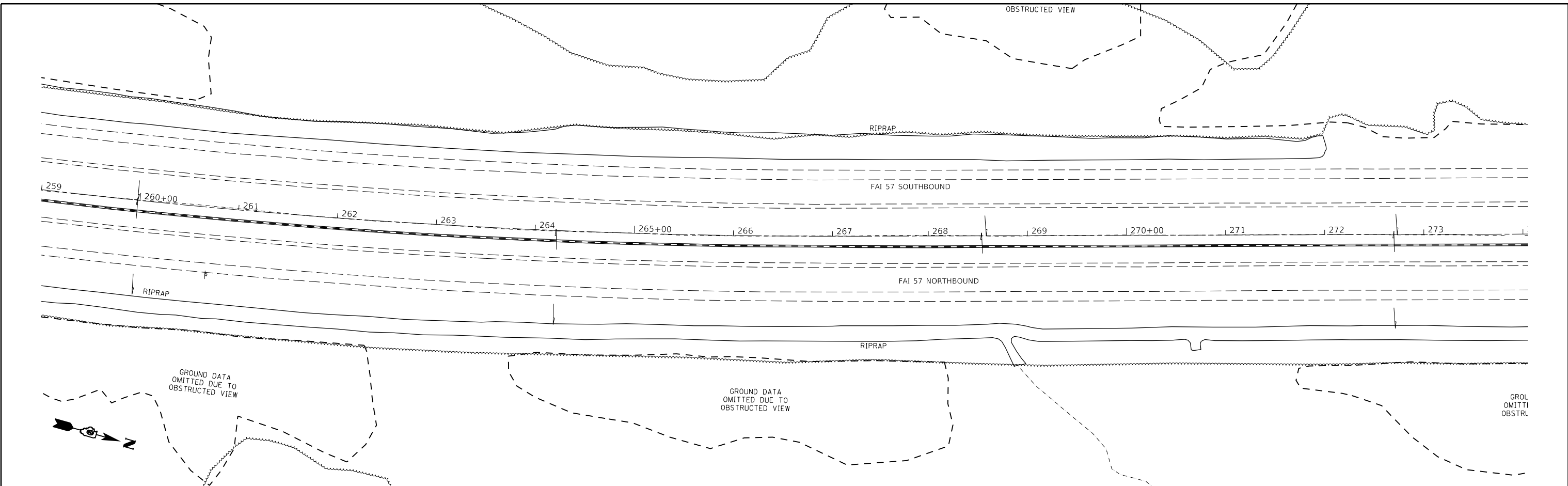
<b>I-57 CABLE MEDIAN BARRIER PLAN &amp; PROFILE</b>			
<b>244+00 TO 259+00</b>			
SCALE:	SHEET	OF SHEETS	STA. TO STA.

F.A.I. RTE.	SECTION	COUNTY	TOTAL SHEETS	SHEET NO.
57	D9 CABLE GUARDRAIL 2018-1	JEFFERSON	192	29
CONTRACT NO. 78647				
ILLINOIS		FED. AID PROJECT		

PLAN	SURVEYED	BY	DATE
	PLOTTED		
	ALIGNED		
	CHECKED		
	GRADE		
	FILE NAME		
	NO.		

PROFILE	SURVEYED	BY	DATE
	PLOTTED		
	GRADES		
	CHECKED		
	STRUCTURE		
	NOTATION		
	NO.		

MODEL: Default  
 FILE NAME: p:\vll\mro\m\illinois\gov\p\w\DOT\Documents\DOT - Offices\Bldg\19\Projects\78647\CAD\Drawings\DWG\78647-ProfileSheets.dwg



USER NAME =	DUGASBC	DESIGNED -	REVISED -
		DRAWN -	REVISED -
PLOT SCALE =	100.0000' / in.	CHECKED -	REVISED -
PLOT DATE =	4/12/2019	DATE -	REVISED -

**STATE OF ILLINOIS  
 DEPARTMENT OF TRANSPORTATION**

**I-57 CABLE MEDIAN BARRIER PLAN & PROFILE  
 259+00 TO 274+00**

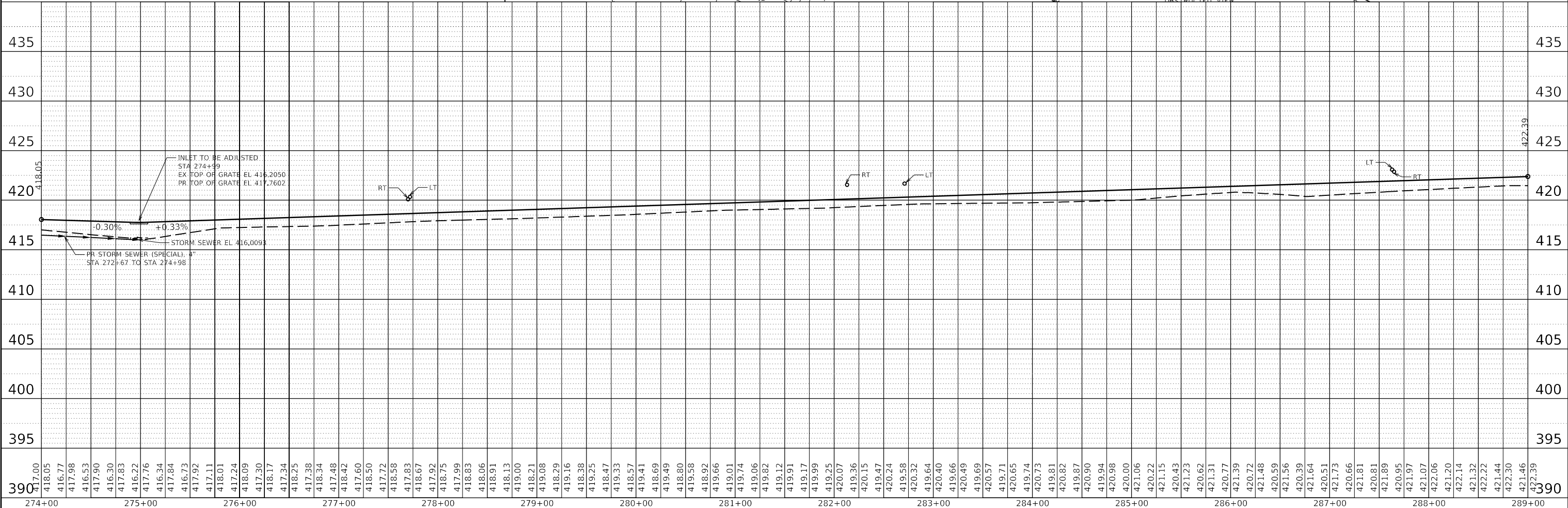
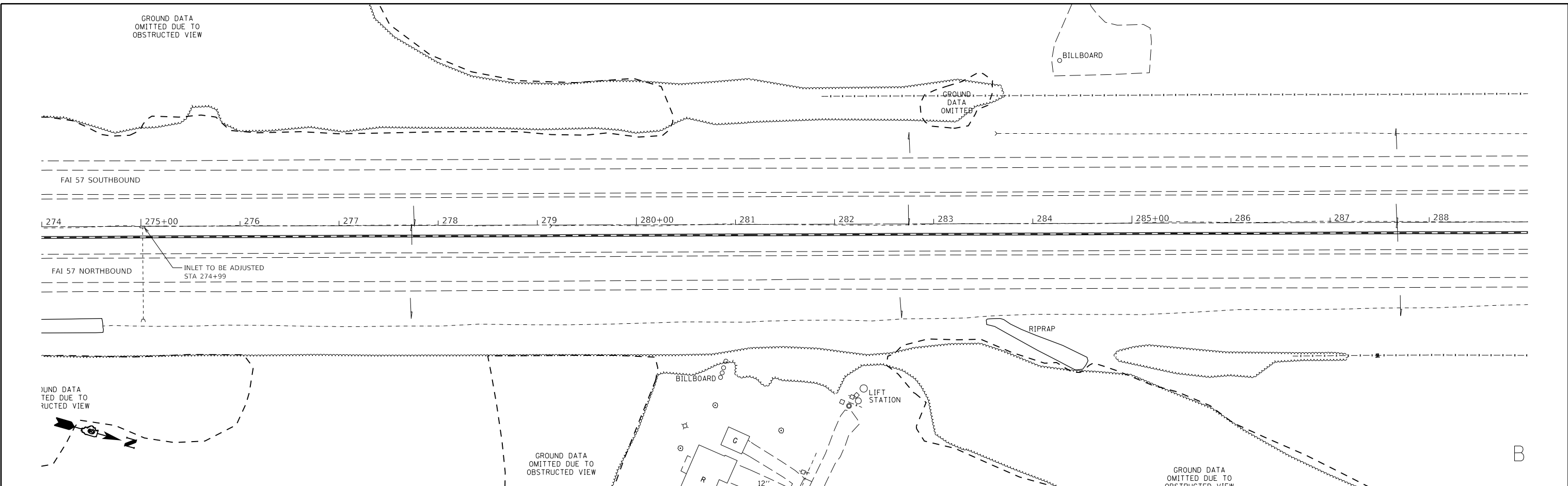
SCALE: SHEET OF SHEETS STA. TO STA.

F.A.J. RTE.	SECTION	COUNTY	TOTAL SHEETS	SHEET NO.
57	D9 CABLE GUARDRAIL 2018-1	JEFFERSON	192	30
CONTRACT NO. 78647				
ILLINOIS		FED. AID PROJECT		

DATE	
BY	
PLAN	SURVEYED
	PLOTTED
	ALIGNED
	CHECKED
	CAD FILE NAME
NO.	

DATE	
BY	
PROFILE	SURVEYED
	PLOTTED
	GRADES CHECKED
	STRUCTURE NOTATION
NO.	

MODEL: Default  
 FILE NAME: p:\v\illinois\gov\p\w\DOT\Documents\DOT Offices\blt\blt 9\Projects\78647\CAD\Drawings\DWG\78647-A-profilesheets.dwg



USER NAME	= DUGASBC	DESIGNED	-	REVISED	-
		DRAWN	-	REVISED	-
PLOT SCALE	= 100.0000' / in.	CHECKED	-	REVISED	-
PLOT DATE	= 4/12/2019	DATE	-	REVISED	-

**STATE OF ILLINOIS**  
**DEPARTMENT OF TRANSPORTATION**

**I-57 CABLE MEDIAN BARRIER PLAN & PROFILE**  
**274+00 TO 289+00**

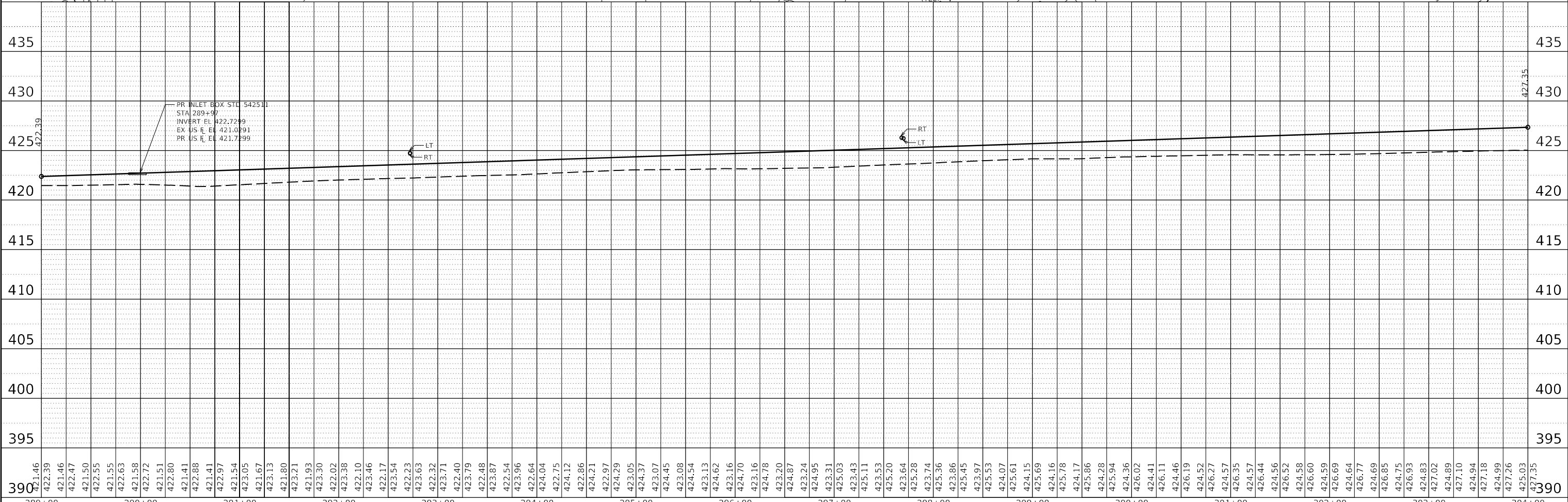
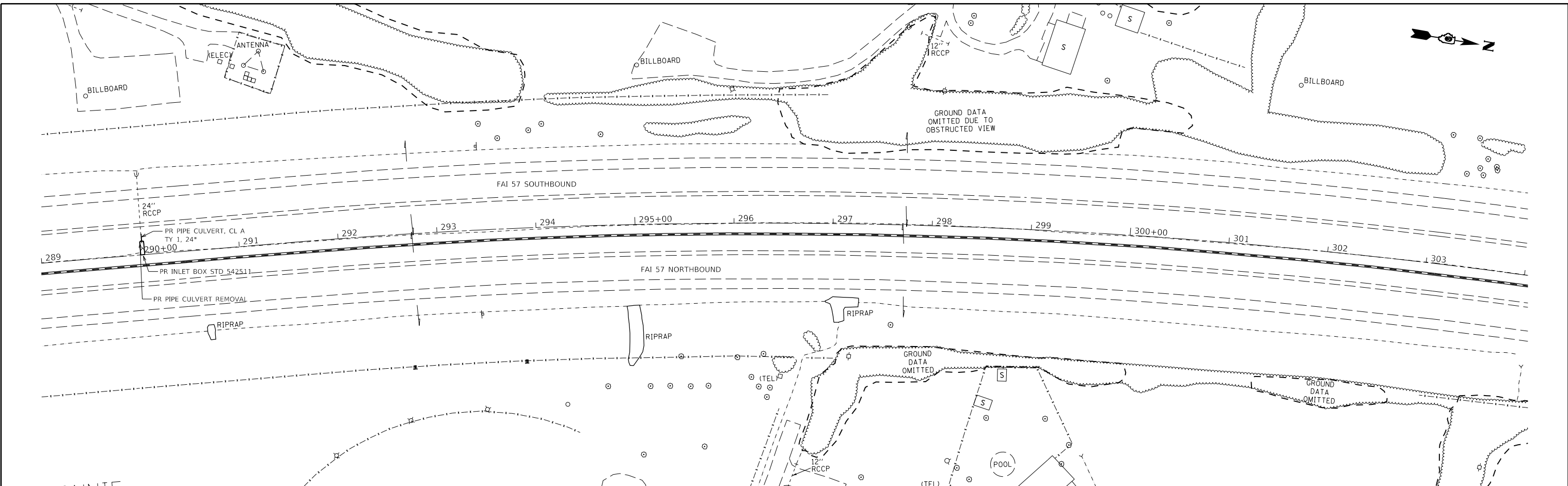
F.A.I. RTE.	SECTION	COUNTY	TOTAL SHEETS	SHEET NO.
57	D9 CABLE GUARDRAIL 2018-1	JEFFERSON	192	31
CONTRACT NO. 78647				
		ILLINOIS	FED. AID PROJECT	

SCALE: SHEET OF SHEETS STA. TO STA.

PLAN	SURVEYED	BY	DATE
	PLOTTED		
	ALIGNMENT CHECKED		
	NOTE BOOK NO.		
	CADD FILE NAME		

PROFILE	SURVEYED	BY	DATE
	PLOTTED		
	GRADES CHECKED		
	NOTE BOOK NO.		
	STRUCTURE NOTATION		

MODEL: Default  
 FILE NAME: p:\v\illinois\dot\illinois\pwr\WIDOT\Documents\DOT Offices\District 9\Projects\78647\CADD\Sheet\78647-Profile\sheet.dgn



USER NAME = DUGASBC	DESIGNED -	REVISED -
	DRAWN -	REVISED -
PLOT SCALE = 100.0000' / in.	CHECKED -	REVISED -
PLOT DATE = 4/12/2019	DATE -	REVISED -

**STATE OF ILLINOIS  
 DEPARTMENT OF TRANSPORTATION**

**I-57 CABLE MEDIAN BARRIER PLAN & PROFILE**  
**289+00 TO 304+00**

SCALE:      SHEET      OF      SHEETS      STA.      TO      STA.

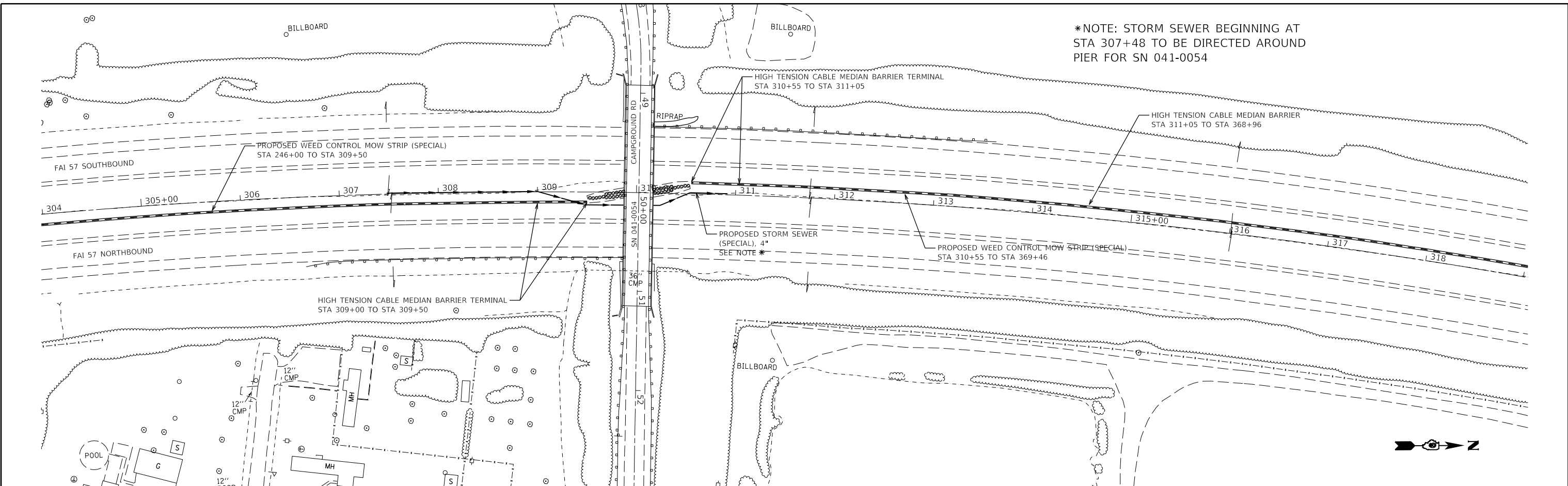
F.A.J. RTE.	SECTION	COUNTY	TOTAL SHEETS	SHEET NO.
57	D9 CABLE GUARDRAIL 2018-1	JEFFERSON	192	32
CONTRACT NO. 78647				
ILLINOIS FED. AID PROJECT				



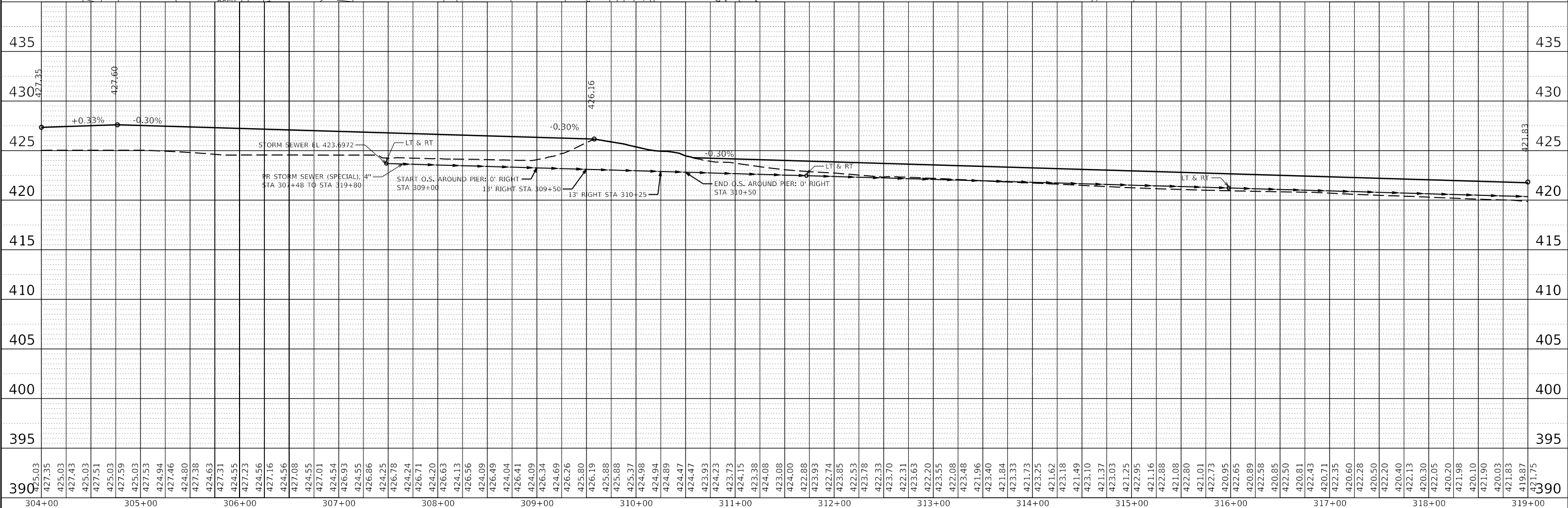
DATE	
BY	
PLAN	
SURVEYED	
PLOTTED	
ALIGNMENT CHECKED	
NOTE BOOK NO.	
CADD FILE NAME	

DATE	
BY	
PROFILE	
SURVEYED	
PLOTTED	
GRADES CHECKED	
NOTE BOOK NO.	
STRUCTURE NOTATION	

MODEL: Default  
 FILE NAME: p:\v\illinois\state\p\w\DOT\Documents\DOT - Offices\blt\et - 9\Projects\78647\CADD\Sheet\9\78647-Profile\Sheet.dgn



\*NOTE: STORM SEWER BEGINNING AT STA 307+48 TO BE DIRECTED AROUND PIER FOR SN 041-0054



USER NAME = DUGASBC	DESIGNED -	REVISED -
	DRAWN -	REVISED -
PLOT SCALE = 100.0000' / in.	CHECKED -	REVISED -
PLOT DATE = 4/12/2019	DATE -	REVISED -

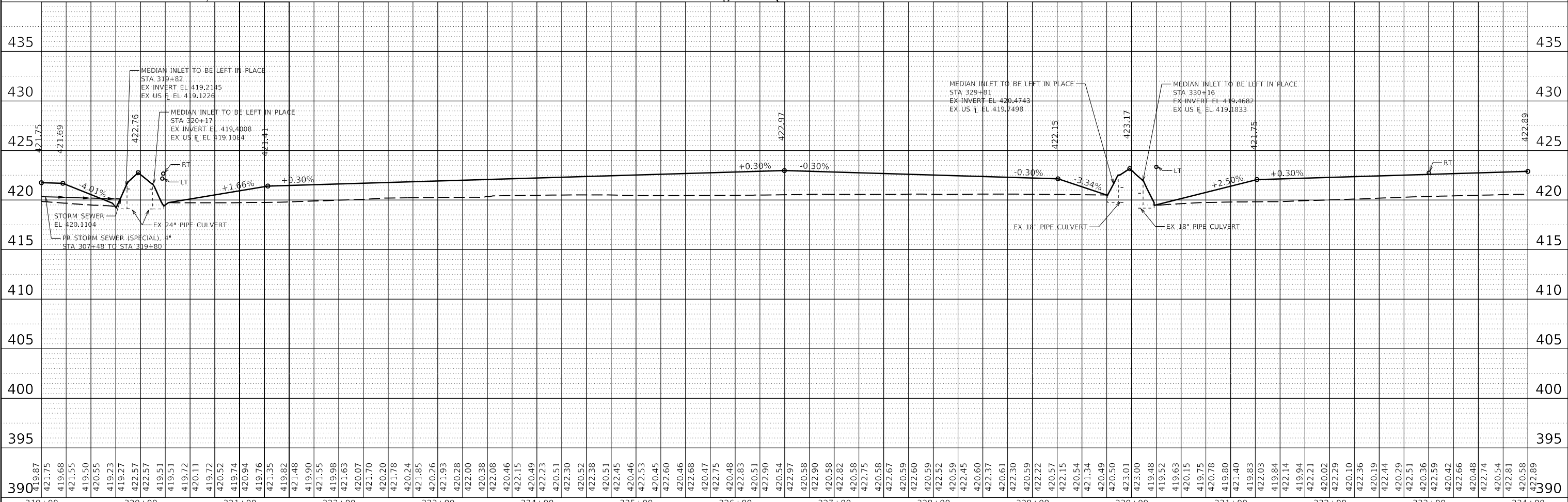
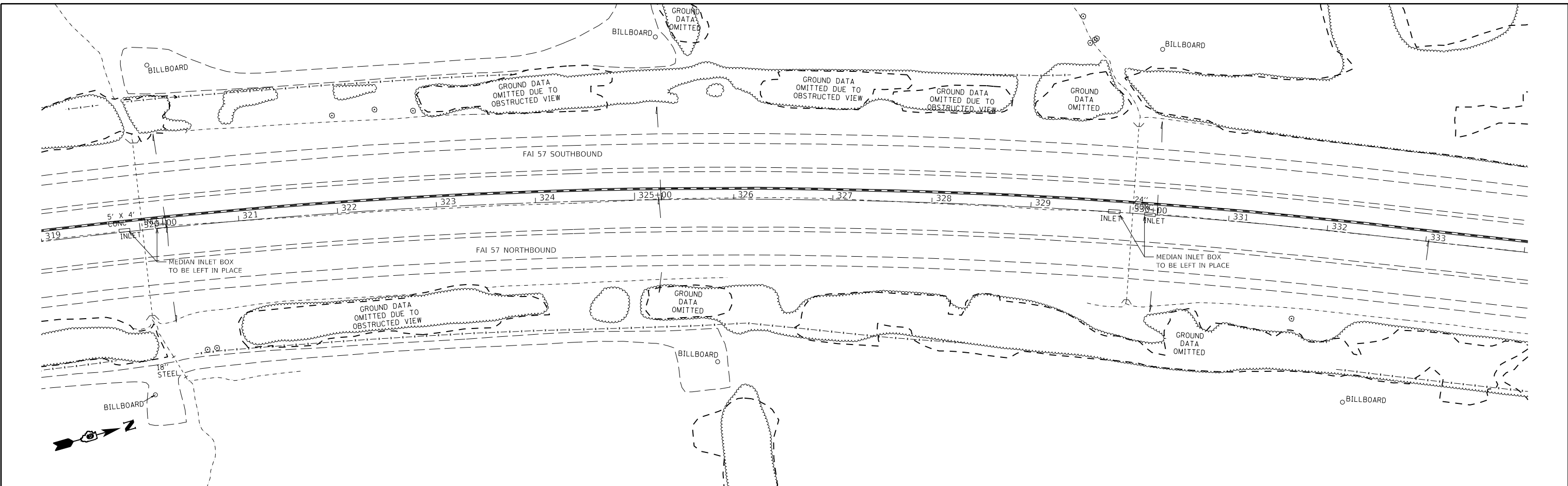
**STATE OF ILLINOIS  
 DEPARTMENT OF TRANSPORTATION**

<b>I-57 CABLE MEDIAN BARRIER PLAN &amp; PROFILE</b>			
<b>304+00 TO 319+00</b>			
SCALE:	SHEET	OF SHEETS	STA. TO STA.

F.A.I. RTE.	SECTION	COUNTY	TOTAL SHEETS	SHEET NO.
57	D9 CABLE GUARDRAIL 2018-1	JEFFERSON	192	33
CONTRACT NO. 78647				
ILLINOIS FED. AID PROJECT				

PLAN	SURVEYED	DATE
	PLOTTED	BY
	ALIGNED	CHECKED
	NOTE BOOK	NO.
	CADD FILE NAME	

PROFILE	SURVEYED	DATE
	PLOTTED	BY
	GRADES CHECKED	
	STRUCTURE NOTATIONS	
	NO.	

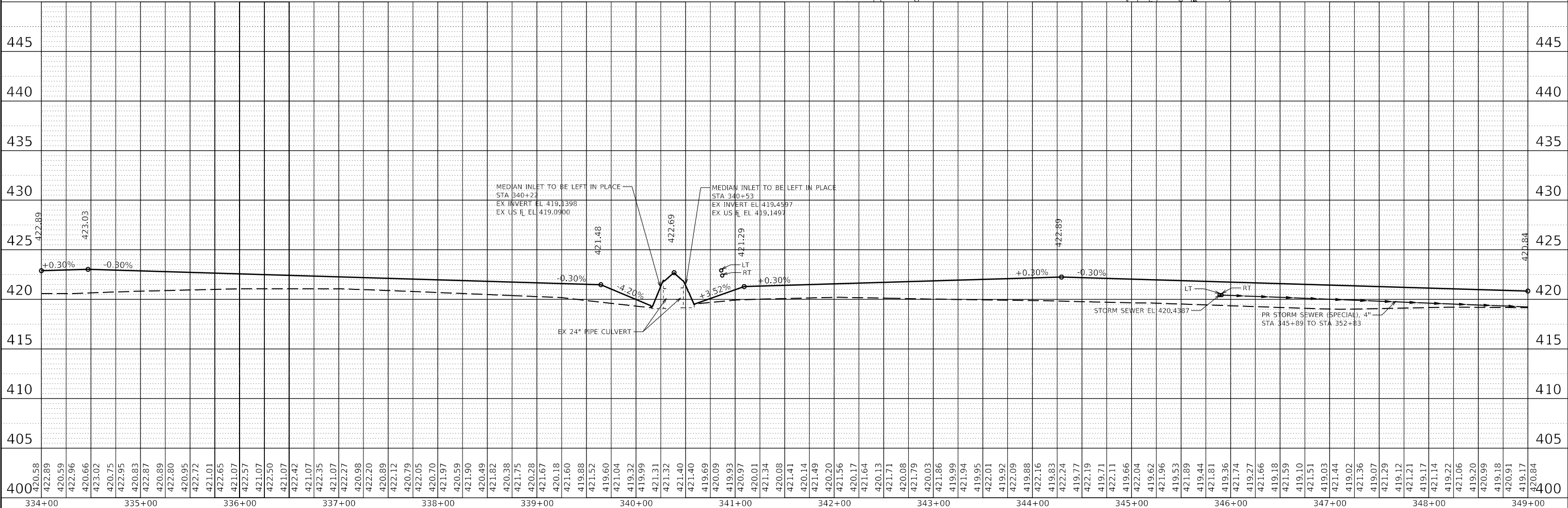
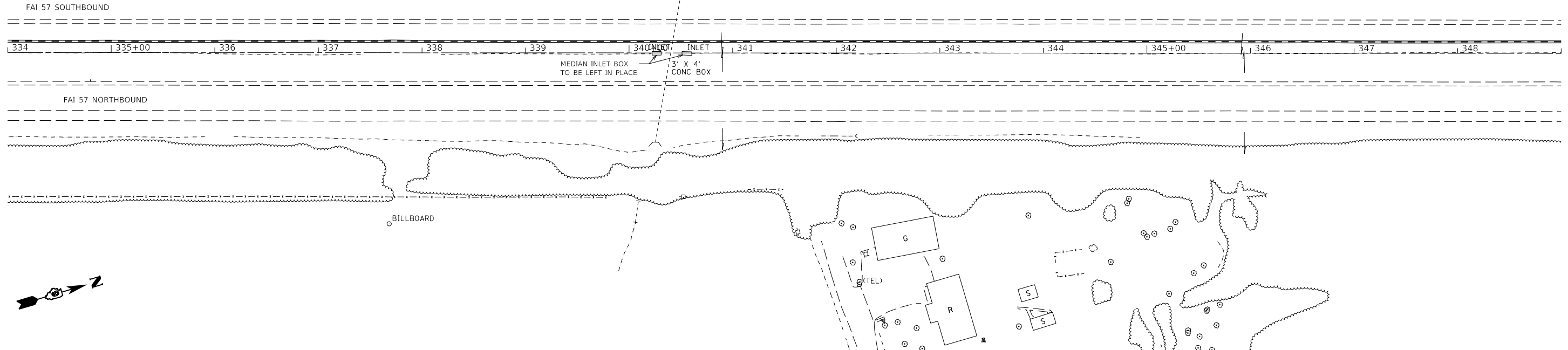


MODEL: Default	USER NAME = DUGASBC	DESIGNED -	REVISED -	<b>STATE OF ILLINOIS DEPARTMENT OF TRANSPORTATION</b>	<b>I-57 CABLE MEDIAN BARRIER PLAN &amp; PROFILE 319+00 TO 334+00</b>				F.A.J. RTE.	SECTION	COUNTY	TOTAL SHEETS	SHEET NO.	
FILE NAME: p:\v\illinois\mtd\illinois\gov\p\w\DOT\Documents\DOT - Offices\Bldg\et 9\Projects\78647\CADD\Drawings\DWG\78647-ProfileSheets.dgn	PLOT SCALE = 100.0000' / in.	DRAWN -	REVISED -		SCALE:	SHEET	OF	SHEETS	STA.	TO STA.	57	D9 CABLE GUARDRAIL 2018-1	JEFFERSON	192 34
	PLOT DATE = 4/12/2019	CHECKED -	REVISED -		CONTRACT NO. 78647									
		DATE	REVISED -		ILLINOIS FED. AID PROJECT									

PLAN	SURVEYED	DATE
	PLOTTED	
	ALIGNMENT CHECKED	
	GRADES CHECKED	
	STRUCTURE NOTATIONS CHECKED	
	CADD FILE NAME	
	NO.	

PROFILE	SURVEYED	DATE
	PLOTTED	
	GRADES CHECKED	
	STRUCTURE NOTATIONS CHECKED	
	CADD FILE NAME	
	NO.	

MODEL: Default  
 FILE NAME: p:\vll\mroon\jill\illinois\gov\p\w\DOT\Documents\DOT - Offices\District 9\Projects\78647\CADD\Drawings\DWG\978647-ProfileSheets.dwg



USER NAME = DUGASBC	DESIGNED -	REVISED -
	DRAWN -	REVISED -
PLOT SCALE = 100.0000' / in.	CHECKED -	REVISED -
PLOT DATE = 4/12/2019	DATE -	REVISED -

**STATE OF ILLINOIS  
 DEPARTMENT OF TRANSPORTATION**

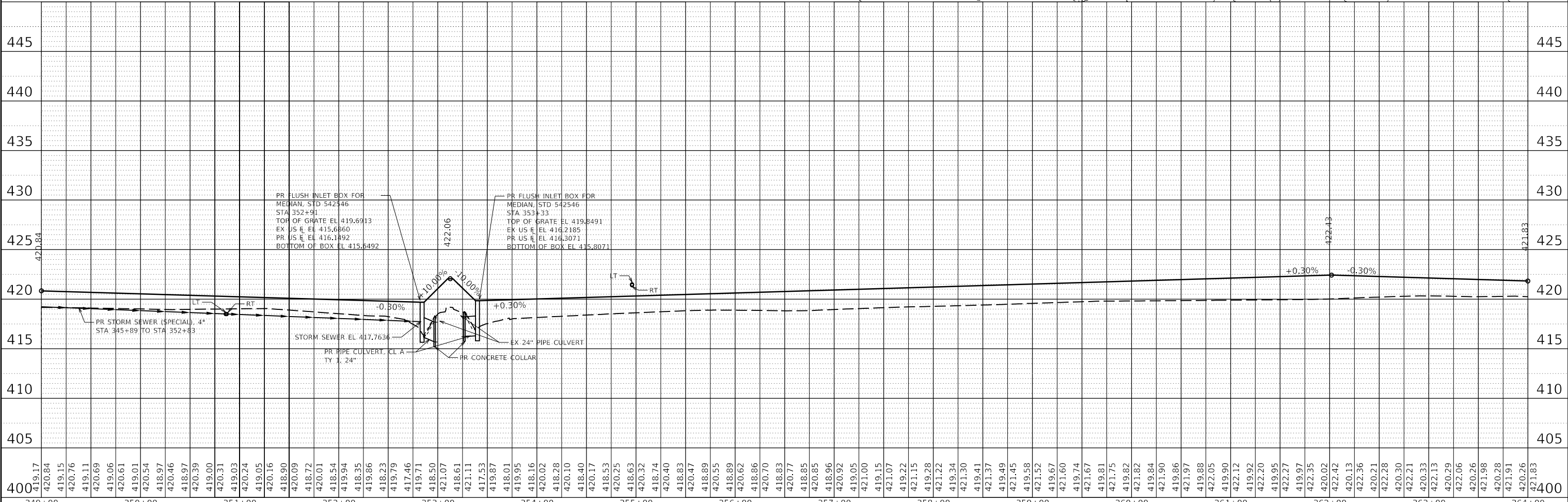
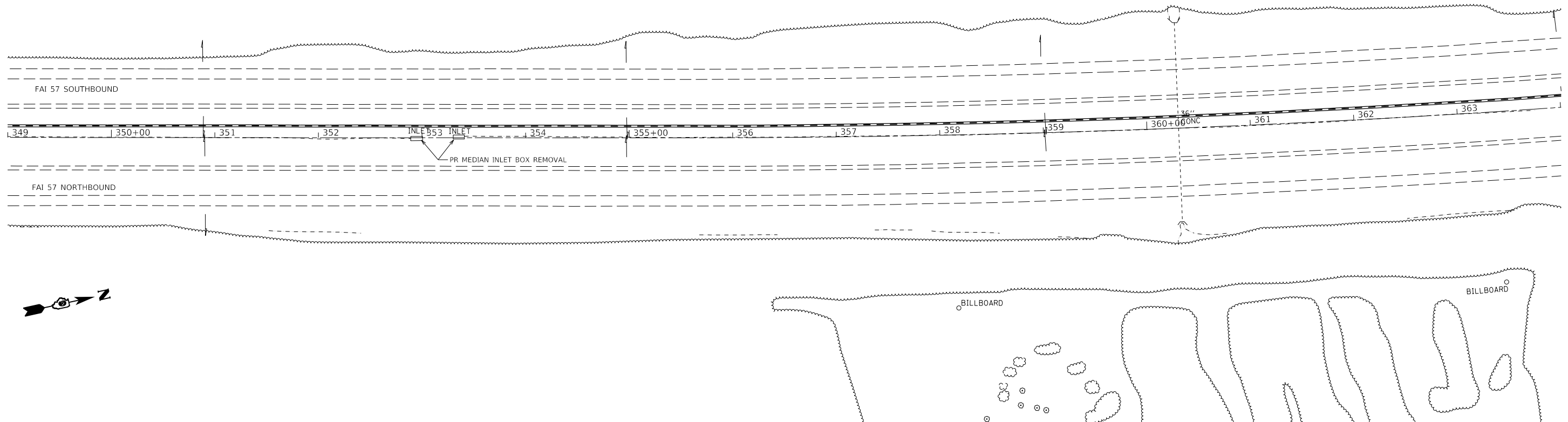
<b>I-57 CABLE MEDIAN BARRIER PLAN &amp; PROFILE</b>			
<b>334 + 00 TO 349 + 00</b>			
SCALE:	SHEET	OF SHEETS	STA. TO STA.

F.A.J. RTE.	SECTION	COUNTY	TOTAL SHEETS	SHEET NO.
57	D9 CABLE GUARDRAIL 2018-1	JEFFERSON	192	35
CONTRACT NO. 78647				
ILLINOIS		FED. AID PROJECT		

PLAN	SURVEYED	DATE
	PLOTTED	480
PROFILE	GRADES CHECKED	
	STRUCTURE NOTATIONS C/R/W/D	

PLAN	SURVEYED	DATE
	PLOTTED	480
PROFILE	GRADES CHECKED	
	STRUCTURE NOTATIONS C/R/W/D	

MODEL: Default  
FILE NAME: p:\v\illinois\mtd\illinois\gov\p\w\DOT\Documents\DOT Offices\Bldg\Projects\78647\CAD\Drawings\CAD\Drawings\78647-ar\ProfileSheets.dgn



USER NAME = DUGASBC	DESIGNED -	REVISED -
PLOT SCALE = 100.0000' / in.	DRAWN -	REVISED -
PLOT DATE = 4/12/2019	CHECKED -	REVISED -
	DATE -	REVISED -

**STATE OF ILLINOIS  
DEPARTMENT OF TRANSPORTATION**

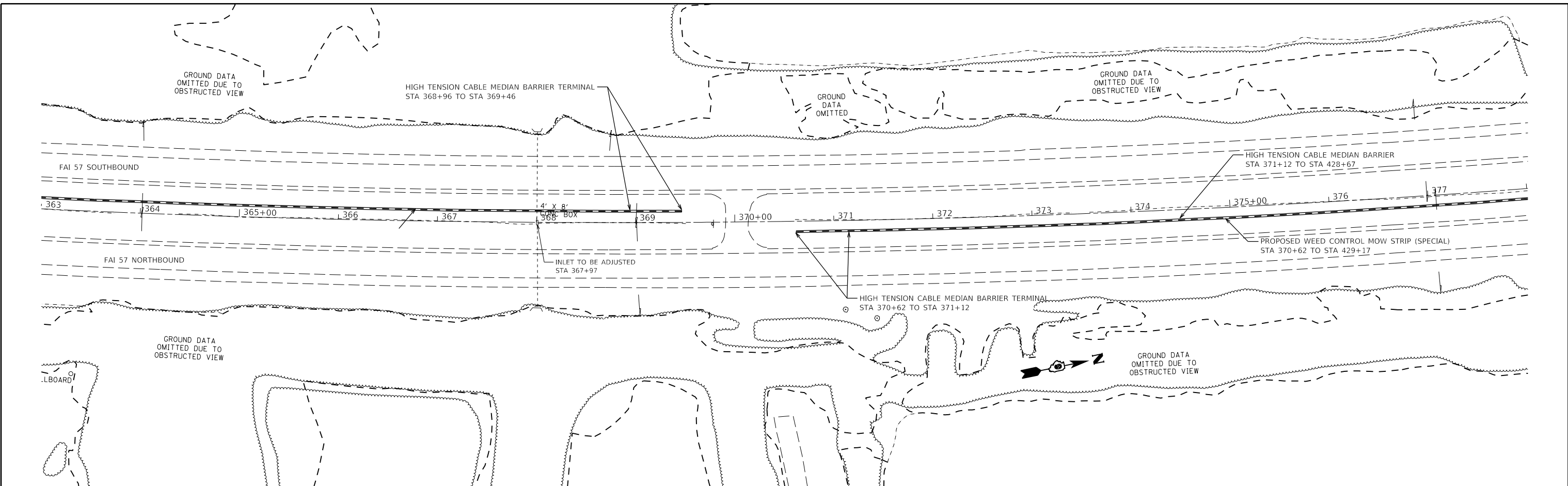
<b>I-57 CABLE MEDIAN BARRIER PLAN &amp; PROFILE</b>			
<b>349+00 TO 364+00</b>			
SCALE:	SHEET	OF SHEETS	STA. TO STA.

F.A.I. RTE.	SECTION	COUNTY	TOTAL SHEETS	SHEET NO.
57	D9 CABLE GUARDRAIL 2018-1	JEFFERSON	192	36
CONTRACT NO. 78647				
ILLINOIS FED. AID PROJECT				

PLAN	SURVEYED	DATE
	PLOTTED	BY
	ALIGNMENT CHECKED	
	GRADE CHECKED	
	STRUCTURE NOTATION CHECKED	
	NOTE BOOK NO.	
	CADD FILE NAME	

PROFILE	SURVEYED	DATE
	PLOTTED	BY
	GRADES CHECKED	
	STRUCTURE NOTATION CHECKED	
	NOTE BOOK NO.	
	CADD FILE NAME	

MODEL: Default  
FILE NAME: p:\v\illinois\all\illinois\pwr\WIDOT\Documents\DOT\Office\Bldg\Projects\78647\CADD\Drawings\Sheet\9\Projects\78647\CADD\Drawings\Sheet\9\Profile\Profile.dwg



USER NAME =	DUGASBC	DESIGNED -	REVISED -
		DRAWN -	REVISED -
PLOT SCALE =	100,0000' / in.	CHECKED -	REVISED -
PLOT DATE =	4/12/2019	DATE -	REVISED -

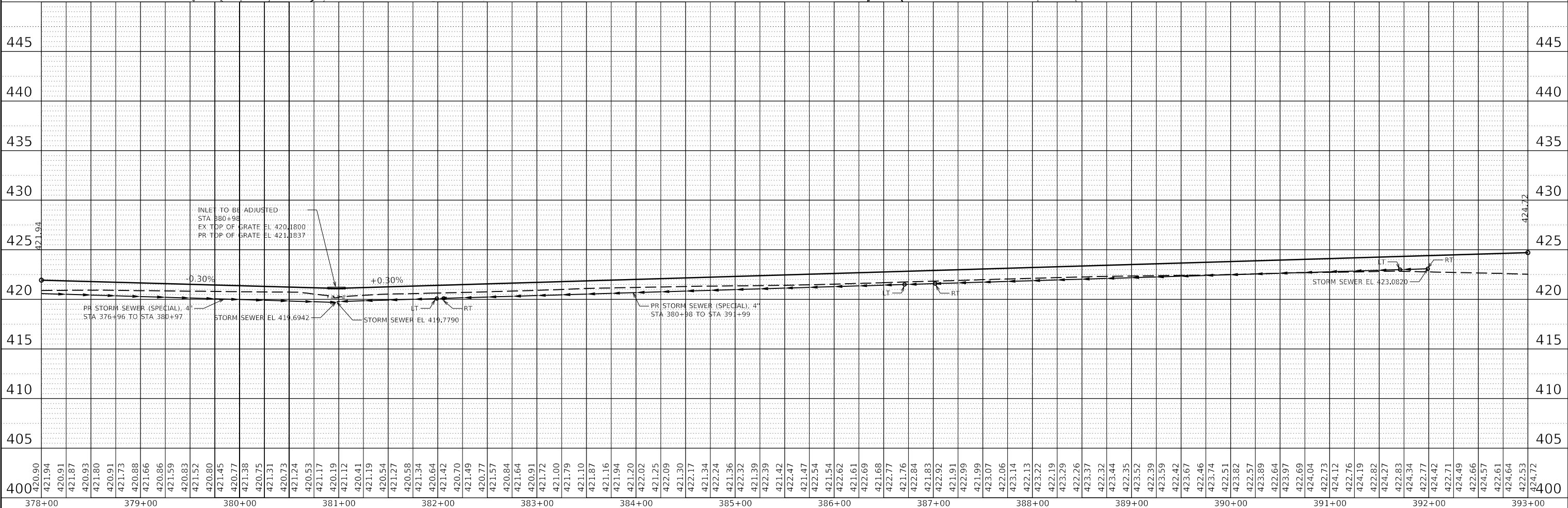
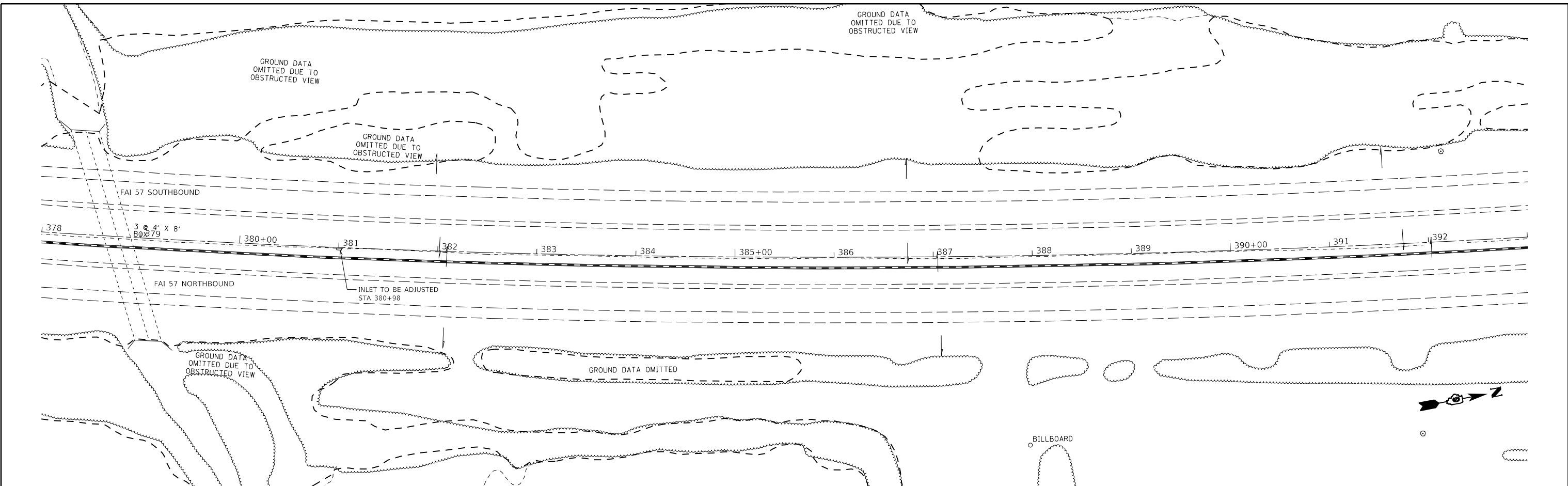
**STATE OF ILLINOIS  
DEPARTMENT OF TRANSPORTATION**

<b>I-57 CABLE MEDIAN BARRIER PLAN &amp; PROFILE</b>			
<b>363+00 TO 378+00</b>			
SCALE:	SHEET	OF SHEETS	STA. TO STA.

F.A.J. RTE.	SECTION	COUNTY	TOTAL SHEETS	SHEET NO.
57	D9 CABLE GUARDRAIL 2018-1	JEFFERSON	192	37
CONTRACT NO. 78647				
ILLINOIS	FED. AID PROJECT			

PLAN	SURVEYED	BY	DATE
	PLOTTED		
	ALIGNED		
	CHECKED		
	FILE NAME		
	NO.		

PROFILE	SURVEYED	BY	DATE
	PLOTTED		
	GRADES		
	CHECKED		
	STRUCTURE		
	NOTATION		
	NO.		



MODEL: Default  
 FILE NAME: p:\vll\mroon\j\illinois.gov\p\WIDOT\Documents\DOT Offices\Bldgct 9\Projects\78647\CADData\CAD\Sheets\DWG\78647-arail\Sheets.dgn

USER NAME	= DUGASBC	DESIGNED	-	REVISED	-
		DRAWN	-	REVISED	-
PLOT SCALE	= 100.0000' / in.	CHECKED	-	REVISED	-
PLOT DATE	= 4/12/2019	DATE	-	REVISED	-

**STATE OF ILLINOIS  
DEPARTMENT OF TRANSPORTATION**

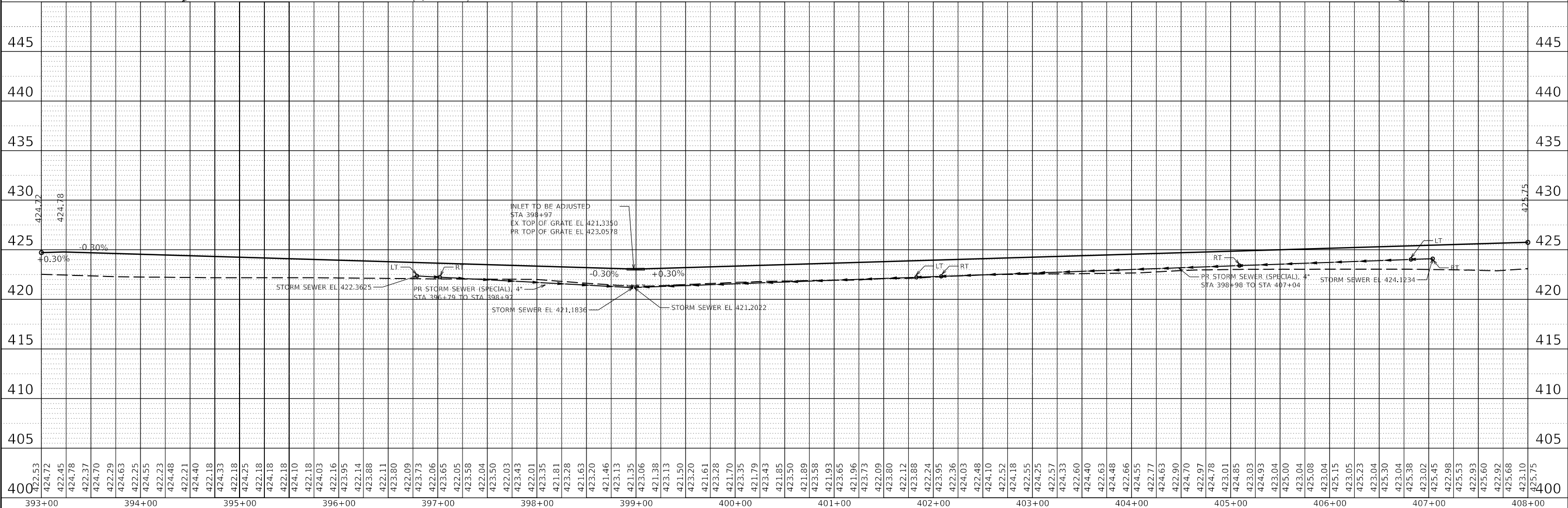
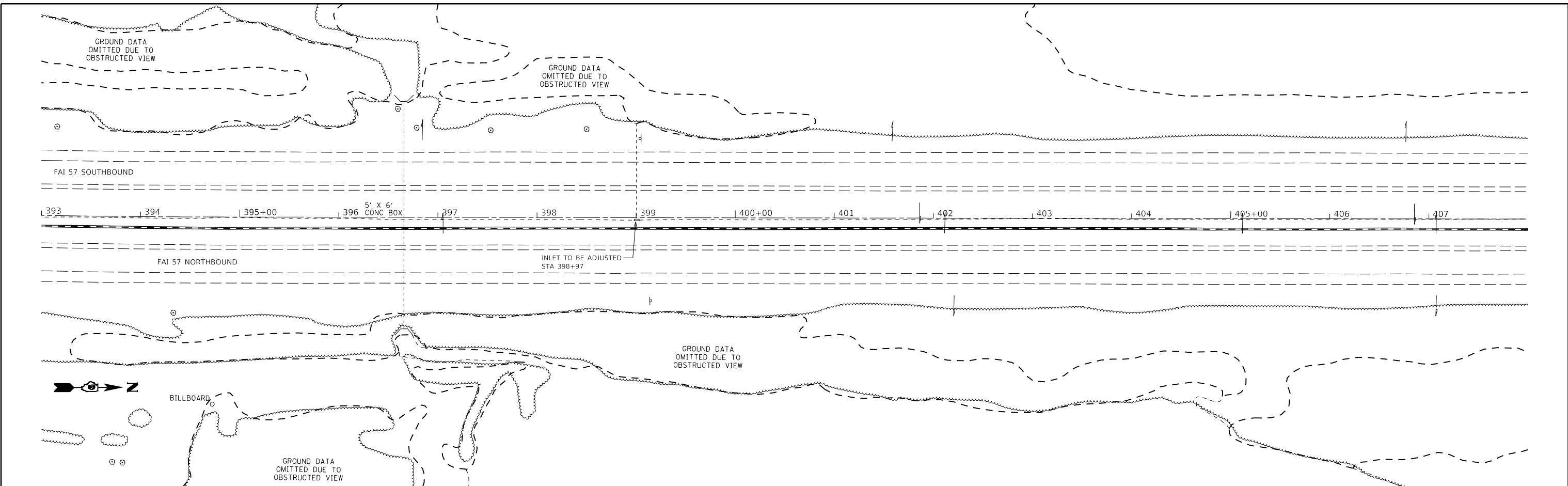
<b>I-57 CABLE MEDIAN BARRIER PLAN &amp; PROFILE</b>			
<b>378+00 TO 393+00</b>			
SCALE:	SHEET	OF SHEETS	STA. TO STA.

F.A.J. RTE.	SECTION	COUNTY	TOTAL SHEETS	SHEET NO.
57	D9 CABLE GUARDRAIL 2018-1	JEFFERSON	192	38
CONTRACT NO. 78647				
ILLINOIS				FED. AID PROJECT

PLAN	SURVEYED	DATE
	PLOTTED	
	ALIGNED	
	CHECKED	
	FILE NAME	
	NO.	

PROFILE	SURVEYED	DATE
	PLOTTED	
	GRADES CHECKED	
	STRUCTURE NOTATION	
	NO.	

MODEL: Default  
 FILE NAME: p:\vll\m\m\j\illinois\gov\p\w\DOT\Documents\DOT - Offices\Bldg\9\Projects\78647\CAD\Drawings\DWG\9\78647-arail\sheet\9.dwg



USER NAME = DUGASBC	DESIGNED -	REVISED -
	DRAWN -	REVISED -
PLOT SCALE = 100,0000' / in.	CHECKED -	REVISED -
PLOT DATE = 4/12/2019	DATE -	REVISED -

**STATE OF ILLINOIS  
DEPARTMENT OF TRANSPORTATION**

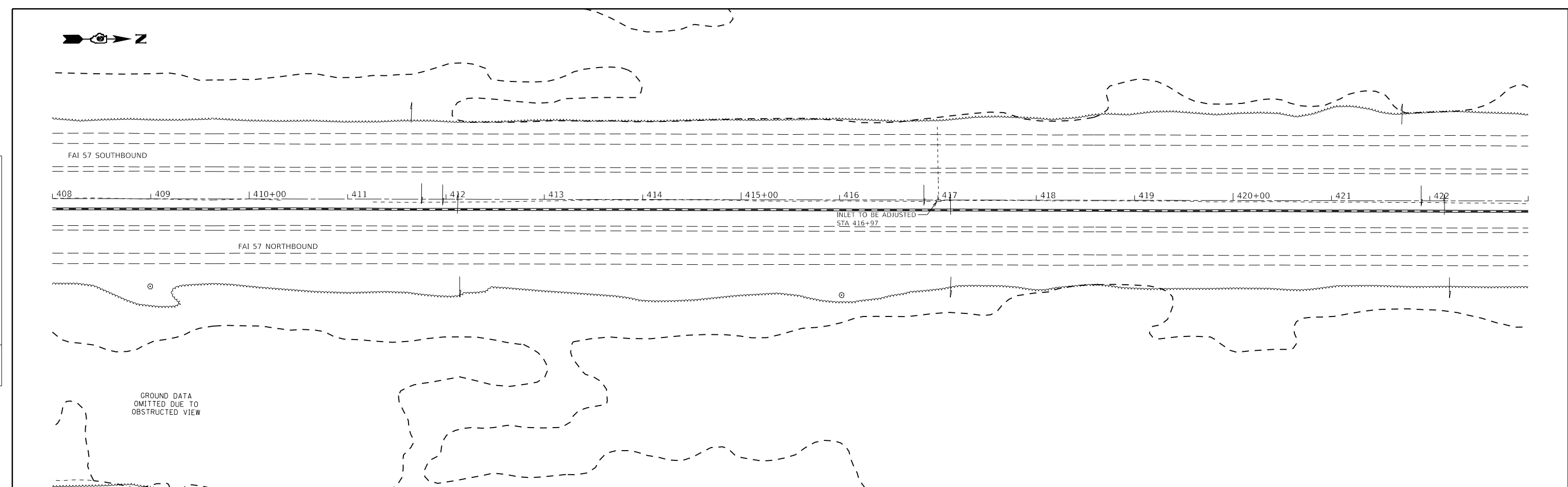
<b>I-57 CABLE MEDIAN BARRIER PLAN &amp; PROFILE</b>			
<b>393+00 TO 408+00</b>			
SCALE:	SHEET	OF SHEETS	STA. TO STA.

F.A.J. RTE.	SECTION	COUNTY	TOTAL SHEETS	SHEET NO.
57	D9 CABLE GUARDRAIL 2018-1	JEFFERSON	192	39
				CONTRACT NO. 78647
ILLINOIS		FED. AID PROJECT		

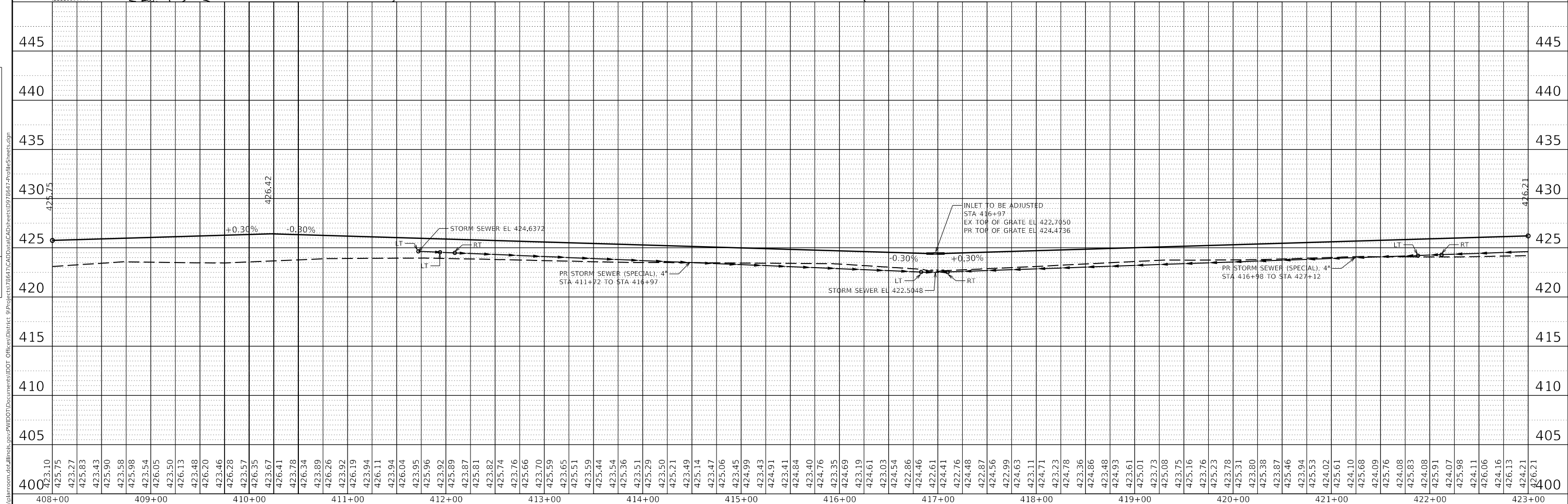


PLAN	SURVEYED	DATE
	PLOTTED	
	ALIGNED	
	CHECKED	
	FILE NAME	
	NO.	
	BY	
	DATE	

PROFILE	SURVEYED	DATE
	PLOTTED	
	GRADES CHECKED	
	STRUCTURE NOTATION	
	NO.	
	BY	
	DATE	



GROUND DATA  
OMITTED DUE TO  
OBSTRUCTED VIEW



408+00	409+00	410+00	411+00	412+00	413+00	414+00	415+00	416+00	417+00	418+00	419+00	420+00	421+00	422+00	423+00
--------	--------	--------	--------	--------	--------	--------	--------	--------	--------	--------	--------	--------	--------	--------	--------

MODEL: Default  
FILE NAME: p:\v\illinois\state\illinois\gov\p\w\DOT\Documents\DOT - Offices\Bldg\9\Projects\78647\CAD\Drawings\DWG\78647-arail\sheet1.dwg

USER NAME = DUGASBC	DESIGNED -	REVISED -
PLOT SCALE = 100.0000' / in.	DRAWN -	REVISED -
PLOT DATE = 4/12/2019	CHECKED -	REVISED -
	DATE -	REVISED -

**STATE OF ILLINOIS  
DEPARTMENT OF TRANSPORTATION**

**I-57 CABLE MEDIAN BARRIER PLAN & PROFILE  
408 + 00 TO 423 + 00**

SCALE:	SHEET	OF	SHEETS	STA.	TO	STA.
--------	-------	----	--------	------	----	------

F.A.J. RTE.	SECTION	COUNTY	TOTAL SHEETS	SHEET NO.
57	D9 CABLE GUARDRAIL 2018-1	JEFFERSON	192	40
CONTRACT NO. 78647				

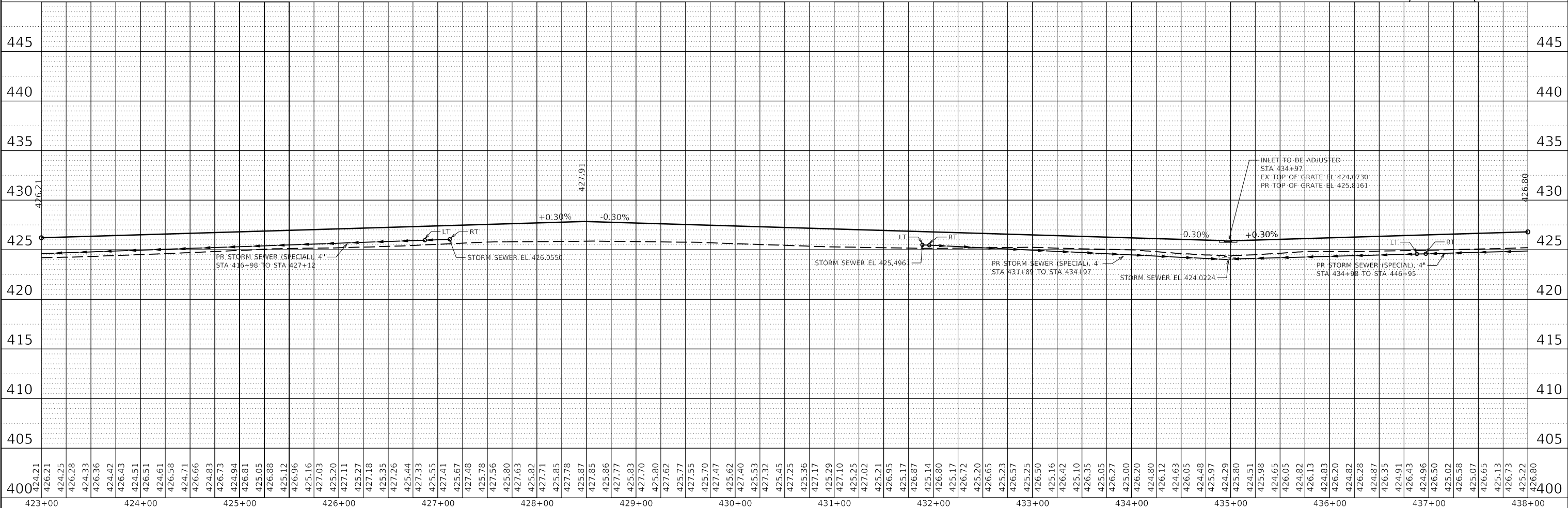
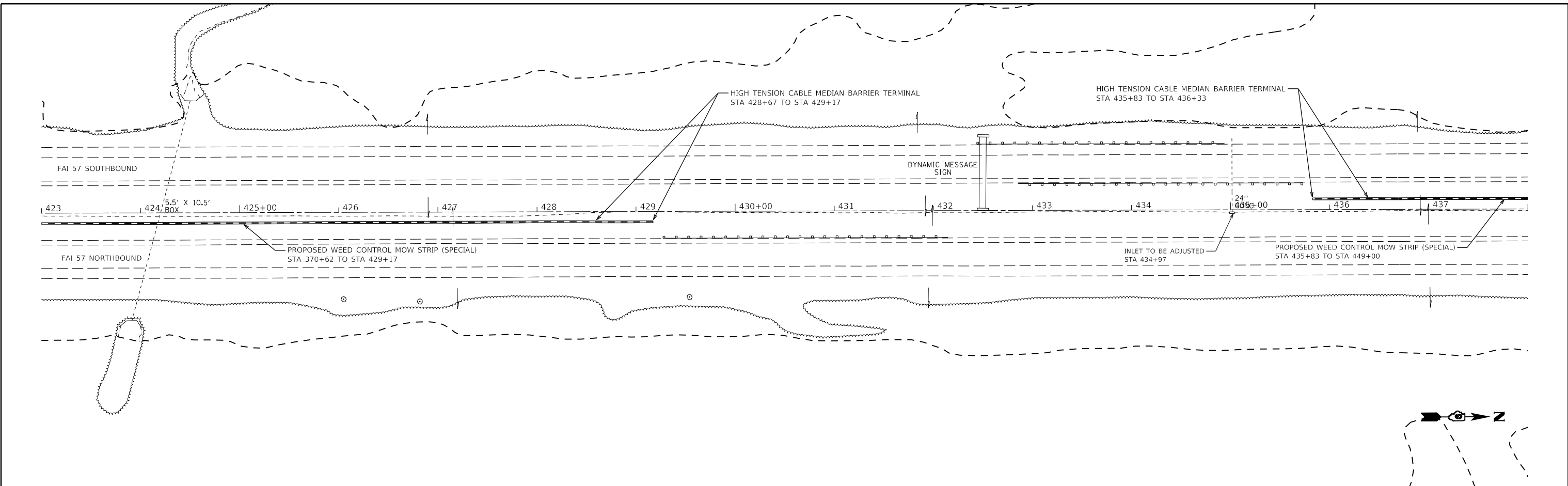
ILLINOIS FED. AID PROJECT



PLAN	SURVEYED	DATE
	PLOTTED	
	ALIGNED	
	CHECKED	
	FILE NAME	
	NO.	

PROFILE	SURVEYED	DATE
	PLOTTED	
	GRADES CHECKED	
	STRUCTURE NOTATION	
	NO.	

MODEL: Default  
 FILE NAME: p:\vll\m\m\illinois\gov\p\w\DOT\Documents\DOT - Offices\Illinet 9\Projects\78647\CAD\Drawings\DWG\78647-ProfileSheets.dwg



USER NAME =	DUGASBC	DESIGNED -	REVISED -
		DRAWN -	REVISED -
PLOT SCALE =	100.0000' / in.	CHECKED -	REVISED -
PLOT DATE =	4/12/2019	DATE -	REVISED -

**STATE OF ILLINOIS  
 DEPARTMENT OF TRANSPORTATION**

**I-57 CABLE MEDIAN BARRIER PLAN & PROFILE  
 423+00 TO 438+00**

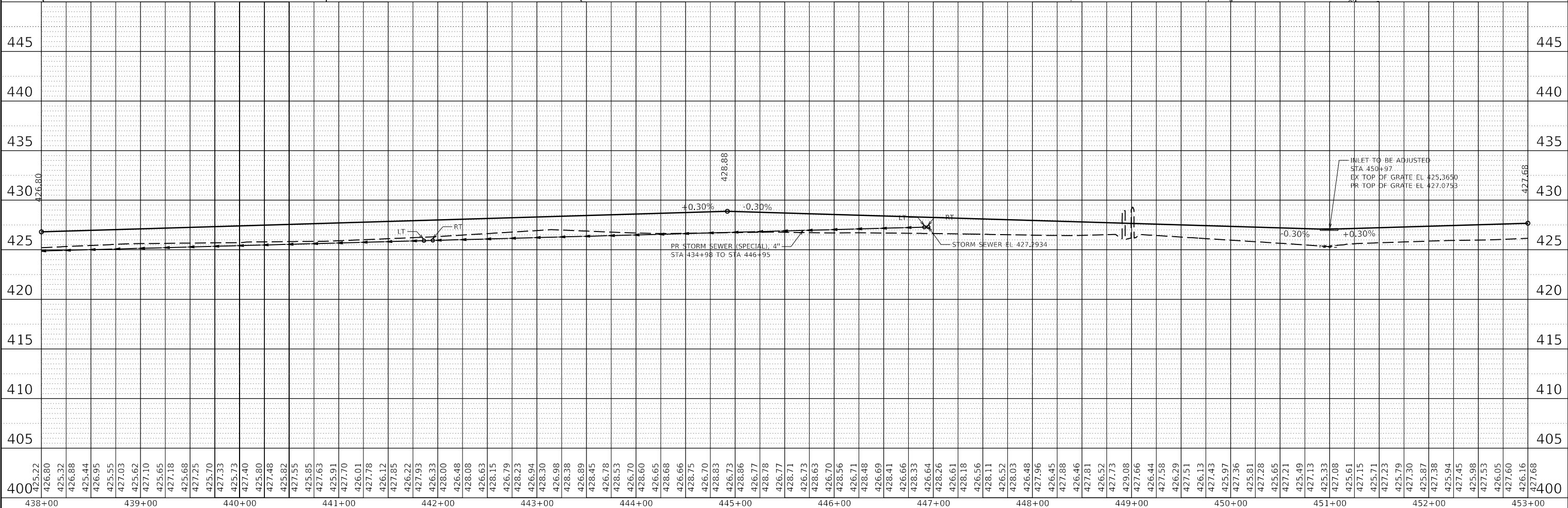
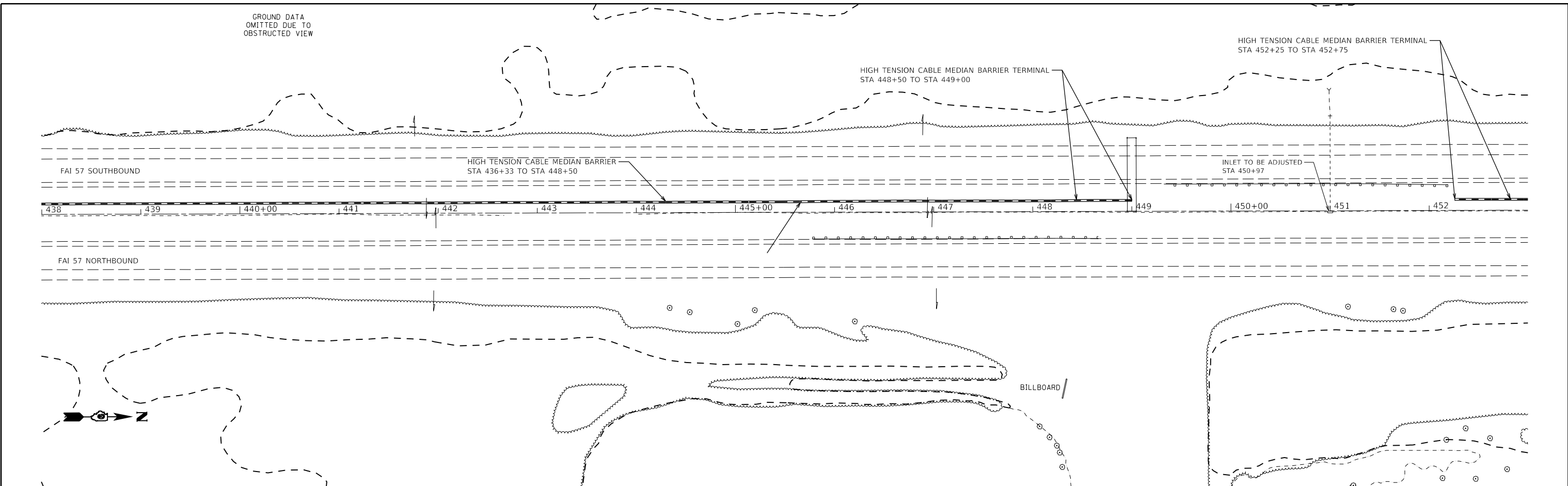
F.A.J. RTE.	SECTION	COUNTY	TOTAL SHEETS	SHEET NO.
57	D9 CABLE GUARDRAIL 2018-1	JEFFERSON	192	41
CONTRACT NO. 78647				
ILLINOIS		FED. AID PROJECT		

SCALE: SHEET OF SHEETS STA. TO STA.

PLAN	SURVEYED	DATE
	PLOTTED	
	ALIGNED	
	CHECKED	
	CAD FILE NAME	
	NO.	

PROFILE	SURVEYED	DATE
	PLOTTED	
	GRADES CHECKED	
	STRUCTURE NOTATIONS	
	NO.	

MODEL: Default  
 FILE NAME: p:\villinois\mtd\illinois\gov\p\w\DOT\Documents\DOT - Offices\Bldgct 9\Projects\78647\CAD\Drawings\DWG\78647-ProfileSheets.dwg



USER NAME =	DUGASBC	DESIGNED -	REVISED -
		DRAWN -	REVISED -
PLOT SCALE =	100.0000' / in.	CHECKED -	REVISED -
PLOT DATE =	4/12/2019	DATE -	REVISED -

**STATE OF ILLINOIS  
 DEPARTMENT OF TRANSPORTATION**

**I-57 CABLE MEDIAN BARRIER PLAN & PROFILE  
 438+00 TO 453+00**

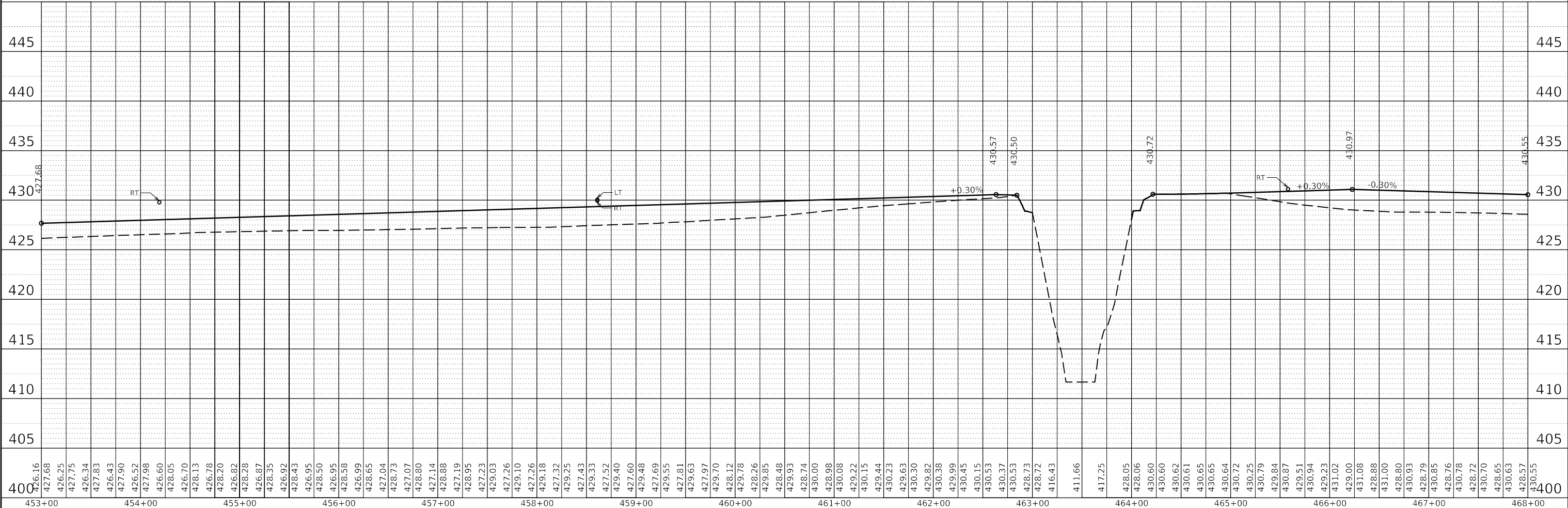
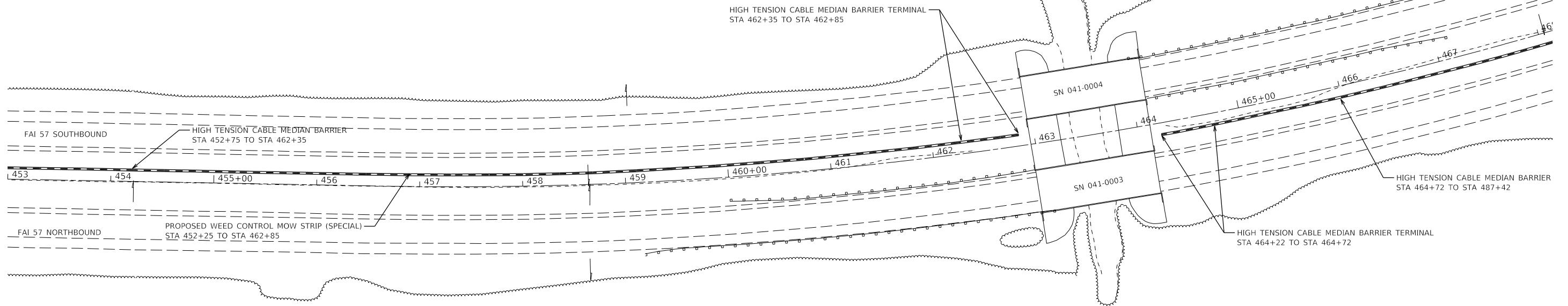
F.A.J. RTE.	SECTION	COUNTY	TOTAL SHEETS	SHEET NO.
57	D9 CABLE GUARDRAIL 2018-1	JEFFERSON	192	42
CONTRACT NO. 78647				
ILLINOIS FED. AID PROJECT				

SCALE: SHEET OF SHEETS STA. TO STA.



PLAN	SURVEYED	BY	DATE
	PLOTTED		
NOTE BOOK	ALIGNED CHECKED		
	CAD FILE NAME		
NO.			

PROFILE	SURVEYED	BY	DATE
	PLOTTED		
NOTE BOOK	GRADES CHECKED		
	STRUCTURE NOTATIONS		
NO.			



MODEL: Default  
 FILE NAME: p:\villainroom\illinois.gov\p\w\DOT\Documents\DOT Offices\Illinois\DOT\Projects\78647\CAD\Drawings\DWG\78647-arail\sheet.dwg

USER NAME = DUGASBC	DESIGNED -	REVISED -
PLOT SCALE = 100,0000' / in.	DRAWN -	REVISED -
PLOT DATE = 4/12/2019	CHECKED -	REVISED -
	DATE -	REVISED -

**STATE OF ILLINOIS**  
**DEPARTMENT OF TRANSPORTATION**

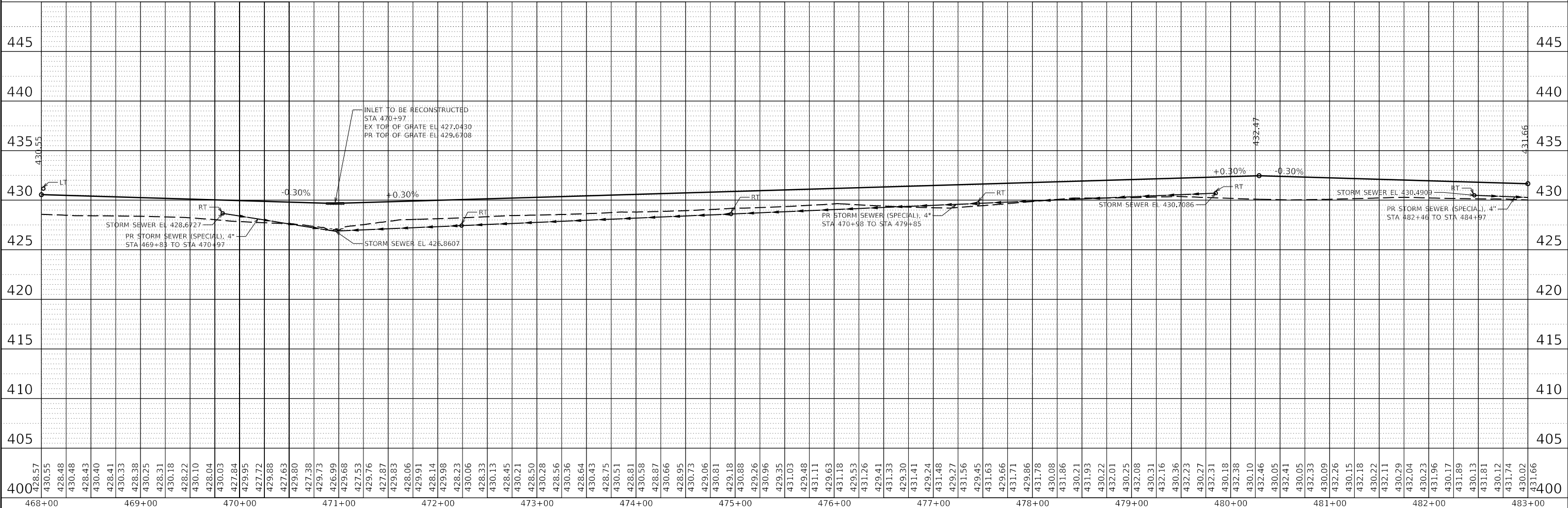
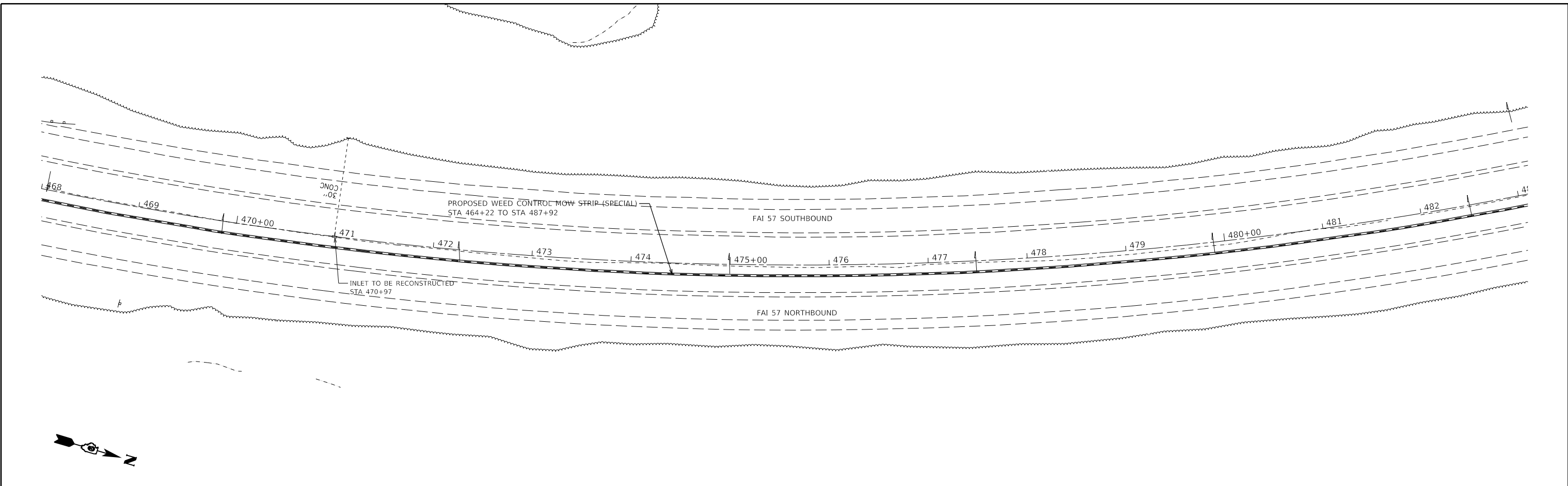
<b>I-57 CABLE MEDIAN BARRIER PLAN &amp; PROFILE</b>			
<b>453+00 TO 468+00</b>			
SCALE:	SHEET	OF SHEETS	STA. TO STA.

F.A.I. RTE.	SECTION	COUNTY	TOTAL SHEETS	SHEET NO.
57	D9 CABLE GUARDRAIL 2018-1	JEFFERSON	192	43
CONTRACT NO. 78647				
ILLINOIS FED. AID PROJECT				

PLAN	SURVEYED	BY	DATE
	PLOTTED		
NOTE BOOK	ALIGNED		
	CHECKED		
	NO.		

PROFILE	SURVEYED	BY	DATE
	PLOTTED		
NOTE BOOK	GRADES CHECKED		
	STRUCTURE NOTATIONS CHECKED		
	NO.		

MODEL: Default  
FILE NAME: p:\vll\mro\mtd\illinois\gov\p\w\DOT\Documents\DOT - Offices\blt\blt - 9\Projects\78647\CAD\Drawings\DWG\978647-arail\sheet.dwg



USER NAME = DUGASBC	DESIGNED -	REVISED -
	DRAWN -	REVISED -
PLOT SCALE = 100,0000' / in.	CHECKED -	REVISED -
PLOT DATE = 4/12/2019	DATE -	REVISED -

**STATE OF ILLINOIS  
DEPARTMENT OF TRANSPORTATION**

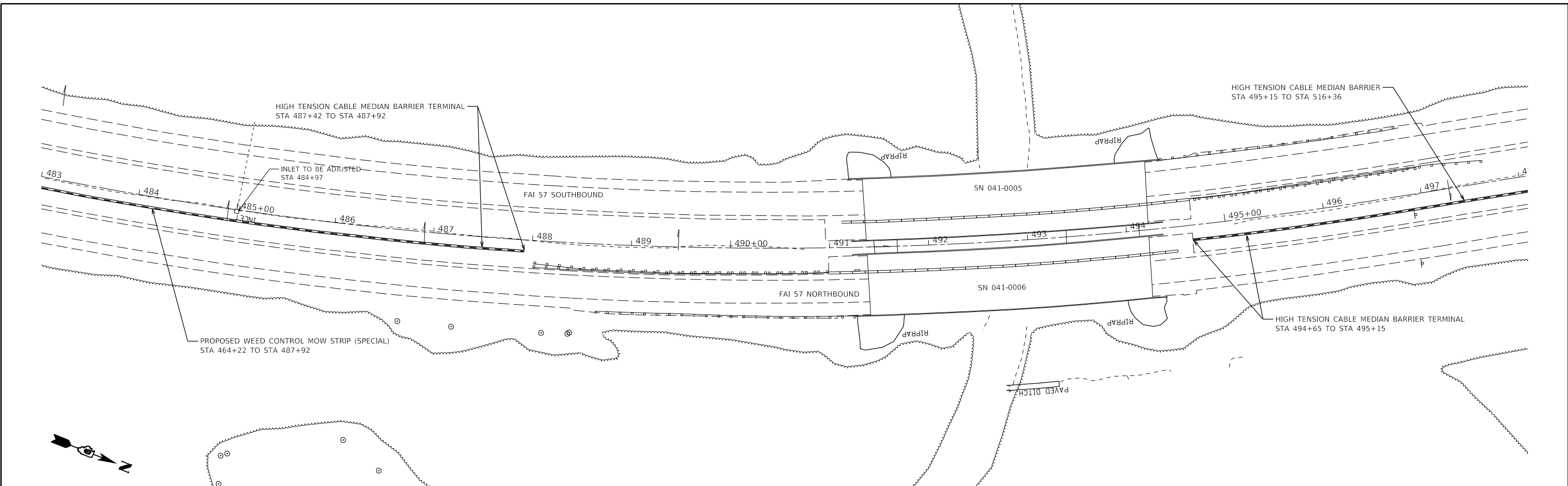
<b>I-57 CABLE MEDIAN BARRIER PLAN &amp; PROFILE</b>			
<b>468+00 TO 483+00</b>			
SCALE:	SHEET	OF	SHEETS
	STA.	TO	STA.

F.A.J. RTE.	SECTION	COUNTY	TOTAL SHEETS	SHEET NO.
57	D9 CABLE GUARDRAIL 2018-1	JEFFERSON	192	44
CONTRACT NO. 78647				
ILLINOIS		FED. AID PROJECT		

PLAN	SURVEYED	BY	DATE
	PLOTTED		
NOTE BOOK	ALIGNED		
	CHECKED		
	NO.		

PROFILE	SURVEYED	BY	DATE
	PLOTTED		
NOTE BOOK	GRADES CHECKED		
	STRUCTURE NOTATIONS CHECKED		
	NO.		

MODEL: Default  
FILE NAME: p:\vll\mro\mtd\illinois.gov\p\WIDOT\Documents\DOT Offices\Illinet 9\Projects\78647\CAD\Drawings\DWG\78647-ProfileSheets.dwg



USER NAME = DUGASBC	DESIGNED -	REVISED -
PLOT SCALE = 100.0000' / in.	DRAWN -	REVISED -
PLOT DATE = 4/12/2019	CHECKED -	REVISED -
	DATE -	REVISED -

**STATE OF ILLINOIS  
DEPARTMENT OF TRANSPORTATION**

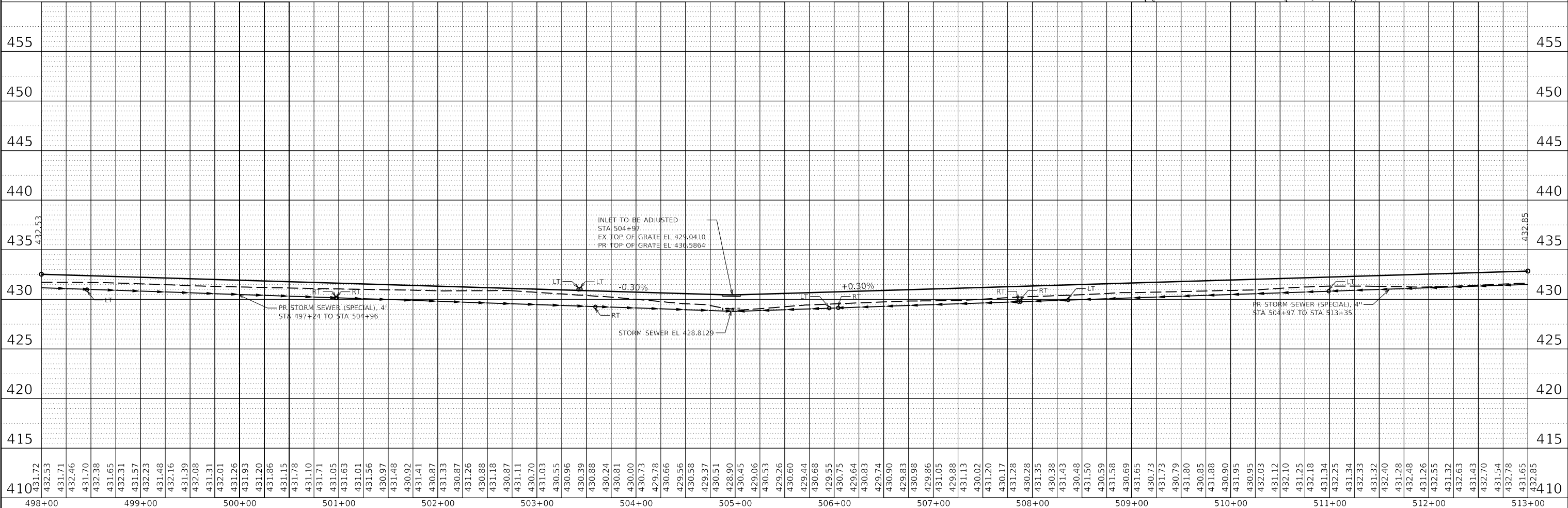
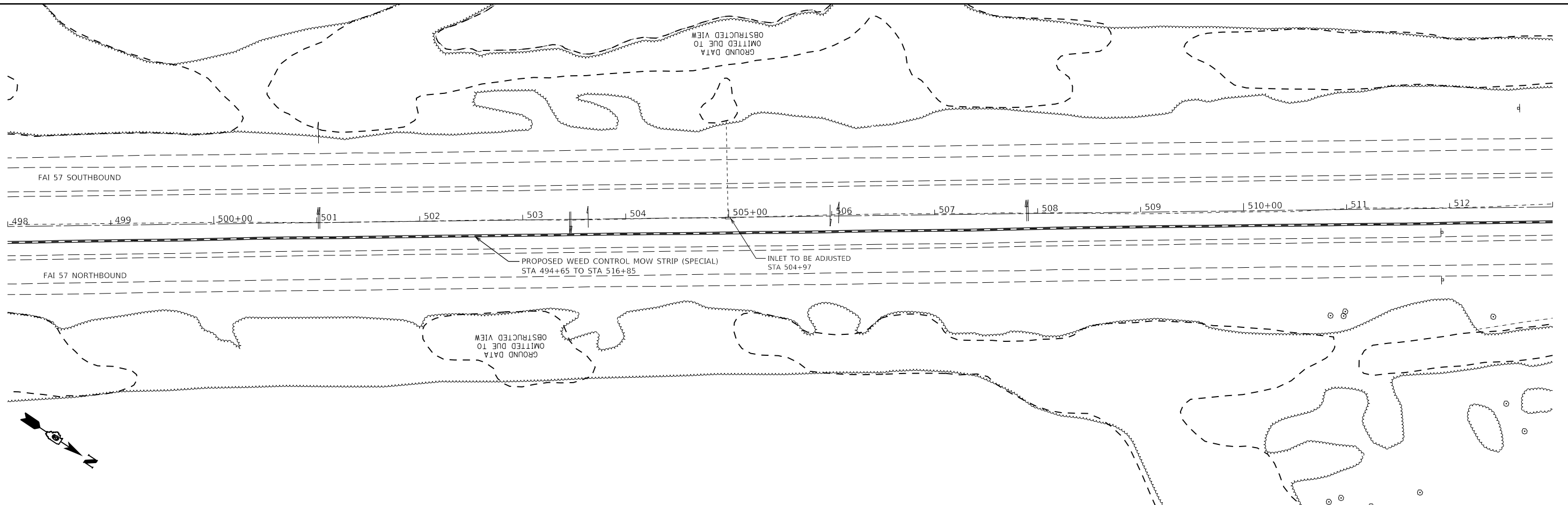
<b>I-57 CABLE MEDIAN BARRIER PLAN &amp; PROFILE</b>			
<b>483+00 TO 498+00</b>			
SCALE:	SHEET	OF SHEETS	STA. TO STA.

F.A.J. RTE.	SECTION	COUNTY	TOTAL SHEETS	SHEET NO.
57	D9 CABLE GUARDRAIL 2018-1	JEFFERSON	192	45
CONTRACT NO. 78647				
ILLINOIS FED. AID PROJECT				

PLAN	SURVEYED	DATE
	PLOTTED	
	ALIGNED	
	CHECKED	
	FILE NAME	
	NO.	

PROFILE	SURVEYED	DATE
	PLOTTED	
	GRADES	
	CHECKED	
	STRUCTURE	
	NOTATION	
	NO.	

MODEL: Default  
 FILE NAME: p:\v\illinois\j\illinois\gov\p\w\DOT\Documents\DOT - Offices\Bldg\9\Projects\78647\CAD\Drawings\CAD\Drawings\DWG\78647-arail\sheds.dgn



USER NAME = DUGASBC	DESIGNED -	REVISED -
	DRAWN -	REVISED -
PLOT SCALE = 100.0000' / in.	CHECKED -	REVISED -
PLOT DATE = 4/12/2019	DATE -	REVISED -

**STATE OF ILLINOIS  
 DEPARTMENT OF TRANSPORTATION**

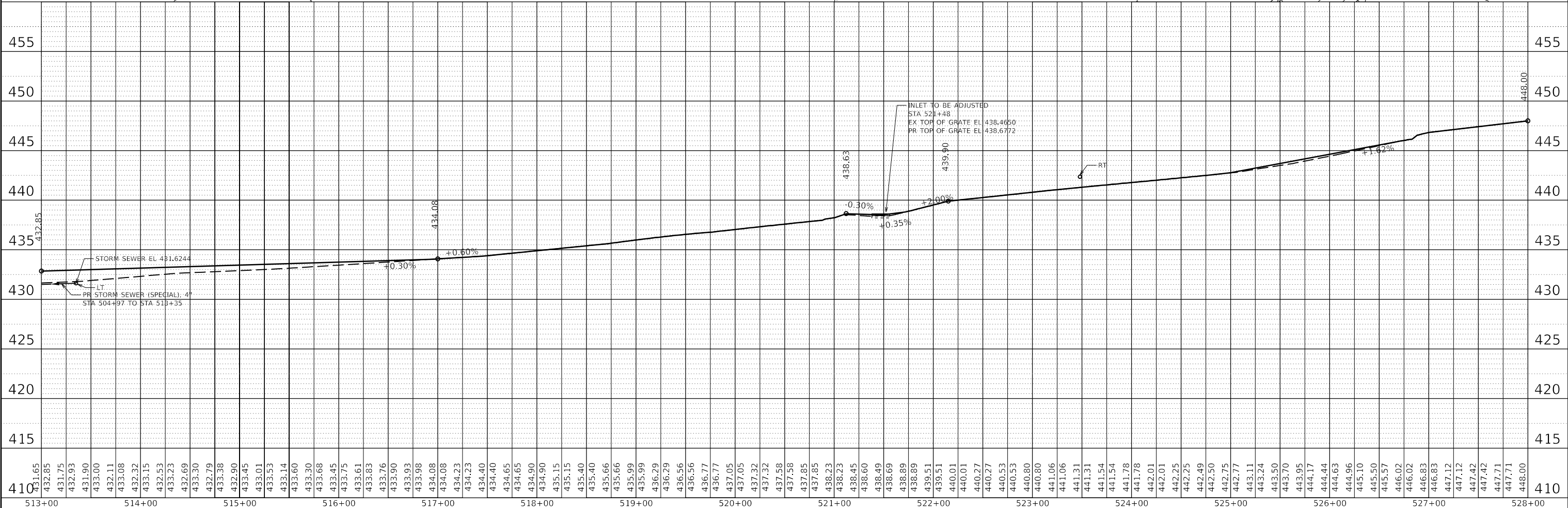
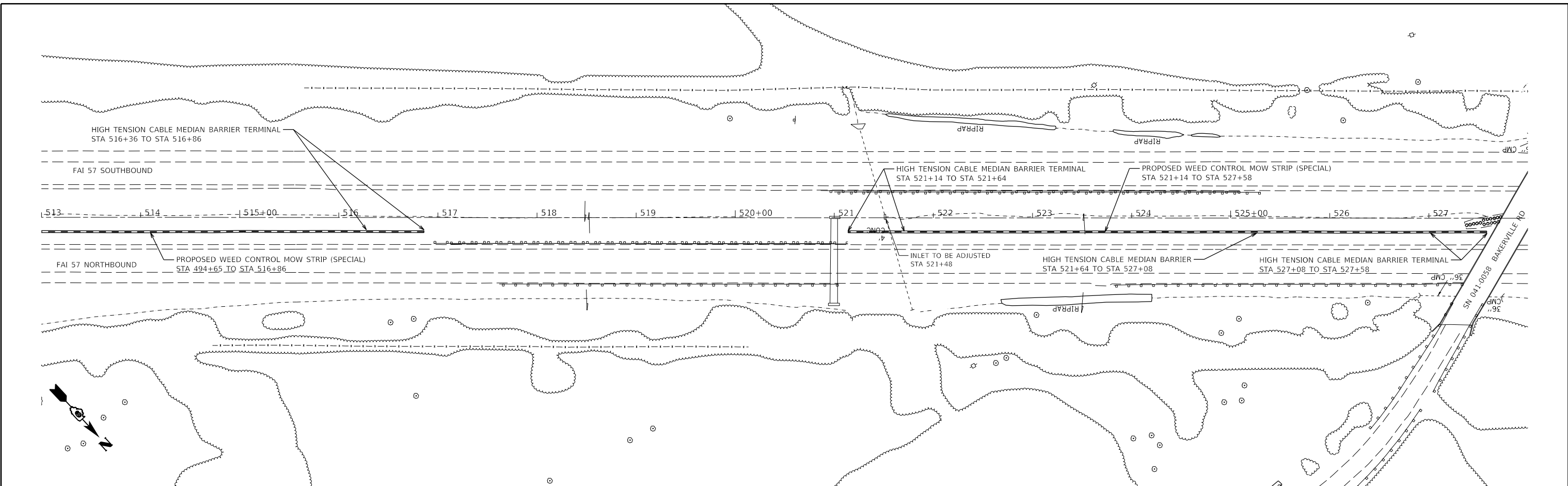
<b>I-57 CABLE MEDIAN BARRIER PLAN &amp; PROFILE</b>			
<b>498 + 00 TO 513 + 00</b>			
SCALE:	SHEET	OF SHEETS	STA. TO STA.

F.A.I. RTE.	SECTION	COUNTY	TOTAL SHEETS	SHEET NO.
57	D9 CABLE GUARDRAIL 2018-1	JEFFERSON	192	46
CONTRACT NO. 78647				
ILLINOIS		FED. AID PROJECT		

PLAN	SURVEYED	DATE
	PLOTTED	
NOTE BOOK	ALIGNED CHECKED	
	NO.	
CADD FILE NAME		

PROFILE	SURVEYED	DATE
	PLOTTED	
NOTE BOOK	GRADES CHECKED	
	NO.	
STRUCTURE NOTATION		

MODEL: Default  
 FILE NAME: p:\vll\mroon\jallinois\gov\p\w\DOT\Documents\DOT - Offices\Bldg\9\Projects\78647\CADD\Drawings\DWG\9\78647-ProfileSheets.dwg



USER NAME = DUGASBC	DESIGNED -	REVISED -
	DRAWN -	REVISED -
PLOT SCALE = 100.0000' / in.	CHECKED -	REVISED -
PLOT DATE = 4/12/2019	DATE -	REVISED -

**STATE OF ILLINOIS  
 DEPARTMENT OF TRANSPORTATION**

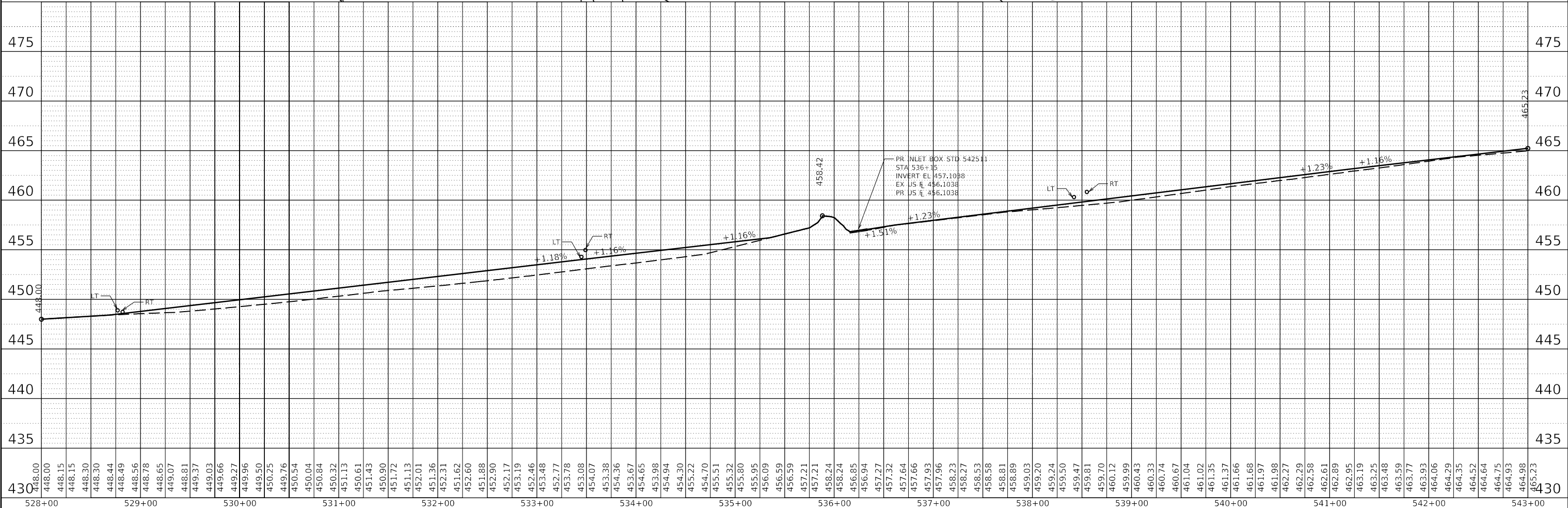
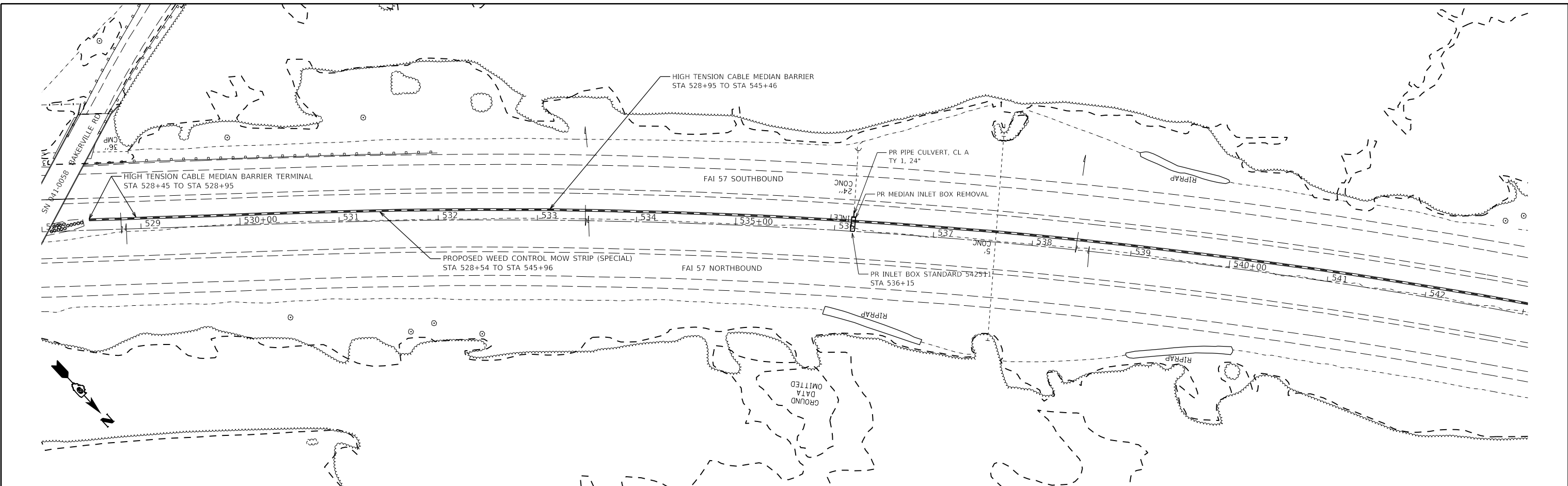
<b>I-57 CABLE MEDIAN BARRIER PLAN &amp; PROFILE</b>			
<b>513+00 TO 528+00</b>			
SCALE:	SHEET	OF SHEETS	STA. TO STA.

F.A.I. RTE.	SECTION	COUNTY	TOTAL SHEETS	SHEET NO.
57	D9 CABLE GUARDRAIL 2018-1	JEFFERSON	192	47
CONTRACT NO. 78647				
ILLINOIS FED. AID PROJECT				

PLAN	SURVEYED	DATE
	PLOTTED	
	ALIGNMENT CHECKED	
	NOTE BOOK	
	NO.	
	CADD FILE NAME	

PROFILE	SURVEYED	DATE
	PLOTTED	
	GRADES CHECKED	
	NOTE BOOK	
	NO.	
	STRUCTURE NOTATION	

MODEL: Default  
 FILE NAME: p:\vll\mroon\jallinois\gov\p\w\DOT\Documents\DOT - Offices\blt\blt - Projects\78647\CADD\Drawings\DWG\78647-ProfileSheets.dwg



USER NAME = DUGASBC	DESIGNED -	REVISED -
	DRAWN -	REVISED -
PLOT SCALE = 100.0000' / in.	CHECKED -	REVISED -
PLOT DATE = 4/12/2019	DATE -	REVISED -

**STATE OF ILLINOIS  
DEPARTMENT OF TRANSPORTATION**

<b>I-57 CABLE MEDIAN BARRIER PLAN &amp; PROFILE</b>			
<b>528+00 TO 543+00</b>			
SCALE:	SHEET	OF SHEETS	STA. TO STA.


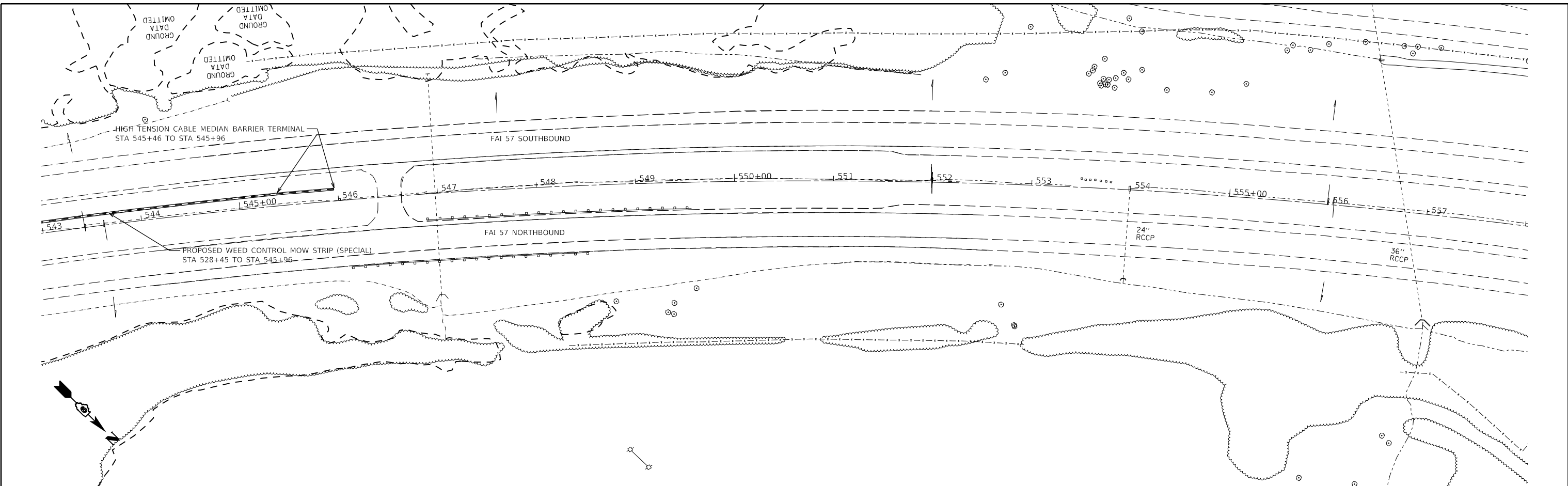
F.A.J. RTE. 57	SECTION	COUNTY JEFFERSON	TOTAL SHEETS 192	SHEET NO. 48
CONTRACT NO. 78647				
ILLINOIS FED. AID PROJECT				



PLAN	SURVEYED	DATE
	PLOTTED	
	ALIGNED	
	CHECKED	
	FILE NAME	
	NO.	

PROFILE	SURVEYED	DATE
	PLOTTED	
	GRADES	
	CHECKED	
	STRUCTURE	
	NOTATION	
	NO.	

MODEL: Default  
 FILE NAME: p:\v\l\m\room\j\illinois.gov\p\WIDOT\Documents\DOT Offices\District 9\Projects\78647\CAD\Drawings\DWG\78647-ProfileSheets.dwg



USER NAME = DUGASBC	DESIGNED -	REVISED -
	DRAWN -	REVISED -
PLOT SCALE = 100.0000' / in.	CHECKED -	REVISED -
PLOT DATE = 4/12/2019	DATE -	REVISED -

**STATE OF ILLINOIS  
 DEPARTMENT OF TRANSPORTATION**

<b>I-57 CABLE MEDIAN BARRIER PLAN &amp; PROFILE</b>				
<b>543 + 00 TO 545 + 96</b>				
SCALE:	SHEET	OF	SHEETS	STA. TO STA.



F.A.J. RTE.	SECTION	COUNTY	TOTAL SHEETS	SHEET NO.
57	D9 CABLE GUARDRAIL 2018-1	JEFFERSON	192	49
CONTRACT NO. 78647				
ILLINOIS	FED. AID PROJECT			

JEFFERSON  
COUNTY



GROUND  
DATA  
OMITTED

3.5  
CONC  
PIPE

INLET

	TEMPORARY DITCH CHECK
	INLET AND PIPE PROTECTION

GROUND  
DATA  
OMITTED

	TEMPORARY DITCH CHECK
	INLET AND PIPE PROTECTION

MODEL: Default  
 FILE: h:\mhc\pub\harcross\dat\illinois\gov\PIWDOT\Documents\DOT\_Offices\District\_9\Projects\78647\CADD\DATA\Drawings\0978647\_ProfileSheets.dgn

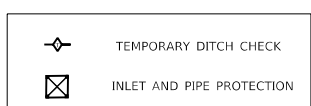
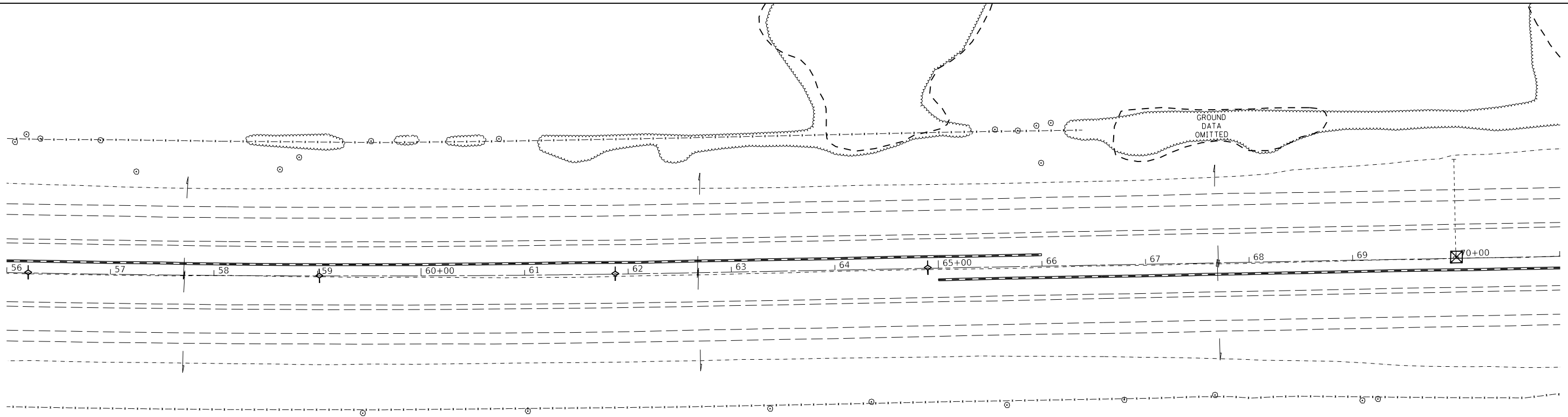
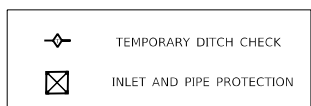
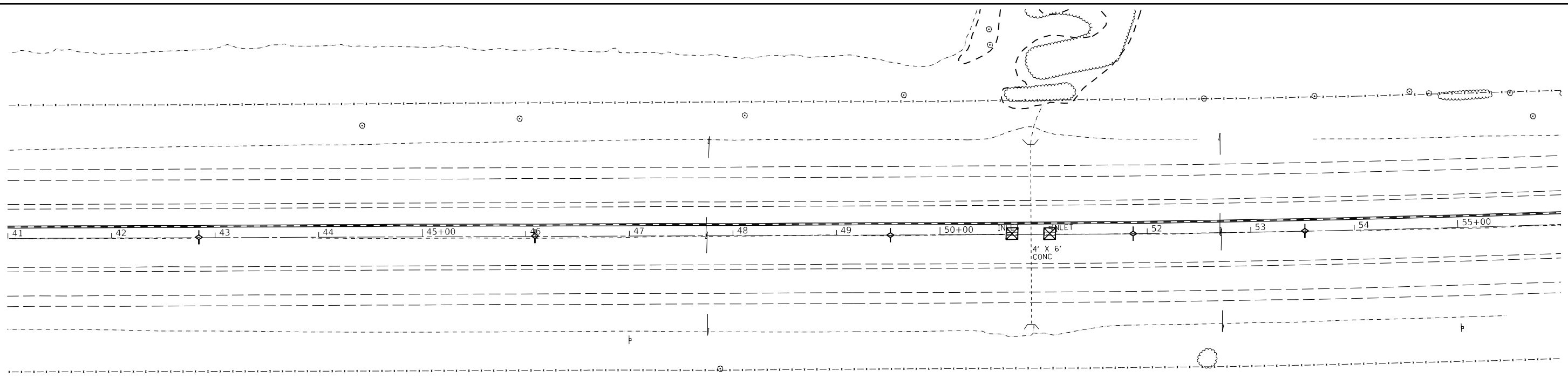
USER NAME = DUGASBC	DESIGNED -	REVISED -
PLOT SCALE = 100.0000' / in.	DRAWN -	REVISED -
PLOT DATE = 4/12/2019	CHECKED -	REVISED -
	DATE -	REVISED -

**STATE OF ILLINOIS  
DEPARTMENT OF TRANSPORTATION**

**EROSION CONTROL**

SCALE: SHEET OF SHEETS STA. TO STA.

F.A.J. RTE.	SECTION	COUNTY	TOTAL SHEETS	SHEET NO.
57	D9 CABLE GUARDRAIL 2018-1	JEFFERSON	192	50
CONTRACT NO. 78647				
ILLINOIS FED. AID PROJECT				



MODEL: Default  
 FILE: \\nrcs-pub\pub\baronm.dwg  
 I:\Illinois\DOT\Documents\DOT\_Offices\District 9\Projects\78647\CADD\DATA\CADD\Sheets\0778647\_ProfileSheets.dwg

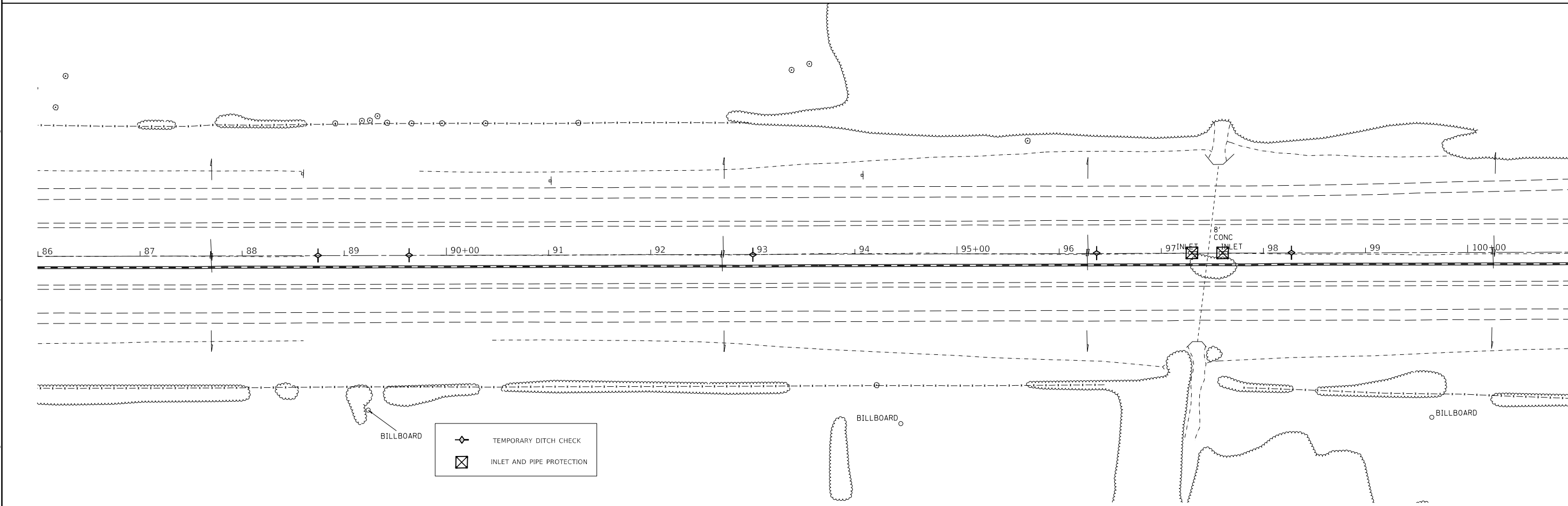
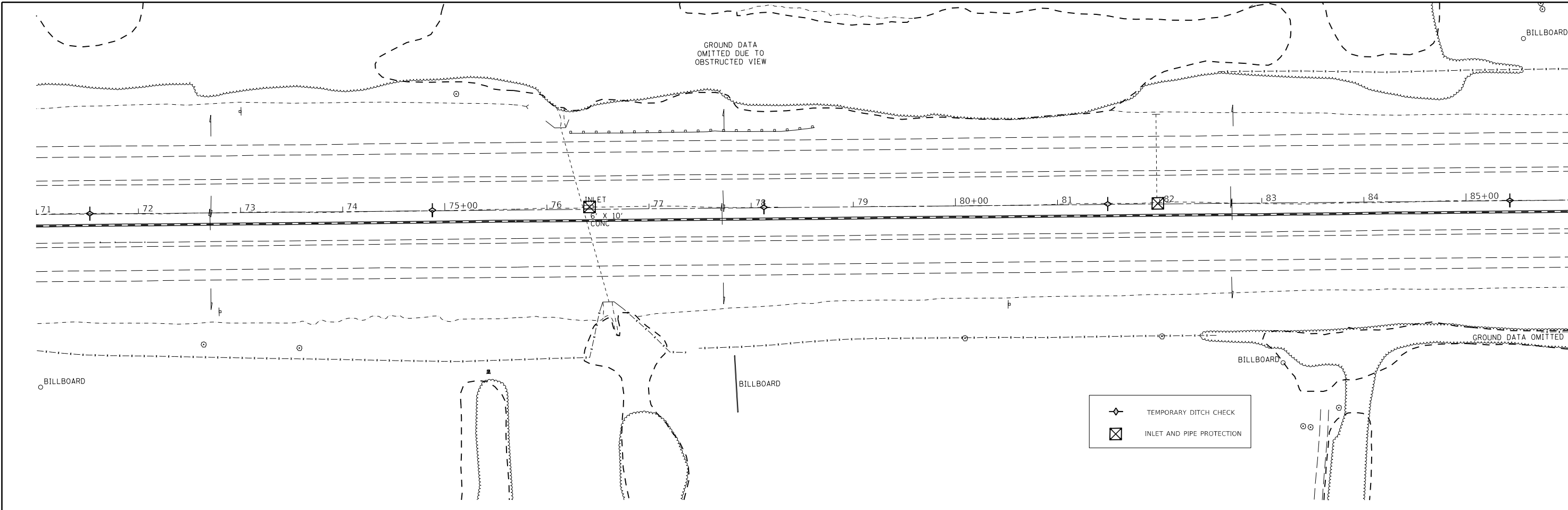
USER NAME = DUGASBC	DESIGNED -	REVISED -
PLOT SCALE = 100,0000' / in.	DRAWN -	REVISED -
PLOT DATE = 4/12/2019	CHECKED -	REVISED -
	DATE -	REVISED -

**STATE OF ILLINOIS**  
**DEPARTMENT OF TRANSPORTATION**

**EROSION CONTROL**

SCALE: SHEET OF SHEETS STA. TO STA.

F.A.J. RTE.	SECTION	COUNTY	TOTAL SHEETS	SHEET NO.
57	D9 CABLE GUARDRAIL 2018-1	JEFFERSON	192	51
CONTRACT NO. 78647				
ILLINOIS FED. AID PROJECT				



MODEL: Default  
 FILE: \\bls01c.pw.us.ibm.com\data\illinois\pww\DOT\Documents\DOT\_Offices\District 9\Projects\78647\CADD\DATA\CADD\Sheets\0778647\_ProfileSheets.dwg

USER NAME = DUGASBC	DESIGNED -	REVISED -
PLOT SCALE = 100.0000' / in.	DRAWN -	REVISED -
PLOT DATE = 4/12/2019	CHECKED -	REVISED -
	DATE -	REVISED -

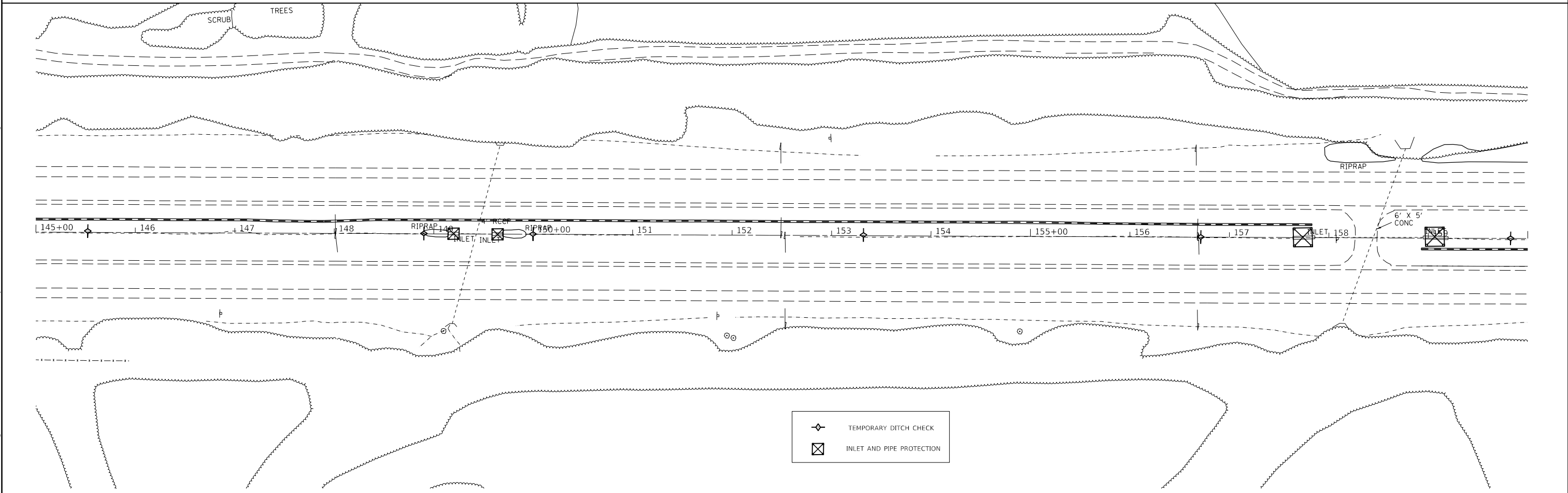
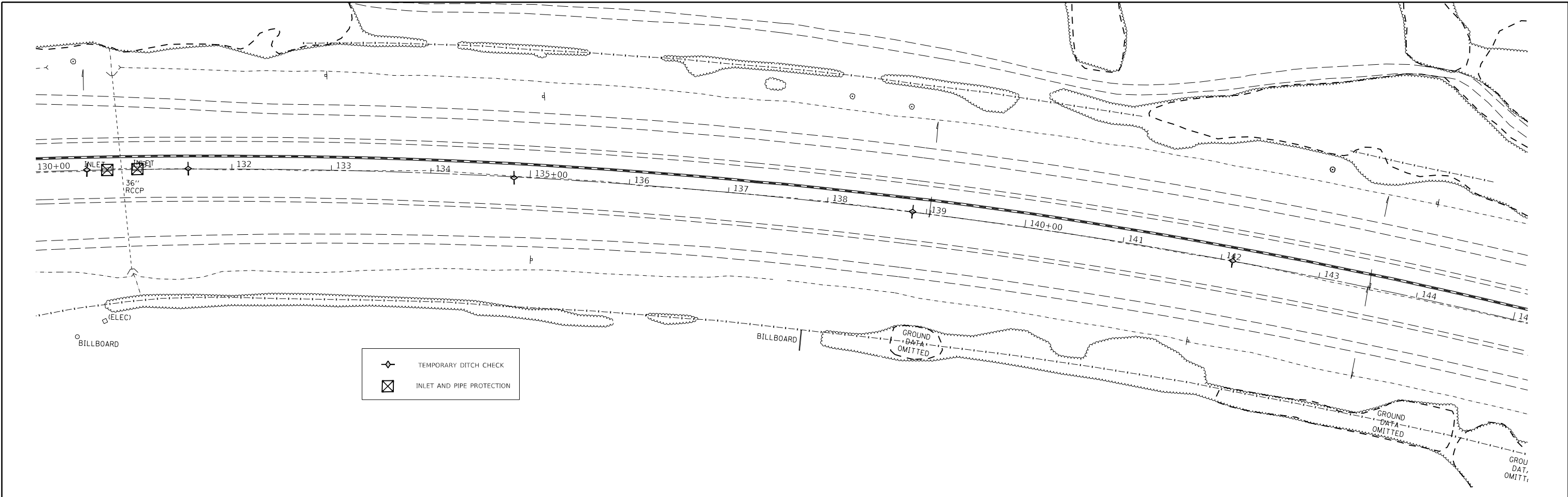
**STATE OF ILLINOIS**  
**DEPARTMENT OF TRANSPORTATION**

SCALE:		SHEET	OF	SHEETS	STA.	TO	STA.
--------	--	-------	----	--------	------	----	------

**EROSION CONTROL**

F.A.J. RTE.	SECTION	COUNTY	TOTAL SHEETS	SHEET NO.
57	D9 CABLE GUARDRAIL 2018-1	JEFFERSON	192	52
CONTRACT NO. 78647				
		ILLINOIS	FED. AID PROJECT	





MODEL: Default  
 FILE: \\nas01c.psu.edu\baronm.d\illinois\pwr\DOT\Documents\DOT\_Offices\Director\_9\Projects\78647\CADD\DATA\CADD\Sheets\0978647\_ProfileSheets.dwg

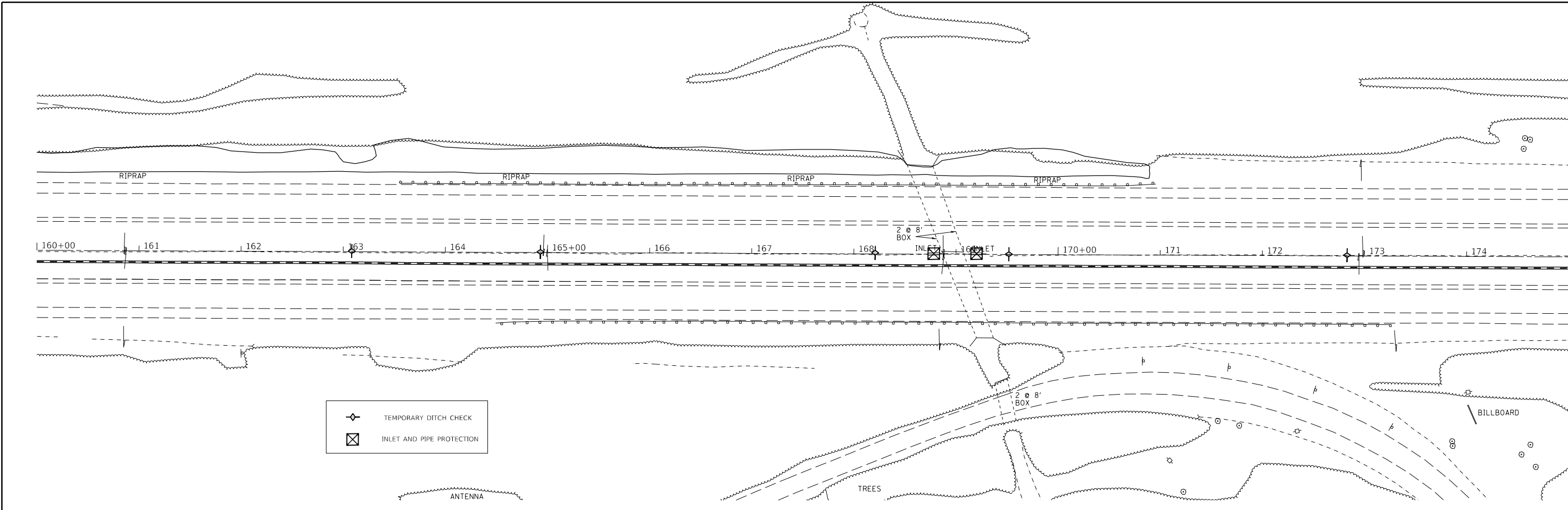
USER NAME = DUGASBC	DESIGNED -	REVISED -
PLOT SCALE = 100.0000' / in.	DRAWN -	REVISED -
PLOT DATE = 4/12/2019	CHECKED -	REVISED -
	DATE -	REVISED -

**STATE OF ILLINOIS**  
**DEPARTMENT OF TRANSPORTATION**

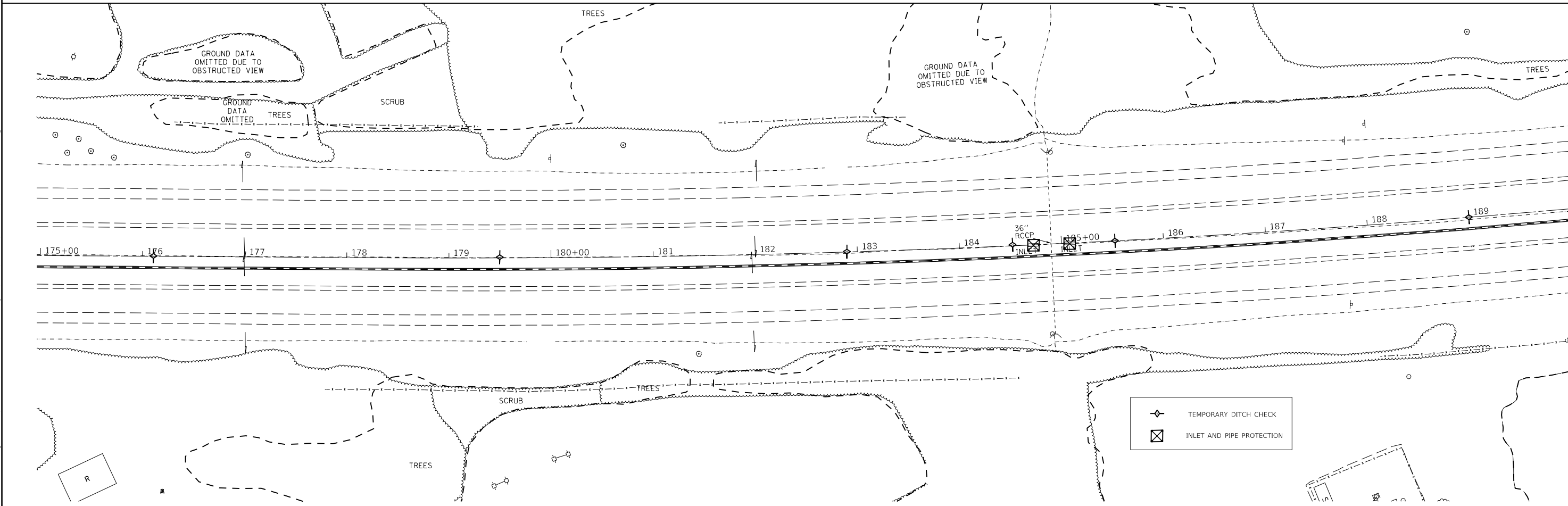
**EROSION CONTROL**

SCALE: SHEET OF SHEETS STA. TO STA.

F.A.J. RTE.	SECTION	COUNTY	TOTAL SHEETS	SHEET NO.
57	D9 CABLE GUARDRAIL 2018-1	JEFFERSON	192	54
CONTRACT NO. 78647				
ILLINOIS FED. AID PROJECT				



	TEMPORARY DITCH CHECK
	INLET AND PIPE PROTECTION



	TEMPORARY DITCH CHECK
	INLET AND PIPE PROTECTION

MODEL: Default  
 FILE: \\nas01c.psu.edu\baronm.d\illinois\dot\Documents\DOT\_Offices\District 9\Projects\78647\CADD\Drawings\78647-ProfileSheets.dwg  
 PROJECT: 78647

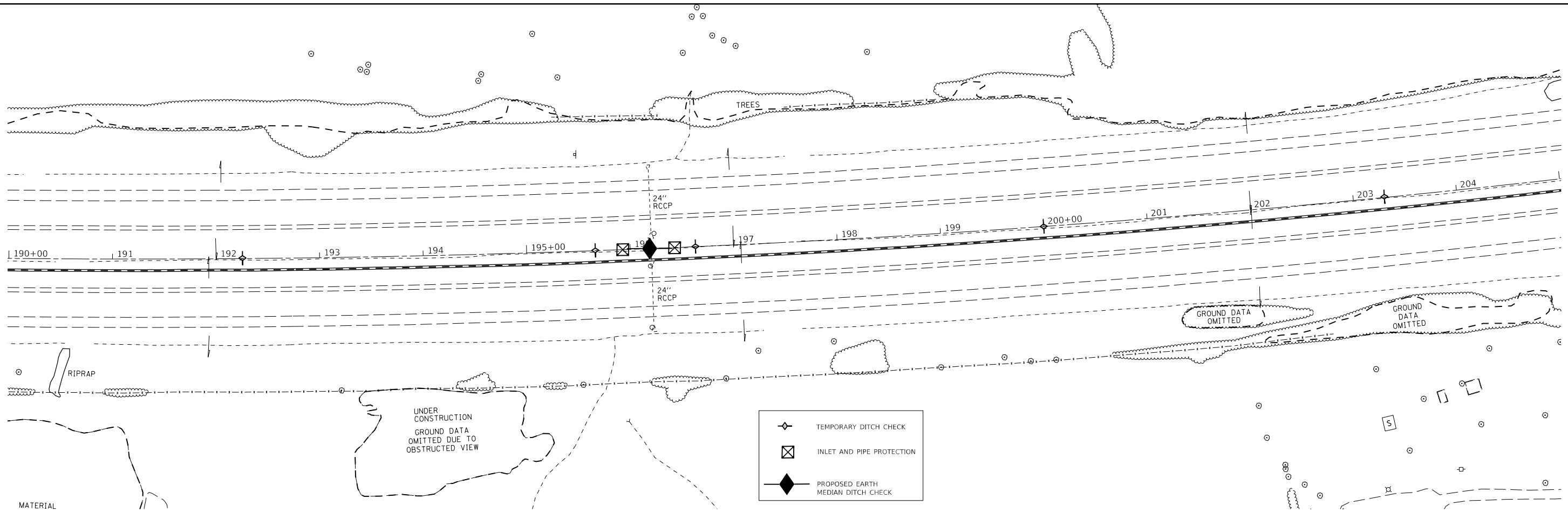
USER NAME = DUGASBC	DESIGNED -	REVISED -
PLOT SCALE = 100,000' / in.	DRAWN -	REVISED -
PLOT DATE = 4/12/2019	CHECKED -	REVISED -
	DATE -	REVISED -

**STATE OF ILLINOIS**  
**DEPARTMENT OF TRANSPORTATION**

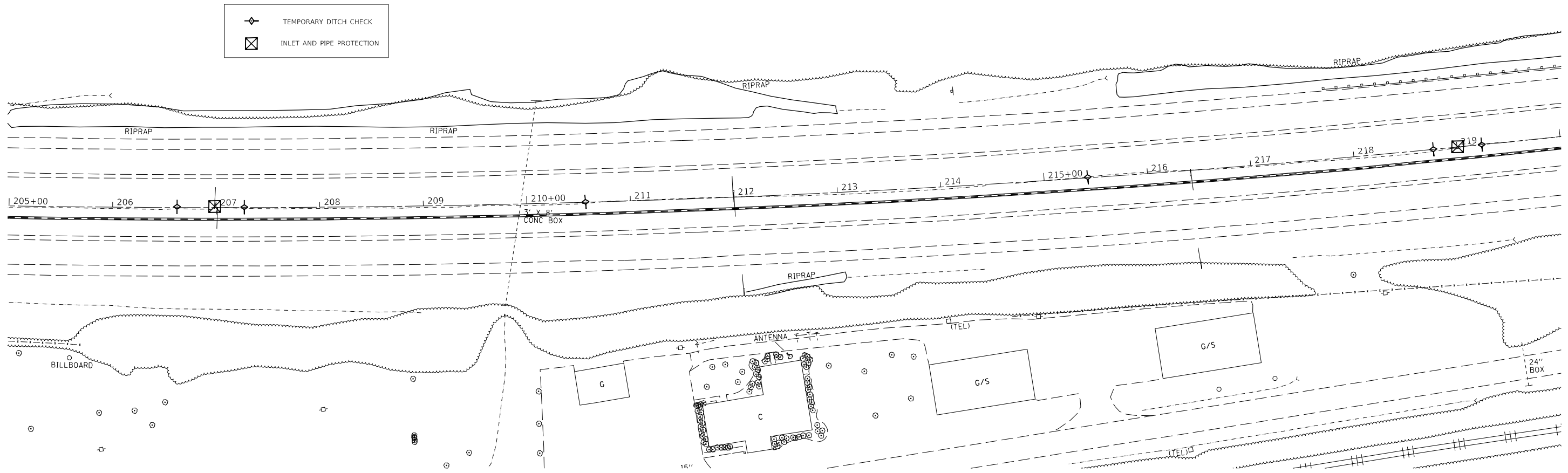
SCALE:		SHEET	OF	SHEETS	STA.	TO	STA.
--------	--	-------	----	--------	------	----	------

**EROSION CONTROL**

F.A.J. RTE.	SECTION	COUNTY	TOTAL SHEETS	SHEET NO.
57	D9 CABLE GUARDRAIL 2018-1	JEFFERSON	192	55
CONTRACT NO. 78647				
		ILLINOIS	FED. AID PROJECT	



- TEMPORARY DITCH CHECK
- INLET AND PIPE PROTECTION
- PROPOSED EARTH MEDIAN DITCH CHECK



- TEMPORARY DITCH CHECK
- INLET AND PIPE PROTECTION

MODEL: Default  
 FILE: h:\a\c\p\pub\barcoms\dat\illinois\p\w\DOT\Documents\DOT - Offices\District 9\Projects\78647\CADD\DATA\CADD\sheet\0978647\_ProfileSheets.dwg  
 PROJECT: 78647

USER NAME = DUGASBC	DESIGNED -	REVISED -
	DRAWN -	REVISED -
PLOT SCALE = 100.0000' / in.	CHECKED -	REVISED -
PLOT DATE = 4/12/2019	DATE -	REVISED -

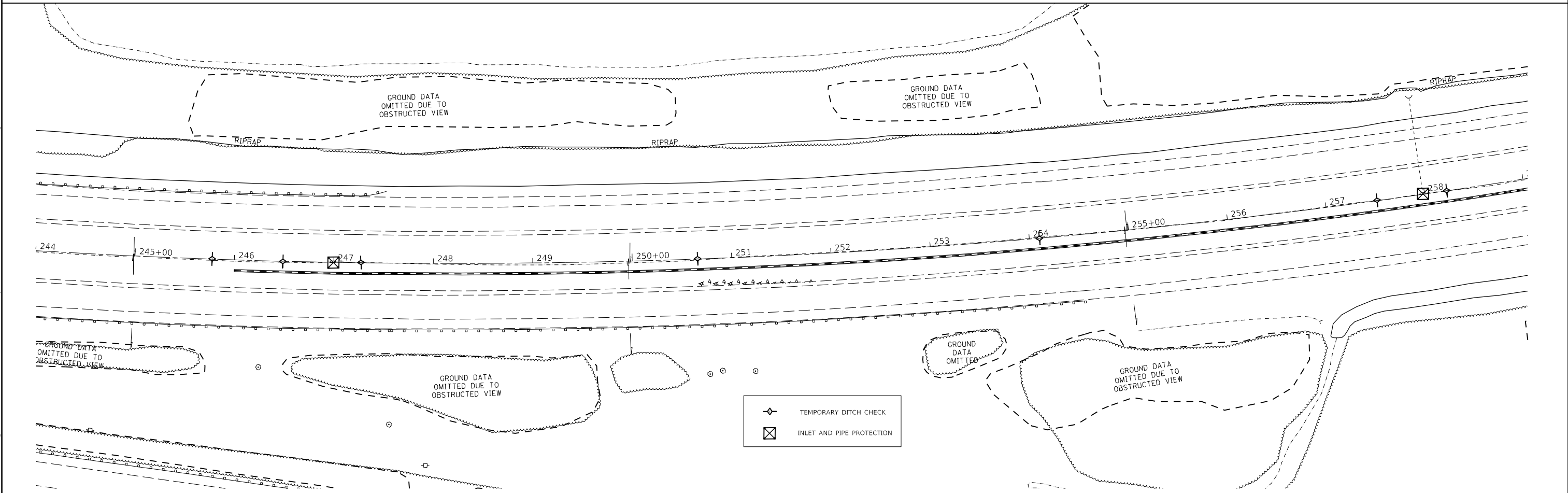
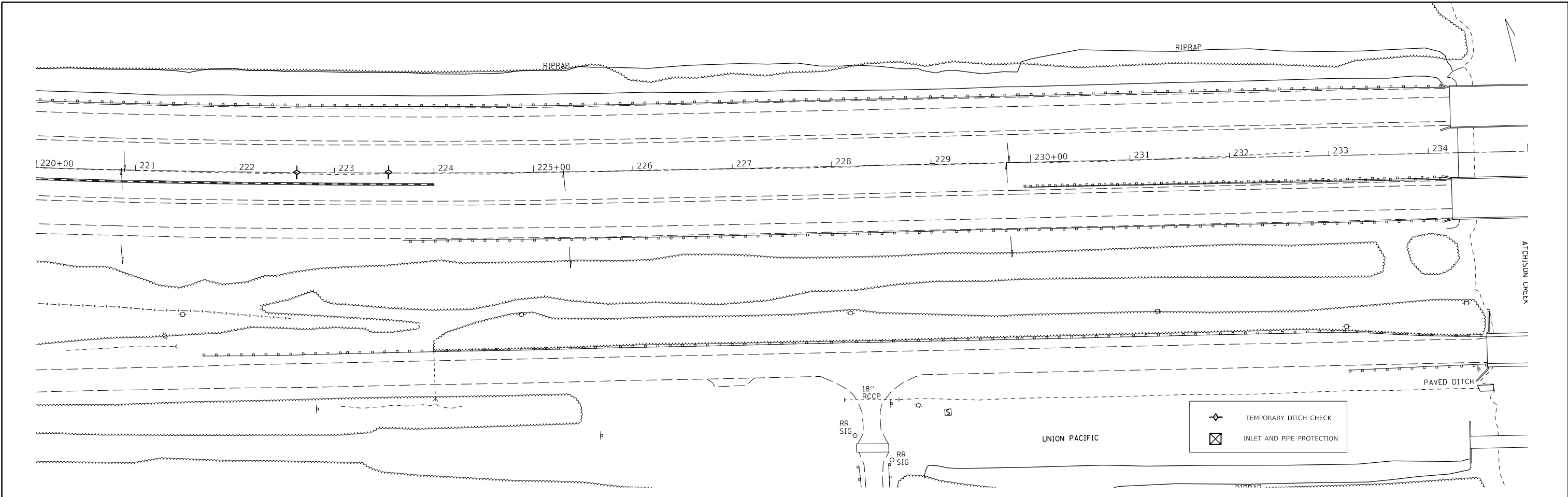
**STATE OF ILLINOIS  
DEPARTMENT OF TRANSPORTATION**

**EROSION CONTROL**

SCALE: SHEET OF SHEETS STA. TO STA.

F.A.J. RTE.	SECTION	COUNTY	TOTAL SHEETS	SHEET NO.
57	D9 CABLE GUARDRAIL 2018-1	JEFFERSON	192	56
CONTRACT NO. 78647				
ILLINOIS FED. AID PROJECT				





MODEL: Default  
 FILE: \\nas01c.psu.edu\baronm.d\illinois.gov\PROJECTS\DOT\Office\District 9\Projects\78647\CADD\Drawings\978647\_ProfileSheets.dwg

USER NAME = DUGASBC	DESIGNED -	REVISED -
PLOT SCALE = 100.0000' / in.	DRAWN -	REVISED -
PLOT DATE = 4/12/2019	CHECKED -	REVISED -
	DATE -	REVISED -

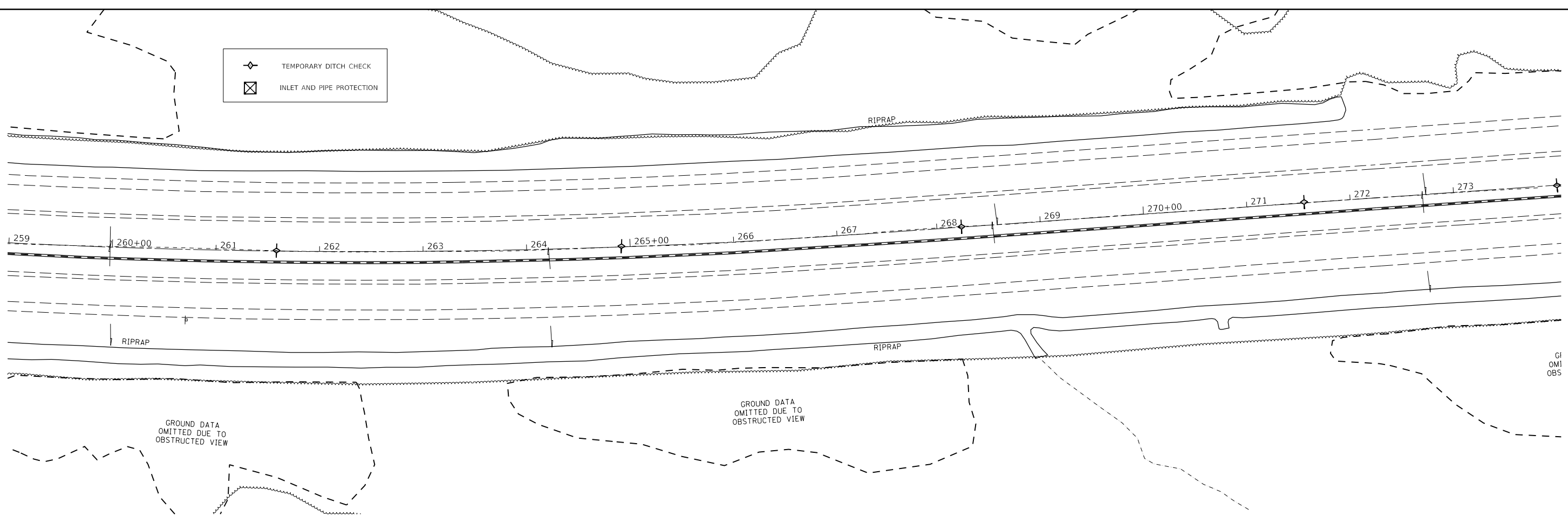
**STATE OF ILLINOIS**  
**DEPARTMENT OF TRANSPORTATION**

<b>EROSION CONTROL</b>				
SCALE:	SHEET	OF	SHEETS	STA. TO STA.

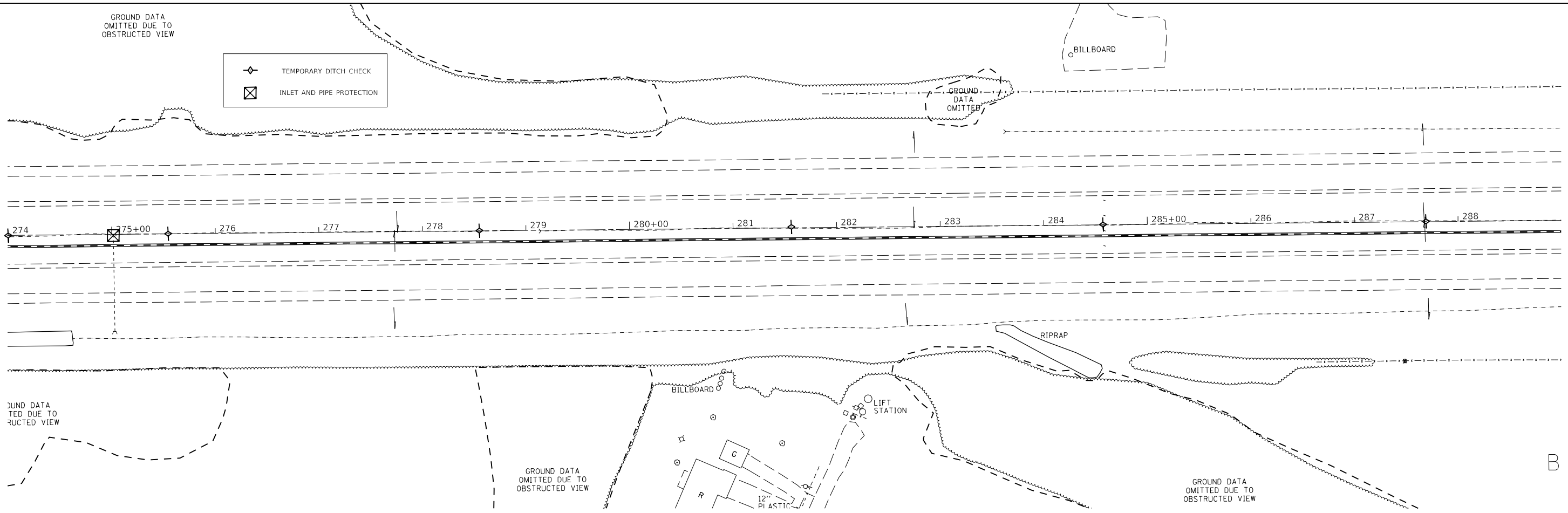
F.A.J. RTE.	SECTION	COUNTY	TOTAL SHEETS	SHEET NO.
57	D9 CABLE GUARDRAIL 2018-1	JEFFERSON	192	57
CONTRACT NO. 78647				
ILLINOIS FED. AID PROJECT				

MODEL: Default  
 FILE: Model - Riprap.dwg  
 PLOT DATE: 4/12/2019  
 PROJECT: 9\Projects\78647\CADD\Drawings\DOT\Office\Drawings\9\Projects\78647\CADD\Drawings\DOT\Office\Drawings\9\Projects\78647\ProfileSheets.dwg

	TEMPORARY DITCH CHECK
	INLET AND PIPE PROTECTION



	TEMPORARY DITCH CHECK
	INLET AND PIPE PROTECTION



USER NAME = DUGASBC	DESIGNED -	REVISED -
PLOT SCALE = 100.0000' / in.	DRAWN -	REVISED -
PLOT DATE = 4/12/2019	CHECKED -	REVISED -
	DATE -	REVISED -

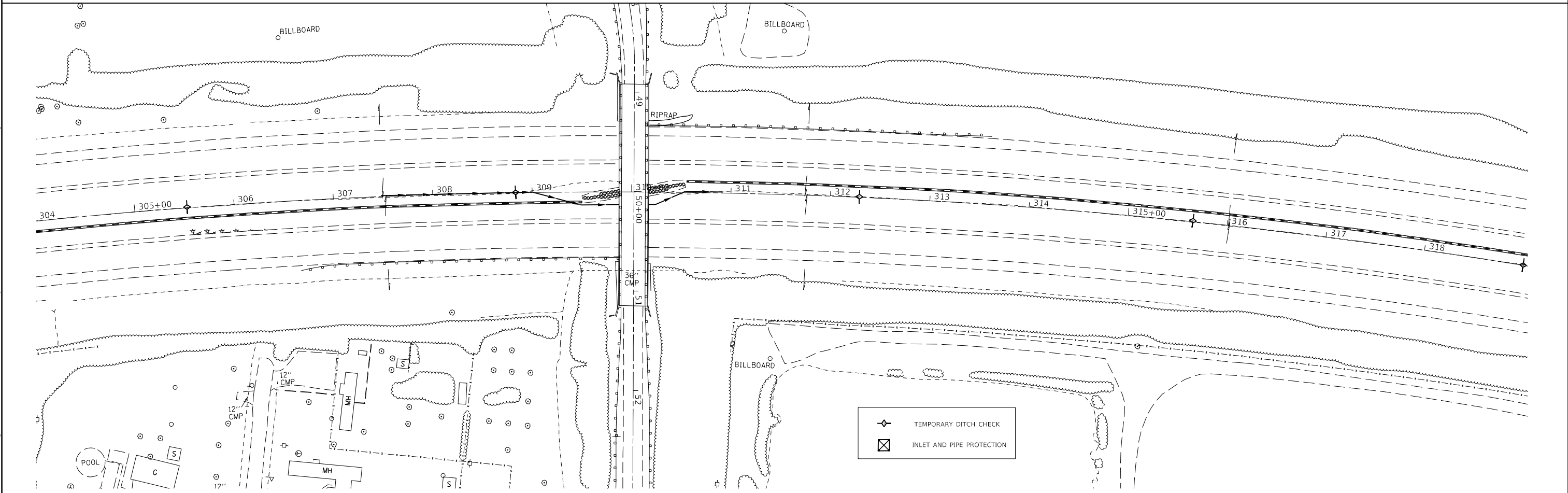
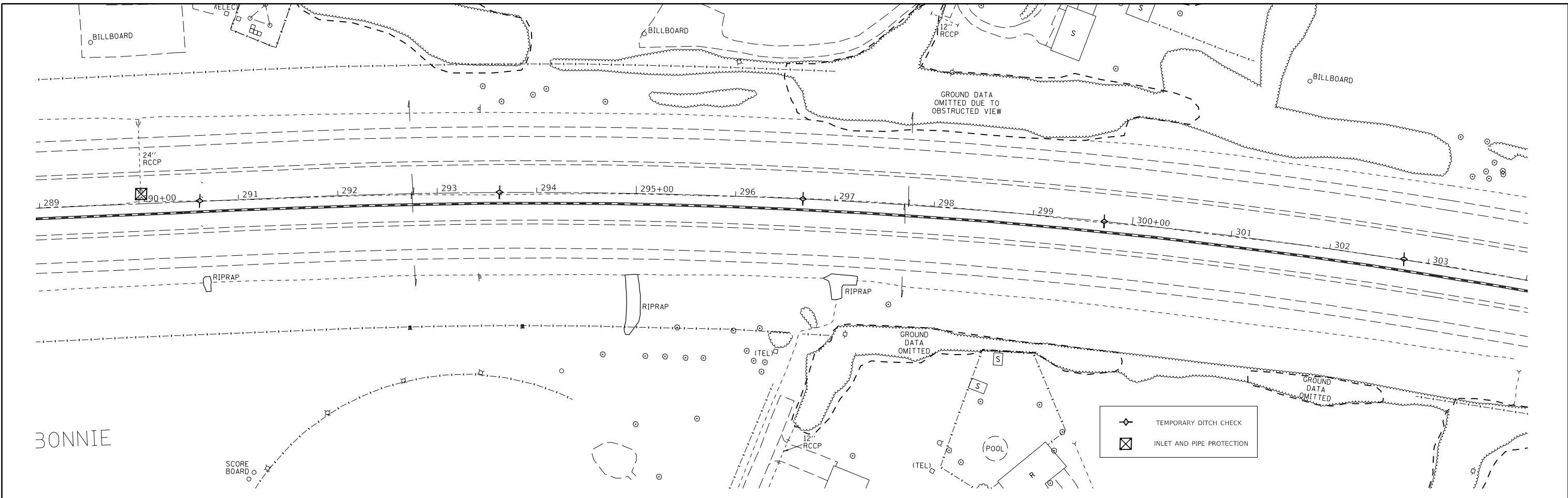
**STATE OF ILLINOIS**  
**DEPARTMENT OF TRANSPORTATION**

**EROSION CONTROL**

SCALE: SHEET OF SHEETS STA. TO STA.

F.A.J. RTE.	SECTION	COUNTY	TOTAL SHEETS	SHEET NO.
57	D9 CABLE GUARDRAIL 2018-1	JEFFERSON	192	58
CONTRACT NO. 78647				
ILLINOIS FED. AID PROJECT				

B



MODEL: Default  
 FILE: \\nas01c.psu.edu\pub\baronm.d\illinois\scop\WIDDOT\Documents\DOT\_Offices\District 9\Projects\78647\CADD\DATA\CAD\Sheet\0978647\_ProfileSheets.dwg

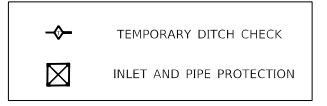
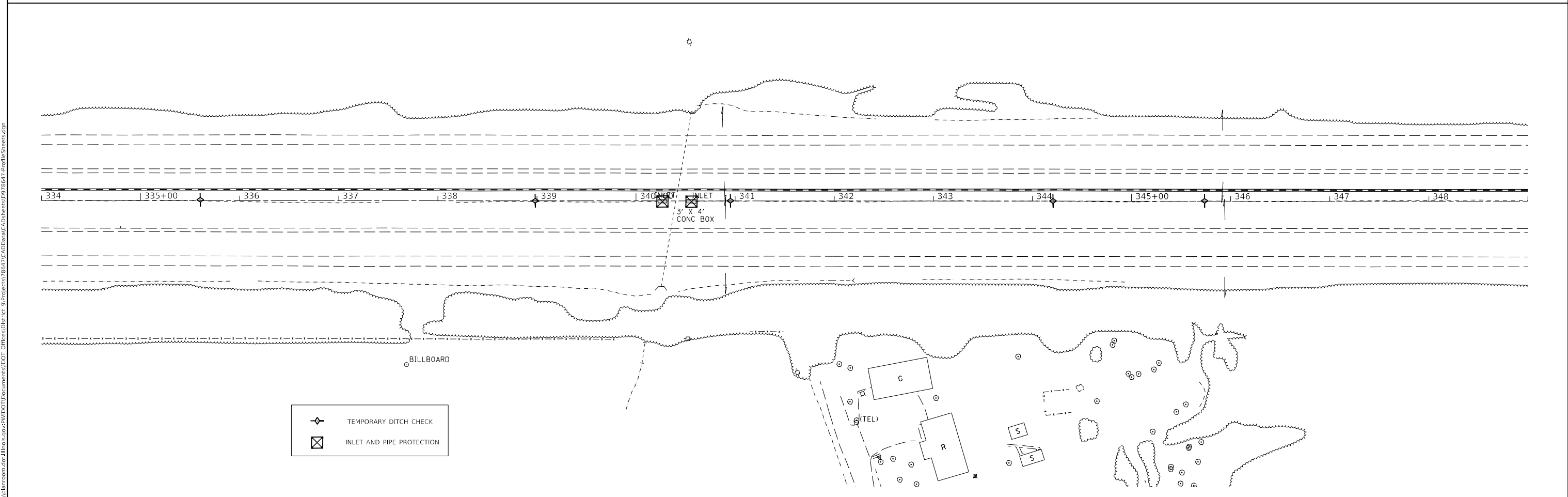
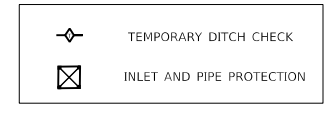
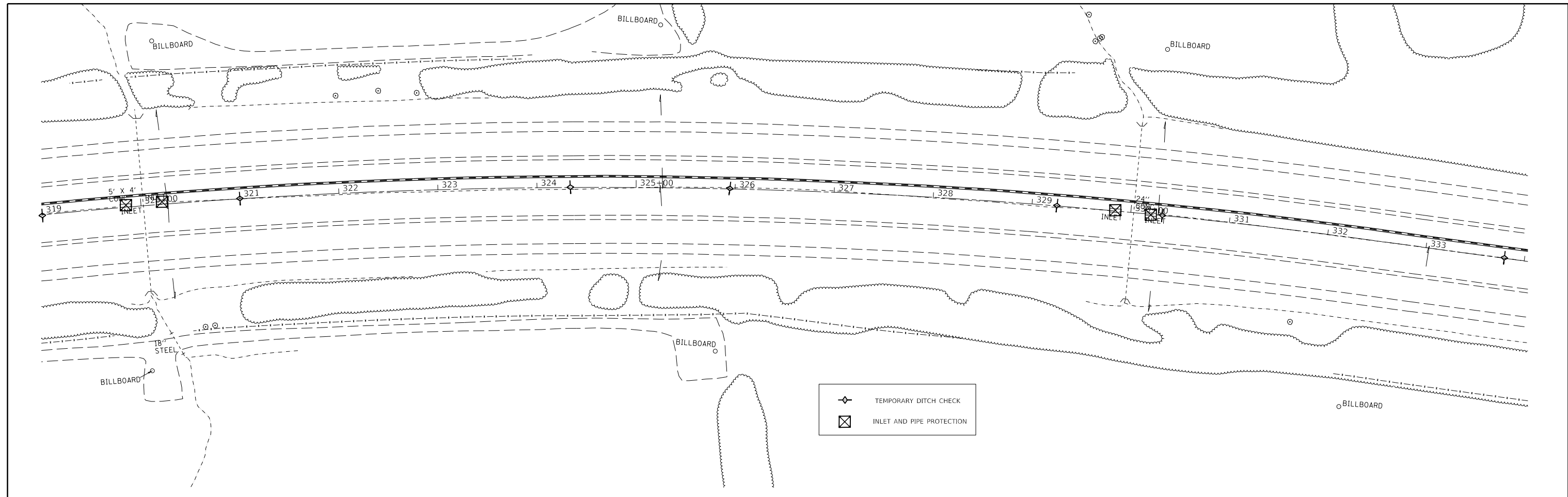
USER NAME = DUGASBC	DESIGNED -	REVISED -
	DRAWN -	REVISED -
PLOT SCALE = 100,0000' / in.	CHECKED -	REVISED -
PLOT DATE = 4/12/2019	DATE -	REVISED -

**STATE OF ILLINOIS  
DEPARTMENT OF TRANSPORTATION**

**EROSION CONTROL**

SCALE: SHEET OF SHEETS STA. TO STA.

F.A.J. RTE.	SECTION	COUNTY	TOTAL SHEETS	SHEET NO.
57	D9 CABLE GUARDRAIL 2018-1	JEFFERSON	192	59
CONTRACT NO. 78647				
ILLINOIS FED. AID PROJECT				



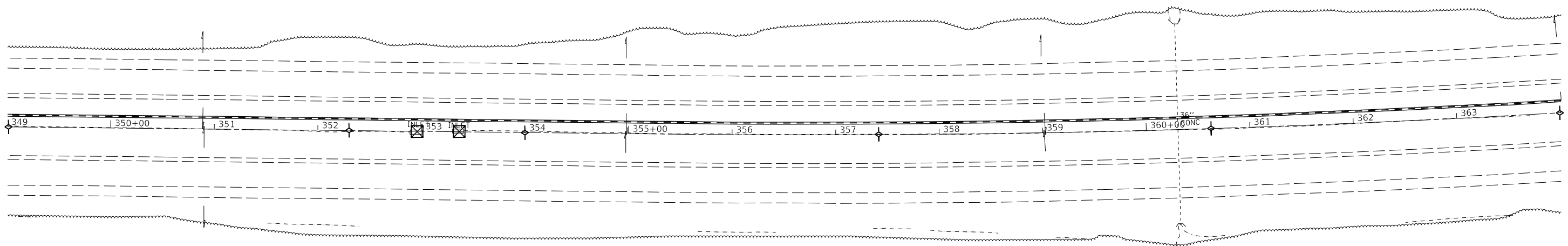
MODEL: Default  
 FILE: \\blm\c:\pub\baron\m.d\illinois\p\w\DOT\Documents\DOT\_Offices\Illinet\9\Projects\78647\CADD\DATA\CAD\Sheets\D9\78647\_ProfileSheets.dwg

USER NAME = DUGASBC	DESIGNED -	REVISED -
PLOT SCALE = 100,0000' / in.	DRAWN -	REVISED -
PLOT DATE = 4/12/2019	CHECKED -	REVISED -
	DATE -	REVISED -

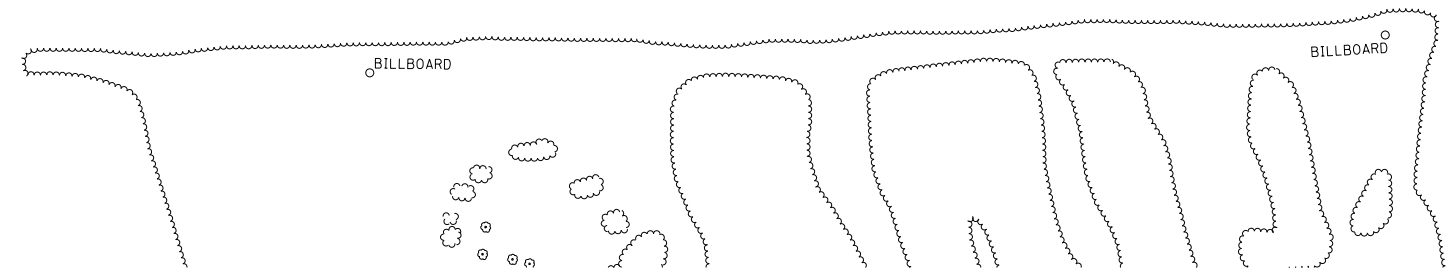
**STATE OF ILLINOIS**  
**DEPARTMENT OF TRANSPORTATION**

<b>EROSION CONTROL</b>	
SCALE:	SHEET OF SHEETS STA. TO STA.

F.A.J. RTE.	SECTION	COUNTY	TOTAL SHEETS	SHEET NO.
57	D9 CABLE GUARDRAIL 2018-1	JEFFERSON	192	60
CONTRACT NO. 78647				
ILLINOIS FED. AID PROJECT				



	TEMPORARY DITCH CHECK
	INLET AND PIPE PROTECTION



	TEMPORARY DITCH CHECK
	INLET AND PIPE PROTECTION



MODEL: Default  
 FILE: \\nas01c.psu.edu\baronm\dot\illinois\p\p\DOT\Documents\DOT\_Offices\Illinet\9\Projects\78647\CADD\DATA\CAD\Sheet\09\78647\_ProfileSheets.dwg

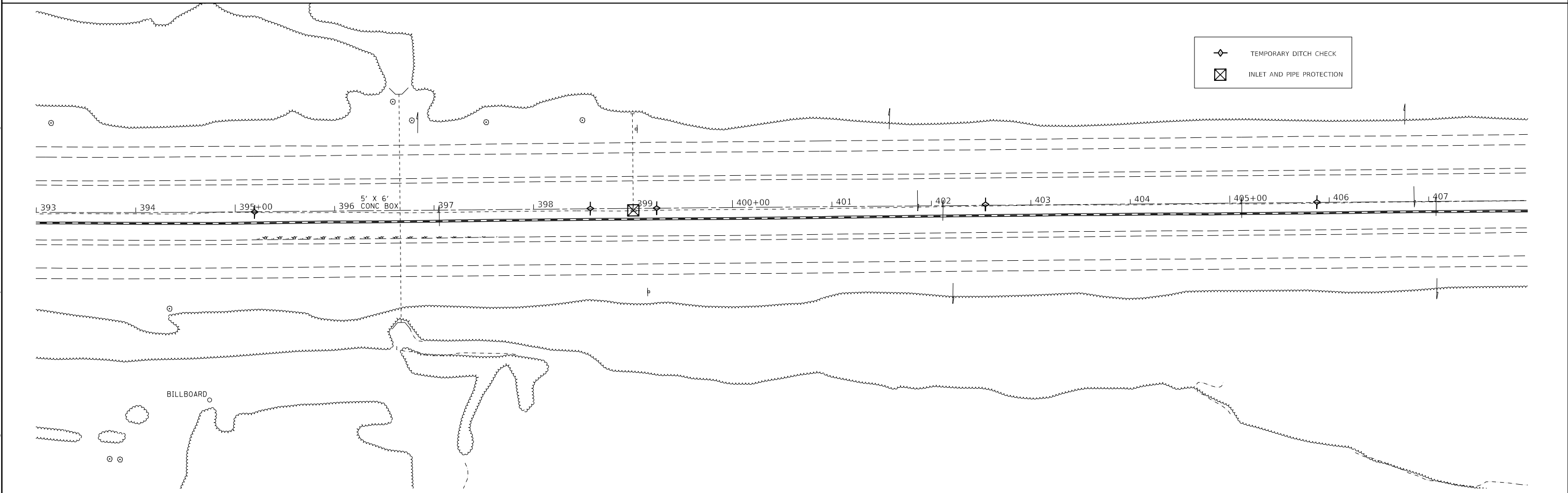
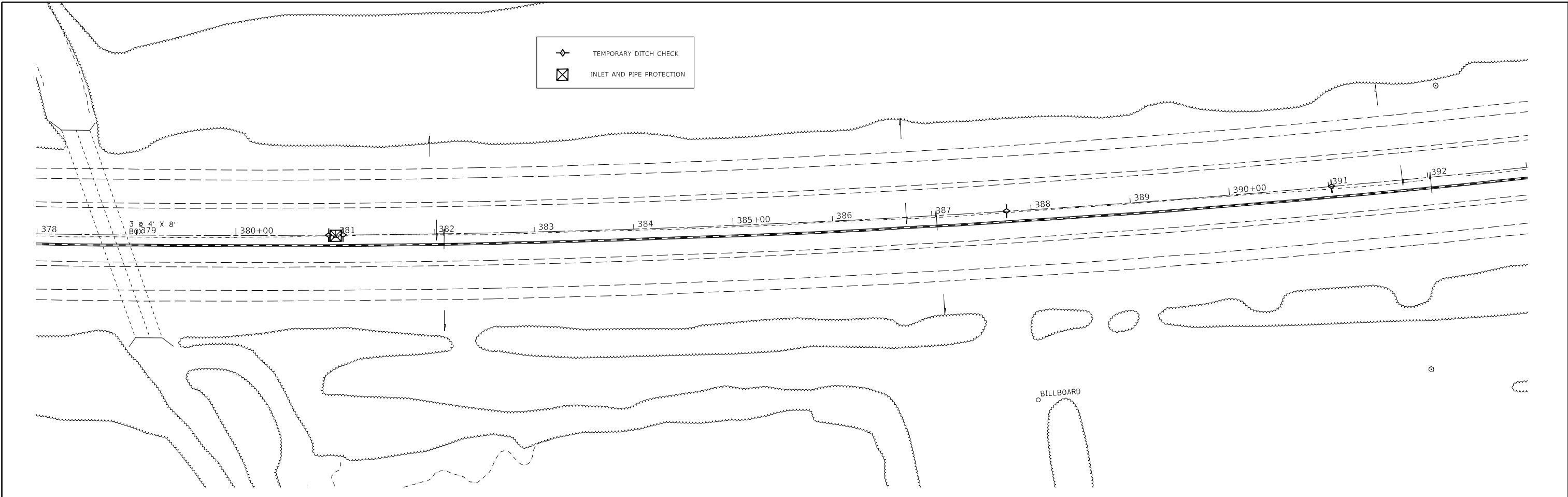
USER NAME = DUGASBC	DESIGNED -	REVISED -
PLOT SCALE = 100.0000' / in.	DRAWN -	REVISED -
PLOT DATE = 4/12/2019	CHECKED -	REVISED -
	DATE -	REVISED -

**STATE OF ILLINOIS  
DEPARTMENT OF TRANSPORTATION**

**EROSION CONTROL**

SCALE:      SHEET      OF      SHEETS      STA.      TO      STA.

F.A.J. RTE.	SECTION	COUNTY	TOTAL SHEETS	SHEET NO.
57	D9 CABLE GUARDRAIL 2018-1	JEFFERSON	192	61
CONTRACT NO. 78647				
ILLINOIS FED. AID PROJECT				



TEMPORARY DITCH CHECK  
 INLET AND PIPE PROTECTION

TEMPORARY DITCH CHECK  
 INLET AND PIPE PROTECTION

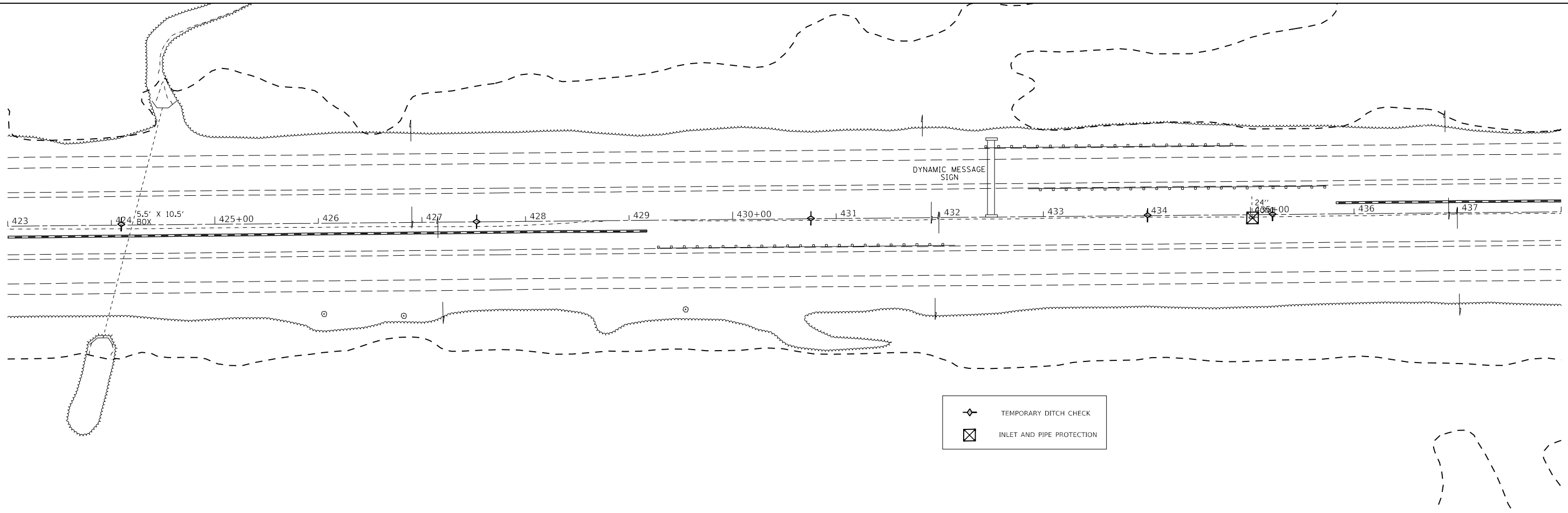
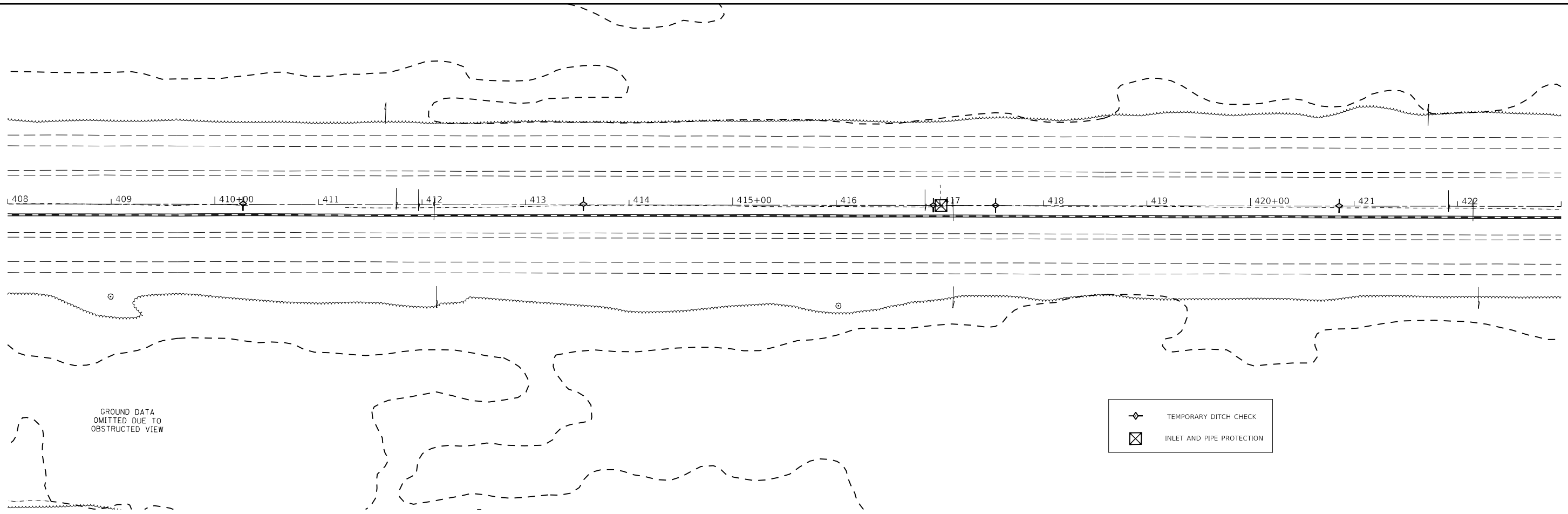
MODEL: Default  
 FILE: h:\a\c\p\pub\baronm.dwg  
 I:\Illinois\DOT\Documents\DOT\_Offices\Director\9\Projects\78647\CADD\DATA\CADD\Sheet\9\78647\_ProfileSheets.dwg

USER NAME = DUGASBC	DESIGNED -	REVISED -
PLOT SCALE = 100.0000' / in.	DRAWN -	REVISED -
PLOT DATE = 4/12/2019	CHECKED -	REVISED -
	DATE -	REVISED -

**STATE OF ILLINOIS**  
**DEPARTMENT OF TRANSPORTATION**

<b>EROSION CONTROL</b>				
SCALE:	SHEET	OF	SHEETS	STA. TO STA.

F.A.J. RTE.	SECTION	COUNTY	TOTAL SHEETS	SHEET NO.
57	D9 CABLE GUARDRAIL 2018-1	JEFFERSON	192	62
CONTRACT NO. 78647				
ILLINOIS FED. AID PROJECT				



MODEL: Default  
 FILE: h:\m\c\_p\pub\harcam.dwg  
 PROJECT: 78647-1  
 SHEET: 63  
 DATE: 4/12/2019  
 TIME: 10:00:00 AM  
 USER: DUGASBC

USER NAME = DUGASBC	DESIGNED -	REVISED -
PLOT SCALE = 100.0000' / in.	DRAWN -	REVISED -
PLOT DATE = 4/12/2019	CHECKED -	REVISED -
	DATE -	REVISED -

**STATE OF ILLINOIS**  
**DEPARTMENT OF TRANSPORTATION**

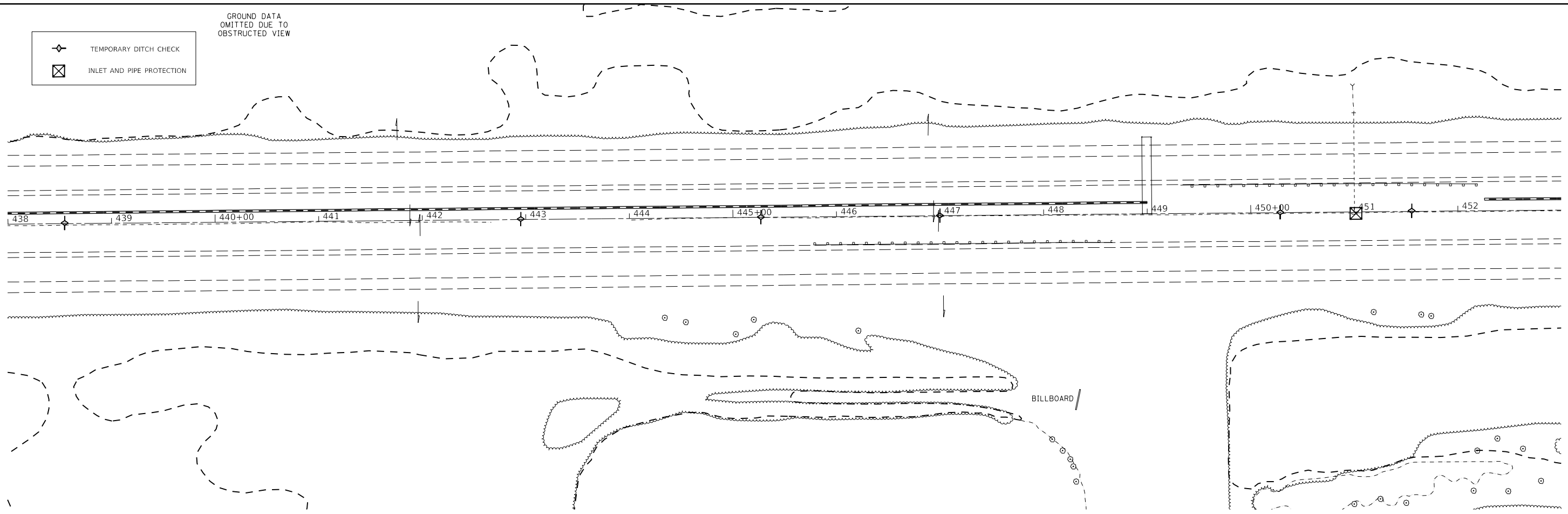
**EROSION CONTROL**

SCALE: SHEET OF SHEETS STA. TO STA.

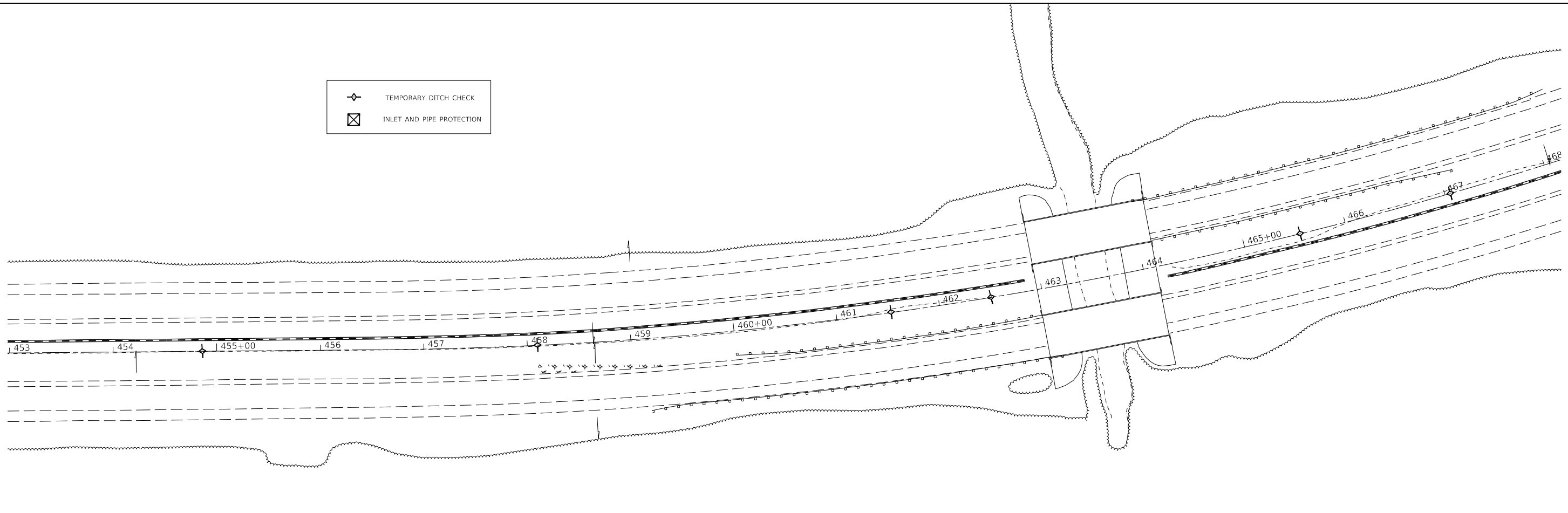
F.A.J. RTE.	SECTION	COUNTY	TOTAL SHEETS	SHEET NO.
57	D9 CABLE GUARDRAIL 2018-1	JEFFERSON	192	63
CONTRACT NO. 78647				
ILLINOIS FED. AID PROJECT				

GROUND DATA  
OMITTED DUE TO  
OBSTRUCTED VIEW

- ◆ TEMPORARY DITCH CHECK
- ⊠ INLET AND PIPE PROTECTION



- ◆ TEMPORARY DITCH CHECK
- ⊠ INLET AND PIPE PROTECTION



MODEL: Default  
 FILE: h:\mhc\p\pub\barroom.dwg  
 PROJECT: 78647-1  
 SHEET: 64

USER NAME = DUGASBC	DESIGNED -	REVISED -
PLOT SCALE = 100.0000' / in.	DRAWN -	REVISED -
PLOT DATE = 4/12/2019	CHECKED -	REVISED -
	DATE -	REVISED -

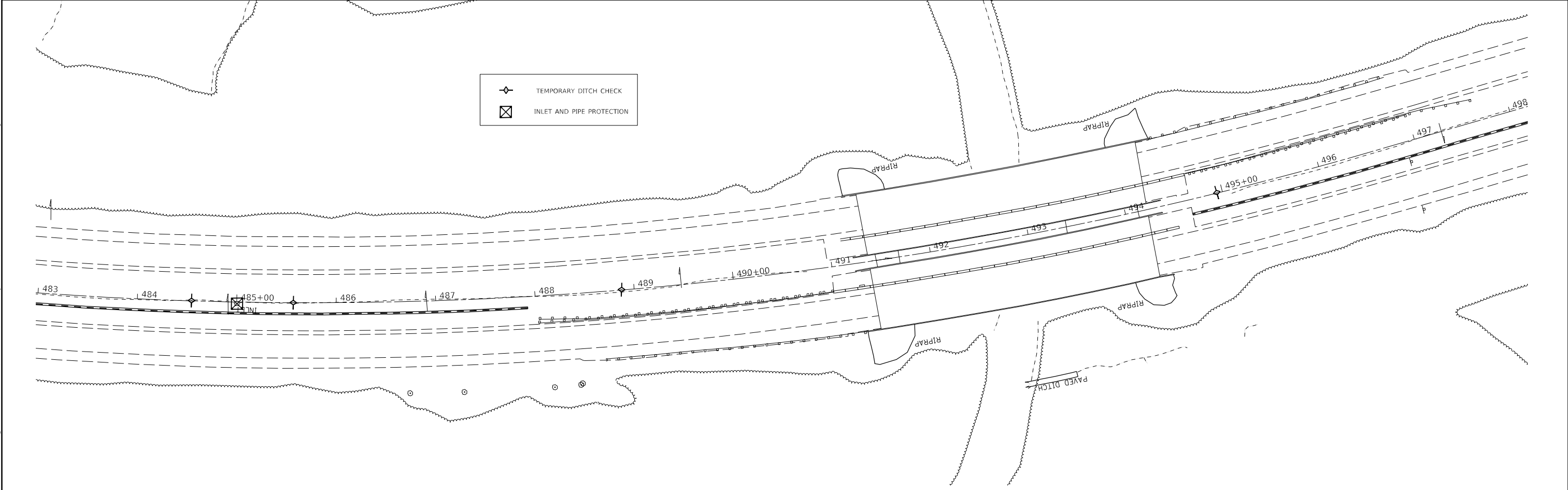
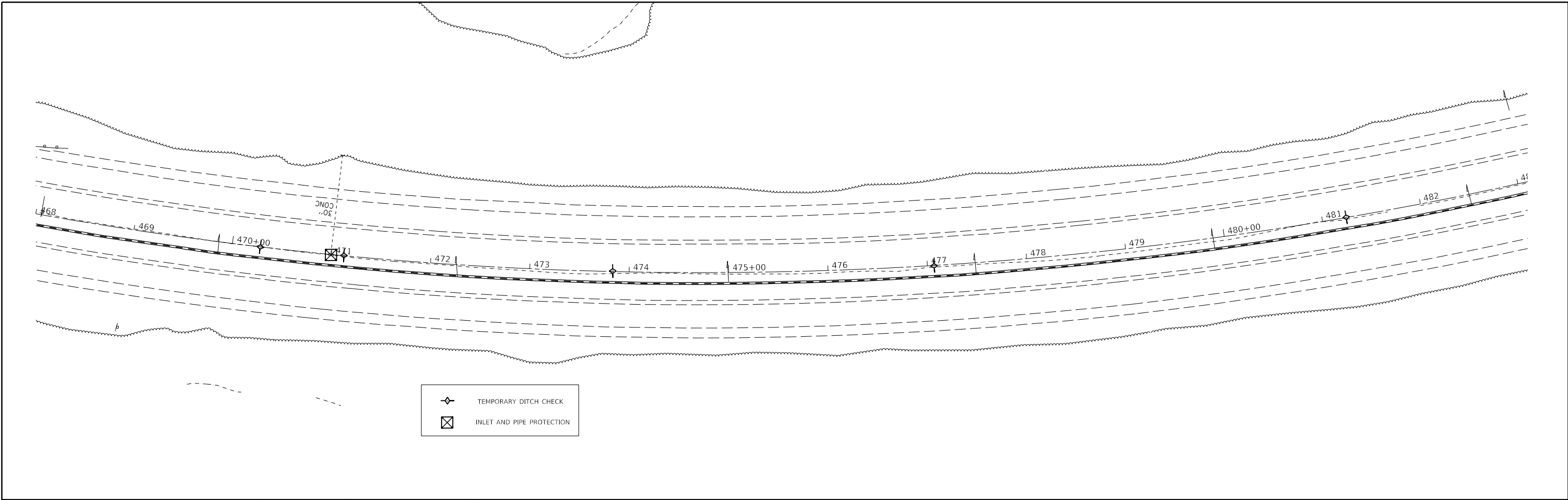
**STATE OF ILLINOIS  
DEPARTMENT OF TRANSPORTATION**

**EROSION CONTROL**

SCALE: SHEET OF SHEETS STA. TO STA.

F.A.J. RTE.	SECTION	COUNTY	TOTAL SHEETS	SHEET NO.
57	D9 CABLE GUARDRAIL 2018-1	JEFFERSON	192	64
CONTRACT NO. 78647				
ILLINOIS FED. AID PROJECT				





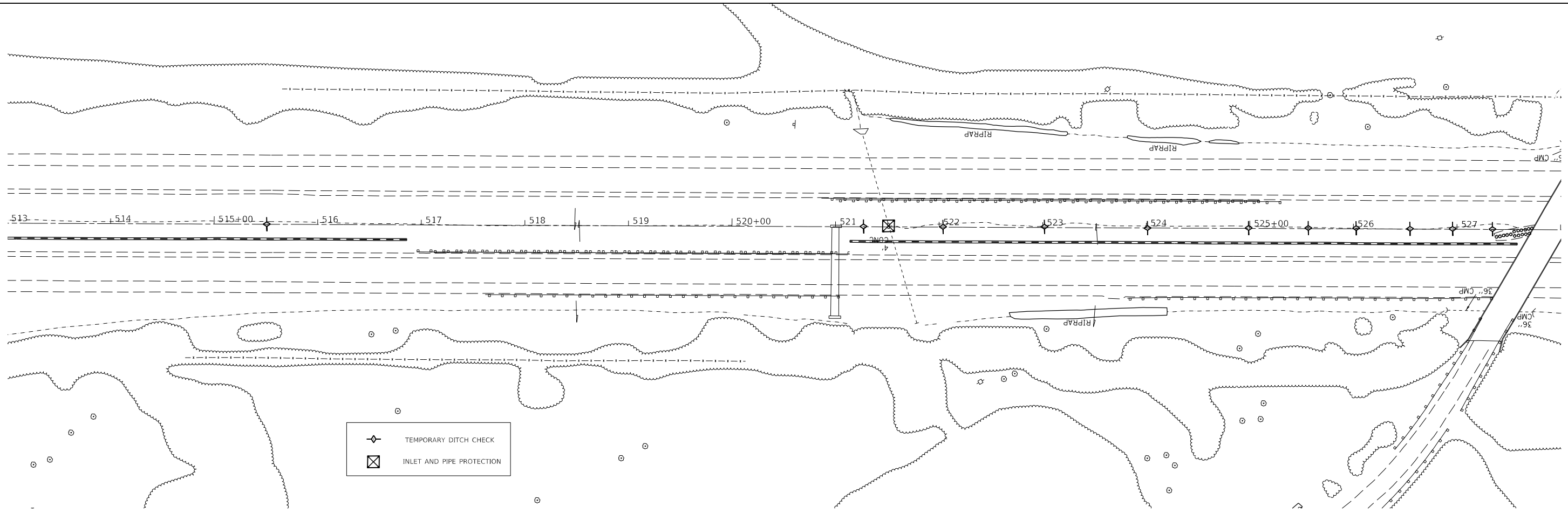
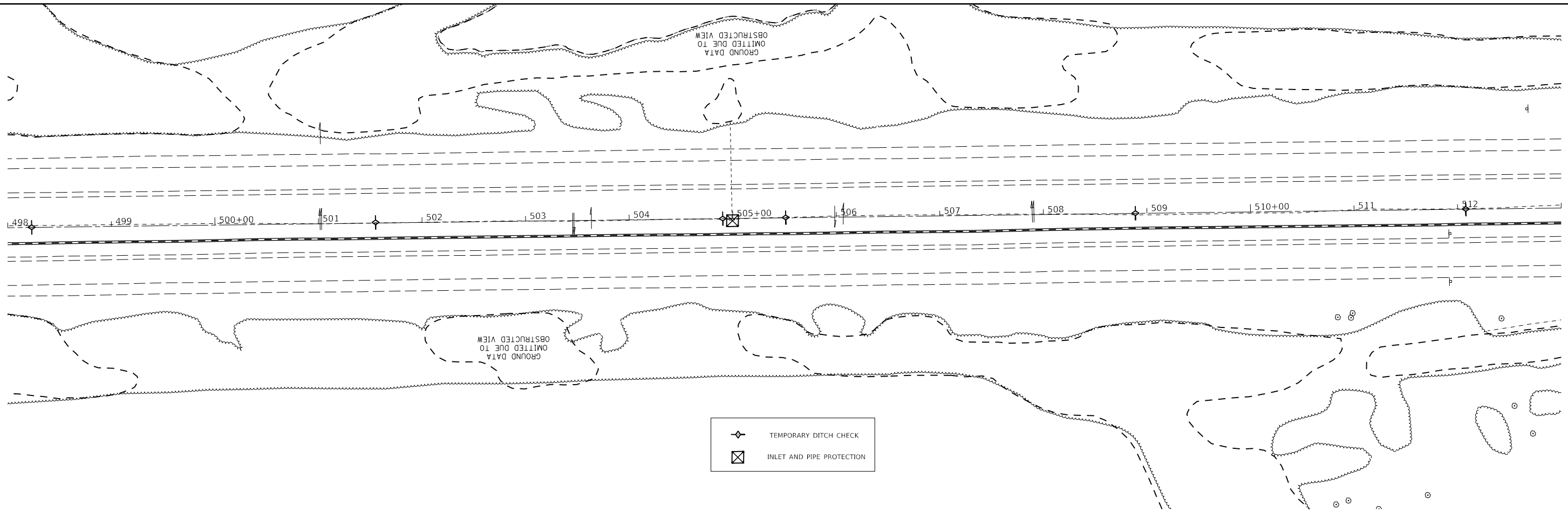
MODEL: Default  
 FILE: h:\m\c\p\sup\barroom.dwg  
 PROJECT: 9\Projects\78647\CADD\Drawings\DOT\_Offices\Drawings\9\Projects\78647\CADD\Drawings\DOT\_Offices\Drawings\9\Projects\78647\ProfileSheets.dwg

USER NAME = DUGASBC	DESIGNED -	REVISED -
PLOT SCALE = 100,0000' / in.	DRAWN -	REVISED -
PLOT DATE = 4/12/2019	CHECKED -	REVISED -
	DATE -	REVISED -

**STATE OF ILLINOIS**  
**DEPARTMENT OF TRANSPORTATION**

<b>EROSION CONTROL</b>				
SCALE:	SHEET	OF	SHEETS	STA. TO STA.

F.A.J. RTE.	SECTION	COUNTY	TOTAL SHEETS	SHEET NO.
57	D9 CABLE GUARDRAIL 2018-1	JEFFERSON	192	65
CONTRACT NO. 78647				
ILLINOIS FED. AID PROJECT				



MODEL: Default  
 FILE: h:\a\c\p\pub\barcoms.dwg  
 I:\Illinois\DOT\Documents\DOT - Office\Drawings\9\Projects\78647\CADD\Drawings\9\78647-ProfileSheets.dwg



USER NAME = DUGASBC	DESIGNED -	REVISED -
	DRAWN -	REVISED -
PLOT SCALE = 100.0000' / in.	CHECKED -	REVISED -
PLOT DATE = 4/12/2019	DATE -	REVISED -

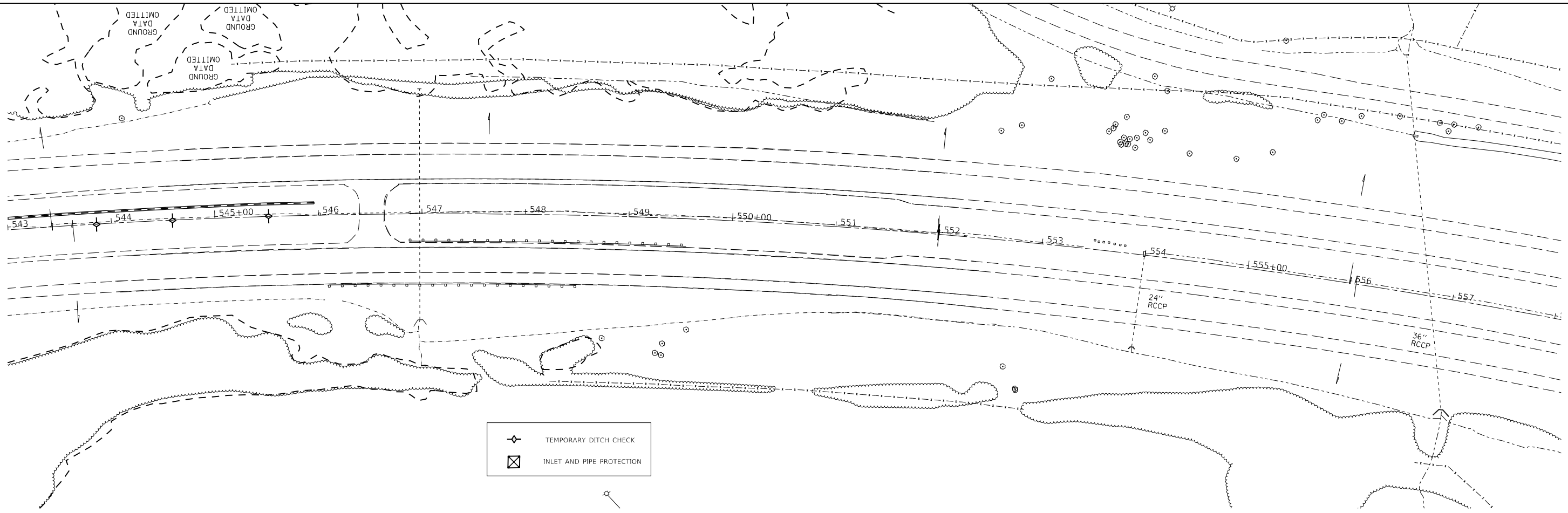
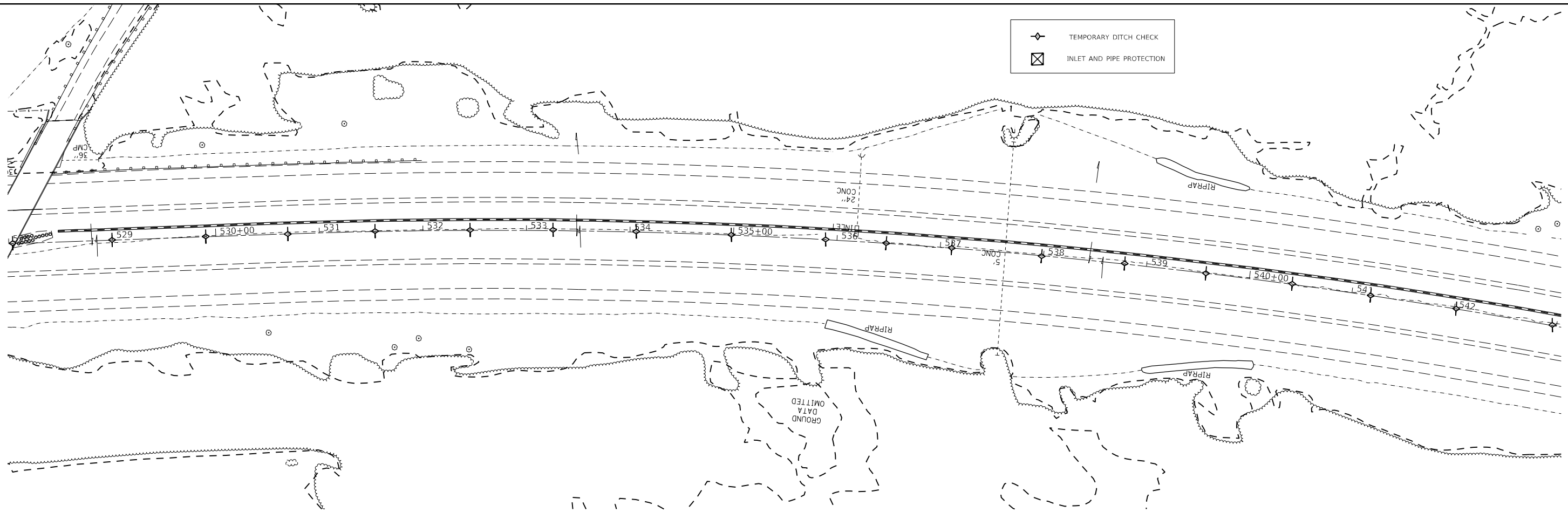
**STATE OF ILLINOIS**  
**DEPARTMENT OF TRANSPORTATION**



**EROSION CONTROL**

SCALE:      SHEET      OF      SHEETS      STA.      TO      STA.

F.A.J. RTE.	SECTION	COUNTY	TOTAL SHEETS	SHEET NO.
57	D9 CABLE GUARDRAIL 2018-1	JEFFERSON	192	66
CONTRACT NO. 78647				
		ILLINOIS	FED. AID PROJECT	

 TEMPORARY DITCH CHECK  
 INLET AND PIPE PROTECTION



 TEMPORARY DITCH CHECK  
 INLET AND PIPE PROTECTION

MODEL: Default  
 FILE: h:\a\c\p\pub\barroom.dwg  
 PROJECT: 78647-1\DOT Documents\DOT Office\Drawings\9\Projects\78647\CADD\DATA\CAD\Sheet\978647-ProfileSheets.dwg

USER NAME = DUGASBC	DESIGNED -	REVISED -
	DRAWN -	REVISED -
PLOT SCALE = 100.0000' / in.	CHECKED -	REVISED -
PLOT DATE = 4/12/2019	DATE -	REVISED -

**STATE OF ILLINOIS**  
**DEPARTMENT OF TRANSPORTATION**

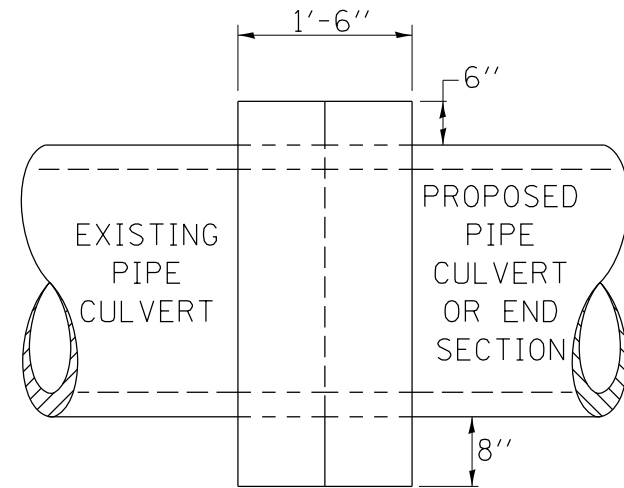
**EROSION CONTROL**

SCALE: SHEET OF SHEETS STA. TO STA.

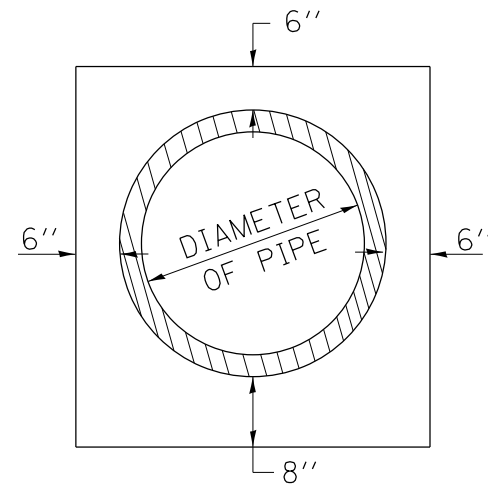
F.A.J. RTE.	SECTION	COUNTY	TOTAL SHEETS	SHEET NO.
57	D9 CABLE GUARDRAIL 2018-1	JEFFERSON	192	67
CONTRACT NO. 78647				
ILLINOIS		FED. AID PROJECT		

# CONCRETE COLLAR

PIPE TO PIPE



SIDE VIEW



END VIEW

## TABULATION

DIAMETER OF PIPE	CL SI CONC CU YDS EST
12"	0.24
15"	0.29
18"	0.32
24"	0.44
30"	0.56
36"	0.66
42"	0.80
48"	0.93
54"	1.07
60"	1.22
72"	1.55

THE CONCRETE COLLAR SHALL BE PAID FOR AT THE CONTRACT UNIT PRICE PER CUBIC YARD FOR **CONCRETE COLLAR**, AS SHOWN ON THE PLANS, WHICH PRICE SHALL INCLUDE THE REMOVAL OF SUCH PORTIONS THE EXISTING HEADWALLS AS MAY BE REQUIRED.

CLASS SI CONCRETE SHALL BE USED THROUGHOUT.

### REVISIONS

DRAWN	7-13-90
REVISED	8-22-94
REVISED	3-26-08
REVISED	5-17-13

STD. 9-79

MODEL: Default  
 FILE: \\blm1c:\pub\planroom\dat\illinois\gov\PI\DOT\Documents\DOT\_Offices\Illin\ct 9\Projects\78647\CADD\Drawings\978647-Sheets.dgn

USER NAME = DUGASBC	DESIGNED -	REVISED -
	DRAWN -	REVISED -
PLOT SCALE = 100.0000' / in.	CHECKED -	REVISED -
PLOT DATE = 4/12/2019	DATE -	REVISED -

**STATE OF ILLINOIS  
DEPARTMENT OF TRANSPORTATION**

**CONCRETE COLLAR  
DETAIL**

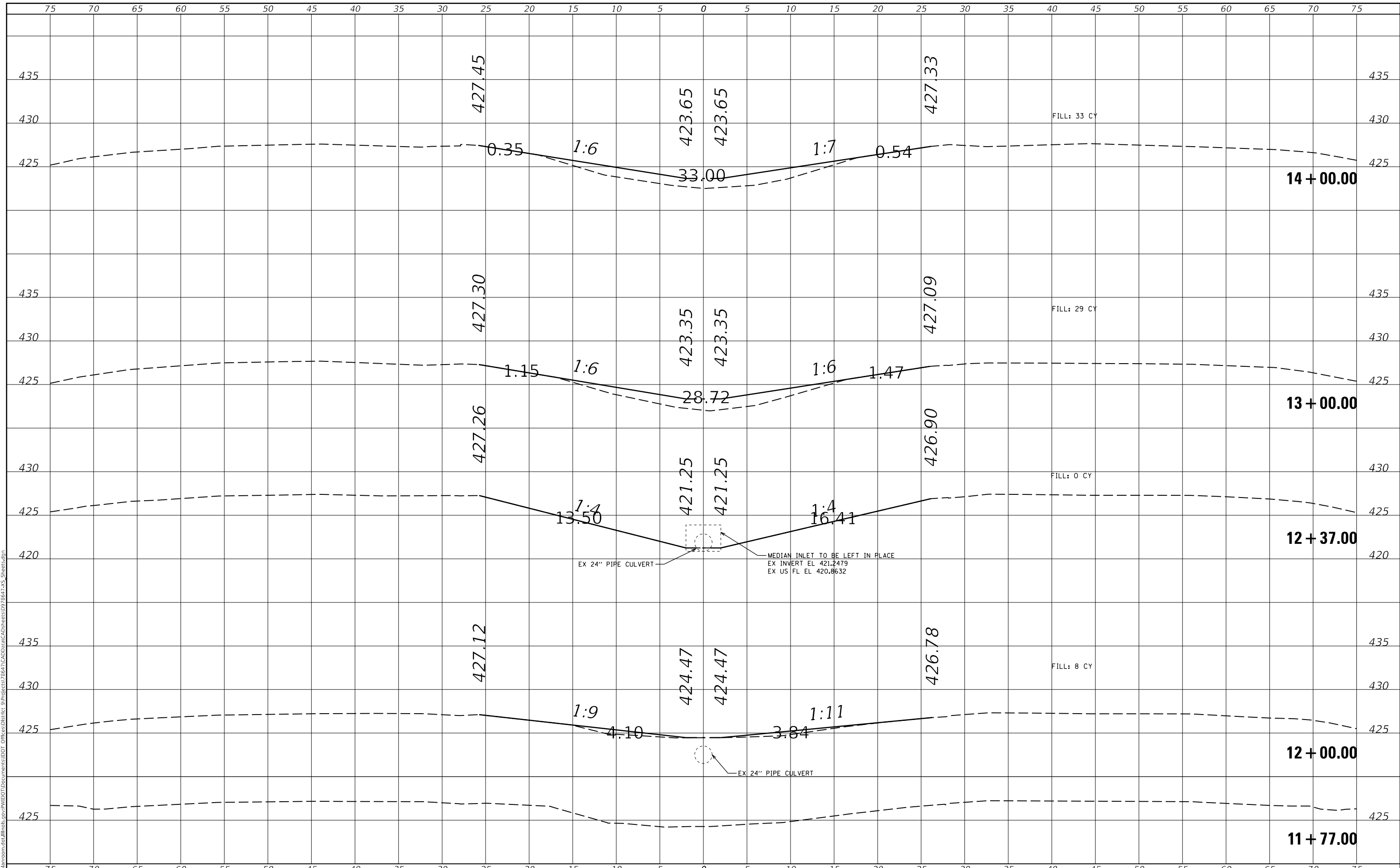
SCALE: SHEET OF SHEETS STA. TO STA.

F.A.I. RTE.	SECTION	COUNTY	TOTAL SHEETS	SHEET NO.
57	D9 CABLE GUARDRAIL 2018-1	JEFFERSON	192	68
				CONTRACT NO. 78647
ILLINOIS FED. AID PROJECT				

DATE	
BY	
SURVEYED	
PLOTTED	
TEMPLATE	
AREAS CHECKED	
FINAL SURVEY NO.	
NOTE BOOK NO.	
AREAS CHECKED	

DATE	
BY	
SURVEYED	
PLOTTED	
TEMPLATE	
AREAS CHECKED	
ORIGINAL SURVEY NO.	
NOTE BOOK NO.	
AREAS CHECKED	

MODEL: Definit  
 FILE NAME: D:\vbl\mcom.d\all\mils.psv\PROJECTS\78647\CADData\CADsheets\07\78647-25\_Sheets.dgn



USER NAME = DUGASBC	DESIGNED -	REVISED -
	DRAWN -	REVISED -
PLOT SCALE = 10.0000' / in.	CHECKED -	REVISED -
PLOT DATE = 4/12/2019	DATE -	REVISED -

**STATE OF ILLINOIS  
 DEPARTMENT OF TRANSPORTATION**

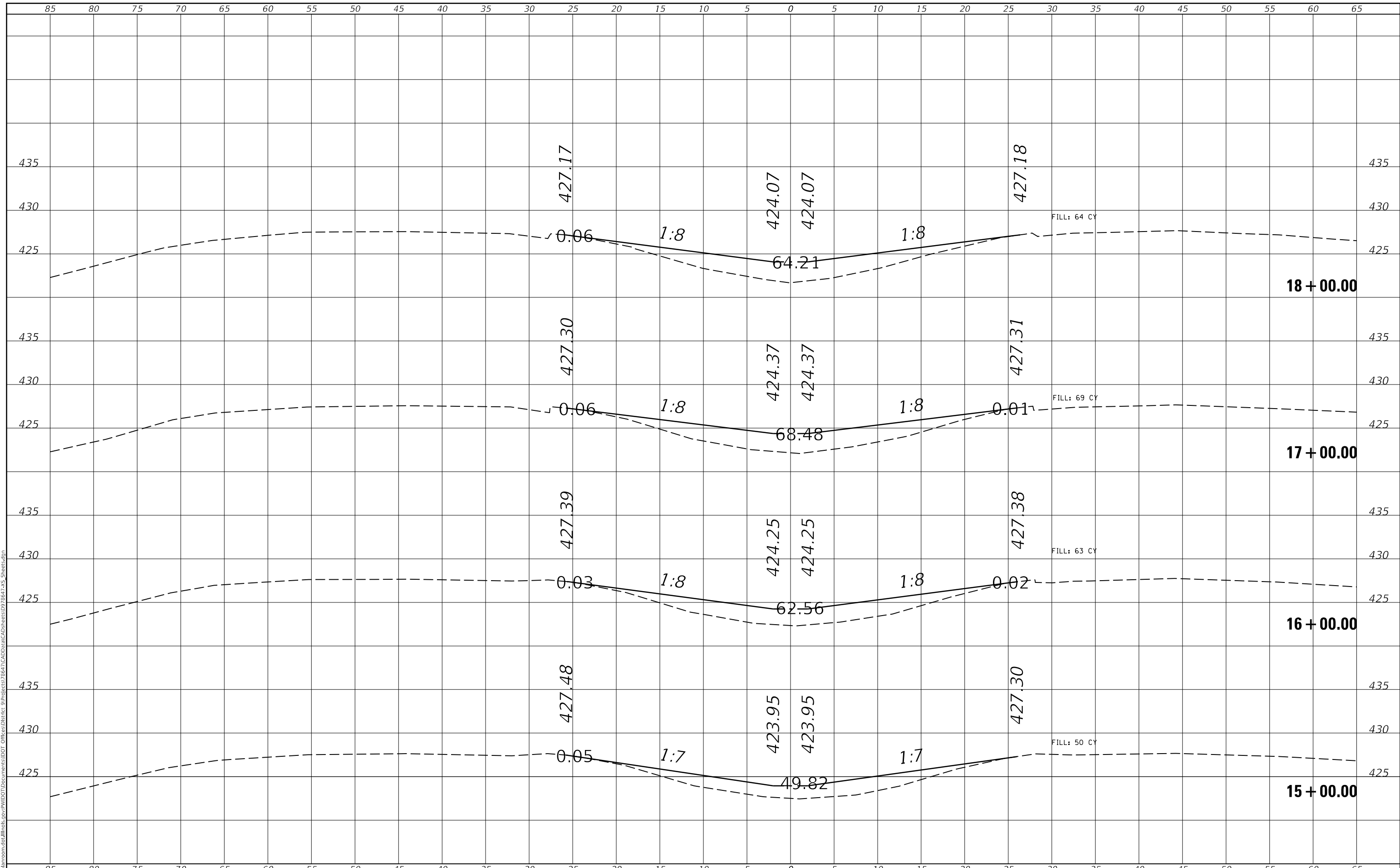
<b>CROSS SECTIONS</b>			
SCALE:	SHEET	OF	SHEETS
			STA. 11+77.00 TO STA. 13+00.00

F.A.I. RTE.	SECTION	COUNTY	TOTAL SHEETS	SHEET NO.
57	D9 CABLE GUARDRAIL 2018-1	JEFFERSON	192	69
				CONTRACT NO. 78647
				ILLINOIS FED. AID PROJECT

FINAL SURVEY NO.	SURVEYED	DATE
NOTE BOOK	PLOTTED	
	TEMPLATE	
	AREAS CHECKED	

ORIGINAL SURVEY NO.	SURVEYED	DATE
NOTE BOOK	PLOTTED	
	TEMPLATE	
	AREAS CHECKED	

MODEL: Defn.rvt  
 FILE NAME: D:\vbl\mcom.d\all\ils\gov\PIV\DOT\Documents\DOT\_Office\District\_9\Project\78647\CAD\Drawn\CAD\Drawn\978647-25\_Sheets.dgn



USER NAME = DUGASBC	DESIGNED -	REVISED -
	DRAWN -	REVISED -
PLOT SCALE = 10.0000' / in.	CHECKED -	REVISED -
PLOT DATE = 4/12/2019	DATE -	REVISED -

**STATE OF ILLINOIS  
 DEPARTMENT OF TRANSPORTATION**

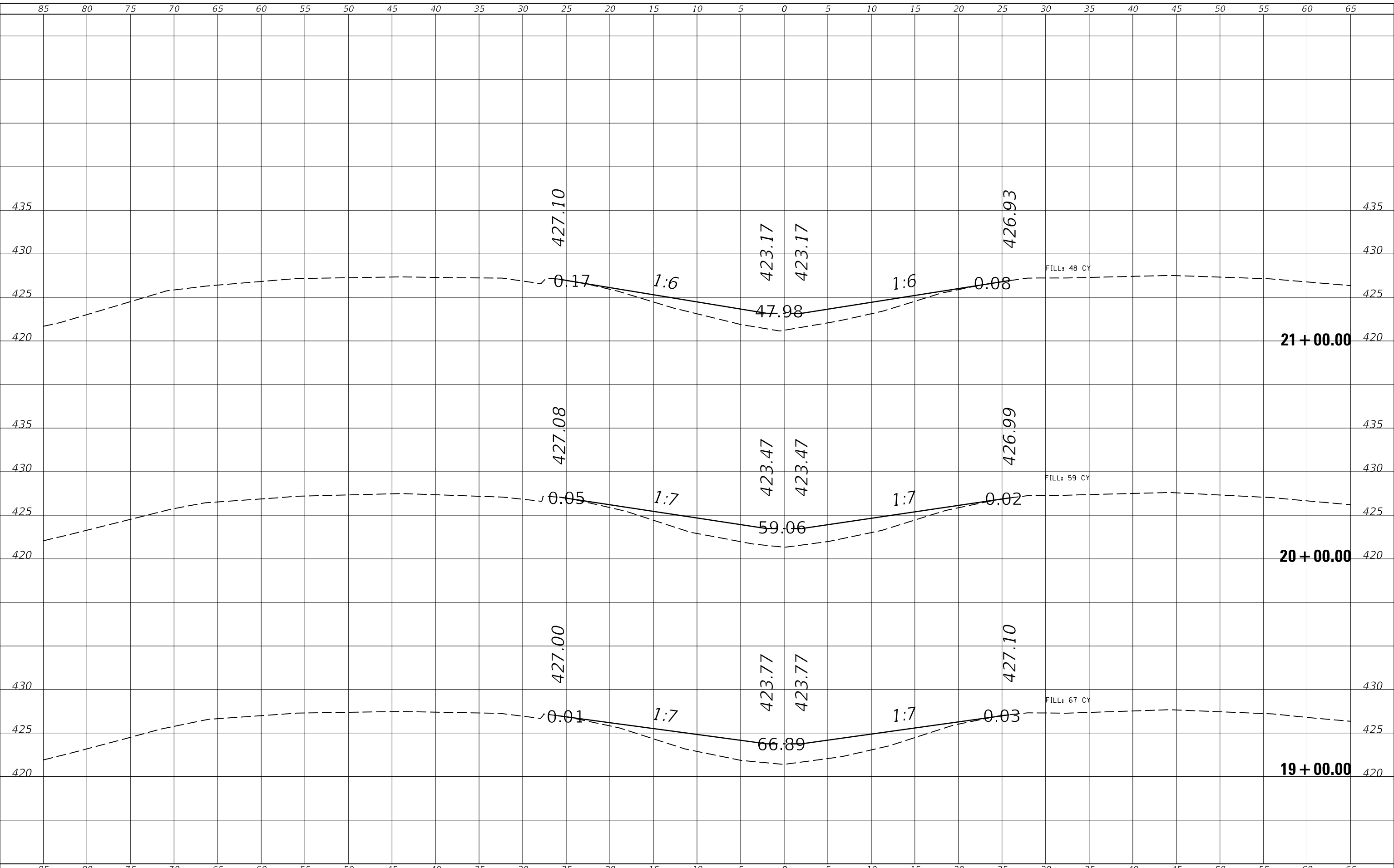
<b>CROSS SECTIONS</b>	
SCALE:	SHEET OF SHEETS
STA. 15+00.00 TO STA. 18+00.00	

F.A.I. RTE.	SECTION	COUNTY	TOTAL SHEETS	SHEET NO.
57	D9 CABLE GUARDRAIL 2018-1	JEFFERSON	192	70
CONTRACT NO. 78647				
ILLINOIS FED. AID PROJECT				

FINAL SURVEY NO.	SURVEYED	BY	DATE
NOTE BOOK	PLOTTED		
AREAS CHECKED	TEMPLATE		
	AREAS CHECKED		

ORIGINAL SURVEY NO.	SURVEYED	BY	DATE
NOTE BOOK	PLOTTED		
AREAS CHECKED	TEMPLATE		
	AREAS CHECKED		

MODEL: Default  
 FILE NAME: D:\vbl\mtr\com.dta\illinois.gov\PIV\DOT\Documents\DOT\_Offices\District\_9\Projects\78647\CAD\Drawings\CAD\Drawings\19+00-21+00\_Sheets.dgn



USER NAME = DUGASBC	DESIGNED -	REVISED -
	DRAWN -	REVISED -
PLOT SCALE = 10.0000 ' / in.	CHECKED -	REVISED -
PLOT DATE = 4/12/2019	DATE -	REVISED -

**STATE OF ILLINOIS  
 DEPARTMENT OF TRANSPORTATION**

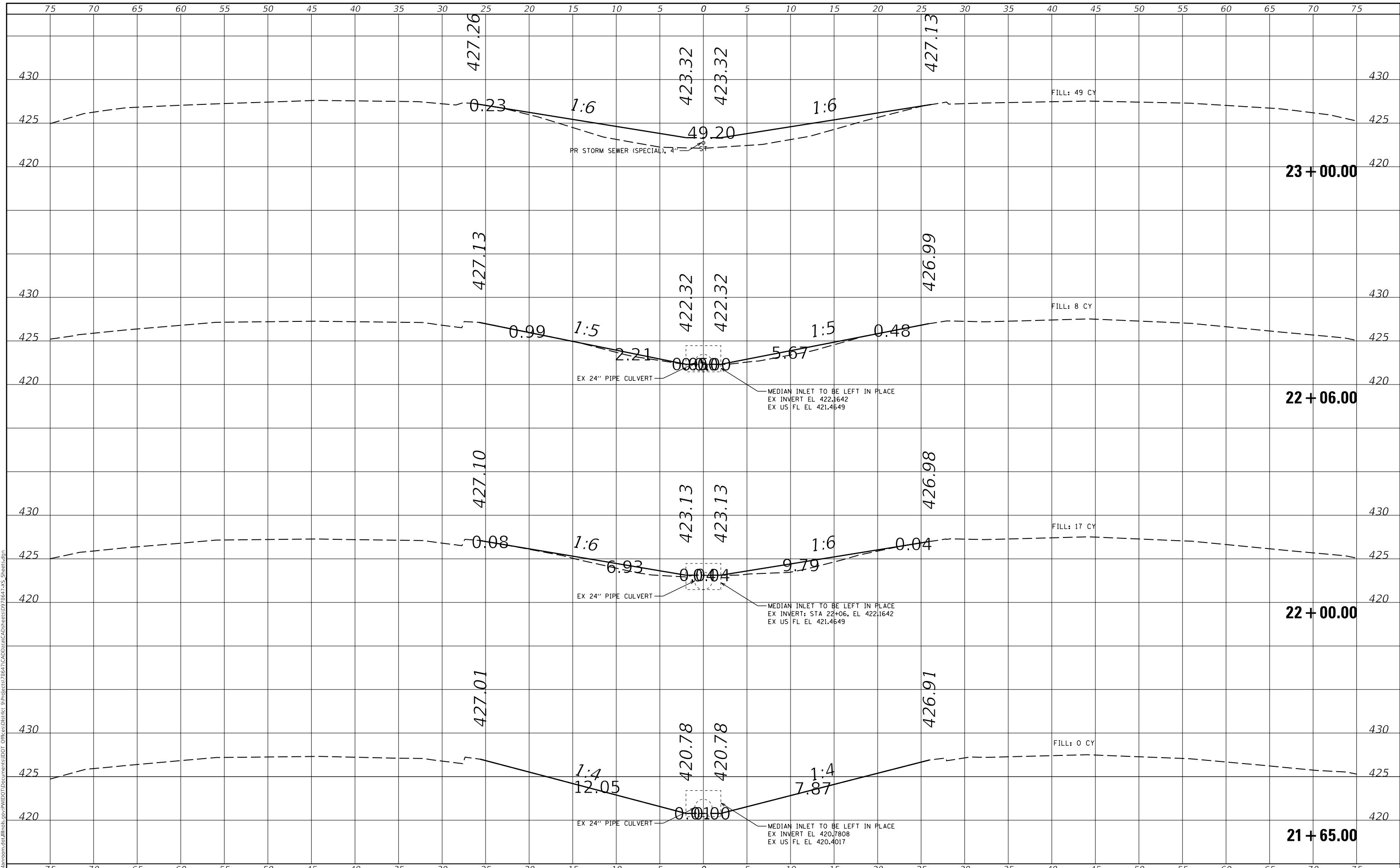
<b>CROSS SECTIONS</b>	
SCALE:	SHEET OF SHEETS
STA. 19+00.00 TO STA. 21+00.00	

F.A.I. RTE.	SECTION	COUNTY	TOTAL SHEETS	SHEET NO.
57	D9 CABLE GUARDRAIL 2018-1	JEFFERSON	192	71
CONTRACT NO. 78647				
ILLINOIS FED. AID PROJECT				

FINAL SURVEY NO.	SURVEYED	DATE
NOTE BOOK	PLOTTED	BY
AREAS CHECKED	TEMPLATE	
	AREAS CHECKED	

ORIGINAL SURVEY NO.	SURVEYED	DATE
NOTE BOOK	PLOTTED	BY
AREAS CHECKED	TEMPLATE	
	AREAS CHECKED	

MODEL: Definit  
 FILE NAME: D:\vbl\mcom.d\illinois.gov\PROJECTS\78647\CAD\Drawings\DWG\78647-25\_Sheets.dwg



USER NAME = DUGASBC	DESIGNED -	REVISED -
	DRAWN -	REVISED -
PLOT SCALE = 10.0000' / in.	CHECKED -	REVISED -
PLOT DATE = 4/12/2019	DATE -	REVISED -

**STATE OF ILLINOIS  
 DEPARTMENT OF TRANSPORTATION**

CROSS SECTIONS	
SCALE:	SHEET OF SHEETS
STA. 21+65.00 TO STA. 23+00.00	

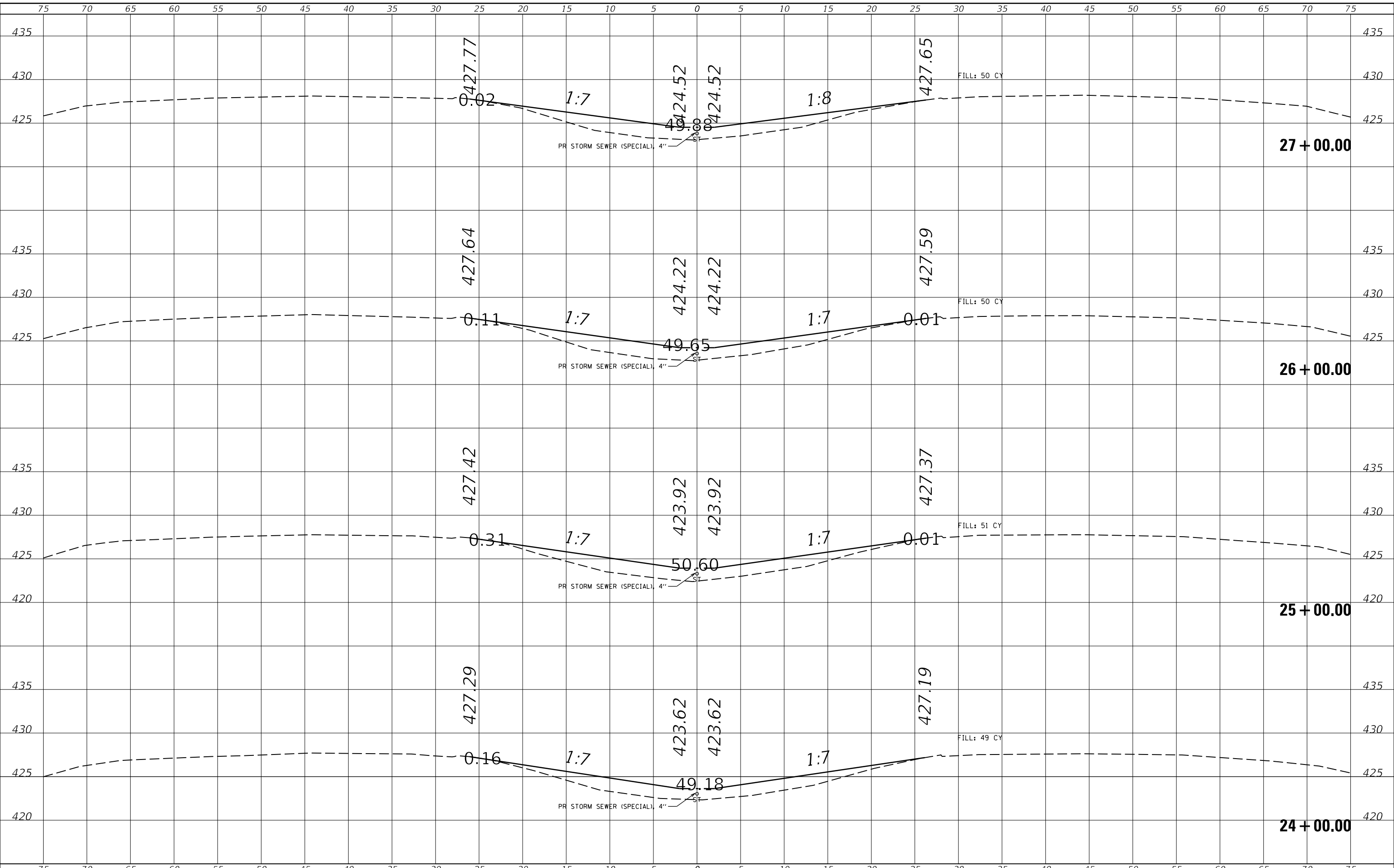
F.A.I. RTE.	SECTION	COUNTY	TOTAL SHEETS	SHEET NO.
57	D9 CABLE GUARDRAIL 2018-1	JEFFERSON	192	72
CONTRACT NO. 78647				
ILLINOIS FED. AID PROJECT				



FINAL SURVEY NO.	SURVEYED	DATE
NOTE BOOK	PLOTTED	BY
AREAS CHECKED	TEMPLATE	
	AREAS CHECKED	

ORIGINAL SURVEY NO.	SURVEYED	DATE
NOTE BOOK	PLOTTED	BY
AREAS CHECKED	TEMPLATE	
	AREAS CHECKED	

MODEL: Defn.rvt  
 FILE NAME: D:\vbl\mcom.d\allinois.gov\PIV\DOT\Documents\DOT\_Offices\District\_9\Projects\78647\CADData\CADsheets\07\8647-25\_Sheets.dgn



USER NAME = DUGASBC	DESIGNED -	REVISED -
	DRAWN -	REVISED -
PLOT SCALE = 10.0000' / in.	CHECKED -	REVISED -
PLOT DATE = 4/12/2019	DATE -	REVISED -

**STATE OF ILLINOIS  
 DEPARTMENT OF TRANSPORTATION**

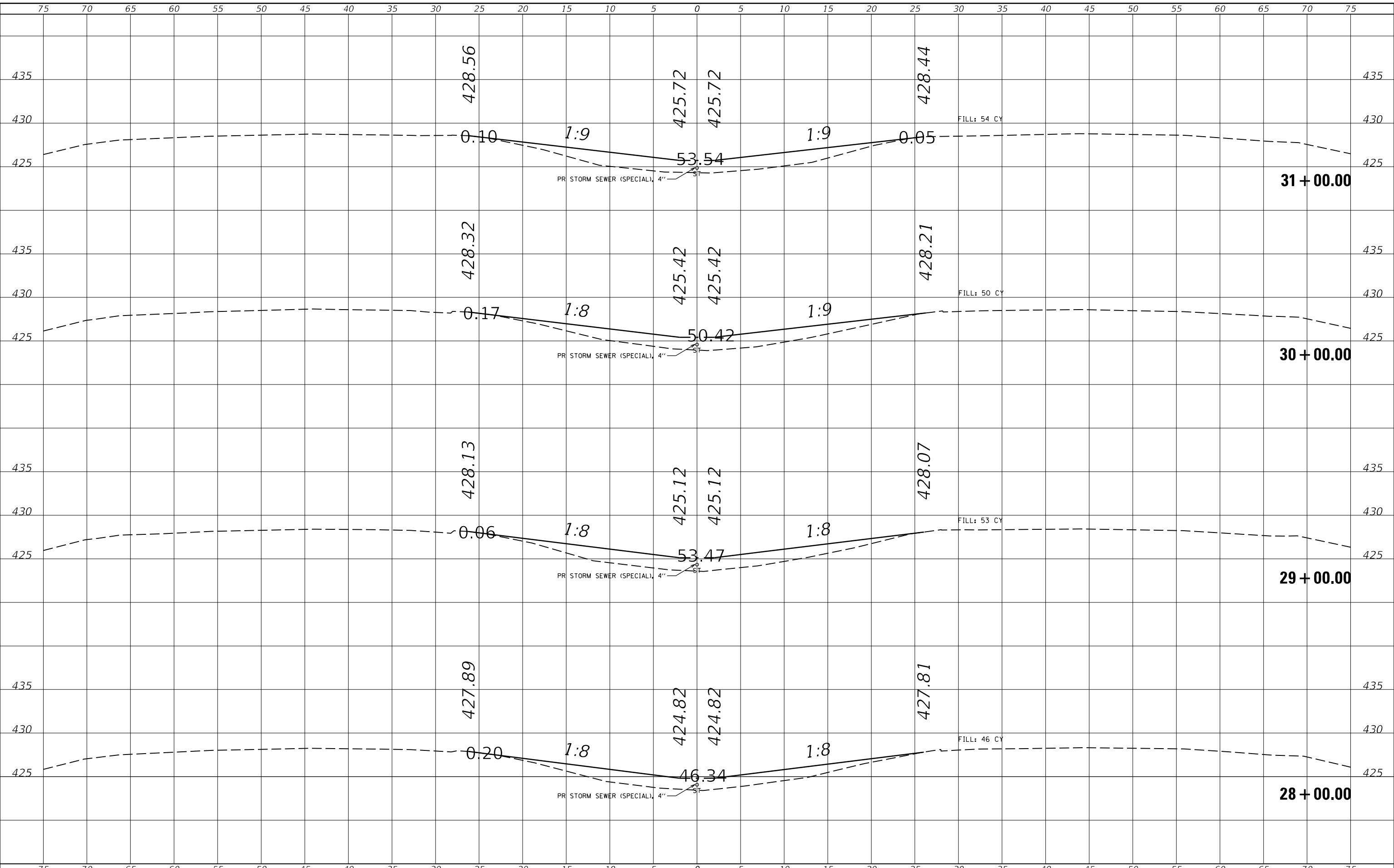
<b>CROSS SECTIONS</b>	
SCALE:	SHEET OF SHEETS
STA. 24+00.00 TO STA. 27+00.00	

F.A.I. RTE.	SECTION	COUNTY	TOTAL SHEETS	SHEET NO.
57	D9 CABLE GUARDRAIL 2018-1	JEFFERSON	192	73
CONTRACT NO. 78647				
ILLINOIS FED. AID PROJECT				

FINAL SURVEY NO.	SURVEYED	DATE
NOTE BOOK	PLOTTED	BY
AREAS CHECKED	TEMPLATE	
	AREAS CHECKED	

ORIGINAL SURVEY NO.	SURVEYED	DATE
NOTE BOOK	PLOTTED	BY
AREAS CHECKED	TEMPLATE	
	AREAS CHECKED	

MODEL: Defaulr  
 FILE NAME: D:\vbl\mcom.d\allinois.gov\PROJECTS\78647\CADData\CADsheets\07\8647-25\_Sheets.dgn



USER NAME = DUGASBC	DESIGNED -	REVISED -
	DRAWN -	REVISED -
PLOT SCALE = 10.0000' / in.	CHECKED -	REVISED -
PLOT DATE = 4/12/2019	DATE -	REVISED -

**STATE OF ILLINOIS  
DEPARTMENT OF TRANSPORTATION**

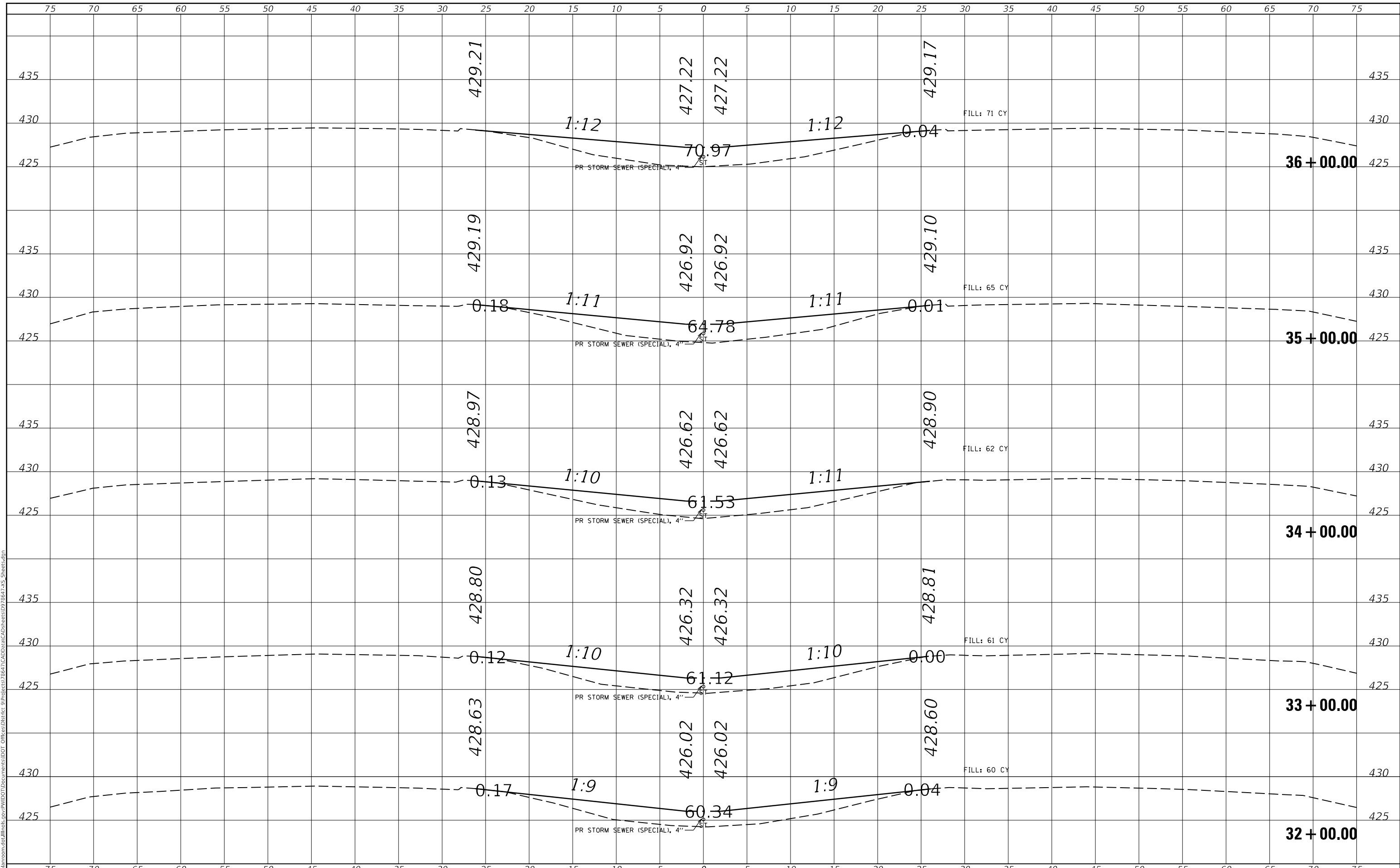
<b>CROSS SECTIONS</b>	
SCALE:	SHEET OF SHEETS
STA. 28+00.00 TO STA. 31+00.00	

F.A.I. RTE.	SECTION	COUNTY	TOTAL SHEETS	SHEET NO.
57	D9 CABLE GUARDRAIL 2018-1	JEFFERSON	192	74
CONTRACT NO. 78647				
ILLINOIS FED. AID PROJECT				

FINAL SURVEY NO.	SURVEYED	DATE
NOTE BOOK	PLOTTED	BY
AREAS CHECKED	TEMPLATE	
	AREAS CHECKED	

ORIGINAL SURVEY NO.	SURVEYED	DATE
NOTE BOOK	PLOTTED	BY
AREAS CHECKED	TEMPLATE	
	AREAS CHECKED	

MODEL: Defn.rvt  
FILE NAME: D:\vbl\mcom.d\allinois.gov\PROJECTS\78647\CADD\Drawings\DWG\78647-25\_Sheets.dgn



USER NAME = DUGASBC	DESIGNED -	REVISED -
	DRAWN -	REVISED -
PLOT SCALE = 10.0000' / in.	CHECKED -	REVISED -
PLOT DATE = 4/12/2019	DATE -	REVISED -

**STATE OF ILLINOIS  
DEPARTMENT OF TRANSPORTATION**

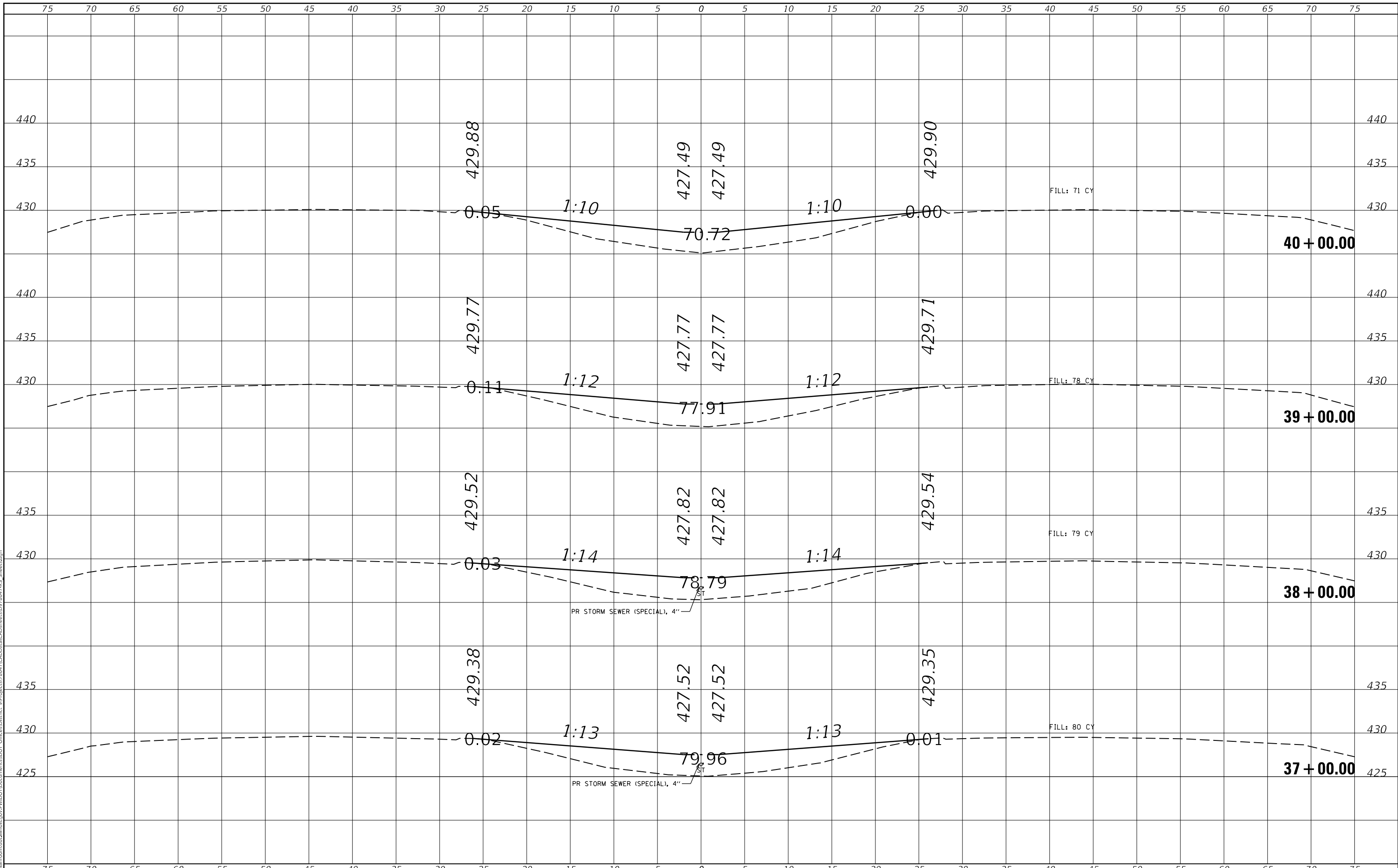
<b>CROSS SECTIONS</b>	
SCALE:	SHEET OF SHEETS
STA. 32+00.00 TO STA. 36+00.00	

F.A.I. RTE.	SECTION	COUNTY	TOTAL SHEETS	SHEET NO.
57	D9 CABLE GUARDRAIL 2018-1	JEFFERSON	192	75
CONTRACT NO. 78647				
ILLINOIS FED. AID PROJECT				

FINAL SURVEY NO.	SURVEYED	DATE
NOTE BOOK	PLOTTED	
AREAS CHECKED	TEMPLATE	
	AREAS CHECKED	

ORIGINAL SURVEY NO.	SURVEYED	DATE
NOTE BOOK	PLOTTED	
AREAS CHECKED	TEMPLATE	
	AREAS CHECKED	

MODEL: Defn.rvt  
 FILE NAME: D:\vbl\mcom.d\allinois.gov\PIV\DOT\Documents\DOT Office\District 9\Project\78647\CAD\Drawings\DWG\8647-25\_Sheets.dwg



USER NAME = DUGASBC	DESIGNED -	REVISED -
	DRAWN -	REVISED -
PLOT SCALE = 10.0000' / in.	CHECKED -	REVISED -
PLOT DATE = 4/12/2019	DATE -	REVISED -

**STATE OF ILLINOIS  
 DEPARTMENT OF TRANSPORTATION**

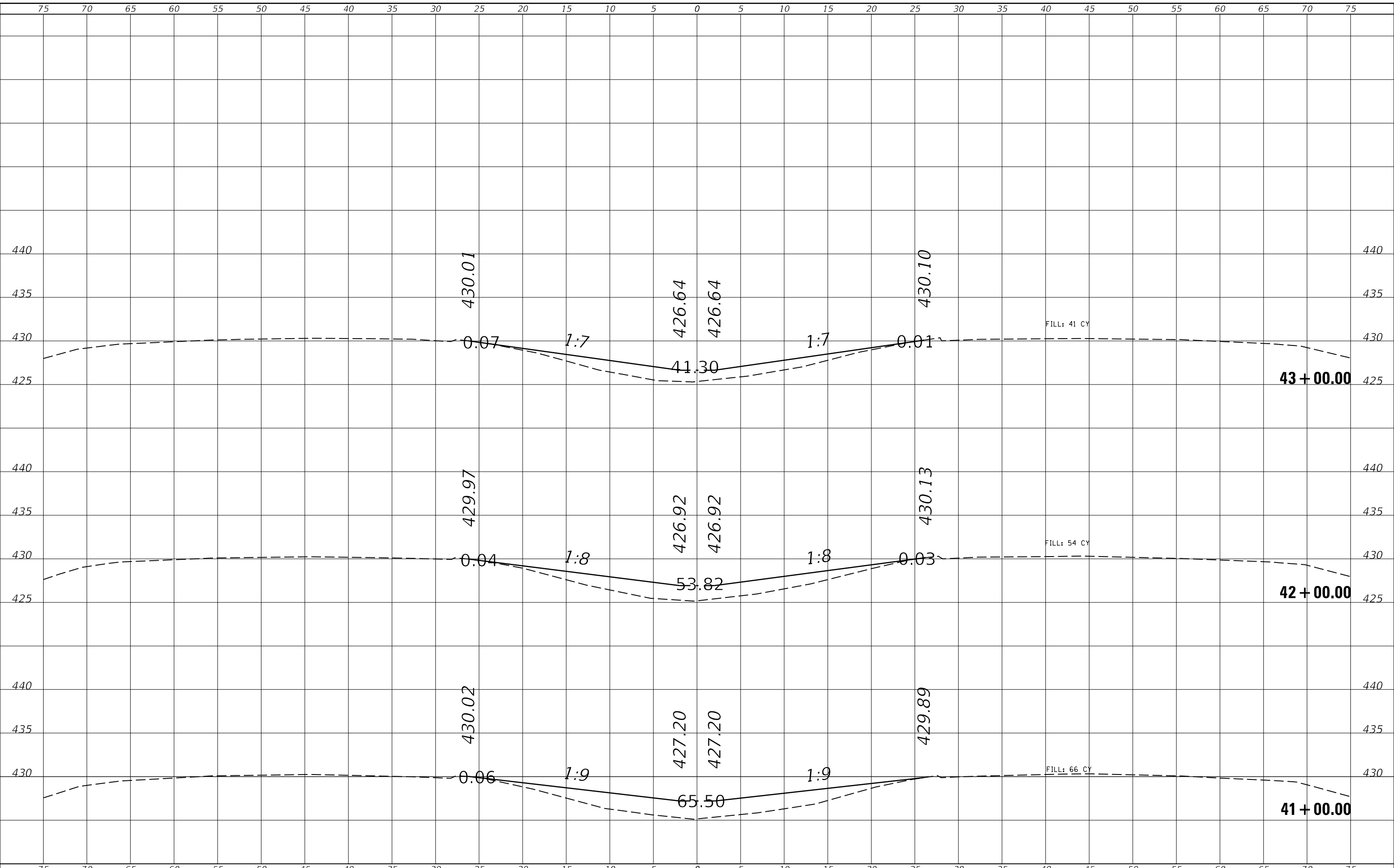
<b>CROSS SECTIONS</b>	
SCALE:	SHEET OF SHEETS
STA. 37+00.00 TO STA. 40+00.00	

F.A.I. RTE.	SECTION	COUNTY	TOTAL SHEETS	SHEET NO.
57	D9 CABLE GUARDRAIL 2018-1	JEFFERSON	192	76
				CONTRACT NO. 78647
				ILLINOIS FED. AID PROJECT

FINAL SURVEY NO.	SURVEYED	DATE
NOTE BOOK	PLOTTED	BY
AREAS CHECKED	TEMPLATE	
	AREAS CHECKED	

ORIGINAL SURVEY NO.	SURVEYED	DATE
NOTE BOOK	PLOTTED	BY
AREAS CHECKED	TEMPLATE	
	AREAS CHECKED	

MODEL: Defn.rvt  
 FILE NAME: D:\vblair\com.dad\illinois.gov\PIV\DOT\Documents\DOT Office\District 9\Project\78647\CAD\Drawings\DWG\78647-25\_Sheets.dwg



USER NAME = DUGASBC	DESIGNED -	REVISED -
	DRAWN -	REVISED -
PLOT SCALE = 10.0000 ' / in.	CHECKED -	REVISED -
PLOT DATE = 4/12/2019	DATE -	REVISED -

**STATE OF ILLINOIS  
DEPARTMENT OF TRANSPORTATION**

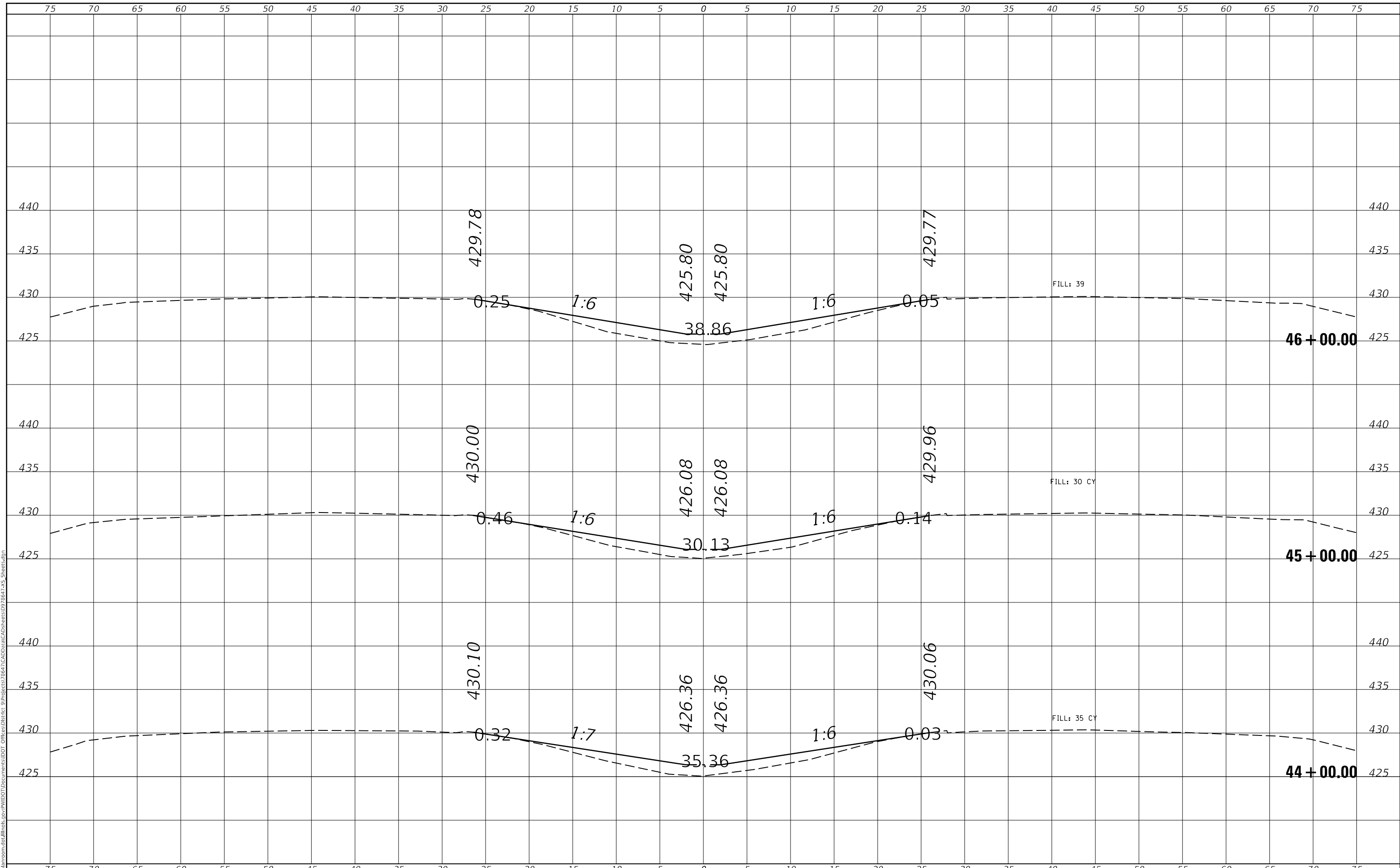
<b>CROSS SECTIONS</b>	
SCALE:	SHEET OF SHEETS
STA. 41+00.00 TO STA. 43+00.00	

F.A.I. RTE.	SECTION	COUNTY	TOTAL SHEETS	SHEET NO.
57	D9 CABLE GUARDRAIL 2018-1	JEFFERSON	192	77
CONTRACT NO. 78647				
ILLINOIS FED. AID PROJECT				

FINAL SURVEY NO.	SURVEYED	DATE
NOTE BOOK	PLOTTED	
AREAS CHECKED	TEMPLATE	
	AREAS CHECKED	

ORIGINAL SURVEY NO.	SURVEYED	DATE
NOTE BOOK	PLOTTED	
AREAS CHECKED	TEMPLATE	
	AREAS CHECKED	

MODEL: Defaul  
 FILE NAME: D:\vblam\com.dall\illinois.gov\PIV\DOT\Documents\DOT Office\District 9\Project\78647\CADData\CAD\Sheets\DW\78647-25\_Sheets.dgn



USER NAME = DUGASBC	DESIGNED -	REVISED -
	DRAWN -	REVISED -
PLOT SCALE = 10.0000 ' / in.	CHECKED -	REVISED -
PLOT DATE = 4/12/2019	DATE -	REVISED -

**STATE OF ILLINOIS  
 DEPARTMENT OF TRANSPORTATION**

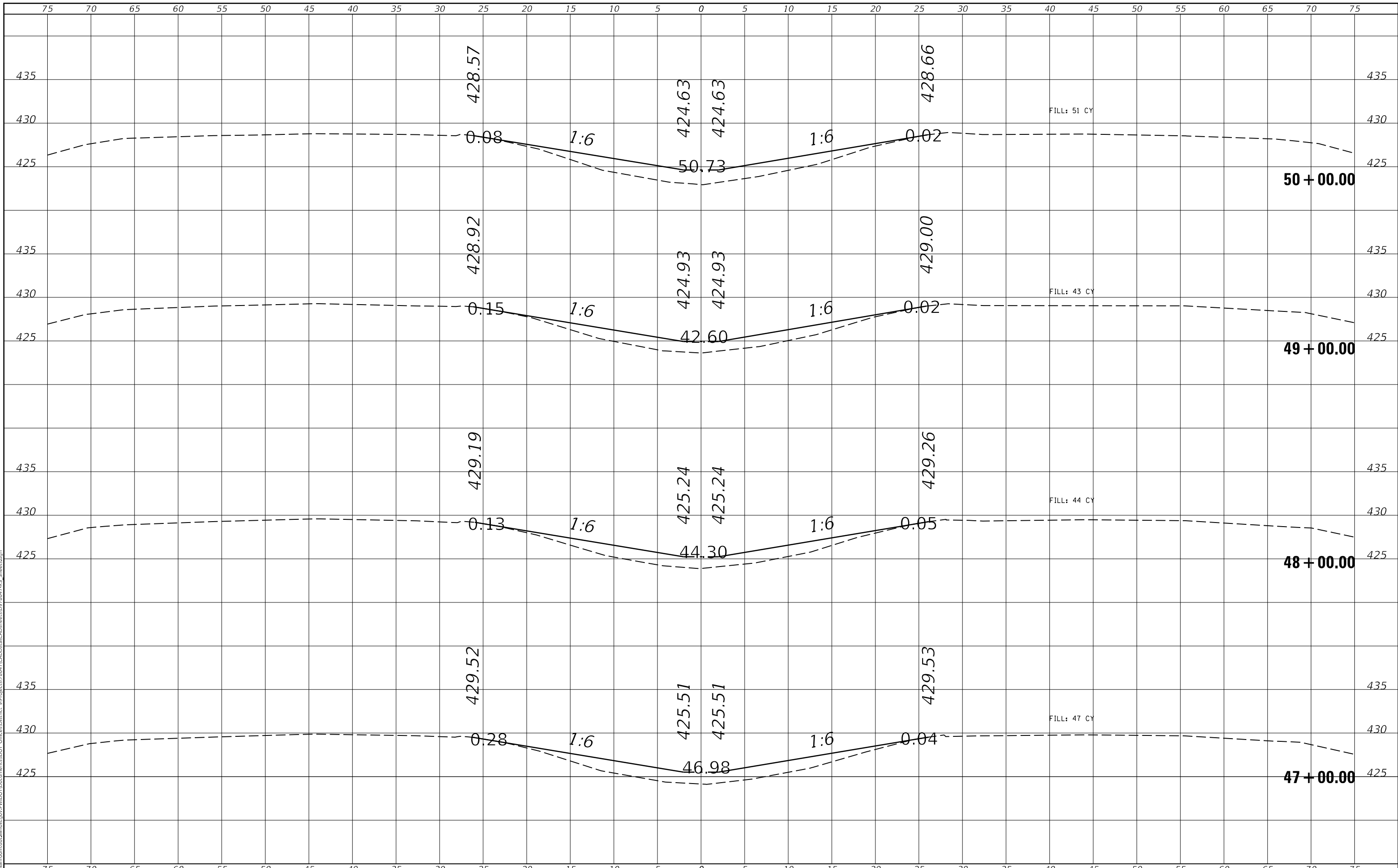
<b>CROSS SECTIONS</b>	
SCALE:	SHEET OF SHEETS
STA. 44+00.00 TO STA. 46+00.00	

F.A.I. RTE.	SECTION	COUNTY	TOTAL SHEETS	SHEET NO.
57	D9 CABLE GUARDRAIL 2018-1	JEFFERSON	192	78
CONTRACT NO. 78647				
ILLINOIS FED. AID PROJECT				

FINAL SURVEY NO.	SURVEYED	DATE
NOTE BOOK	PLOTTED	BY
AREAS CHECKED	TEMPLATE	
	AREAS CHECKED	

ORIGINAL SURVEY NO.	SURVEYED	DATE
NOTE BOOK	PLOTTED	BY
AREAS CHECKED	TEMPLATE	
	AREAS CHECKED	

MODEL: Defaulr  
 FILE NAME: D:\vblair\com.dall\illinois.gov\PIV\DOT\Documents\DOT Office\District 9\Projects\78647\CAD\Drawn\CAD\Drawn\Drawn\78647-25\_Sheets.dgn



USER NAME = DUGASBC	DESIGNED -	REVISED -
	DRAWN -	REVISED -
PLOT SCALE = 10.0000' / in.	CHECKED -	REVISED -
PLOT DATE = 4/12/2019	DATE -	REVISED -

**STATE OF ILLINOIS  
 DEPARTMENT OF TRANSPORTATION**

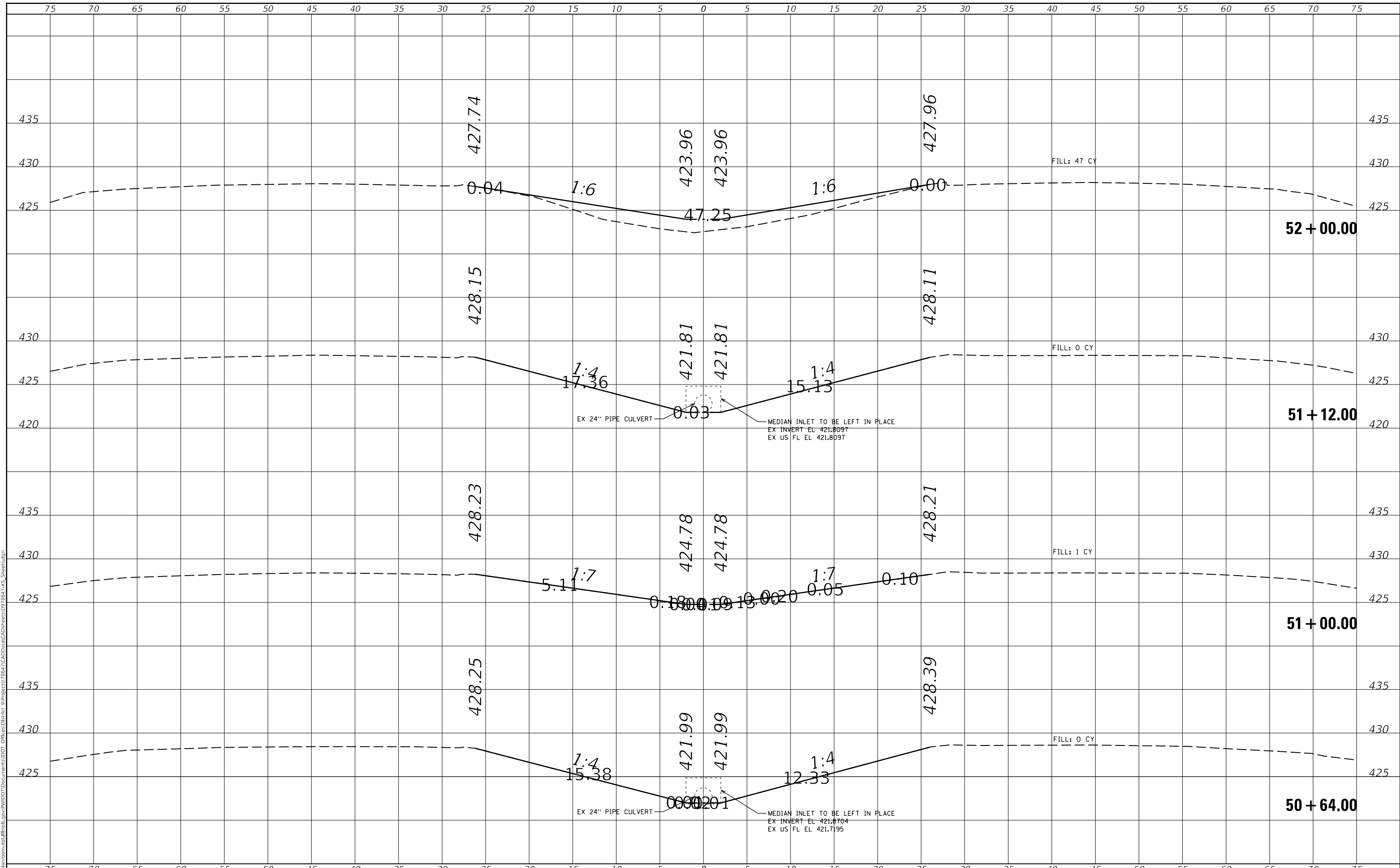
<b>CROSS SECTIONS</b>	
SCALE:	SHEET OF SHEETS
STA. 47+00.00 TO STA. 50+00.00	

F.A.I. RTE.	SECTION	COUNTY	TOTAL SHEETS	SHEET NO.
57	D9 CABLE GUARDRAIL 2018-1	JEFFERSON	192	79
CONTRACT NO. 78647				
ILLINOIS FED. AID PROJECT				

DATE	
BY	
SURVEYED	
PLOTTED	
TEMPLATE	
AREAS CHECKED	
FINAL SURVEY NO.	
NOTE BOOK NO.	
AREAS CHECKED	

DATE	
BY	
SURVEYED	
PLOTTED	
TEMPLATE	
AREAS CHECKED	
ORIGINAL SURVEY NO.	
NOTE BOOK NO.	
AREAS CHECKED	

MODEL: Defnair  
 FILE NAME: D:\vblair\com.dwg\illinois.gov\PROJECTS\78647\CAD\DATA\CAD\Sheets\07\78647-25\_Sheets.dgn



USER NAME = DUGASBC	DESIGNED -	REVISED -
	DRAWN -	REVISED -
PLOT SCALE = 10.0000' / in.	CHECKED -	REVISED -
PLOT DATE = 4/12/2019	DATE -	REVISED -

**STATE OF ILLINOIS  
 DEPARTMENT OF TRANSPORTATION**

<b>CROSS SECTIONS</b>	
SCALE:	SHEET OF SHEETS
STA. 50+00.00 TO STA. 51+00.00	

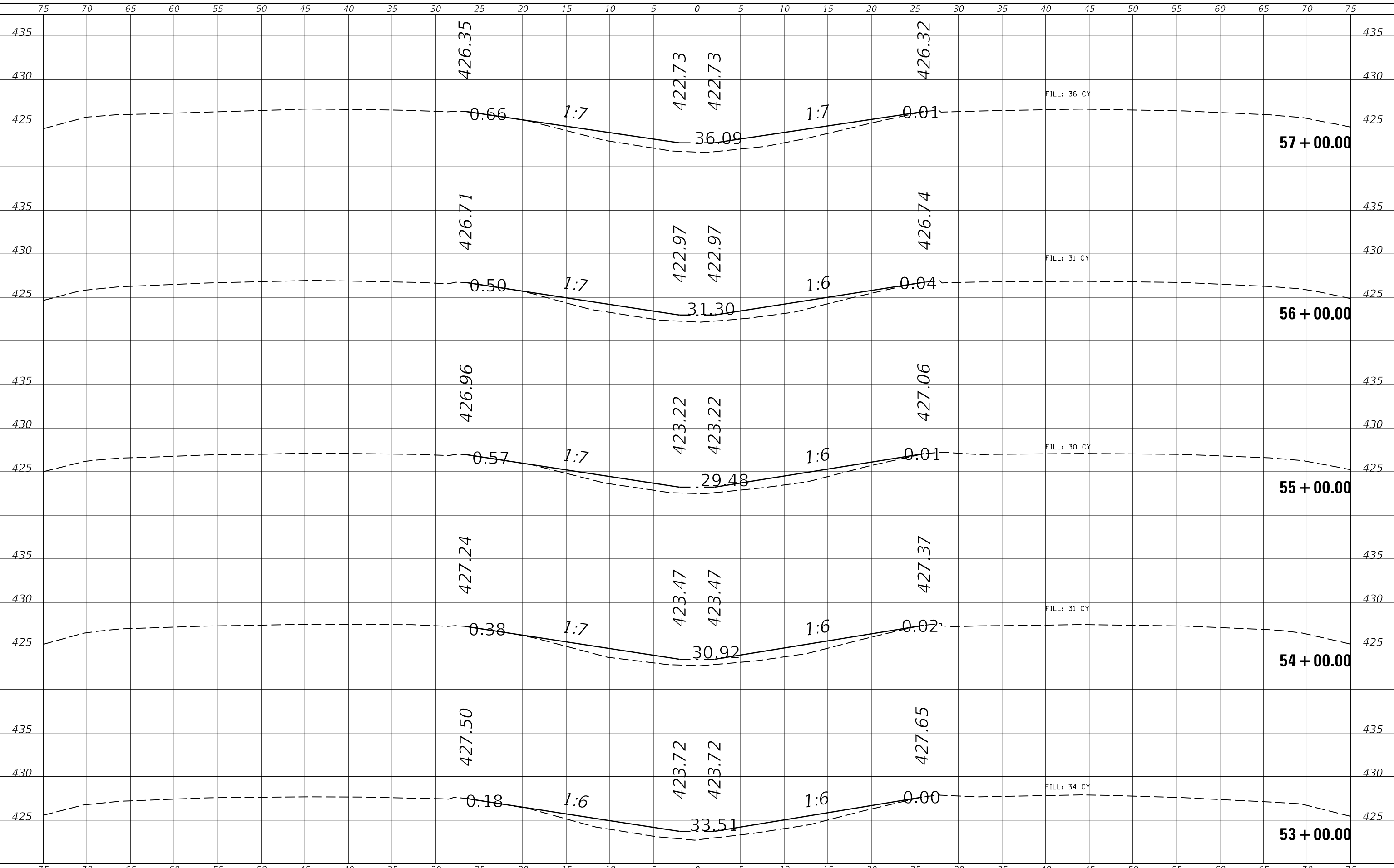
F.A.I. RTE.	SECTION	COUNTY	TOTAL SHEETS	SHEET NO.
57	D9 CABLE GUARDRAIL 2018-1	JEFFERSON	192	80
CONTRACT NO. 78647				
ILLINOIS FED. AID PROJECT				



FINAL SURVEY NO.	SURVEYED	DATE
NOTE BOOK	PLOTTED	
	TEMPLATE	
	AREAS CHECKED	

ORIGINAL SURVEY NO.	SURVEYED	DATE
NOTE BOOK	PLOTTED	
	TEMPLATE	
	AREAS CHECKED	

MODEL: Defn.rvt  
FILE NAME: D:\vbl\m\com.d\all\illinois.gov\PIV\DOT\Documents\DOT\_Offices\District\_9\Projects\78647\CAD\Drawn\CAD\Sheets\DW\78647-25\_Sheets.dgn



USER NAME = DUGASBC	DESIGNED -	REVISED -
	DRAWN -	REVISED -
PLOT SCALE = 10.0000' / in.	CHECKED -	REVISED -
PLOT DATE = 4/12/2019	DATE -	REVISED -

**STATE OF ILLINOIS  
DEPARTMENT OF TRANSPORTATION**

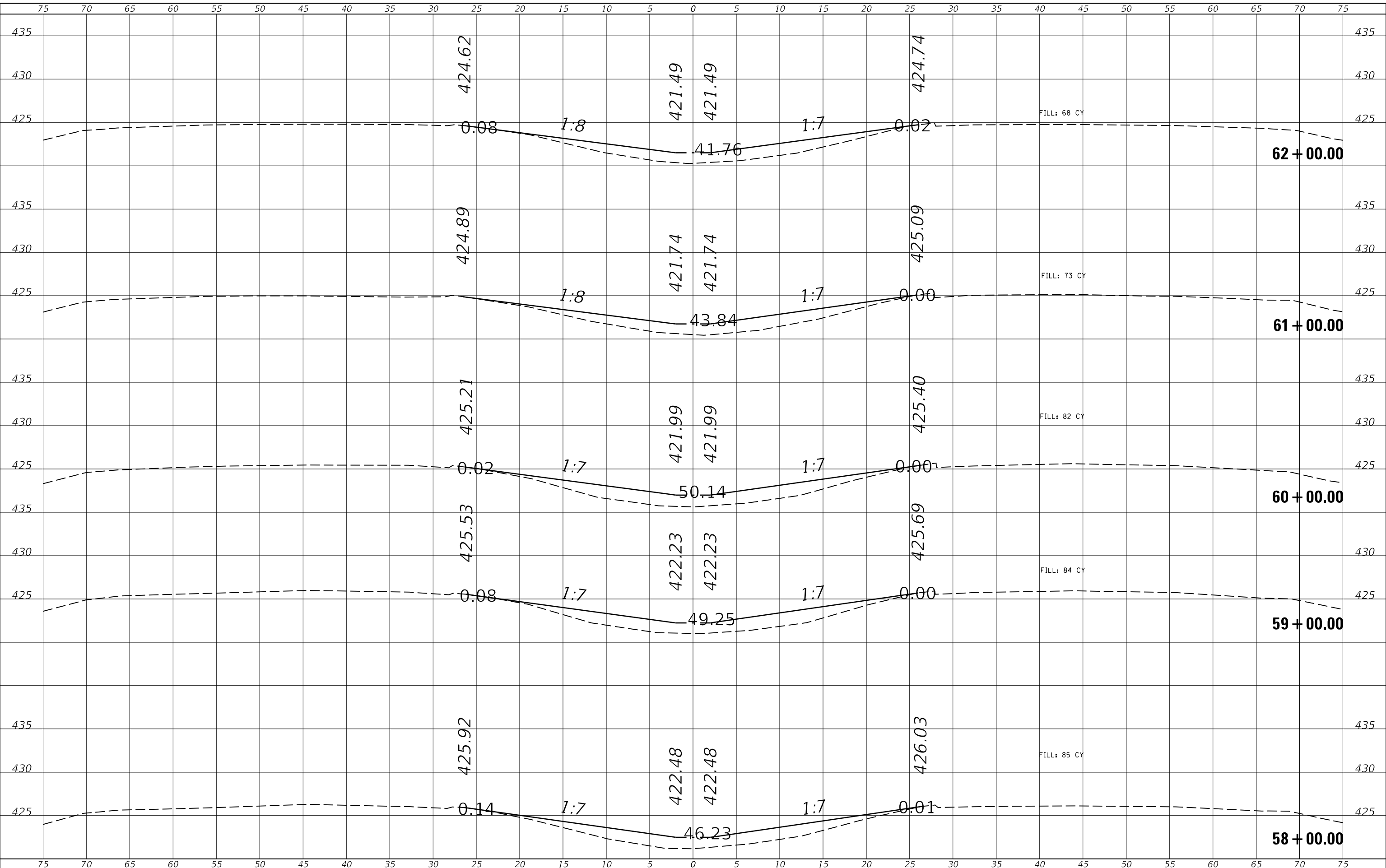
<b>CROSS SECTIONS</b>	
SCALE:	SHEET OF SHEETS
STA. 53+00.00 TO STA. 57+00.00	

F.A.I. RTE.	SECTION	COUNTY	TOTAL SHEETS	SHEET NO.
57	D9 CABLE GUARDRAIL 2018-1	JEFFERSON	192	81
CONTRACT NO. 78647				
ILLINOIS FED. AID PROJECT				

FINAL SURVEY NO.	SURVEYED	BY	DATE
NOTE BOOK	PLOTTED		
AREAS CHECKED	TEMPLATE		
	AREAS CHECKED		

ORIGINAL SURVEY NO.	SURVEYED	BY	DATE
NOTE BOOK	PLOTTED		
AREAS CHECKED	TEMPLATE		
	AREAS CHECKED		

MODEL: Defn.rvt  
FILE NAME: D:\vbl\mcom\ad\illinois\gov\PIV\DOT\Documents\DOT\_Offices\District\_9\Project\78647\CADData\CADsheets\DP\78647-25\_Sheets.dgn



USER NAME = DUGASBC	DESIGNED -	REVISED -
	DRAWN -	REVISED -
PLOT SCALE = 10.0000' / in.	CHECKED -	REVISED -
PLOT DATE = 4/12/2019	DATE -	REVISED -

**STATE OF ILLINOIS  
DEPARTMENT OF TRANSPORTATION**

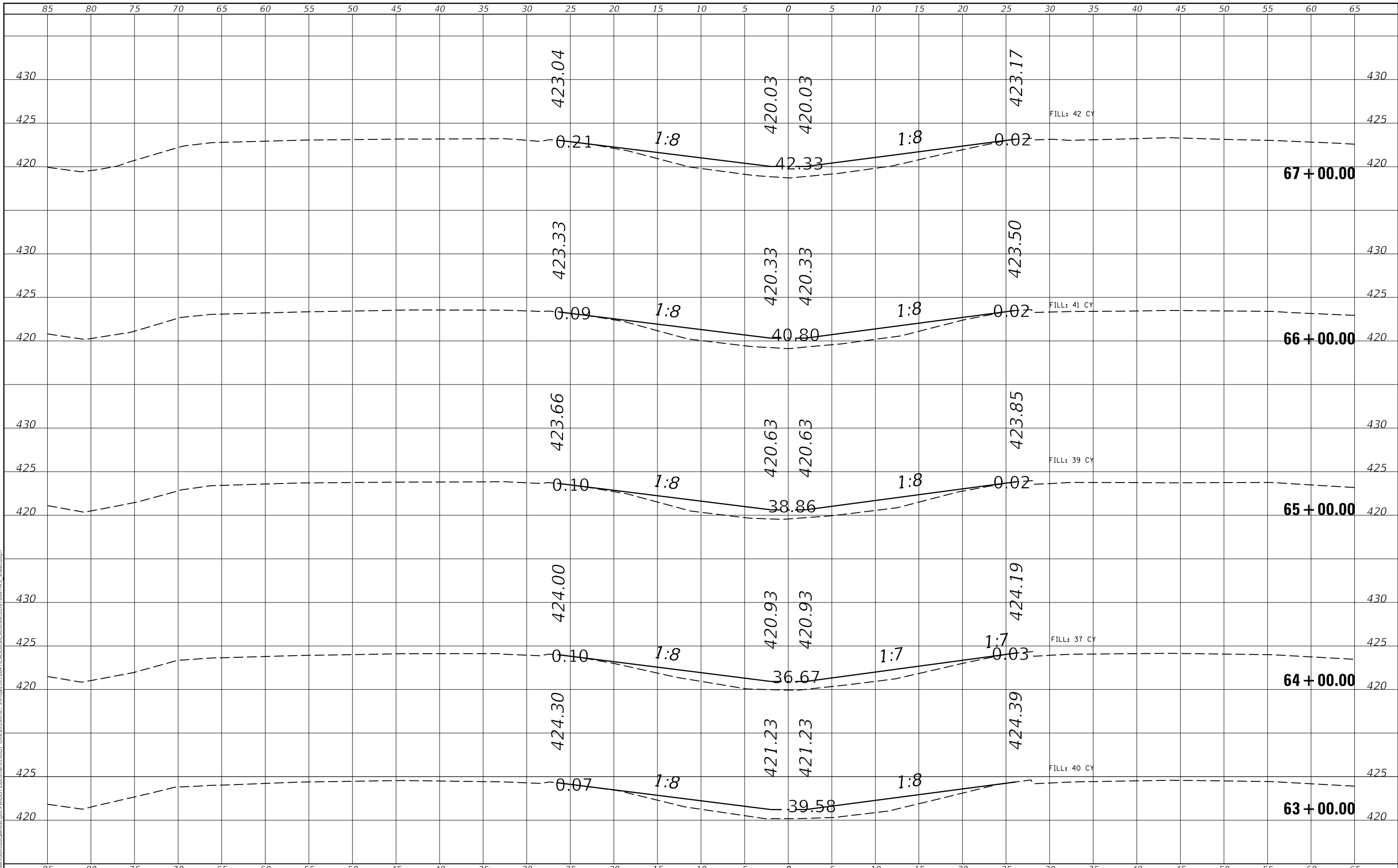
<b>CROSS SECTIONS</b>	
SCALE:	SHEET OF SHEETS
STA. 58+00.00	TO STA. 62+00.00

F.A.I. RTE.	SECTION	COUNTY	TOTAL SHEETS	SHEET NO.
57	D9 CABLE GUARDRAIL 2018-1	JEFFERSON	192	82
CONTRACT NO. 78647				
ILLINOIS FED. AID PROJECT				

FINAL SURVEY NO.	SURVEYED	DATE
NOTE BOOK	PLOTTED	BY
AREAS CHECKED	TEMPLATE	
	AREAS CHECKED	

ORIGINAL SURVEY NO.	SURVEYED	DATE
NOTE BOOK	PLOTTED	BY
AREAS CHECKED	TEMPLATE	
	AREAS CHECKED	

MODEL: Defaulr  
 FILE NAME: D:\vblam\com.dall\illinois.gov\PIV\DOT\Documents\DOT\_Offices\District\_9\Projects\78647\CADData\CAD\Sheets\D9\78647-25\_Sheets.dgn



USER NAME = DUGASBC	DESIGNED -	REVISED -
	DRAWN -	REVISED -
PLOT SCALE = 10.0000 ' / in.	CHECKED -	REVISED -
PLOT DATE = 4/12/2019	DATE -	REVISED -

**STATE OF ILLINOIS  
DEPARTMENT OF TRANSPORTATION**

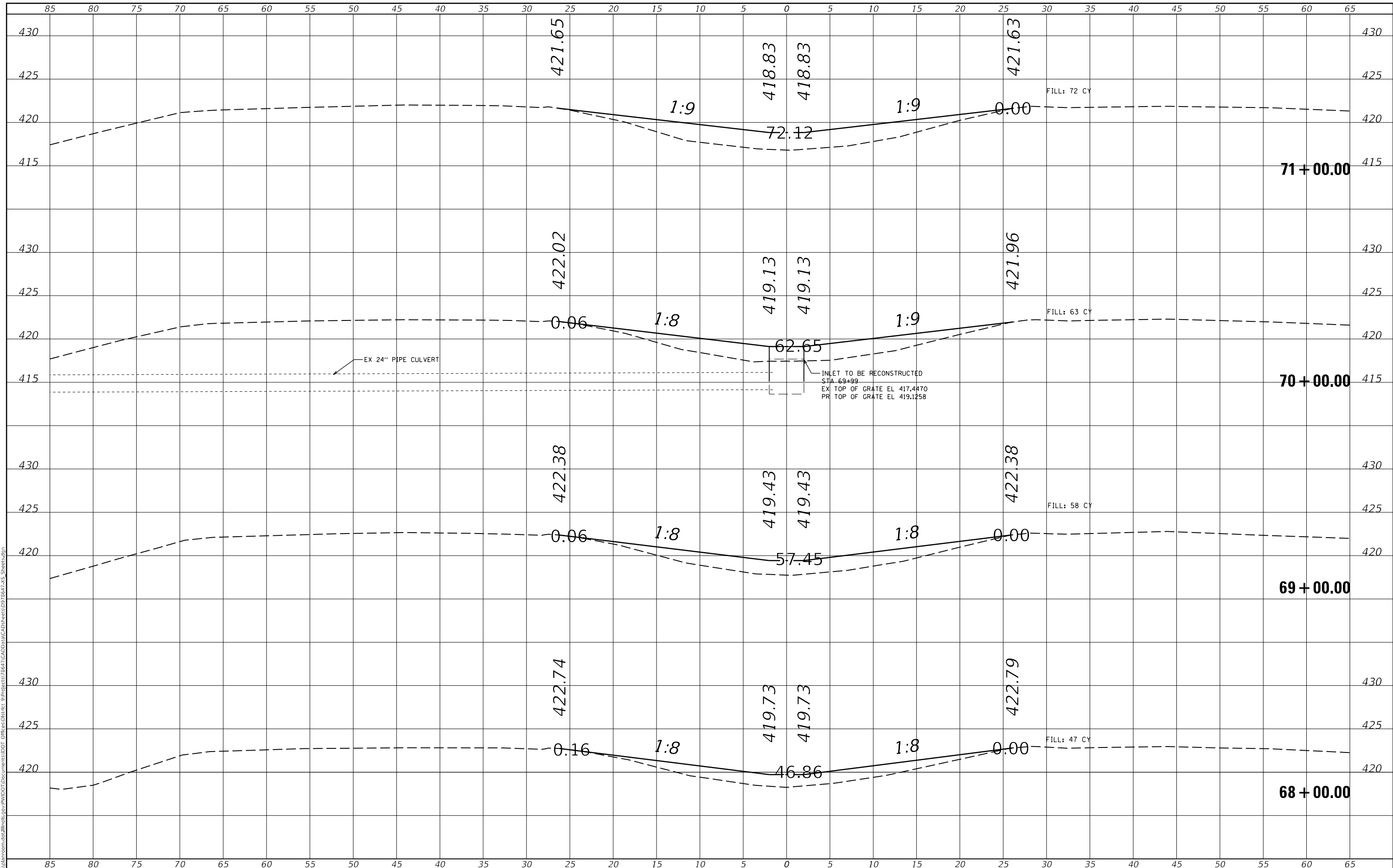
<b>CROSS SECTIONS</b>	
SCALE:	SHEET OF SHEETS
STA. 63+00.00	TO STA. 67+00.00

F.A.I. RTE.	SECTION	COUNTY	TOTAL SHEETS	SHEET NO.
57	D9 CABLE GUARDRAIL 2018-1	JEFFERSON	192	83
CONTRACT NO. 78647				
ILLINOIS		FED. AID PROJECT		

FINAL SURVEY NO.	SURVEYED	DATE
NOTE BOOK	PLOTTED	BY
AREAS CHECKED	TEMPLATE	
	AREAS CHECKED	

ORIGINAL SURVEY NO.	SURVEYED	DATE
NOTE BOOK	PLOTTED	BY
AREAS CHECKED	TEMPLATE	
	AREAS CHECKED	

MODEL: Defn.rvt  
 FILE NAME: D:\vblair\com.dall\illinois.gov\PIV\DOT\Documents\DOT\_Offices\District\_9\Projects\78647\CAD\Drawings\CAD\Sheets\DW\78647-25\_Sheets.dwg



USER NAME = DUGASBC	DESIGNED -	REVISED -
	DRAWN -	REVISED -
PLOT SCALE = 10.0000' / in.	CHECKED -	REVISED -
PLOT DATE = 4/12/2019	DATE -	REVISED -

**STATE OF ILLINOIS  
DEPARTMENT OF TRANSPORTATION**

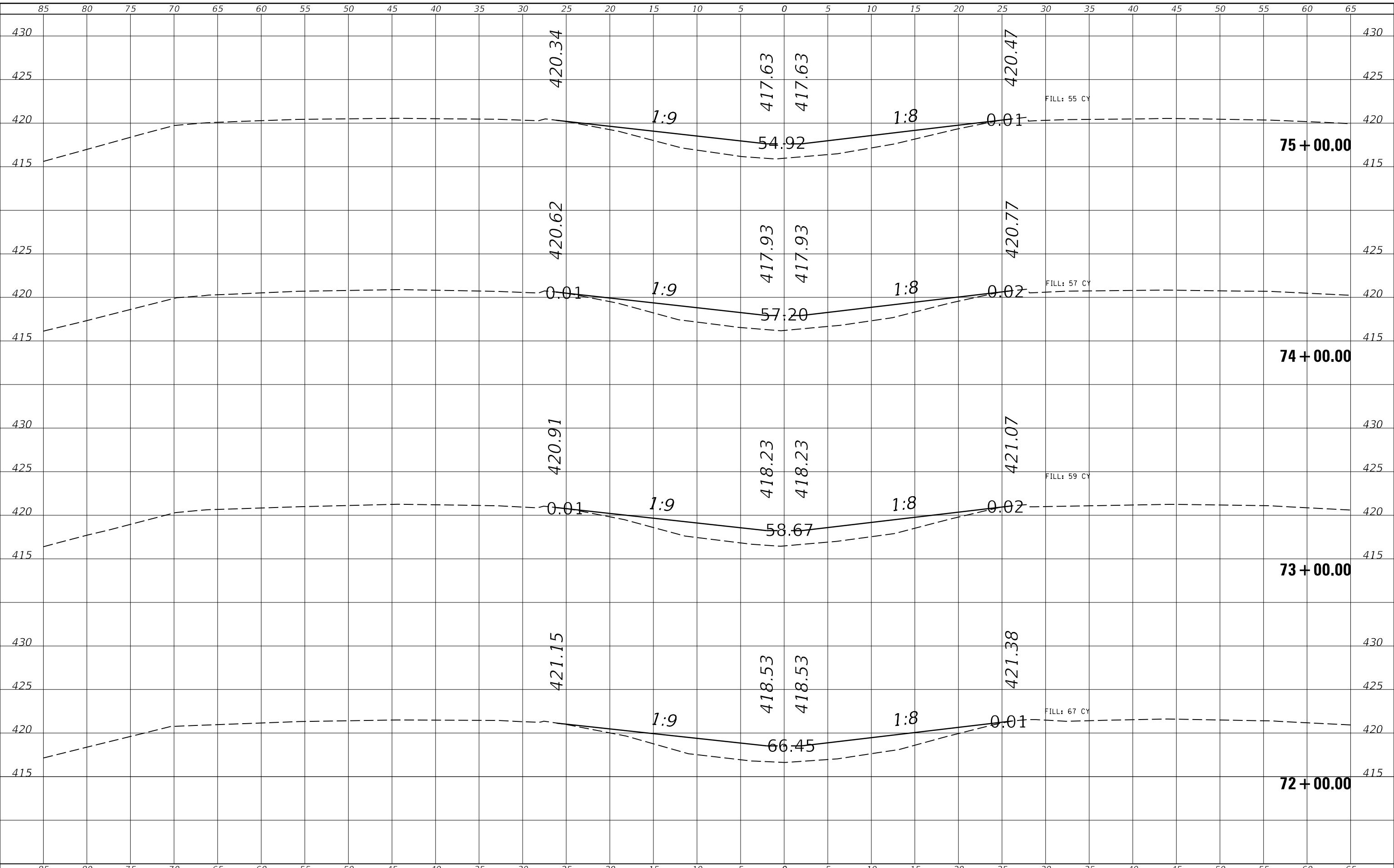
<b>CROSS SECTIONS</b>	
SCALE:	SHEET OF SHEETS
STA. 68+00.00 TO STA. 71+00.00	

F.A.I. RTE.	SECTION	COUNTY	TOTAL SHEETS	SHEET NO.
57	D9 CABLE GUARDRAIL 2018-1	JEFFERSON	192	84
CONTRACT NO. 78647				
ILLINOIS FED. AID PROJECT				

FINAL SURVEY NO.	SURVEYED	DATE
NOTE BOOK	PLOTTED	BY
AREAS CHECKED	TEMPLATE	
	AREAS CHECKED	

ORIGINAL SURVEY NO.	SURVEYED	DATE
NOTE BOOK	PLOTTED	BY
AREAS CHECKED	TEMPLATE	
	AREAS CHECKED	

MODEL: Definit  
 FILE NAME: D:\vbl\m\com.d\all\illinois.gov\PROJECTS\78647\CAD\Drawings\DWG\78647-25\_Sheets.dwg



USER NAME = DUGASBC	DESIGNED -	REVISED -
	DRAWN -	REVISED -
PLOT SCALE = 10.0000' / in.	CHECKED -	REVISED -
PLOT DATE = 4/12/2019	DATE -	REVISED -

**STATE OF ILLINOIS  
 DEPARTMENT OF TRANSPORTATION**

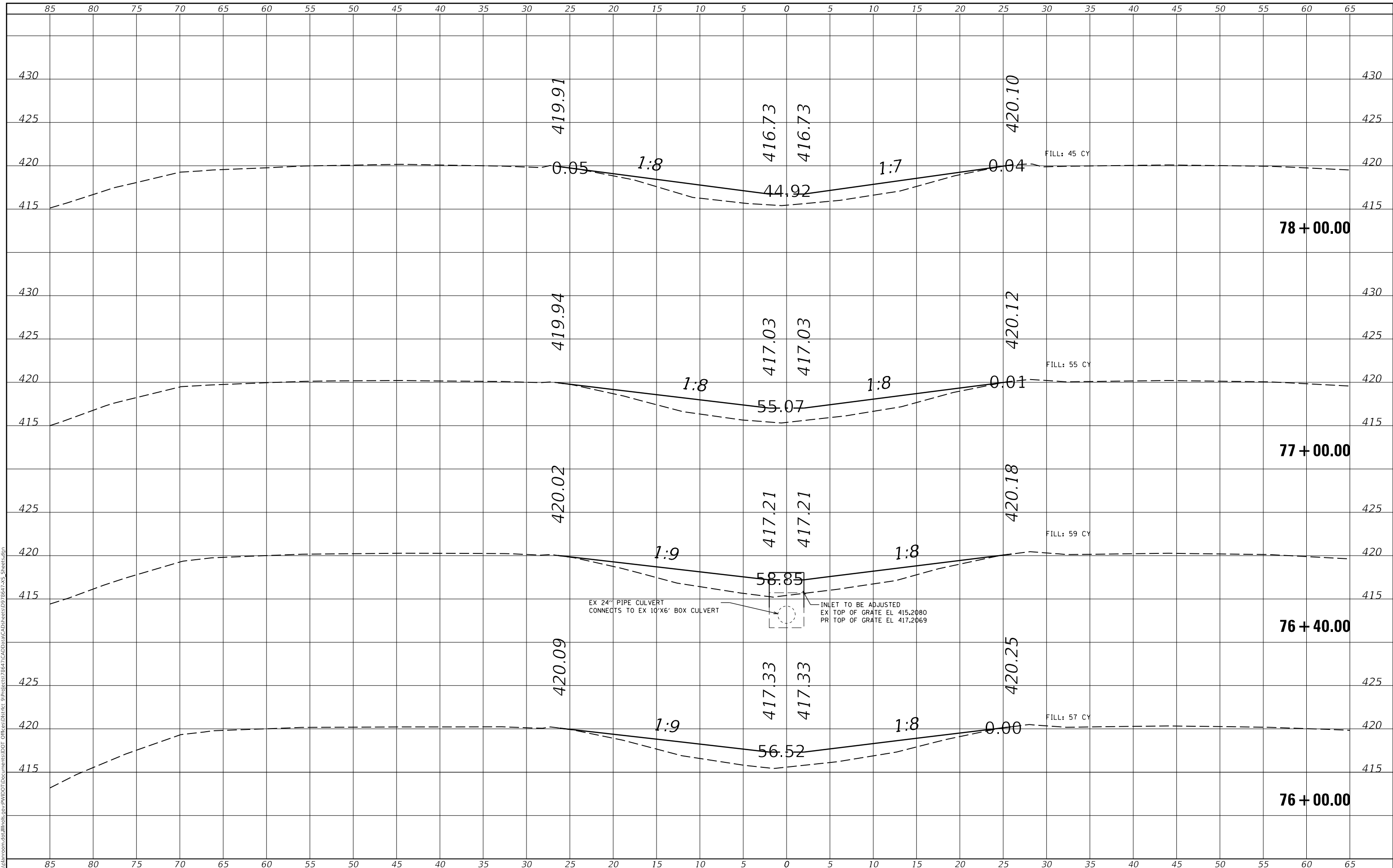
<b>CROSS SECTIONS</b>			
SCALE:	SHEET	OF	SHEETS
	STA. 72+00.00	TO STA. 75+00.00	

F.A.I. RTE.	SECTION	COUNTY	TOTAL SHEETS	SHEET NO.
57	D9 CABLE GUARDRAIL 2018-1	JEFFERSON	192	85
CONTRACT NO. 78647				
ILLINOIS FED. AID PROJECT				

FINAL SURVEY NO.	SURVEYED	DATE
NOTE BOOK	PLOTTED	BY
AREAS CHECKED	TEMPLATE	
	AREAS CHECKED	

ORIGINAL SURVEY NO.	SURVEYED	DATE
NOTE BOOK	PLOTTED	BY
AREAS CHECKED	TEMPLATE	
	AREAS CHECKED	

MODEL: Defaul  
 FILE NAME: D:\vblam\com.dall\illinois.gov\PROJECTS\78647\CADData\CADsheets\07\78647-25\_Sheets.dgn



USER NAME = DUGASBC	DESIGNED -	REVISED -
	DRAWN -	REVISED -
PLOT SCALE = 10.0000 ' / in.	CHECKED -	REVISED -
PLOT DATE = 4/12/2019	DATE -	REVISED -

**STATE OF ILLINOIS  
DEPARTMENT OF TRANSPORTATION**

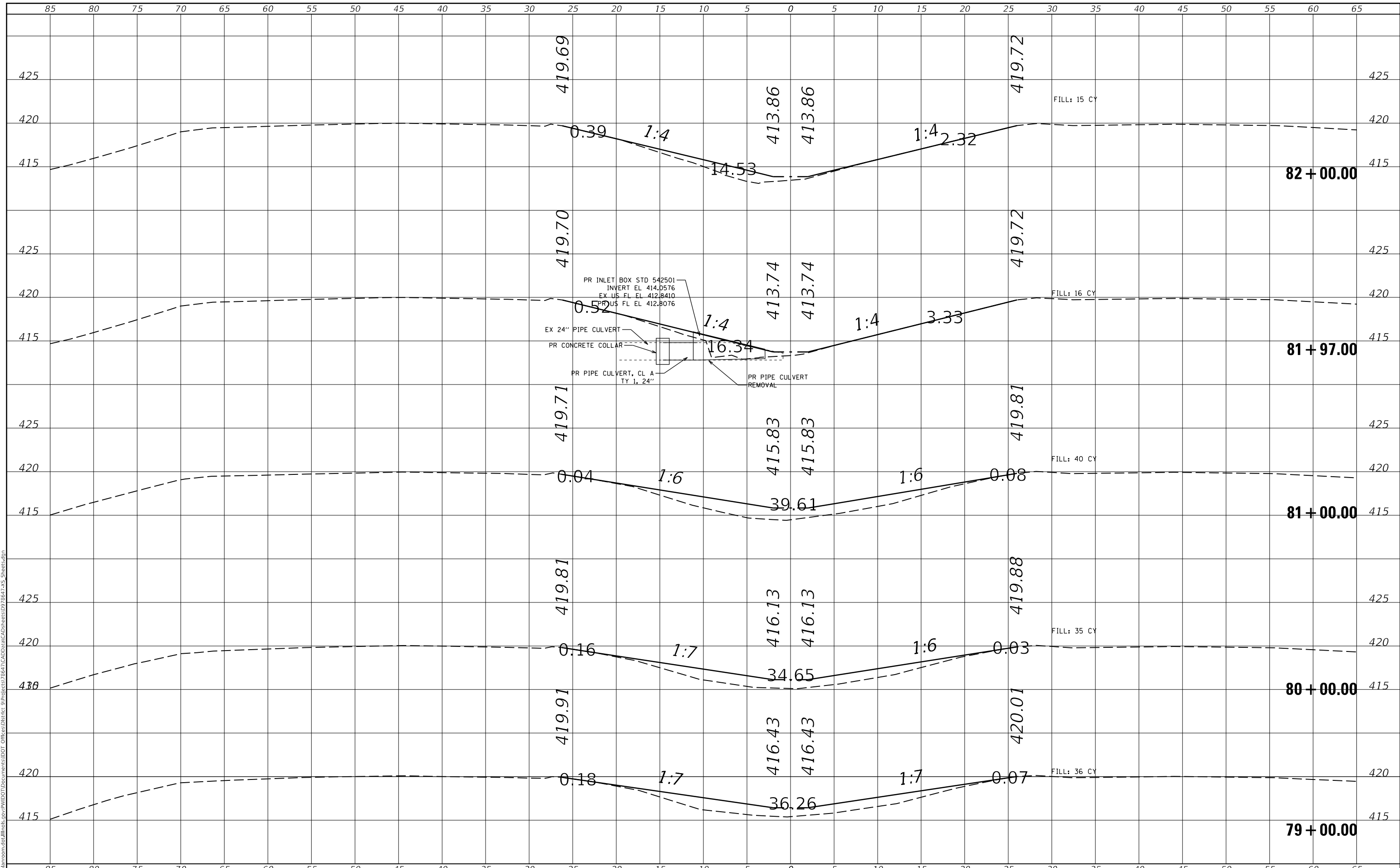
<b>CROSS SECTIONS</b>	
SCALE:	SHEET OF SHEETS
STA. 76+00.00 TO STA. 78+00.00	

F.A.I. RTE.	SECTION	COUNTY	TOTAL SHEETS	SHEET NO.
57	D9 CABLE GUARDRAIL 2018-1	JEFFERSON	192	86
CONTRACT NO. 78647				
ILLINOIS FED. AID PROJECT				

DATE	
BY	
SURVEYED	
PLOTTED	
TEMPLATE	
NOTE BOOK	
AREAS CHECKED	
NO.	

DATE	
BY	
SURVEYED	
PLOTTED	
TEMPLATE	
NOTE BOOK	
AREAS CHECKED	
NO.	

MODEL: Definit  
 FILE NAME: D:\vbl\mcom.d\all\mils.gov\PIV\DOT\Documents\DOT\_Offices\District\_9\Projects\78647\CADData\CADsheets\07\78647-25\_Sheets.dgn



USER NAME = DUGASBC	DESIGNED -	REVISED -
	DRAWN -	REVISED -
PLOT SCALE = 10.0000' / in.	CHECKED -	REVISED -
PLOT DATE = 4/12/2019	DATE -	REVISED -

**STATE OF ILLINOIS  
 DEPARTMENT OF TRANSPORTATION**

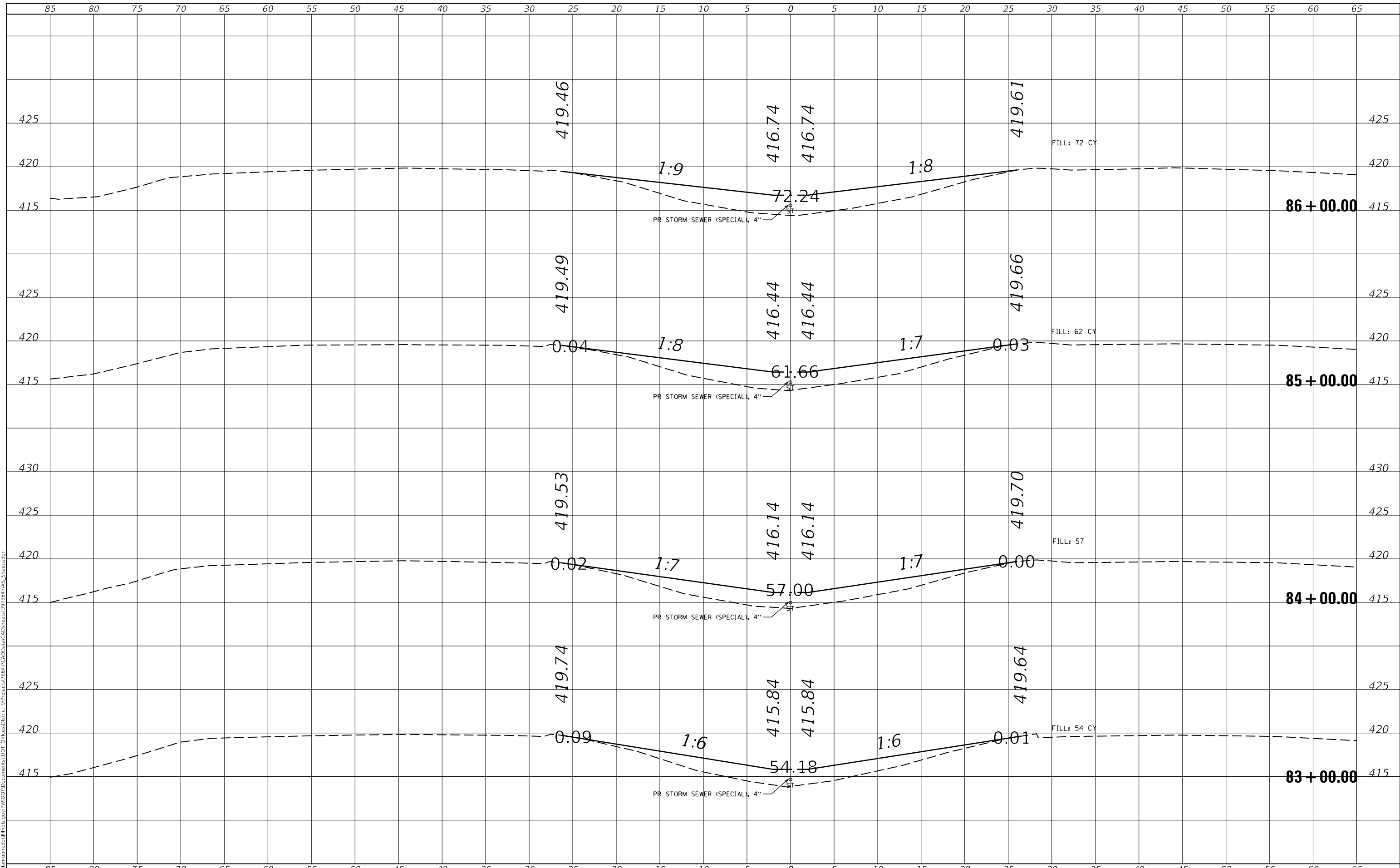
CROSS SECTIONS			
SCALE:	SHEET	OF	SHEETS
	STA. 79+00.00	TO STA.	82+00.00

F.A.I. RTE.	SECTION	COUNTY	TOTAL SHEETS	SHEET NO.
57	D9 CABLE GUARDRAIL 2018-1	JEFFERSON	192	87
CONTRACT NO. 78647				
ILLINOIS		FED. AID PROJECT		

FINAL SURVEY NO.	SURVEYED	DATE
NOTE BOOK	PLOTTED	BY
AREAS CHECKED	TEMPLATE	
	AREAS CHECKED	

ORIGINAL SURVEY NO.	SURVEYED	DATE
NOTE BOOK	PLOTTED	BY
AREAS CHECKED	TEMPLATE	
	AREAS CHECKED	

MODEL: Defaul  
 FILE NAME: D:\vblair\com.d\allinois.gov\PIV\DOT\Documents\DOT Office\District 9\Project\78647\CADData\CADsheets\078647-25\_Sheets.dgn



USER NAME = DUGASBC	DESIGNED -	REVISED -
	DRAWN -	REVISED -
PLOT SCALE = 10.0000 ' / in.	CHECKED -	REVISED -
PLOT DATE = 4/12/2019	DATE -	REVISED -

**STATE OF ILLINOIS  
 DEPARTMENT OF TRANSPORTATION**

<b>CROSS SECTIONS</b>	
SCALE:	SHEET OF SHEETS
STA. 83+00.00 TO STA. 86+00.00	

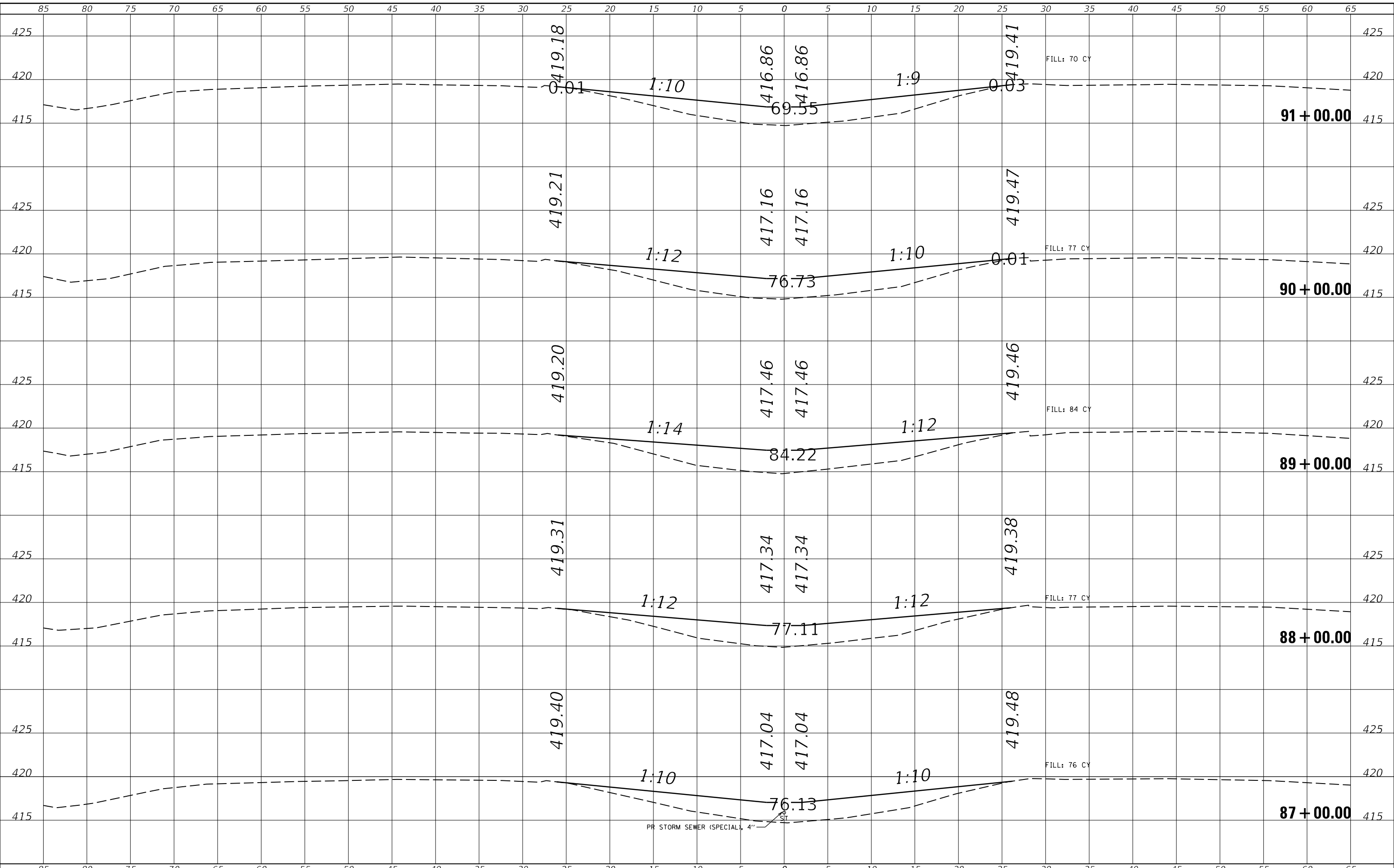
F.A.I. RTE.	SECTION	COUNTY	TOTAL SHEETS	SHEET NO.
57	D9 CABLE GUARDRAIL 2018-1	JEFFERSON	192	88
CONTRACT NO. 78647				
ILLINOIS FED. AID PROJECT				



FINAL SURVEY NO.	SURVEYED	DATE
NOTE BOOK	PLOTTED	BY
AREAS CHECKED	TEMPLATE	
AREAS CHECKED	AREAS CHECKED	

ORIGINAL SURVEY NO.	SURVEYED	DATE
NOTE BOOK	PLOTTED	BY
AREAS CHECKED	TEMPLATE	
AREAS CHECKED	AREAS CHECKED	

MODEL: Defn.rvt  
 FILE NAME: D:\v\blm\com.d\all\ilinois.gov\PROJECTS\78647\CAD\Drawings\DWG\78647-25\_Sheets.dwg



USER NAME = DUGASBC	DESIGNED -	REVISED -
PLOT SCALE = 10.0000' / in.	DRAWN -	REVISED -
PLOT DATE = 4/12/2019	CHECKED -	REVISED -
	DATE -	REVISED -

**STATE OF ILLINOIS  
 DEPARTMENT OF TRANSPORTATION**

SCALE:		SHEET	OF	SHEETS	STA. 87+00.00	TO	STA. 91+00.00
--------	--	-------	----	--------	---------------	----	---------------

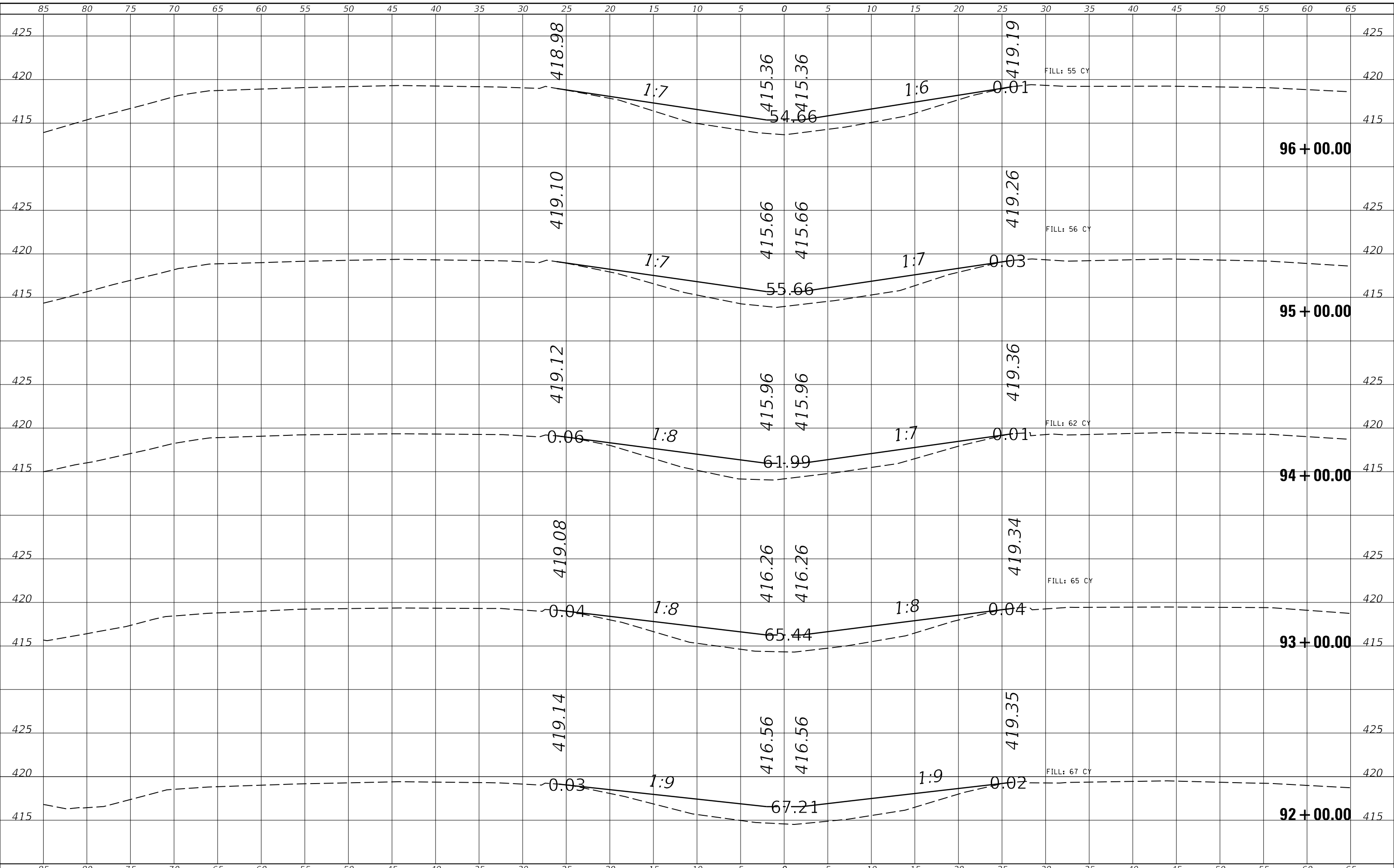
**CROSS SECTIONS**

F.A.I. RTE.	SECTION	COUNTY	TOTAL SHEETS	SHEET NO.
57	D9 CABLE GUARDRAIL 2018-1	JEFFERSON	192	89
				CONTRACT NO. 78647
		ILLINOIS	FED. AID PROJECT	

FINAL SURVEY NO.	SURVEYED	DATE
NOTE BOOK	PLOTTED	
	TEMPLATE	
	AREAS CHECKED	

ORIGINAL SURVEY NO.	SURVEYED	DATE
	PLOTTED	
	TEMPLATE	
	AREAS CHECKED	

MODEL: Defaul  
FILE NAME: D:\vblam\com.dall\illinois.gov\PIV\DOT\Documents\DOT\_Offices\District\_9\Projects\78647\CADData\CAD\Sheets\D9\78647-25\_Sheets.dgn



USER NAME = DUGASBC	DESIGNED -	REVISED -
	DRAWN -	REVISED -
PLOT SCALE = 10.0000 ' / in.	CHECKED -	REVISED -
PLOT DATE = 4/12/2019	DATE -	REVISED -

**STATE OF ILLINOIS  
DEPARTMENT OF TRANSPORTATION**

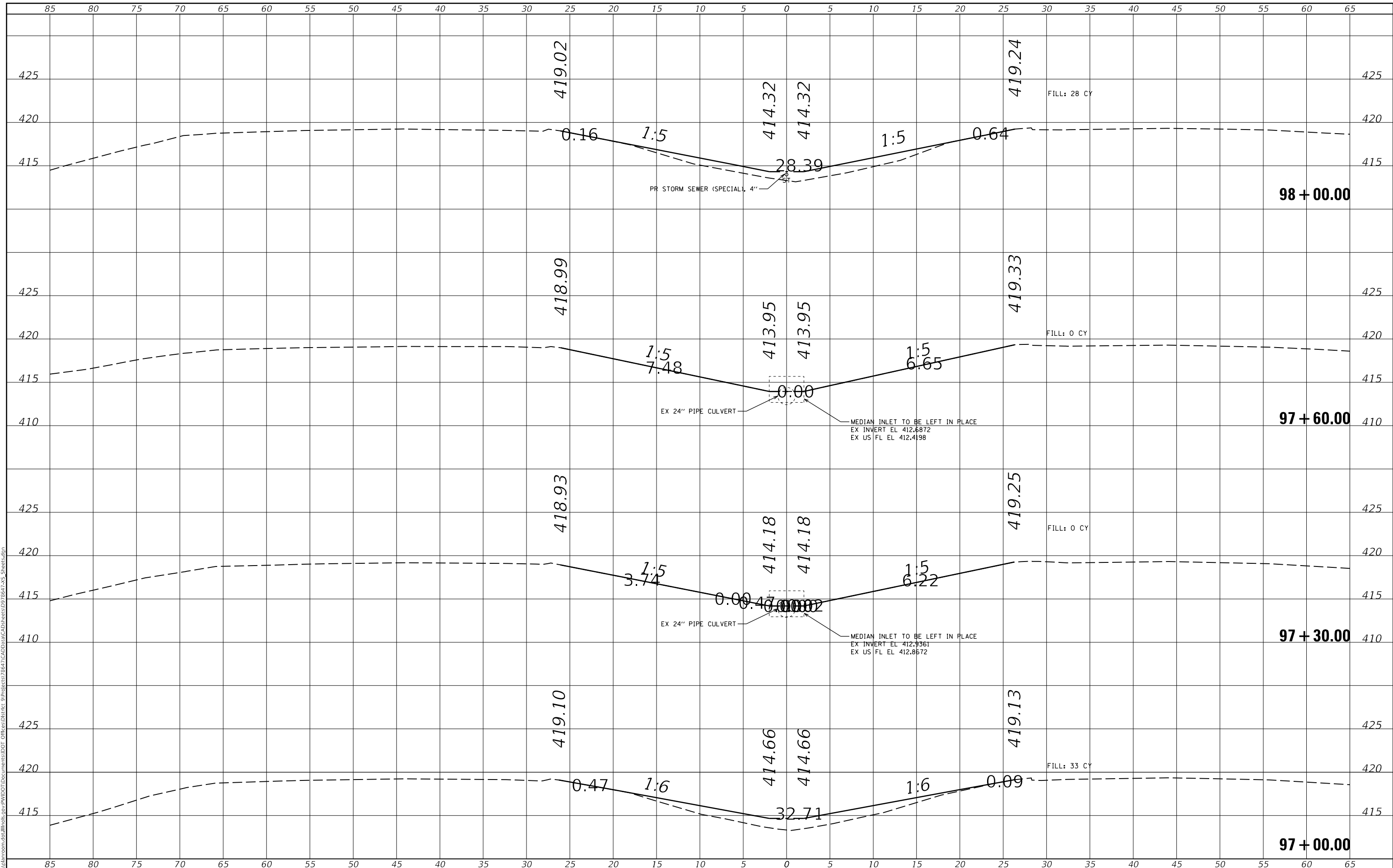
<b>CROSS SECTIONS</b>	
SCALE:	SHEET OF SHEETS
STA. 92+00.00 TO STA. 96+00.00	

F.A.I. RTE.	SECTION	COUNTY	TOTAL SHEETS	SHEET NO.
57	D9 CABLE GUARDRAIL 2018-1	JEFFERSON	192	90
CONTRACT NO. 78647				
ILLINOIS FED. AID PROJECT				

DATE	
BY	
FINAL SURVEY NO.	
SURVEY NOTE BOOK NO.	
PLOTTED TEMPLATE AREAS CHECKED	

DATE	
BY	
ORIGINAL SURVEY NO.	
SURVEY NOTE BOOK NO.	
PLOTTED TEMPLATE AREAS CHECKED	

MODEL: Defaul  
 FILE NAME: D:\a\l\m\com\ad\illinois\p\p\11010\Documents\DOT Office\District 9\Project\78647\CAD\Drawings\DWG\78647-25\_Sheets.dwg



USER NAME = DUGASBC	DESIGNED -	REVISD -
	DRAWN -	REVISD -
PLOT SCALE = 10.0000' / in.	CHECKED -	REVISD -
PLOT DATE = 4/12/2019	DATE -	REVISD -

**STATE OF ILLINOIS  
 DEPARTMENT OF TRANSPORTATION**

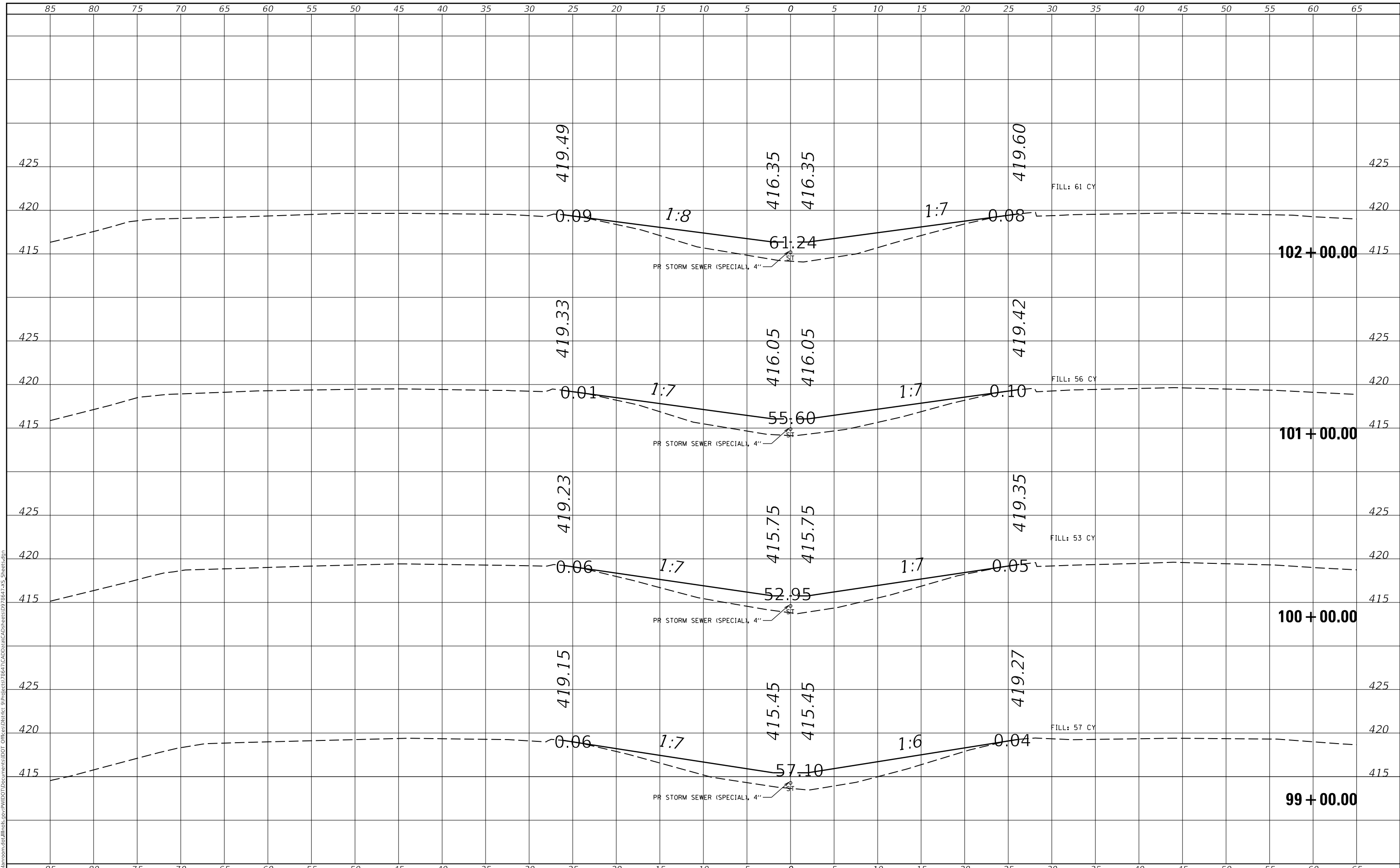
<b>CROSS SECTIONS</b>	
SCALE:	SHEET OF SHEETS
STA. 97+00.00 TO STA. 98+00.00	

F.A.I. RTE.	SECTION	COUNTY	TOTAL SHEETS	SHEET NO.
57	D9 CABLE GUARDRAIL 2018-1	JEFFERSON	192	91
				CONTRACT NO. 78647
		ILLINOIS	FED. AID PROJECT	

FINAL SURVEY NO.	SURVEYED	DATE
NOTE BOOK	PLOTTED	
AREAS CHECKED	TEMPLATE	
	AREAS CHECKED	

ORIGINAL SURVEY NO.	SURVEYED	DATE
NOTE BOOK	PLOTTED	
AREAS CHECKED	TEMPLATE	
	AREAS CHECKED	

MODEL: Defn.rvt  
FILE NAME: D:\a\l\m\com\ad\illinois.gov\PIV\DOT\Documents\DOT\_Office\District\_9\Project\78647\CADData\CAD\Sheets\D9\78647-X5\_Sheets.dgn



USER NAME = DUGASBC	DESIGNED -	REVISED -
	DRAWN -	REVISED -
PLOT SCALE = 10.0000 ' / in.	CHECKED -	REVISED -
PLOT DATE = 4/12/2019	DATE -	REVISED -

**STATE OF ILLINOIS  
DEPARTMENT OF TRANSPORTATION**

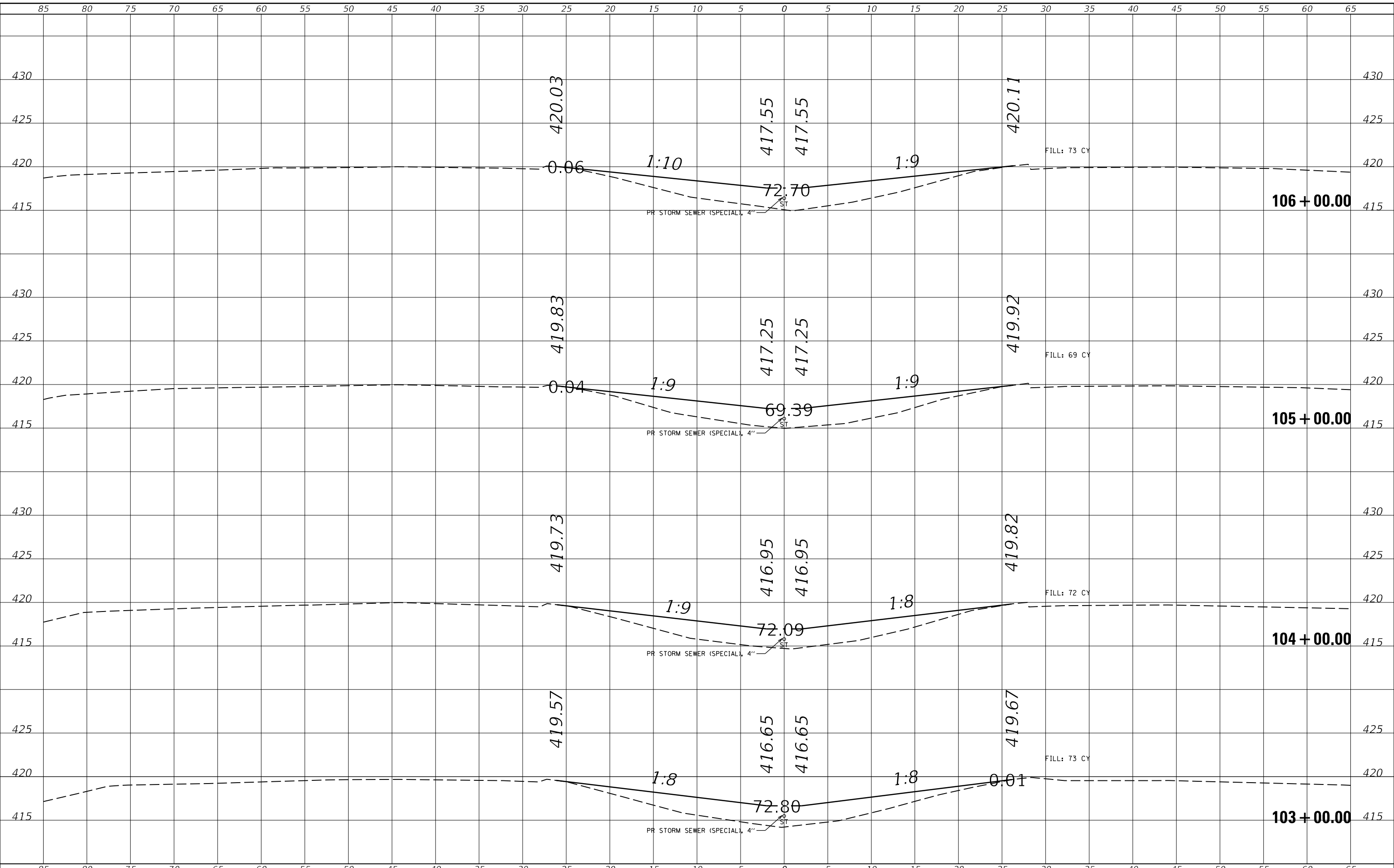
<b>CROSS SECTIONS</b>	
SCALE:	SHEET OF SHEETS
STA. 99+00.00 TO STA. 102+00.00	

F.A.I. RTE.	SECTION	COUNTY	TOTAL SHEETS	SHEET NO.
57	D9 CABLE GUARDRAIL 2018-1	JEFFERSON	192	92
CONTRACT NO. 78647				
ILLINOIS FED. AID PROJECT				

FINAL SURVEY NO.	SURVEYED	DATE
NOTE BOOK	PLOTTED	
	TEMPLATE	
	AREAS CHECKED	

ORIGINAL SURVEY NO.	SURVEYED	DATE
	PLOTTED	
	TEMPLATE	
	AREAS CHECKED	

MODEL: Defaul  
 FILE NAME: D:\vbl\mcom.d\all\ilinois.gov\PIV\DOT\Documents\DOT\_Office\District\_9\Project\78647\CADData\CADsheets\07\8647-25\_Sheets.dgn



USER NAME = DUGASBC	DESIGNED -	REVISED -
	DRAWN -	REVISED -
PLOT SCALE = 10.0000 ' / in.	CHECKED -	REVISED -
PLOT DATE = 4/12/2019	DATE -	REVISED -

**STATE OF ILLINOIS  
 DEPARTMENT OF TRANSPORTATION**

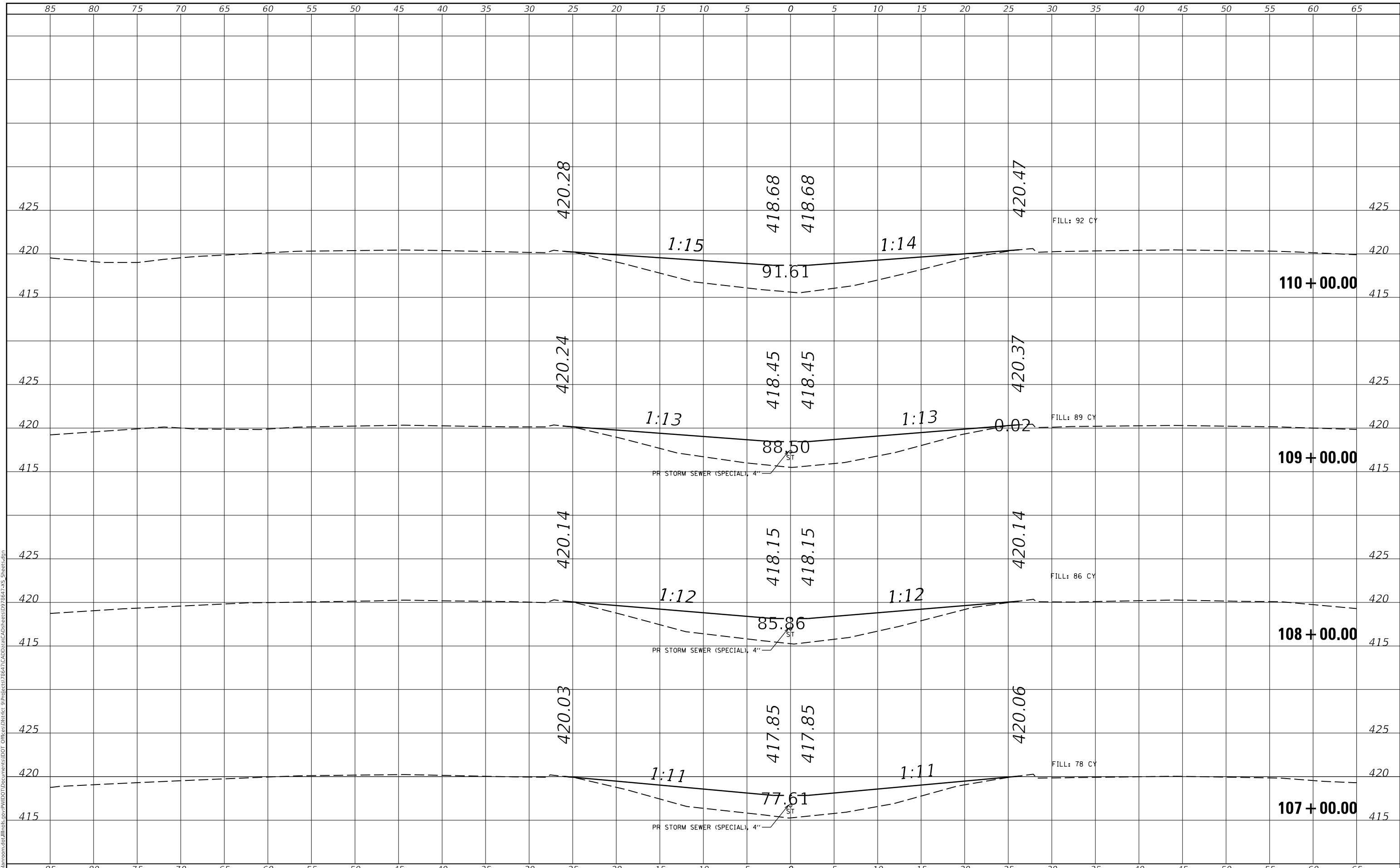
<b>CROSS SECTIONS</b>	
SCALE:	SHEET OF SHEETS
STA. 103+00.00 TO STA. 106+00.00	

F.A.I. RTE.	SECTION	COUNTY	TOTAL SHEETS	SHEET NO.
57	D9 CABLE GUARDRAIL 2018-1	JEFFERSON	192	93
CONTRACT NO. 78647				
ILLINOIS		FED. AID PROJECT		

FINAL SURVEY NO.	SURVEYED	DATE
NOTE BOOK	PLOTTED	
	TEMPLATE	
	AREAS CHECKED	
	AREAS CHECKED	

ORIGINAL SURVEY NO.	SURVEYED	DATE
	PLOTTED	
	TEMPLATE	
	AREAS CHECKED	
	AREAS CHECKED	

MODEL: Defn.rvt  
 FILE NAME: D:\v\blm\com.d\all\illinois.gov\PROJECTS\78647\CAD\Drawings\CAD\Drawings\78647-25\_Sheets.dgn



USER NAME = DUGASBC	DESIGNED -	REVISED -
	DRAWN -	REVISED -
PLOT SCALE = 10.0000 ' / in.	CHECKED -	REVISED -
PLOT DATE = 4/12/2019	DATE -	REVISED -

**STATE OF ILLINOIS  
 DEPARTMENT OF TRANSPORTATION**

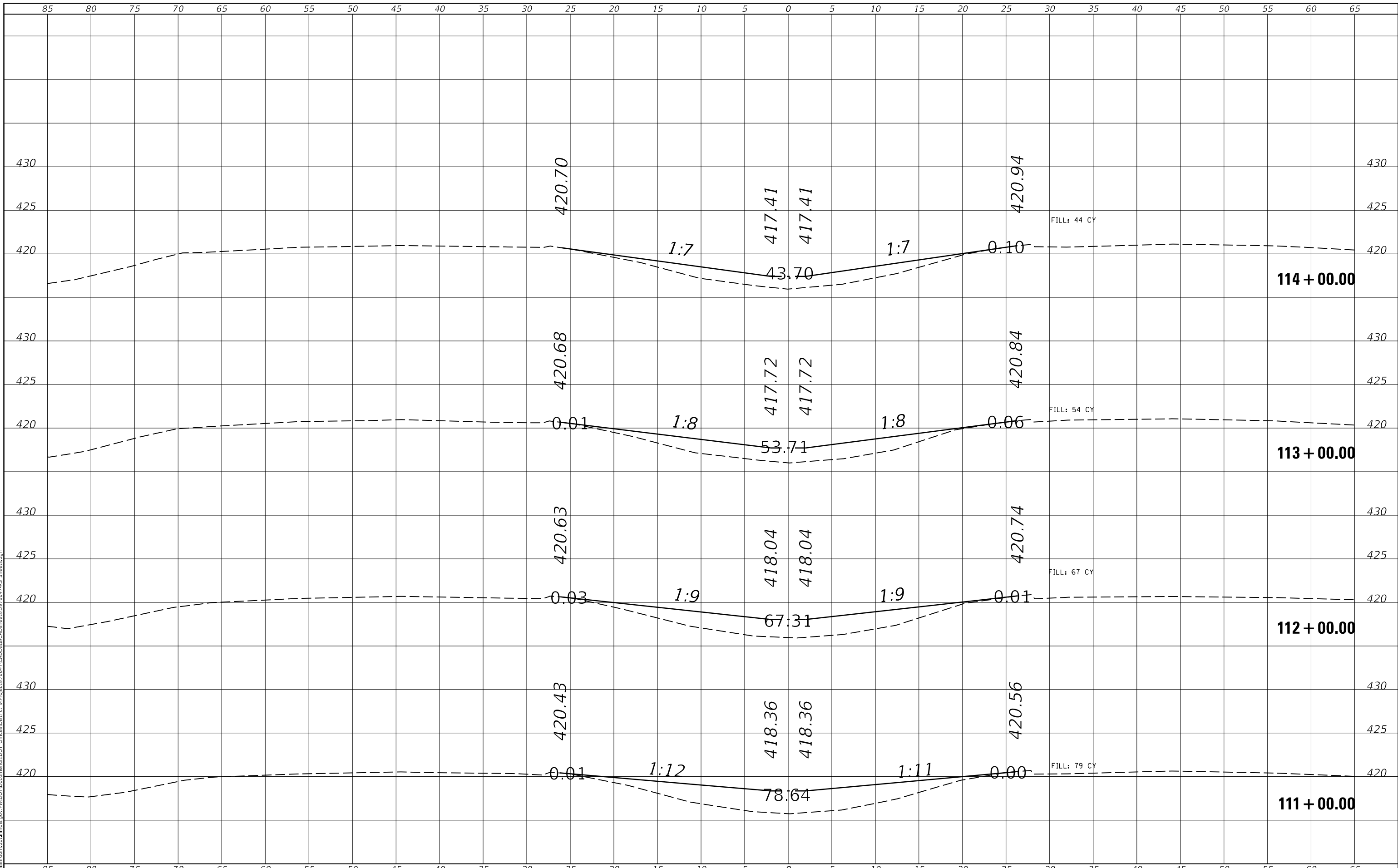
<b>CROSS SECTIONS</b>	
SCALE:	SHEET OF SHEETS
STA. 107+00.00 TO STA. 110+00.00	

F.A.I. RTE.	SECTION	COUNTY	TOTAL SHEETS	SHEET NO.
57	D9 CABLE GUARDRAIL 2018-1	JEFFERSON	192	94
CONTRACT NO. 78647				
ILLINOIS		FED. AID PROJECT		

FINAL SURVEY NO.	SURVEYED	DATE
NOTE BOOK	PLOTTED	BY
AREAS CHECKED	TEMPLATE	
	AREAS CHECKED	

ORIGINAL SURVEY NO.	SURVEYED	DATE
NOTE BOOK	PLOTTED	BY
AREAS CHECKED	TEMPLATE	
	AREAS CHECKED	

MODEL: Defn.rvt  
 FILE NAME: D:\vbl\mcom.d\allinois.gov\PROJECTS\78647\CAD\Drawings\DWG\78647-25\_Sheets.dwg



USER NAME = DUGASBC	DESIGNED -	REVISED -
	DRAWN -	REVISED -
PLOT SCALE = 10.0000' / in.	CHECKED -	REVISED -
PLOT DATE = 4/12/2019	DATE -	REVISED -

**STATE OF ILLINOIS  
 DEPARTMENT OF TRANSPORTATION**

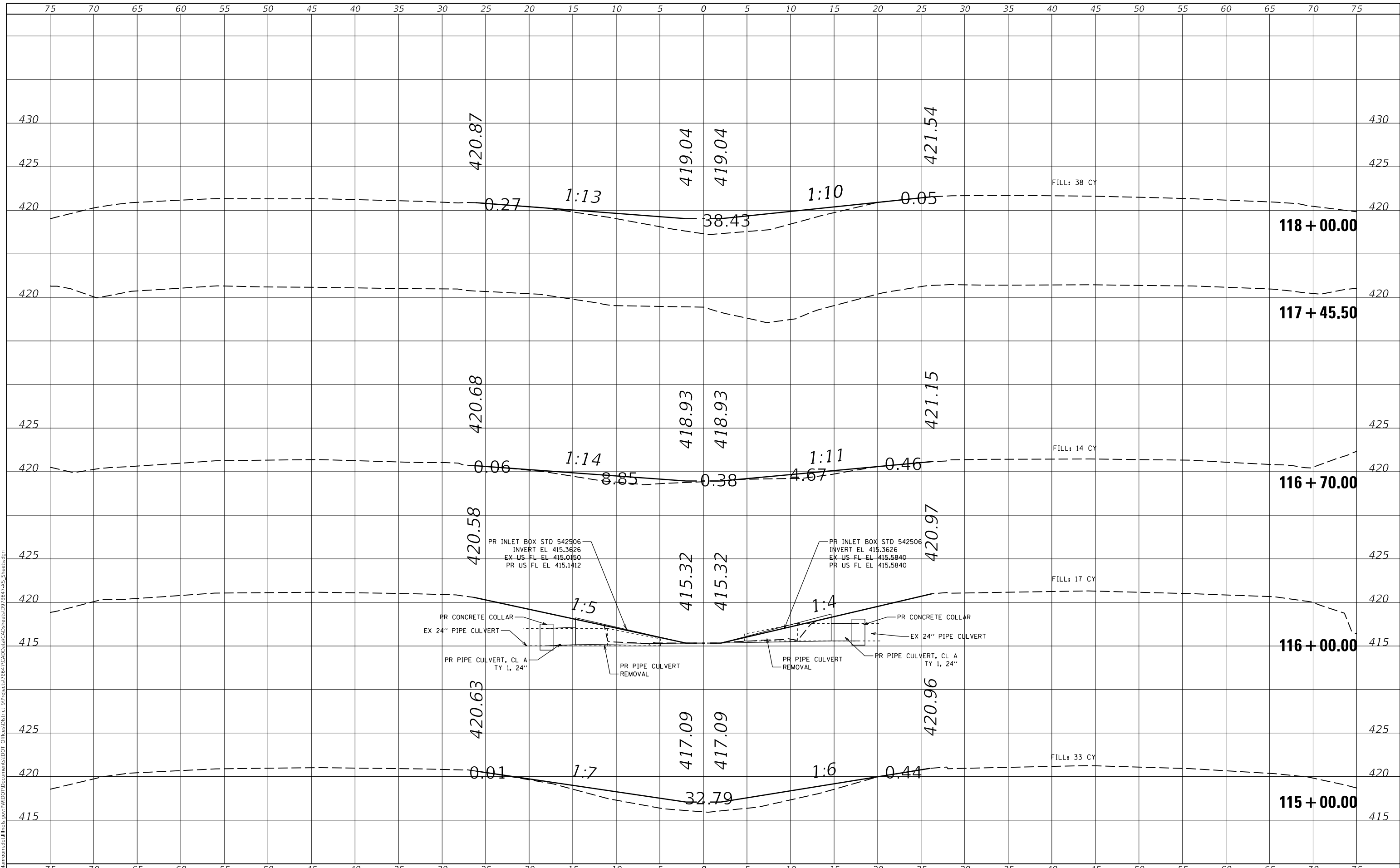
<b>CROSS SECTIONS</b>	
SCALE:	SHEET OF SHEETS
STA. 111+00.00 TO STA. 114+00.00	

F.A.I. RTE.	SECTION	COUNTY	TOTAL SHEETS	SHEET NO.
57	D9 CABLE GUARDRAIL 2018-1	JEFFERSON	192	95
CONTRACT NO. 78647				
ILLINOIS FED. AID PROJECT				

DATE	
BY	
FINAL SURVEY NO.	
SURVEYED PLOTTED AREAS CHECKED	
TEMPLATE	
NOTE BOOK	
AREAS CHECKED	

DATE	
BY	
ORIGINAL SURVEY NO.	
SURVEYED PLOTTED AREAS CHECKED	
TEMPLATE	
NOTE BOOK	
AREAS CHECKED	

MODEL: Default  
FILE NAME: D:\vbl\mcom.d\all\illinois.gov\PIV\DOT\Documents\DOT\_Offices\District\_9\Projects\78647\CAD\Drawings\DWG\78647-25\_Sheets.dwg



USER NAME = DUGASBC	DESIGNED -	REVISED -
	DRAWN -	REVISED -
PLOT SCALE = 10.0000' / in.	CHECKED -	REVISED -
PLOT DATE = 4/12/2019	DATE -	REVISED -

**STATE OF ILLINOIS  
DEPARTMENT OF TRANSPORTATION**

<b>CROSS SECTIONS</b>	
SCALE:	SHEET OF SHEETS
STA. 115+00.00 TO STA. 118+00.00	

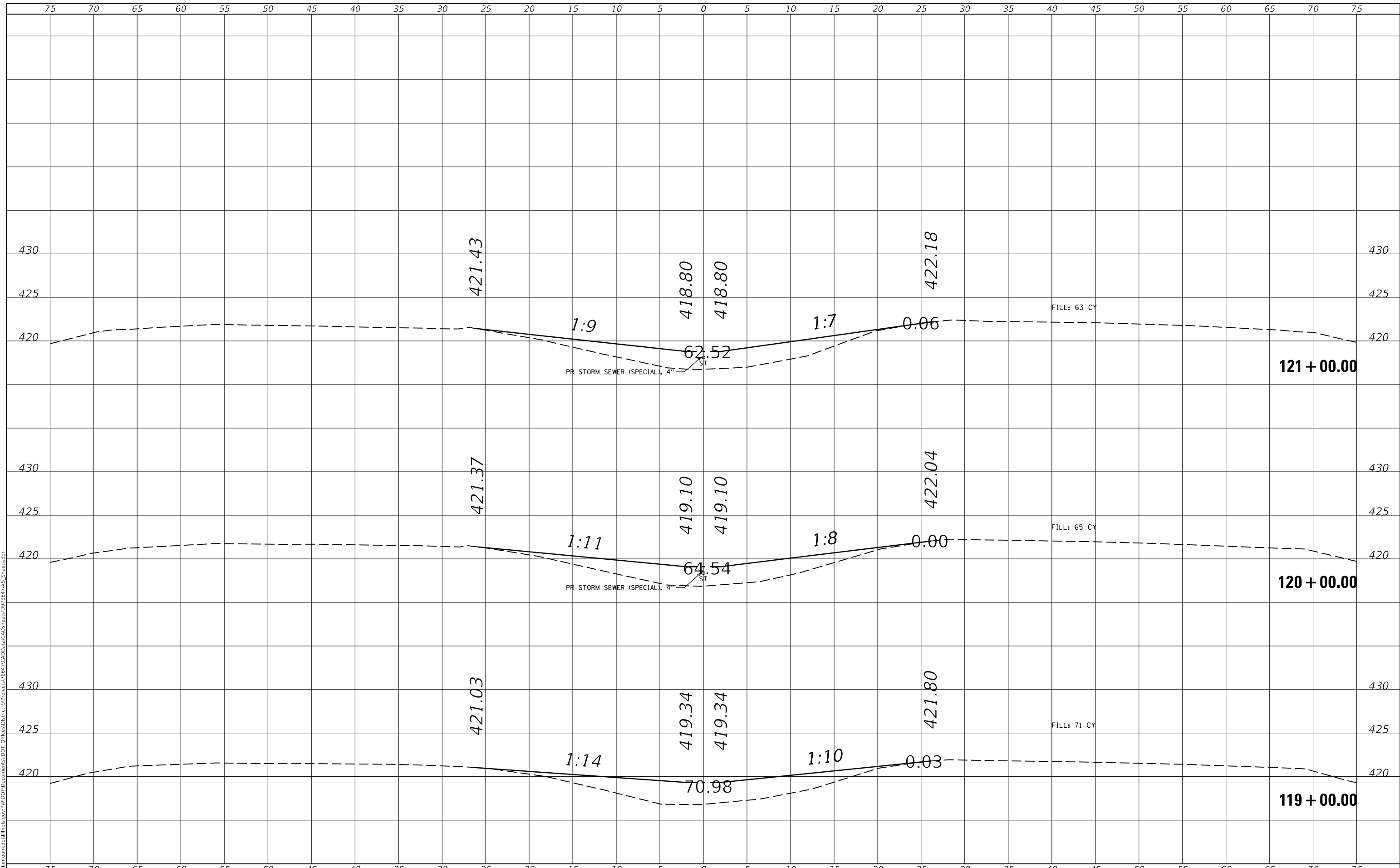
F.A.I. RTE.	SECTION	COUNTY	TOTAL SHEETS	SHEET NO.
57	D9 CABLE GUARDRAIL 2018-1	JEFFERSON	192	96
CONTRACT NO. 78647				
ILLINOIS FED. AID PROJECT				



FINAL SURVEY NO.	SURVEYED	DATE
NOTE BOOK	PLOTTED	BY
AREAS CHECKED	TEMPLATE	
	AREAS CHECKED	

ORIGINAL SURVEY NO.	SURVEYED	DATE
NOTE BOOK	PLOTTED	BY
AREAS CHECKED	TEMPLATE	
	AREAS CHECKED	

MODEL: Defnair  
 FILE NAME: D:\vblair\com.dad\illinois.gov\PROJECTS\78647\CADData\CADsheets\07\78647-25\_Sheets.dgn



USER NAME = DUGASBC	DESIGNED -	REVISED -
	DRAWN -	REVISED -
PLOT SCALE = 10.0000' / in.	CHECKED -	REVISED -
PLOT DATE = 4/12/2019	DATE -	REVISED -

**STATE OF ILLINOIS  
 DEPARTMENT OF TRANSPORTATION**

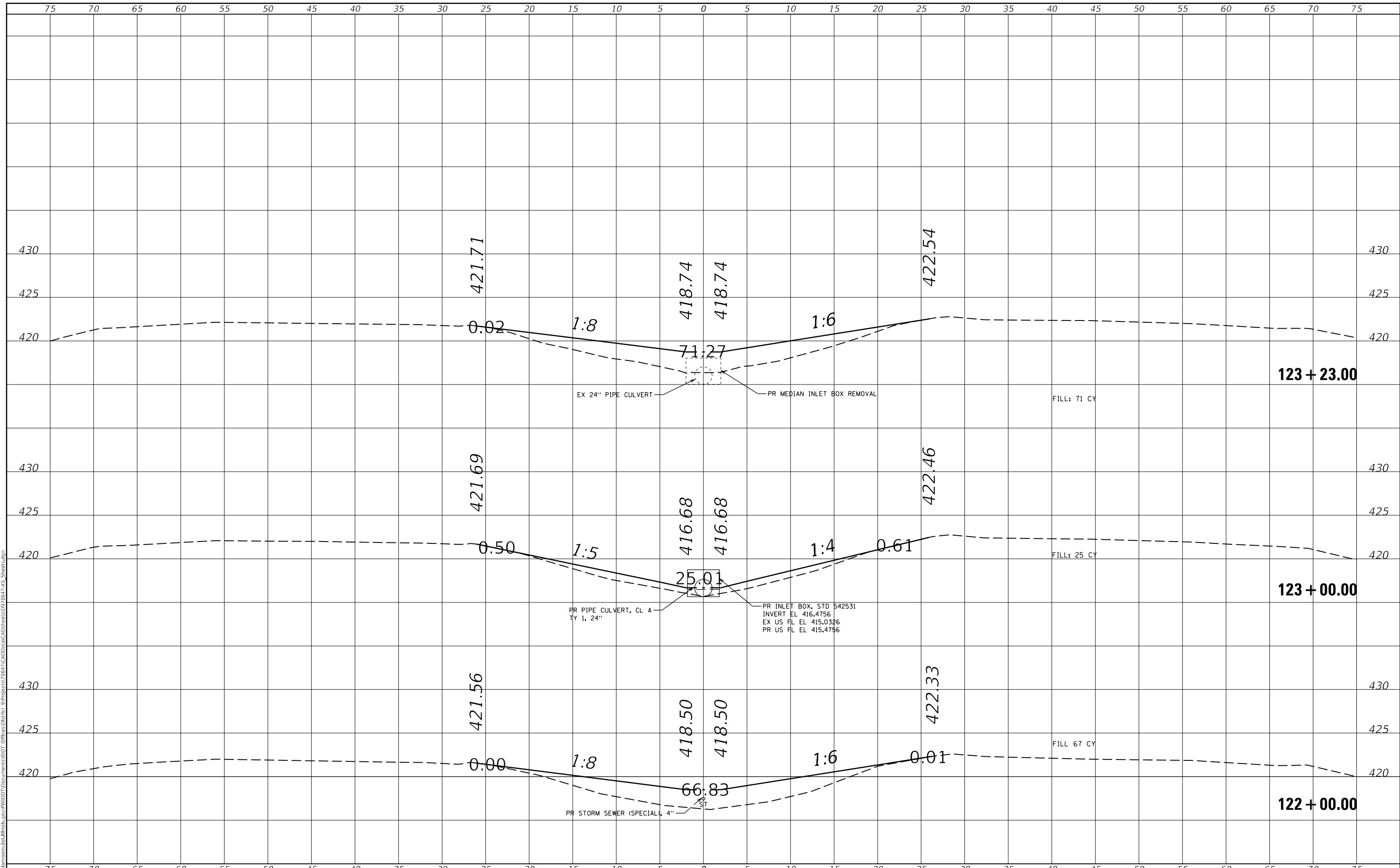
<b>CROSS SECTIONS</b>	
SCALE:	SHEET OF SHEETS
STA. 119+00.00 TO STA. 121+00.00	

F.A.I. RTE.	SECTION	COUNTY	TOTAL SHEETS	SHEET NO.
57	D9 CABLE GUARDRAIL 2018-1	JEFFERSON	192	97
CONTRACT NO. 78647				
ILLINOIS		FED. AID PROJECT		

FINAL SURVEY NO.	SURVEYED	DATE
NOTE BOOK	PLOTTED	
	TEMPLATE	
	AREAS CHECKED	
	AREAS CHECKED	

ORIGINAL SURVEY NO.	SURVEYED	DATE
NOTE BOOK	PLOTTED	
	TEMPLATE	
	AREAS CHECKED	
	AREAS CHECKED	

MODEL: Defn.rvt  
 FILE NAME: D:\vbl\mcom.d\allinois.gov\PIV\DOT\Documents\DOT Office\District 9\Projects\78647\CADData\CADsheets\07\8647-25\_Sheets.dgn



USER NAME = DUGASBC	DESIGNED -	REVISED -
	DRAWN -	REVISED -
PLOT SCALE = 10.0000' / in.	CHECKED -	REVISED -
PLOT DATE = 4/12/2019	DATE -	REVISED -

**STATE OF ILLINOIS  
 DEPARTMENT OF TRANSPORTATION**

**CROSS SECTIONS**

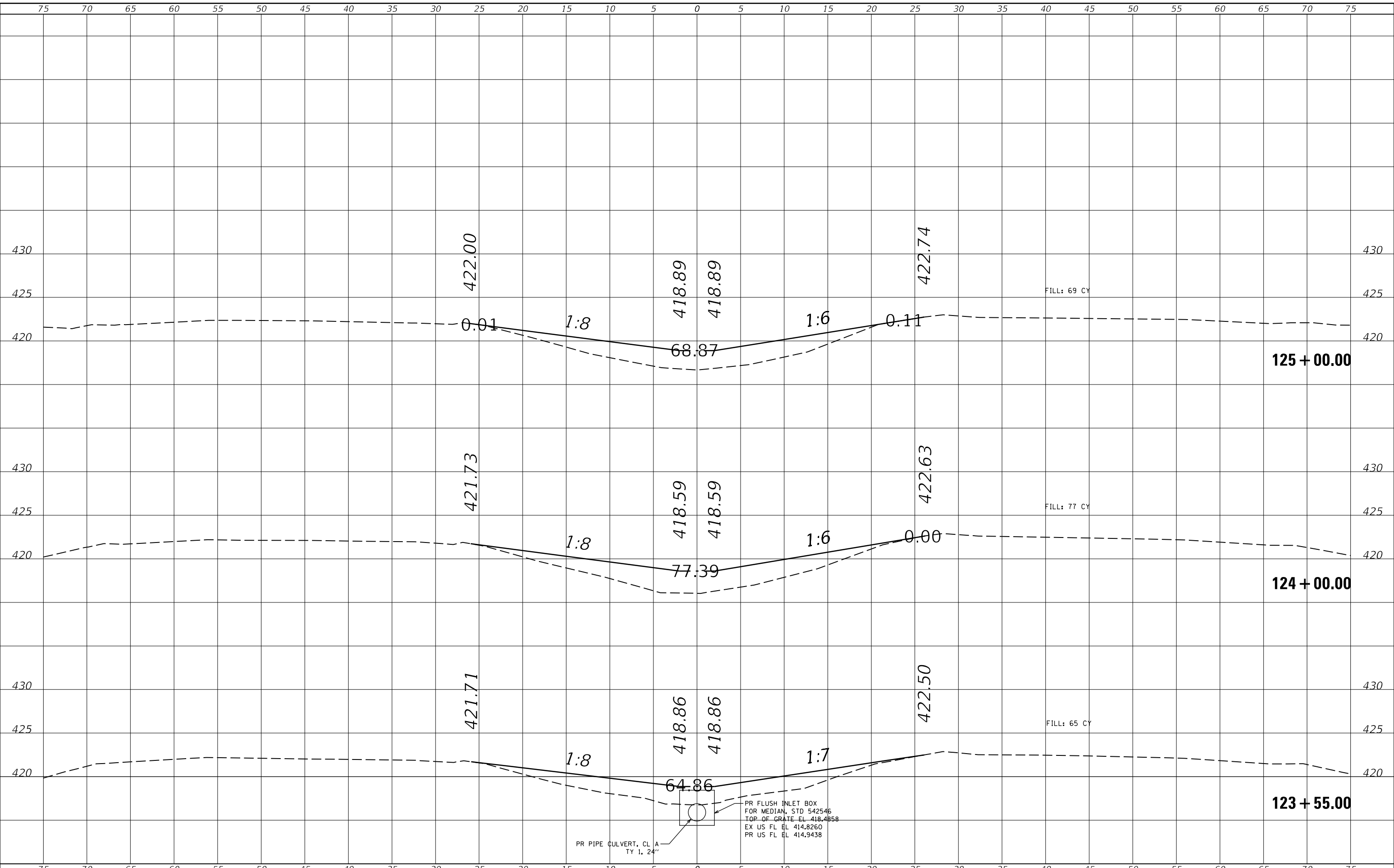
SCALE: SHEET OF SHEETS STA. 122+00.00 TO STA. 123+23.00

F.A.I. RTE.	SECTION	COUNTY	TOTAL SHEETS	SHEET NO.
57	D9 CABLE GUARDRAIL 2018-1	JEFFERSON	192	98
CONTRACT NO. 78647				
ILLINOIS FED. AID PROJECT				

FINAL SURVEY NO.	SURVEYED	DATE
NOTE BOOK	PLOTTED	BY
AREAS CHECKED	TEMPLATE	
	AREAS CHECKED	

ORIGINAL SURVEY NO.	SURVEYED	DATE
NOTE BOOK	PLOTTED	BY
AREAS CHECKED	TEMPLATE	
	AREAS CHECKED	

MODEL: Definit  
 FILE NAME: D:\vbl\mcom.d\allinois.gov\PIV\DOT\Documents\DOT Office\District 9\Project\78647\CADData\CADsheets\078647-25\_Sheets.dgn



USER NAME = DUGASBC	DESIGNED -	REVISED -
	DRAWN -	REVISED -
PLOT SCALE = 10.0000' / in.	CHECKED -	REVISED -
PLOT DATE = 4/12/2019	DATE -	REVISED -

**STATE OF ILLINOIS  
 DEPARTMENT OF TRANSPORTATION**

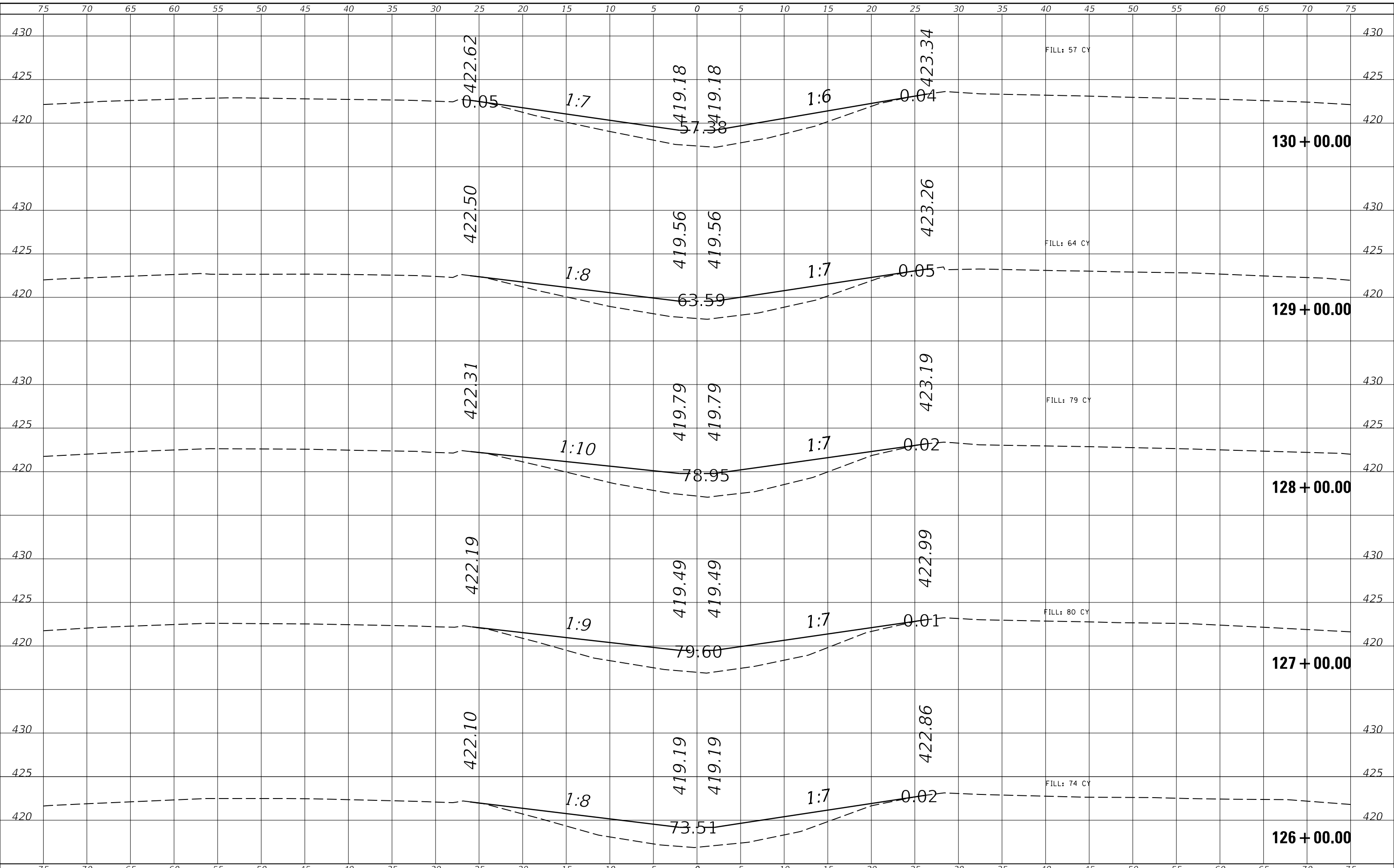
<b>CROSS SECTIONS</b>	
SCALE:	SHEET OF SHEETS
STA. 123+55.00 TO STA. 125+00.00	

F.A.I. RTE.	SECTION	COUNTY	TOTAL SHEETS	SHEET NO.
57	D9 CABLE GUARDRAIL 2018-1	JEFFERSON	192	99
CONTRACT NO. 78647				
ILLINOIS FED. AID PROJECT				

FINAL SURVEY NO.	SURVEYED	DATE
NOTE BOOK	PLOTTED	
	TEMPLATE	
	AREAS CHECKED	

ORIGINAL SURVEY NO.	SURVEYED	DATE
NOTE BOOK	PLOTTED	
	TEMPLATE	
	AREAS CHECKED	

MODEL: Defaul  
 FILE NAME: D:\vblam\com.d\allinois.gov\PIV\DOT\Documents\DOT\_Offices\District\_9\Projects\78647\CADData\CADsheets\078647-25\_Sheets.dgn



USER NAME = DUGASBC	DESIGNED -	REVISED -
	DRAWN -	REVISED -
PLOT SCALE = 10.0000' / in.	CHECKED -	REVISED -
PLOT DATE = 4/12/2019	DATE -	REVISED -

**STATE OF ILLINOIS  
 DEPARTMENT OF TRANSPORTATION**

<b>CROSS SECTIONS</b>	
SCALE:	SHEET OF SHEETS
STA. 126+00.00 TO STA. 130+00.00	

F.A.I. RTE.	SECTION	COUNTY	TOTAL SHEETS	SHEET NO.
57	D9 CABLE GUARDRAIL 2018-1	JEFFERSON	192	100
				CONTRACT NO. 78647
		ILLINOIS	FED. AID PROJECT	