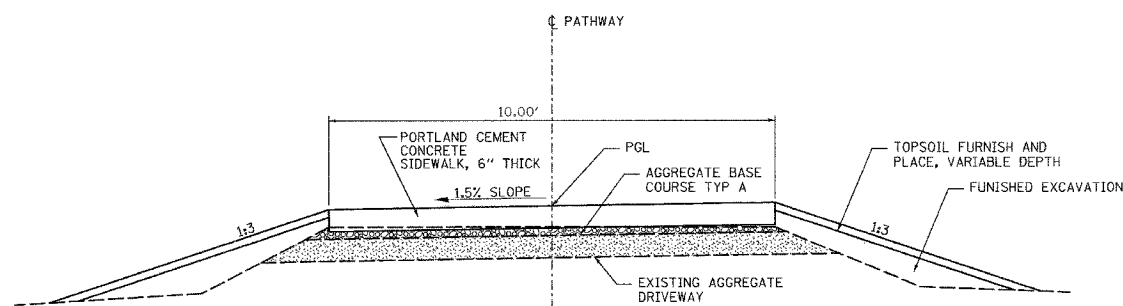


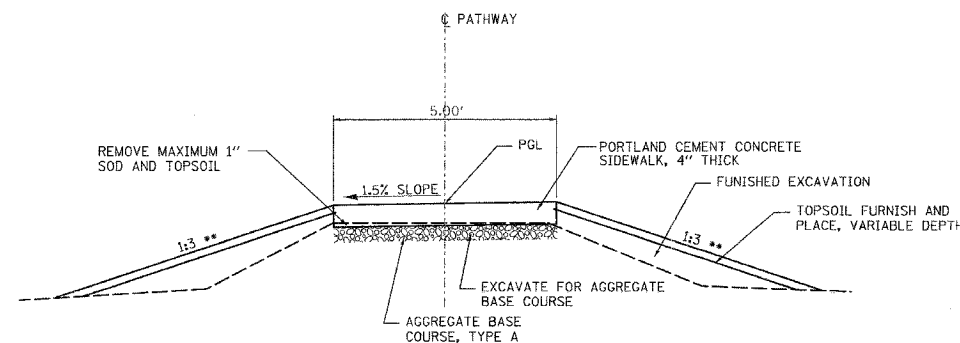
F.A. RTE.	SECTION	COUNTY	TOTAL SHEETS	SHEET NO.
		ST. CLAIR	18	4
STA. _____ TO STA. _____		FED. ROAD DIST. NO. ILLINOIS FED. AID PROJECT		
CONTRACT NO. 44966				



TYPICAL 10' PATHWAY SECTION

STA. 100+00 TO STA. 103+00

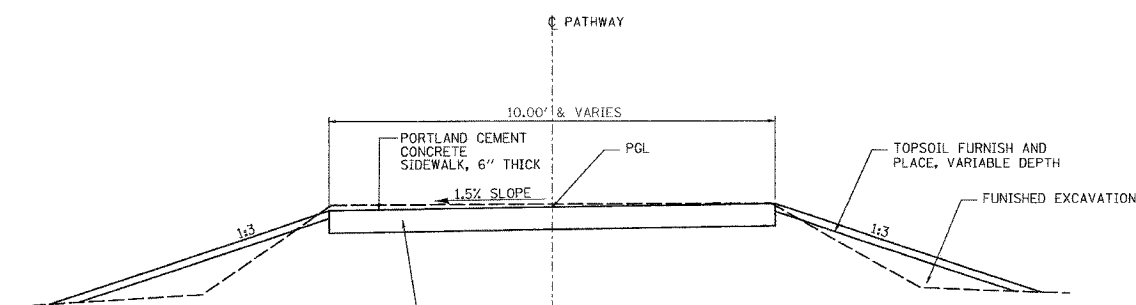
REMOVE EXISTING AGGREGATE SURFACE ADJACENT TO EXISTING PARKING LOT AT STA. 100+00 TO MATCH TOP SURFACE ELEVATION OF EXISTING PARKING LOT AND NEW PATHWAY



TYPICAL 5' PATHWAY SECTION

STA. 134+75 TO 135+25

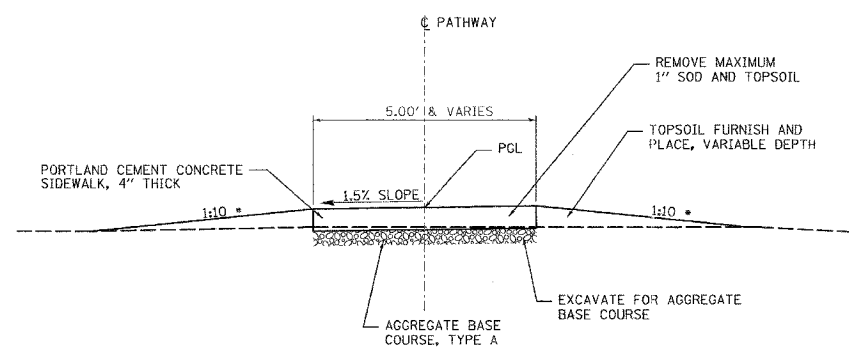
** TRANSITION TO 1:10 AT EACH END. ADJUST TRANSITION LENGTH TO PROVIDE UNIFORM SLOPE WIDTH



TYPICAL 10' PATHWAY SECTION

STA. 103+00 TO STA. 106+96.71

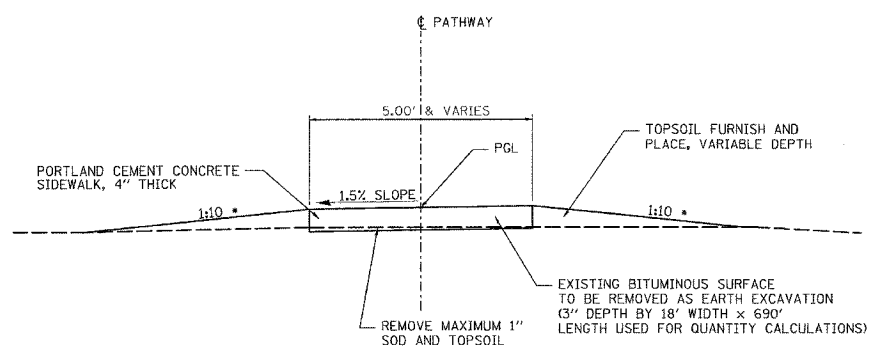
REMOVE EXISTING AGGREGATE SURFACE ADJACENT TO EXISTING PARKING LOT AT STA. 100+00 TO MATCH TOP SURFACE ELEVATION OF EXISTING PARKING LOT AND NEW PATHWAY



TYPICAL 5' PATHWAY SECTION

STA. 134+05.94 TO 134+75.00
STA. 135+25.00 TO 135+75.31

* EXTEND WIDTH OF TOPSOIL TO MATCH BITUMINOUS SURFACE REMOVAL WIDTH AT STA. 127+30 TO STA. 134+20



TYPICAL 5' PATHWAY SECTION

STA. 106+96.71 TO 134+05.94

* EXTEND WIDTH OF TOPSOIL TO MATCH BITUMINOUS SURFACE REMOVAL WIDTH AT STA. 127+30 TO STA. 134+20

NOTE:
NO EXCAVATION (OTHER THAN SOD/TOPSOIL REMOVAL UNDER PATHWAY), UNLESS NOTED OTHERWISE, WILL BE ALLOWED ON THE PROJECT SITE.

REVISIONS	
NAME	DATE

ILLINOIS DEPARTMENT OF TRANSPORTATION

TYPICAL SECTIONS

IDNR / IHPA STATEWIDE
SIDEWALK IMPROVEMENTS
CAHOKIA MOUNDS STATE
HISTORIC SITE

SCALE: NONE
DATE: 2-26-07

DRAWN BY: EJR
CHECKED BY: GWW

DISTRICT PROJECT ENGINEER - LANCE KIDD

DATE PLOTTED: 02/26/07 08:05:45 AM