

| F.A.U. RTE. | SECTION | COUNTY | TOTAL SHEETS | SHEET NO. |
|-------------|----------|--------|--------------|-----------|
| * | 531 RS-1 | COOK | 34 | 1 |

* FAU 2592 & FAP 305

STATE OF ILLINOIS
DEPARTMENT OF TRANSPORTATION
DIVISION OF HIGHWAYS

PROPOSED HIGHWAY PLANS

F.A.U. 2592: HICKS ROAD & FAP 305: US 14

SECTION: 531 RS-1

HICKS RD. - KIRCHOFF RD. TO FIRST BANK DR.

US 14 - HICKS RD. TO E/O PLUM GROVE RD.

RESURFACING (MAINTENANCE)

COOK COUNTY

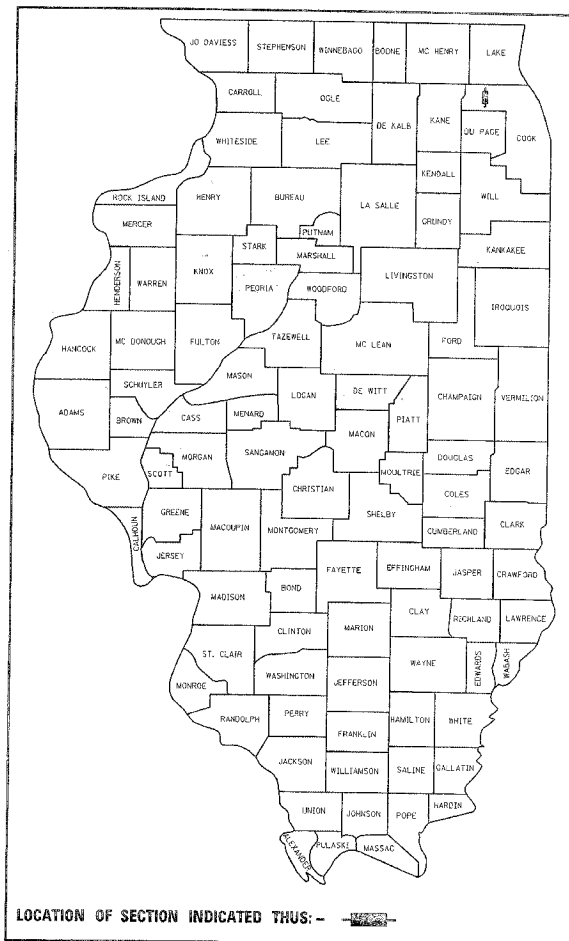
C-91-246-98

FOR INDEX OF SHEETS, SEE SHEET NO. 2

THE IMPROVEMENT IS LOCATED IN THE VILLAGE OF PALATINE AND THE CITY OF ROLLING MEADOWS

TRAFFIC DATA
SPEED LIMIT: 35-40 MPH
2005 ADT: 33,300

D-91-246-98



REGION 1: DISTRICT 1 - PLAN PREPARATION ENGINEER: KEN ENG / LONG TRAN (847) 705-4240

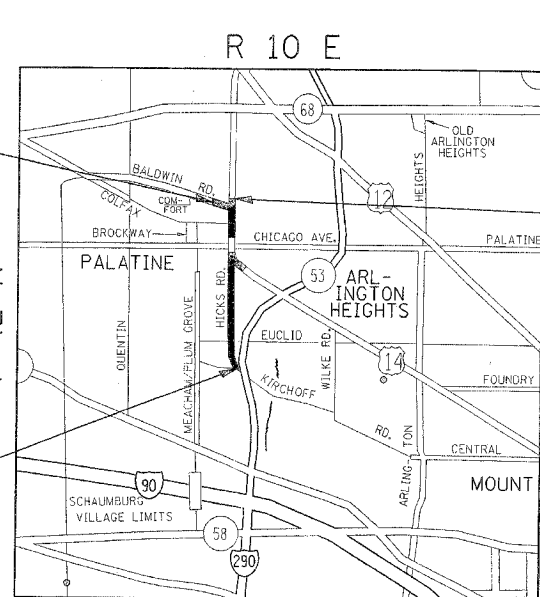
IMPROVEMENT ENDS
STA. 72+06 US 14

OMISSIONS:
STA. 163+68 TO 164+05
STA. 23+50 TO 31+44

IMPROVEMENT BEGINS
STA. 80+57

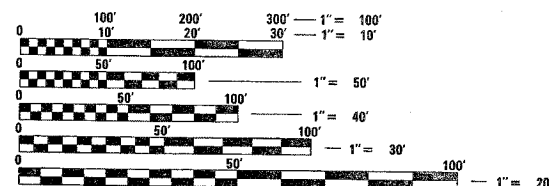
IMPROVEMENT LIMIT
STA. 510+80 HICKS RD.

STATION EQUATION:
STA. 164+74 BK =
STA. 10+00 AH



PALATINE TOWNSHIP

GROSS LENGTH OF IMPROVEMENT = 15,829 FEET (3.00 MILES)
NET LENGTH OF IMPROVEMENT = 14,998 FEET (2.84 MILES)



FULL SIZE PLANS HAVE BEEN PREPARED USING STANDARD ENGINEERING SCALES. REDUCED SIZED PLANS WILL NOT CONFORM TO STANDARD SCALES. IN MAKING MEASUREMENTS ON REDUCED PLANS, THE ABOVE SCALES MAY BE USED.

J.U.L.I.E.
JOINT UTILITY LOCATION INFORMATION FOR EXCAVATION
1-800-892-0123

CONTRACT NO. 60620

STATE OF ILLINOIS
DEPARTMENT OF TRANSPORTATION
DIVISION OF HIGHWAYS

SUBMITTED April 24, 2007

Diane O'Keefe
DEPUTY DIRECTOR OF HIGHWAYS, REGION ENGINEER

May 11, 2007
Eric E. Hout
ENGINEER OF DESIGN AND ENVIRONMENT

May 11, 2007
Melton R. See, P.E.
DIRECTOR OF HIGHWAYS, CHIEF ENGINEER

**PRINTED BY THE AUTHORITY
OF THE STATE OF ILLINOIS**